YELLOWSTONE CO. Index to T1N,R26E

Card #1 Algeo Lateral subdivision, Algeo No. 1 & Burnstead

Card #2 Burnstead & Billings Heights subdivison

Card #3 Billings Heights subdivision

Card #4 Billings Heights subdivison

(the above are alphabetical A thru D)

Card #5 D thru H

Card #6 H thru K

Card #7 K thru L & includes subdivison index

Card #8 McK thru McG

Card #9 McI thru P

Card #10 P thru S

Card #11 S thru W

Card #12 W thru Z

Card #13 P thru Z, miscellaneous

Land Owners in the Algeo Lateral SubDivision

There are 36 water users in this sub-division which comprises about 40 acres. They are all city lots and the water users use water for their gardens and lawns which is diverted from the main B. L. & I. canal. Some of these people own stock in the ditch company while the majority just have water on a rental basis.

From the records of Mr. E. E. Tiffany, Sec. of the B. L. & I. Ditch Co.

By G. J. Oravetz, February 26, 1943

Section 31, 1 North, 26 East

Birdsall, Floyd
Brain, Alberta & Roy
Brokaw, Florida
Edwards, Charles & Catherine
Erickson, Jeanette
Higden, Elsie
Jacobson, Bruno
Jones, J. H. & Agnes
Kliewer, Waldo % John Vanderwood
Lohoff, William
Morris, Ralph
Morris, Rosa
Nielsen, Albert & Hazel
O'Malley Lumber Co.
Rafn, Sarah
Ray, Ida
Reed, Isabel M.
Ridgeway, Laura M.
Security Building & Loan Co.
Shelley, Maybelle E.
Stephens, I. W.
Talgo, Lawrence
Thiel, Charles & Anna
Whithorn, William & Doris
Wildbauer, Adolph
Williamson, Benjamin

ALGEO LATERAL SUB-DIV.

FORM D-1 - GAZETTE 1664-2M-1-47

STATE OF MONTANA

STATE ENGINEER'S OFFICE

WATER RESOURCES SURVEY

Township 1N Range 24 E County Yellowstone

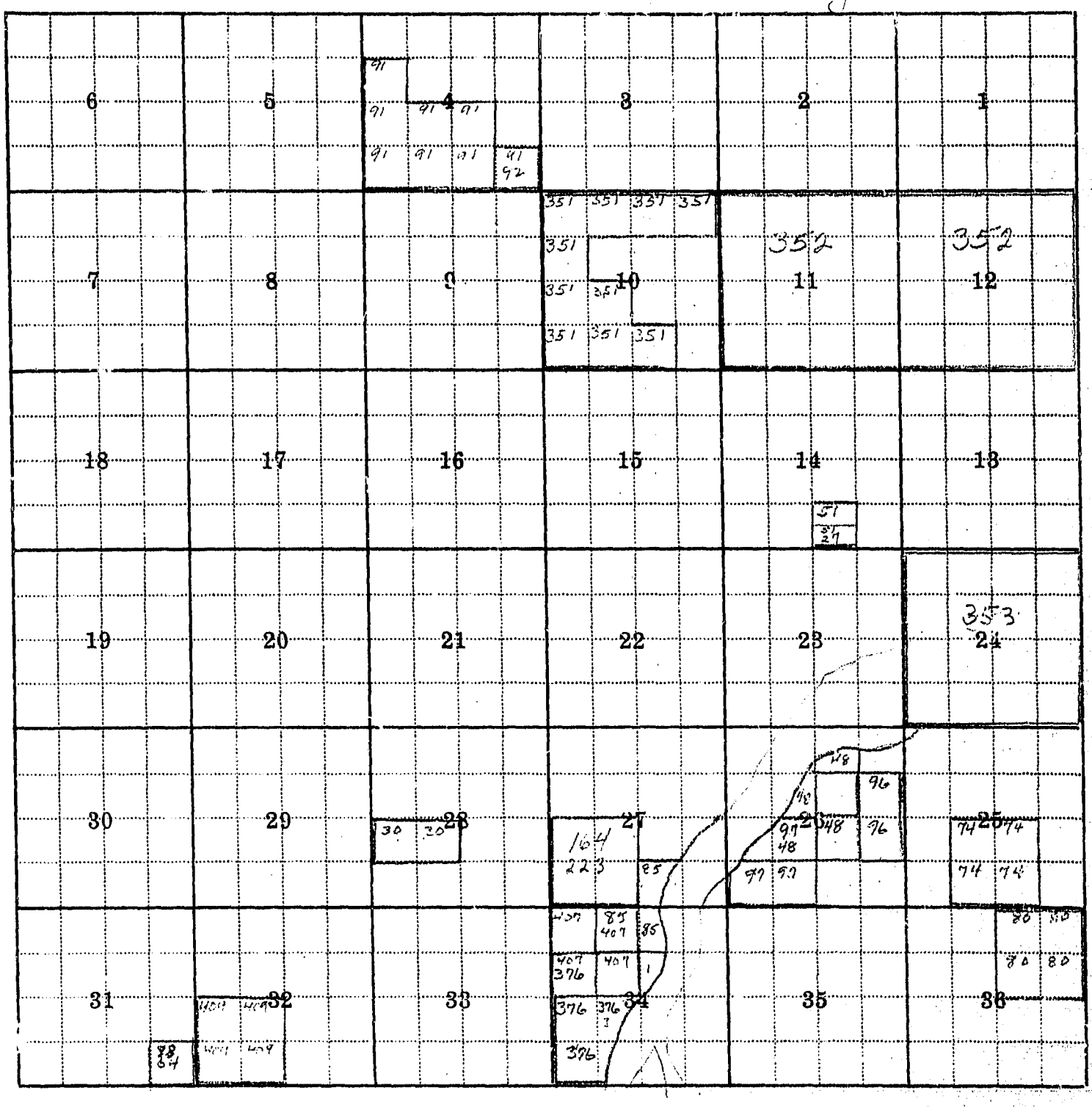

Township..... Range.....

Township 1N Range 26E County Yellowstone

Parcel Number	Name of Owner	Stream	Address A.F.&M.	Filed	MI
No desc. 55	Coffey, John	Alkali Creek	4-17-82	4-20-82	—
164	McDonald L.D. & Tighe, D.J.	Alkali Creek	7-19-07	7-20-07	40
223	Shorey, Jos. W.	Alkali Creek	12-28-92	1-3-93	500
30	Walk, John J.	Alkali Creek	7-8-02	7-14-02	200
352	Billings L. & I. Co	Bitter Creek	9-19-05	9-21-05	2000
91	Dover, Mary J	Bitter Creek	11-30-03	12-12-03	3000
92	Dover, Mary J	Bitter Creek	11-30-03	12-12-03	1000
351	Holling, Henry	Bitter Creek	3-23-03	3-23-03	500
74	Illg, John J.	Dry Creek	2-24-02	2-25-02	800
(No desc.) 402	Harper, James N.	McKinzie Creek	2-11-86	2-11-86	50
78	Harper, James N.	Spring Creek	6-17-86	4-30-26	50
96	Church, Mary E.	Coulee	1-7-97	1-7-97	100
80	Hoe, Peter	Dry Coulee	2-17-07	3-13-07	200
85	Forster, Simon	North Side Drain	5-23-02	5-23-02	1000
(no desc.) 385	North, Austin	North Side Drain	1-12-09	1-12-09	4000
51	Sandow, Claude A	Carroll Drain	7-14-19	7-14-19	100
27	Wicks, Lloyd	Carroll Drain	6-28-37	6-28-37	40
97	Cerise, Camille E.	Slough	1-25-38	1-25-38	500
(in sec. 32) 413	Collins, Thomas	Slough	1-18-94	1-20-94	300
409	North, Austin	Slough & springs	6-11-94	6-11-94	300
407	Rose Wm. & Schack John	Slough	7-16-95	9-11-95	500
48	Siminski, Jos. Jr	Slough	6-24-04	6-24-04	400
64	Klambeck, Chas F.	Spring	2-15-86	2-15-86	500
(In Sec. 32) 408	North, Austin	Spring	6-30-97	6-30-97	300
353	Schmitt, John A	Spring	8-13-86	8-13-86	100
376	Yegen, Peter & Chris.	waste - sewer	9-18-13	9-18-13	500

FORM SM-1

A STUDY OF MONTANA'S WATER RESOURCES

31-14

County Valley Source of Information

1. Water User Wm. Corbett Address 817 No 28th

2. Stream Tributary to Basin

3. Point of Diversion ¼ ¼ Section Township Range

4. Description of System

5. Type of Irrigation

6. Original Appropriator Address

7. First Use: Year Acres Irrigated

8. Maximum Use: Year Acres Irrigated

9. Present Use: Year Acres Irrigated

10. Last Use: Year Why Abandoned

11. Condition of System

12. Land Description Riverside Lot 31, T 17 N, R 26 E

Remarks:

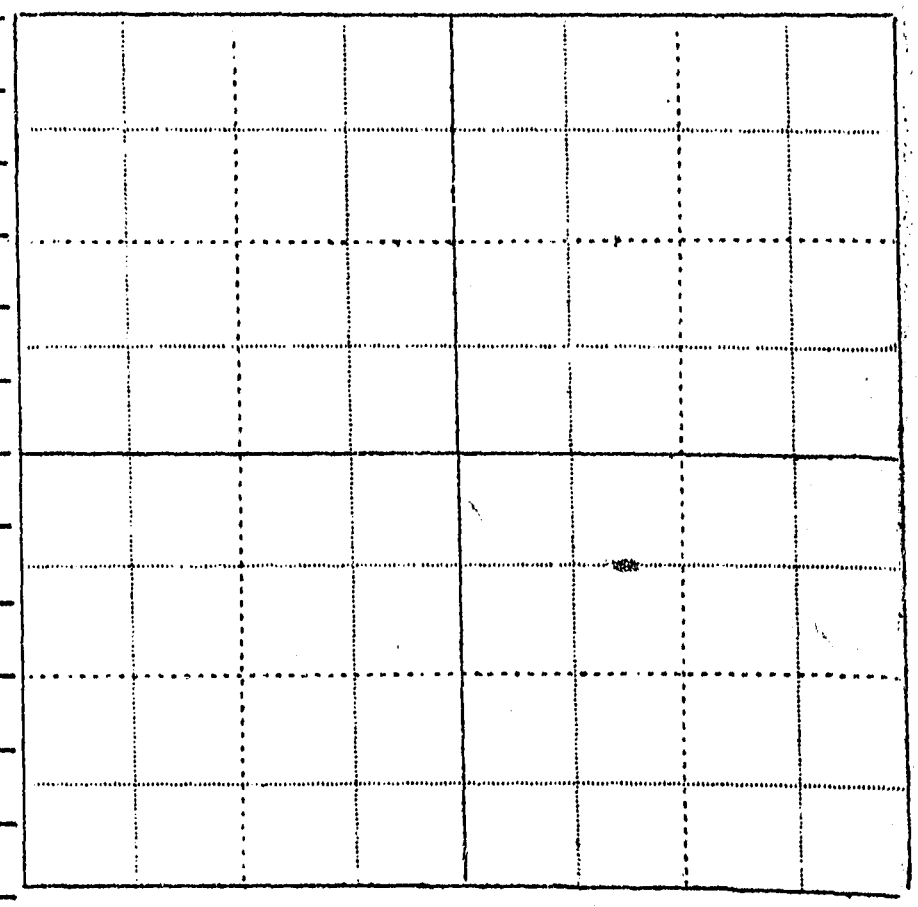

WITNESS Information by

FORM SM-1

A STUDY OF MONTANA'S WATER RESOURCES

31-14

County Yellowstone Source of Information

1. Water User Walter Bowers Address Rt 2 - Billings

2. Stream Big Tributary to Basin

3. Point of Diversion NE ¼ Section Township Range

4. Description of System

5. Type of Irrigation

6. Original Appropriator Address

7. First Use: Year Acres Irrigated

8. Maximum Use: Year Acres Irrigated

9. Present Use: Year 1952 Acres Irrigated 2.74

10. Last Use: Year Why Abandoned

11. Condition of System

12. Land Description Bowers Sub. Lot 31, T 1N, R 26E

Remarks:



WITNESS Information by

FORM SM-1

A STUDY OF MONTANA'S WATER RESOURCES

31-14

County Yellowstone Source of Information

1. Water User R. E. Bowman Address Rte 2 - Billings

2. Stream Big Tributary to Basin

3. Point of Diversion Section Township Range

4. Description of System

5. Type of Irrigation

6. Original Appropriator Address

7. First Use: Year Acres Irrigated

8. Maximum Use: Year Acres Irrigated

9. Present Use: Year Acres Irrigated lot

10. Last Use: Year Why Abandoned

11. Condition of System

12. Land Description Bevis Sub Sec 31, T 1N, R 26E

Remarks:

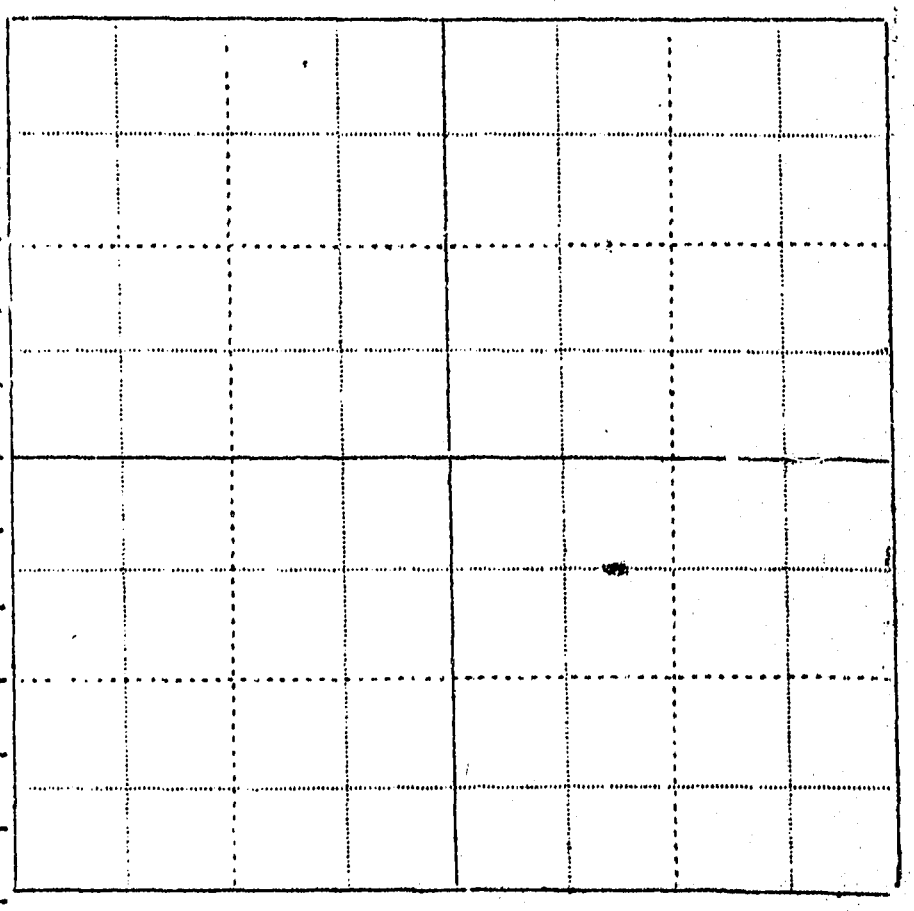

WITNESS Information by

FORM SM-1

A STUDY OF MONTANA'S WATER RESOURCES

21-14

County Yellowstone Source of Information

1. Water User L. D. Bowman Address Rt. 2 - Billings

2. Stream Big Tributary to Basin

3. Point of Diversion NE ¼ Section Township Range

4. Description of System

5. Type of Irrigation

6. Original Appropriator Address

7. First Use: Year Acres Irrigated

8. Maximum Use: Year Acres Irrigated

9. Present Use: Year Acres Irrigated 40

10. Last Use: Year Why Abandoned

11. Condition of System

12. Land Description NE¼ SW¼ Sec 31, T 1 N, R 26 E

Remarks:

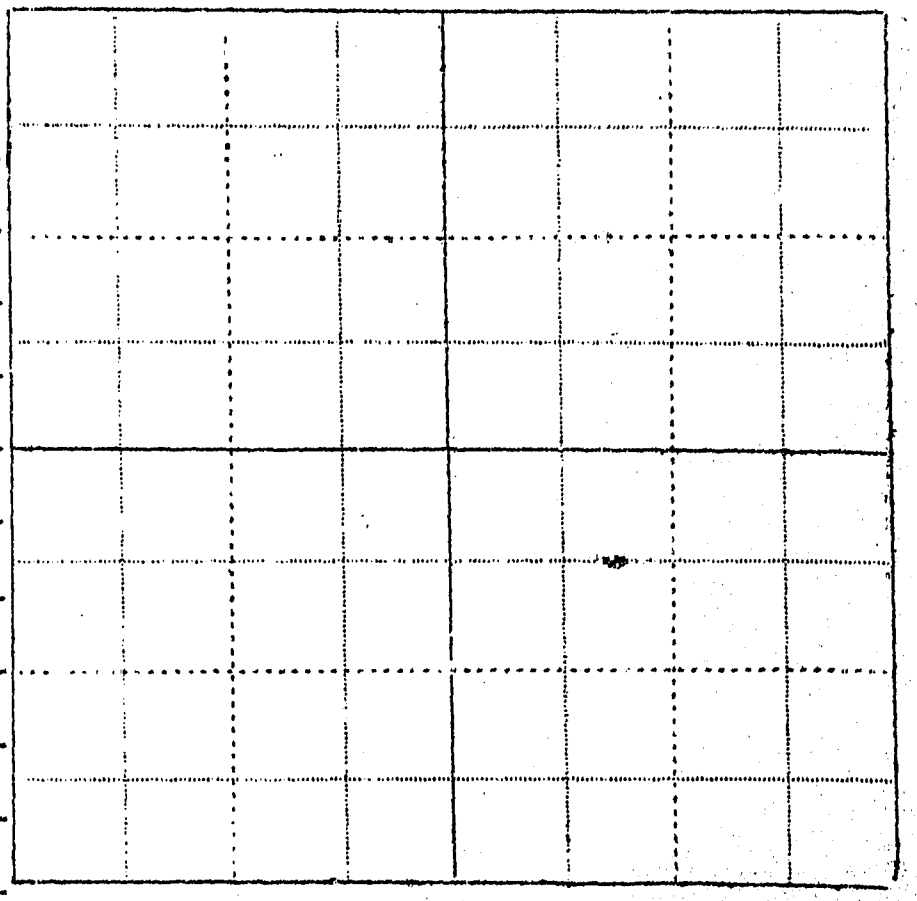

Information by

FORM SM-1 31-14

A STUDY OF MONTANA'S WATER RESOURCES

County Yellowstone Source of Information _____

1. Water User Lenora Crist Address Rte 2 - Billings

2. Stream _____ Tributary to _____ Basin _____

3. Point of Diversion _____ Section _____ Township _____ Range _____

4. Description of System _____

5. Type of Irrigation _____

6. Original Appropriator _____ Address _____

7. First Use: Year _____ Acres Irrigated _____

8. Maximum Use: Year _____ Acres Irrigated _____

9. Present Use: Year _____ Acres Irrigated _____

10. Last Use: Year _____ Why Abandoned _____

11. Condition of System _____

12. Land Description Rivers Sub Sec 31, T 1N, R 26E

Remarks: _____



FORM SM-1

A STUDY OF MONTANA'S WATER RESOURCES

31-14

County Yellowstone Source of Information _____

1. Water User S. P. Robbins Address Rte 2 - Billings
2. Stream _____ Tributary to _____ Basin _____
3. Point of Diversion _____ Section _____ Township _____ Range _____
4. Description of System _____
5. Type of Irrigation _____
6. Original Appropriator _____ Address _____
7. First Use: Year _____ Acres Irrigated _____
8. Maximum Use: Year _____ Acres Irrigated _____
9. Present Use: Year _____ Acres Irrigated _____
10. Last Use: Year _____ Why Abandoned _____
11. Condition of System _____
12. Land Description Lower Lake Sec 31, T 1 N, R 26 E

Remarks: _____

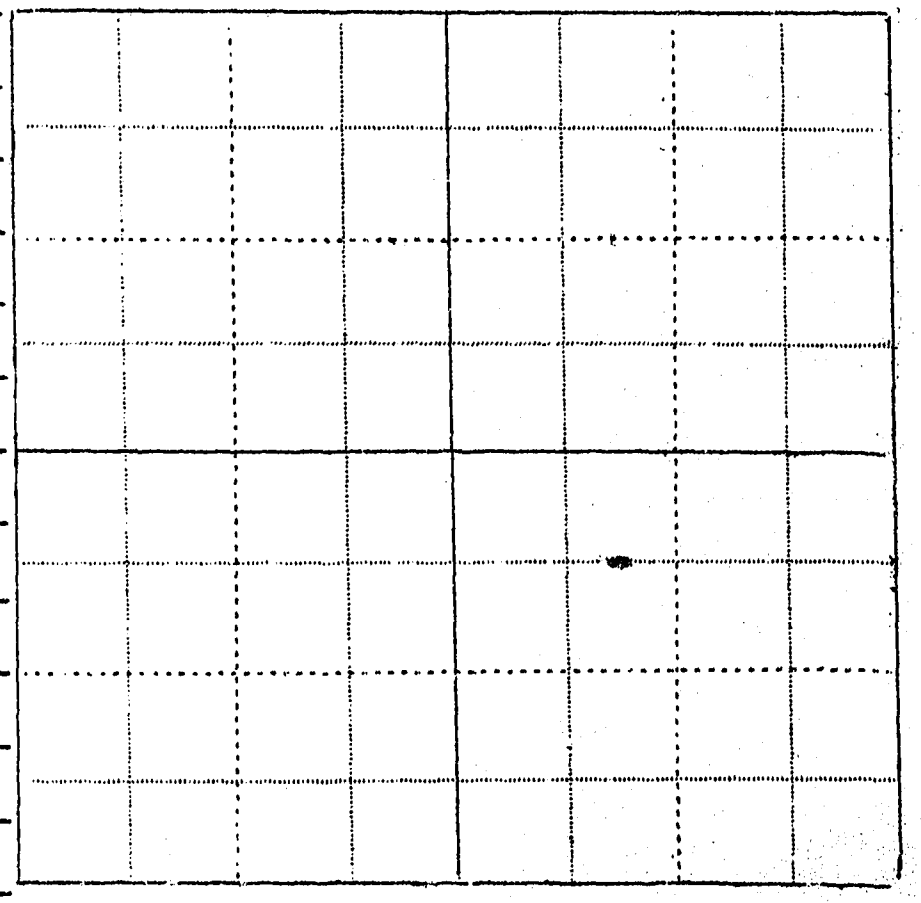

FORM SM-1

A STUDY OF MONTANA'S WATER RESOURCES

31-14

County Yellowstone Source of Information

1. Water User Artele Ruese Address 310 - No 29 St. Billings

2. Stream Tributary to Basin

3. Point of Diversion Section Township Range

4. Description of System

5. Type of Irrigation

6. Original Appropriator Address

7. First Use: Year Acres Irrigated

8. Maximum Use: Year Acres Irrigated

9. Present Use: Year Acres Irrigated

10. Last Use: Year Why Abandoned

11. Condition of System

12. Land Description Beaver Sub Sec 31, T 1N, R 26E

Remarks:

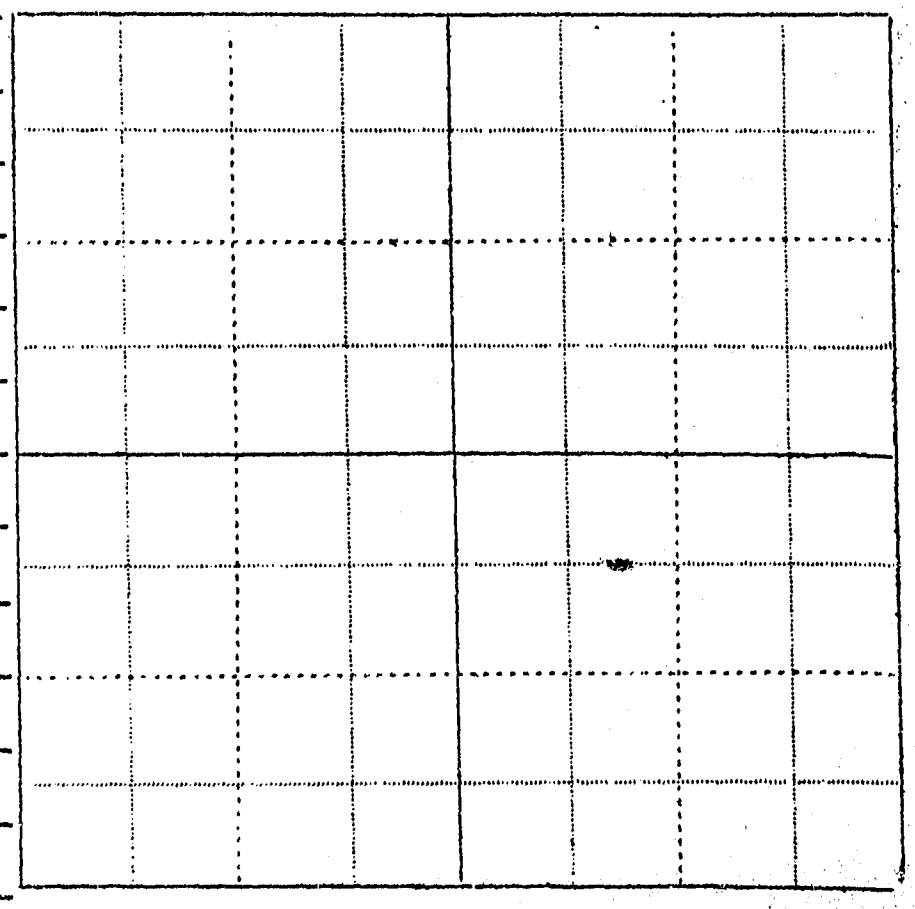

FORM SM-1

A STUDY OF MONTANA'S WATER RESOURCES

31-14

County Yellowstone Source of Information _____

1. Water User Security Bldg & Loan Address Billings

2. Stream _____ Tributary to _____ Basin _____

3. Point of Diversion ¼ ¼ Section _____ Township _____ Range _____

4. Description of System _____

5. Type of Irrigation _____

6. Original Appropriator _____ Address _____

7. First Use: Year _____ Acres Irrigated _____

8. Maximum Use: Year _____ Acres Irrigated _____

9. Present Use: Year _____ Acres Irrigated _____

10. Last Use: Year _____ Why Abandoned _____

11. Condition of System _____

12. Land Description Broad Lick Sec 31, T 1 N, R 26 E

Remarks: _____



FORM SM-1

A STUDY OF MONTANA'S WATER RESOURCES

31-14

County Yellowstone Source of Information

1. Water User R.A. Skates Address Rte 2 - Billings

2. Stream Tributary to Basin

3. Point of Diversion Section Township Range

4. Description of System

5. Type of Irrigation

6. Original Appropriator Address

7. First Use: Year Acres Irrigated

8. Maximum Use: Year Acres Irrigated

9. Present Use; Year Acres Irrigated

10. Last Use: Year Why Abandoned

11. Condition of System

12. Land Description Bever Sub. Sec 31, T 1N, R 26E

Remarks:

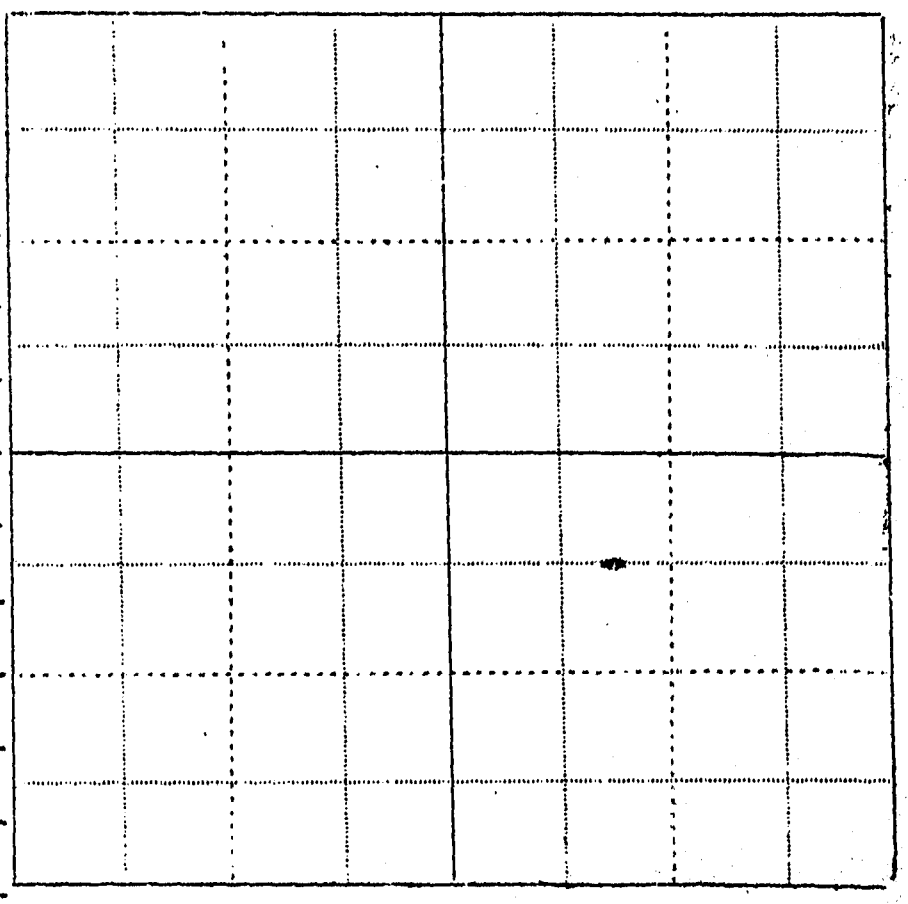

FORM SM-1

A STUDY OF MONTANA'S WATER RESOURCES

31-14

County Yellowstone Source of Information _____

1. Water User W. E. Teglund Address Rte 2 - Billings
2. Stream _____ Tributary to _____ Basin _____
3. Point of Diversion _____ Section _____ Township _____ Range _____
4. Description of System _____
5. Type of Irrigation _____
6. Original Appropriator _____ Address _____
7. First Use: Year _____ Acres Irrigated _____
8. Maximum Use: Year _____ Acres Irrigated _____
9. Present Use: Year _____ Acres Irrigated _____
10. Last Use: Year _____ Why Abandoned _____
11. Condition of System _____
12. Land Description Beaver Creek Sec 31, T 1 N, R 26 E

Remarks: _____

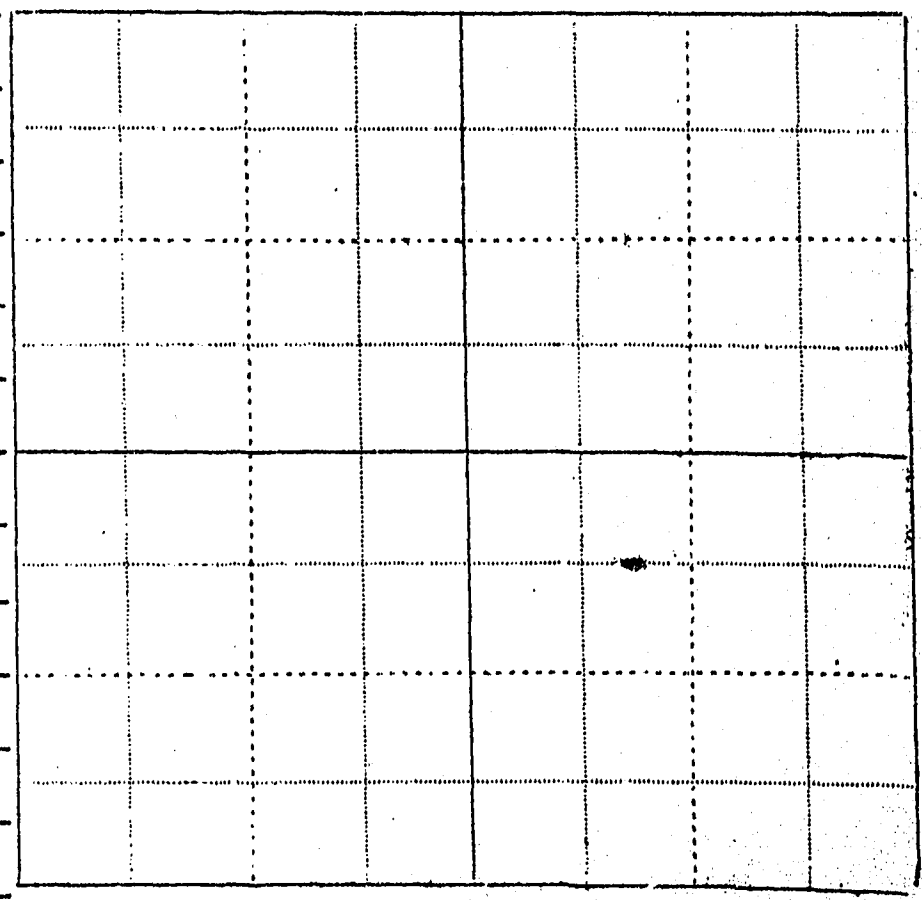

FORM SM-1

A STUDY OF MONTANA'S WATER RESOURCES

31-14

County Yellowstone Source of Information

1. Water User Wm. M. Willis Address Rt. 2. Billings

2. Stream Big Tributary to Basin

3. Point of Diversion ¼ ¼ Section Township Range

4. Description of System

5. Type of Irrigation

6. Original Appropriator Address

7. First Use: Year Acres Irrigated

8. Maximum Use: Year Acres Irrigated

9. Present Use: Year Acres Irrigated

10. Last Use: Year Why Abandoned

11. Condition of System

12. Land Description Barrel Lake Sec 31, T 1 N, R 26 E

Remarks:

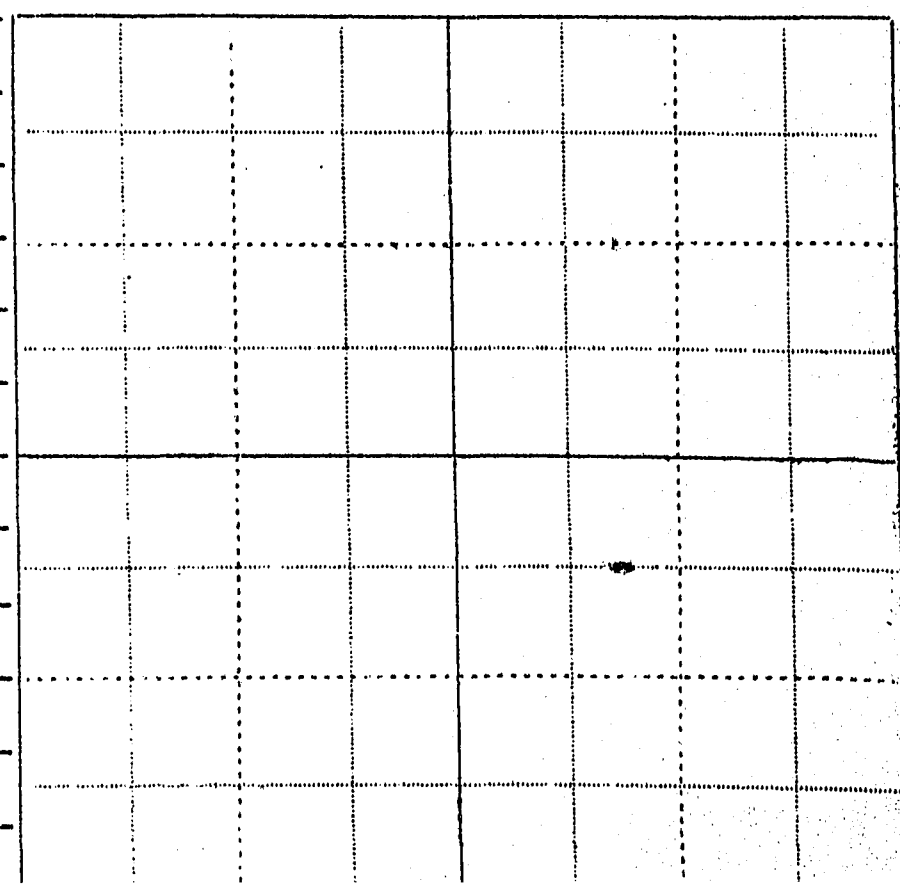

FORM SM-1

31-14

A STUDY OF MONTANA'S WATER RESOURCES

County Yellowstone Source of Information _____

1. Water User R. J. Winden Address Rte 2 - Billings

2. Stream _____ Tributary to _____ Basin _____

3. Point of Diversion ¼ ¼ Section _____ Township _____ Range _____

4. Description of System _____

5. Type of Irrigation _____

6. Original Appropriator _____ Address _____

7. First Use: Year _____ Acres Irrigated _____

8. Maximum Use: Year _____ Acres Irrigated _____

9. Present Use: Year _____ Acres Irrigated _____

10. Last Use: Year _____ Why Abandoned _____

11. Condition of System _____

12. Land Description Blood Addn. Lot 31, T 1N, R 26E

Remarks: _____



A STUDY OF MONTANA'S WATER RESOURCES

31-14

County Yellowstone Source of Information [illegible]

1. Water User Earl Yonington Address Rt 2 - Billings
2. Stream _____ Tributary to _____ Basin _____
3. Point of Diversion ¼ ¼ Section _____ Township _____ Range _____
4. Description of System _____
5. Type of Irrigation _____
6. Original Appropriator _____ Address _____
7. First Use: Year _____ Acres Irrigated _____
8. Maximum Use: Year _____ Acres Irrigated _____
9. Present Use: Year _____ Acres Irrigated _____
10. Last Use: Year _____ Why Abandoned _____
11. Condition of System _____
12. Land Description Broadwater Sec 31, T 1 N, R 26 E

Remarks: _____

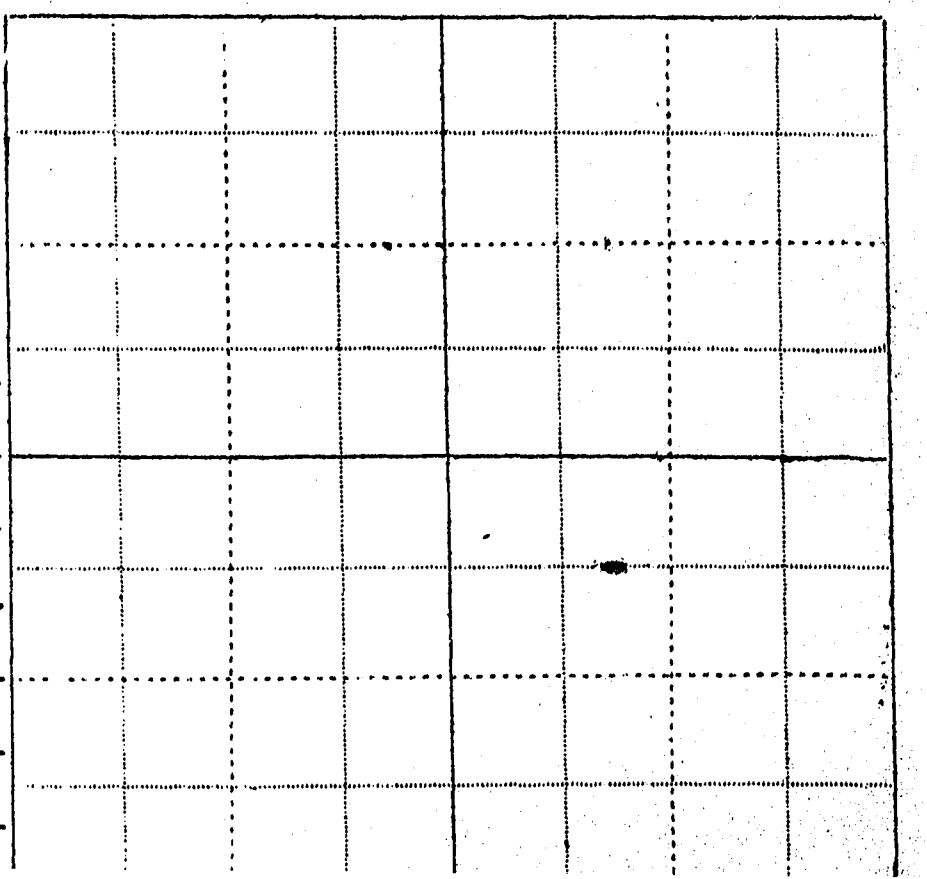

Algeo No 1 and
~~Algeo No. 2~~ "

~~Algeo No 1 and Algeo No. 2~~
There are 36 water users in these two Sub divisions which compromises about 40 acres. They are all city lots and the [illegible] use water for their Gardens and Lawns which is derivated from the main B. L. and I canal. Some of these people own stock in the ditch company while the majority just have water on a rental basis.

From Tiffany records who is the Secretary of the B. L + I ditch company

Feb. 26, 1943
by Gerald J. Oravetz

ALGEO NO. 1

FORM SM-1

A STUDY OF MONTANA'S WATER RESOURCES

County Yellowstone Source of Information _____

1. Water User Floyd Birdsall Address R 2, Box 158, Billings

2. Stream _____ Tributary to _____ Basin _____

3. Point of Diversion _____ Section _____ Township _____ Range _____

4. Description of System _____

5. Type of Irrigation _____

6. Original Appropriator _____ Address _____

7. First Use: Year _____ Acres Irrigated _____

8. Maximum Use: Year _____ Acres Irrigated _____

9. Present Use: Year _____ Acres Irrigated _____

10. Last Use: Year _____ Why Abandoned _____

11. Condition of System _____

12. Land Description Frac. in Algae unit sec. 31, T 1N, R 26E

Remarks: _____

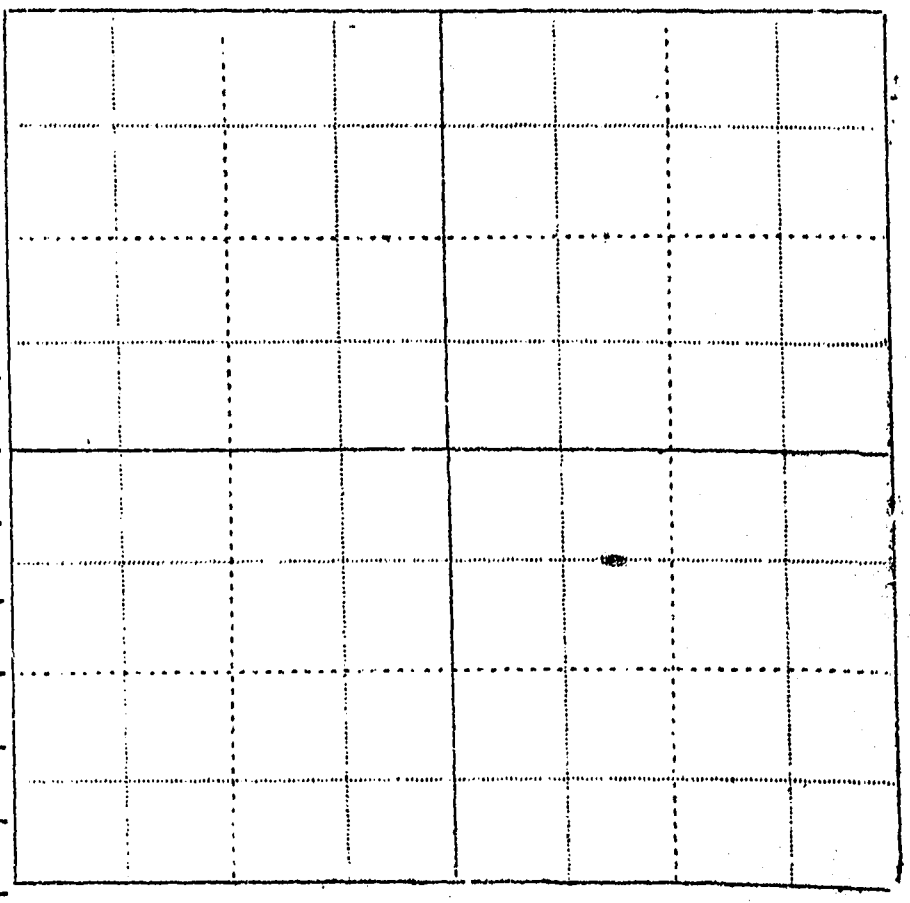

WITNESS _____ Information by _____

A STUDY OF MONTANA'S WATER RESOURCES

County Yellowstone Source of Information

1. Water User Alberta & Ray Brain Address 813 - Grand Ave. Billings
2. Stream Tributary to Basin
3. Point of Diversion ¼ ¼ Section Township Range
4. Description of System
5. Type of Irrigation
6. Original Appropriator Address
7. First Use: Year Acres Irrigated
8. Maximum Use: Year Acres Irrigated
9. Present Use: Year Acres Irrigated
10. Last Use: Year Why Abandoned
11. Condition of System
12. Land Description frac. in Algee sub. sec 31, T 1N, R 26E

Remarks:

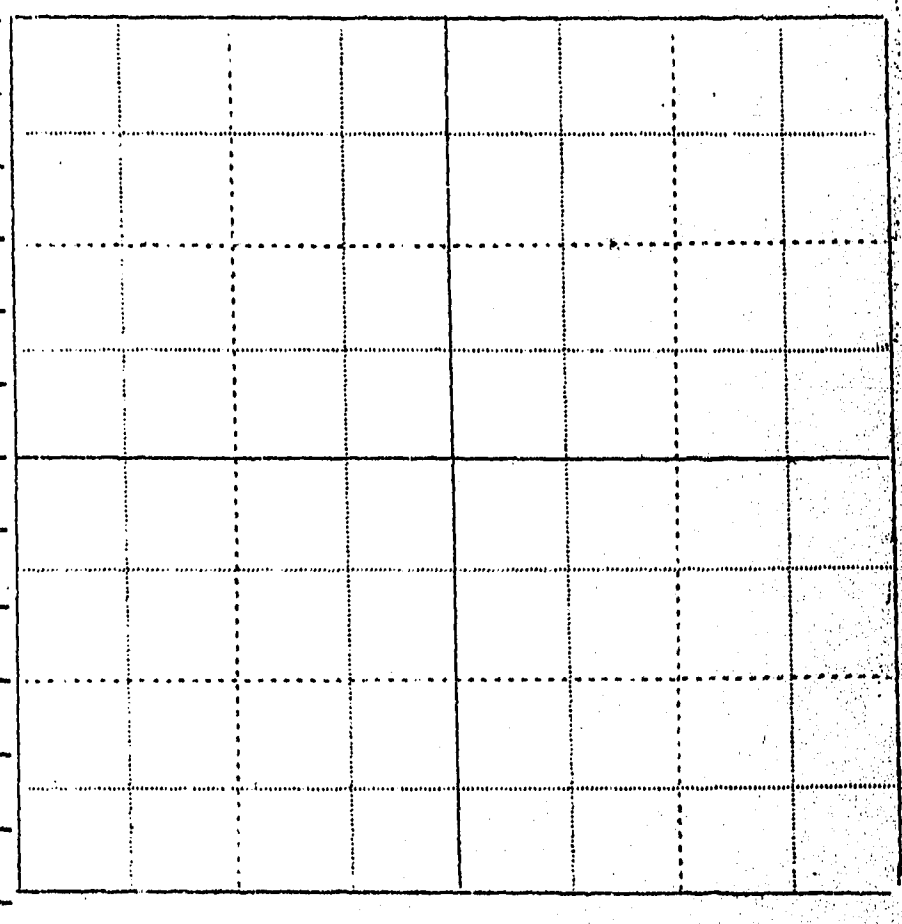

WITNESS Information by

Place

FORM SM-1

A STUDY OF MONTANA'S WATER RESOURCES

County Yellowstone Source of Information

1. Water User Florida Brokaw Address % Ramford School, Sherman Oaks, Calif.
2. Stream Tributary to: Basin
3. Point of Diversion Section Township Range
4. Description of System
5. Type of Irrigation
6. Original Appropriator Address
7. First Use: Year Acres Irrigated
8. Maximum Use: Year Acres Irrigated
9. Present Use: Year Acres Irrigated
10. Last Use: Year Why Abandoned
11. Condition of System
12. Land Description Frac. in Algeo sub. sec 31, T 1N, R 26E

Remarks:

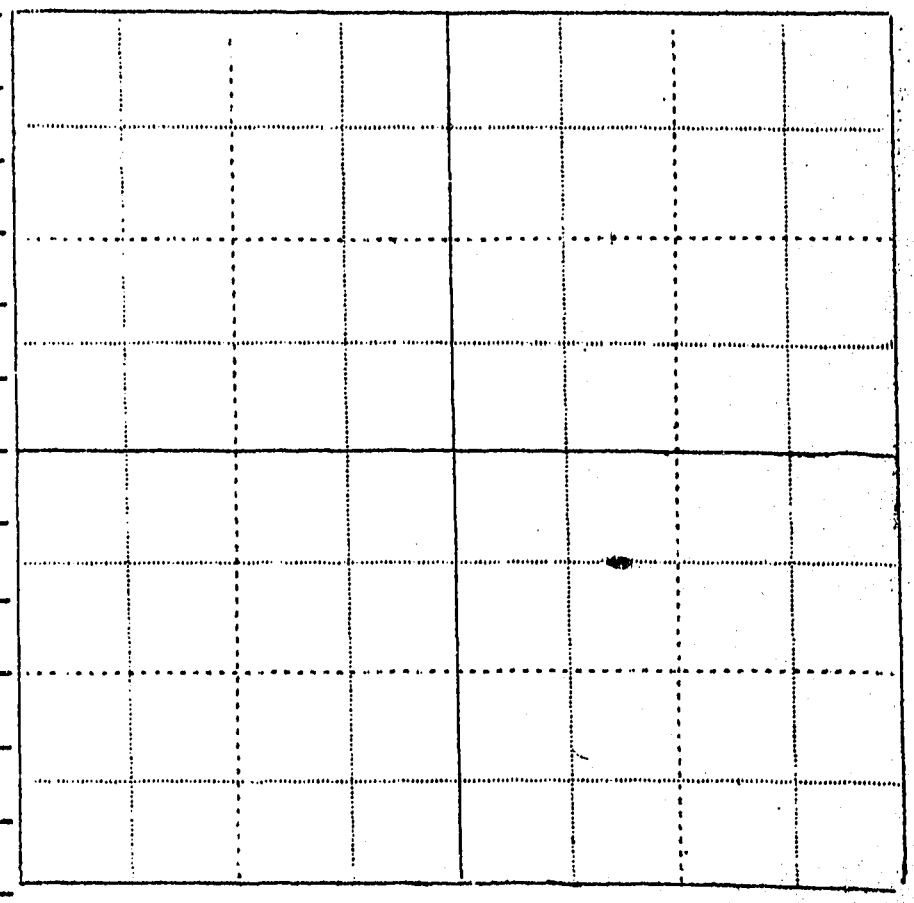

WITNESS Information by

FORM SM-1

5912

A STUDY OF MONTANA'S WATER RESOURCES

County Yellowstone Source of Information

1. Water User Chas & Catherine Edwards Address R 2, Billings
2. Stream Tributary to Basin
3. Point of Diversion ¼ ¼ Section Township Range
4. Description of System
5. Type of Irrigation
6. Original Appropriator Address
7. First Use: Year Acres Irrigated
8. Maximum Use: Year Acres Irrigated
9. Present Use: Year Acres Irrigated
10. Last Use: Year Why Abandoned
11. Condition of System
12. Land Description Frac. in Algeo sub. sec. 31, T 1N, R 26E

Remarks:

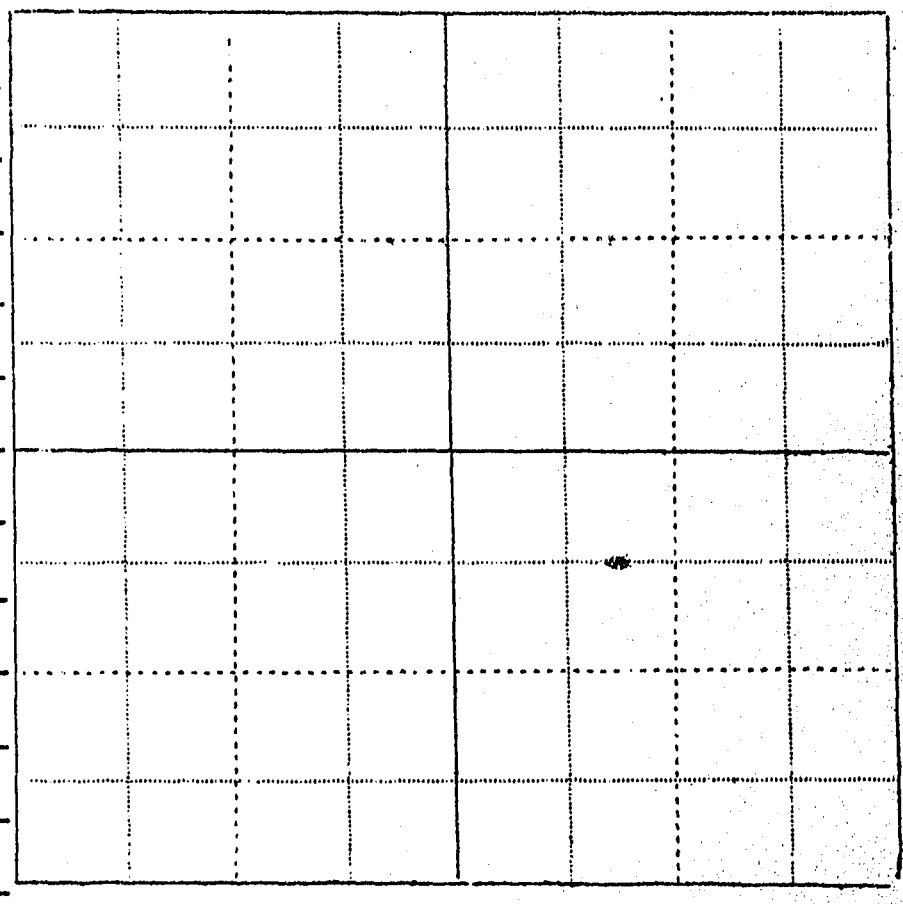

WITNESS Information by

Place

FORM SM-1

A STUDY OF MONTANA'S WATER RESOURCES

County Yellowstone Source of Information

1. Water User Jeanette Erickson Address R2, 943 Grand, Billings

2. Stream Tributary to Basin

3. Point of Diversion Section Township Range

4. Description of System

5. Type of Irrigation

6. Original Appropriator Address

7. First Use: Year Acres Irrigated

8. Maximum Use: Year Acres Irrigated

9. Present Use: Year Acres Irrigated

10. Last Use: Year Why Abandoned

11. Condition of System

12. Land Description Frac. in Algeo sub. sec. 31, T 1N, R 26E

Remarks:

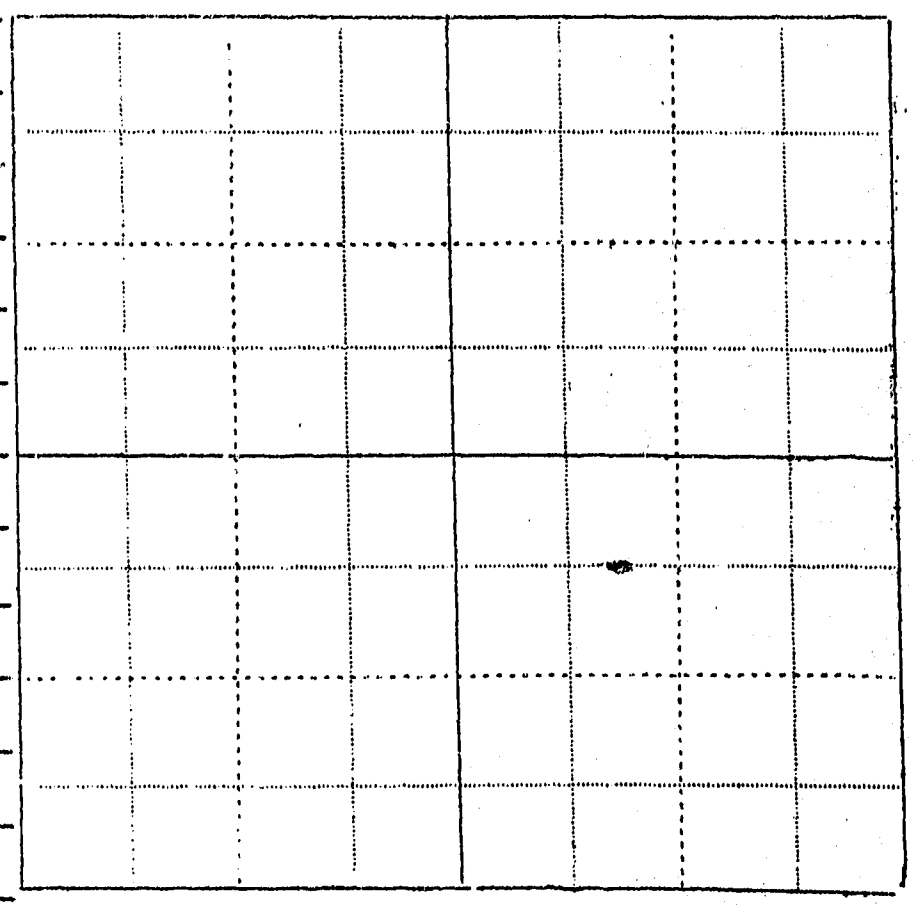

WITNESS Information by

Place

FORM SM-1 Phone 6265

31-9

A STUDY OF MONTANA'S WATER RESOURCES

County Y'ston Source of Information

1. Water User Dorothy Galles Address 10 Lewis Ave, Blgs

2. Stream Algeo Lateral Tributary to Basin

3. Point of Diversion ¼ ¼ same as ditch too Section Township Range

4. Description of System Headgate + ditches

5. Type of Irrigation Gravity

6. Original Appropriator Ditch Co Address

7. First Use: Year Acres Irrigated

8. Maximum Use: Year Acres Irrigated

9. Present Use: Year Acres Irrigated 1.00

10. Last Use: Year Why Abandoned

11. Condition of System good

12. Land Description Frac SW SE SW Sec 31, T 1N, R 26E

Remarks: Frank Galles has shares Algeo Lateral



292

WITNESS: Phone . MK Information by Mrs Galles

Place 2/24/43

M SM-1a

STATE OF MONTANA WATER RESOURCES SURVEY

Count: Yellowstone Date February 25, 1943

Name of Water User Bert C. Hazlett Address Route 2, Billings

1. Do you own this land? Yes X No ___ If not give the owner's name below:

Owner's name _____ Address _____

2. Source of Water Yellowstone River Water delivered by Algeo Lateral

3. Give point of Diversion ___ ¼ ___ ¼ ___ Section ___ Township ___ Range ___

4. Water is obtained by: (Cneck one) Gravity * Pumping ___ Other ___

5. Who first used water on this land? _____ Address _____

6. In what year was this land first irrigated? _____ Approximate Acres _____

7. What is the greatest number of acres you have irrigated? _____ Date _____

8. Present Use: Year 1942 Acres Irrigated 1 est.

9. If this land is not irrigated now give date of last use _____

10. State the total number of acres that could be irrigated _____ acres.

11. What is the condition of your irrigation system? Good

12. Land Description: Frac. SW¼SE¼SW¼, Sec. 31, Twp. 1 N. Range 26 E.

Remarks: Has shares in the ~~Algeo Lateral~~ Get water from BL&I ditch thru a lateral. Bought this land about 1918 from a Mr. Bartholff with water rights transferred but exact share not stated. Am working away from Billings at present and cannot check above description but presume you have correct designation.

R C Hazlett

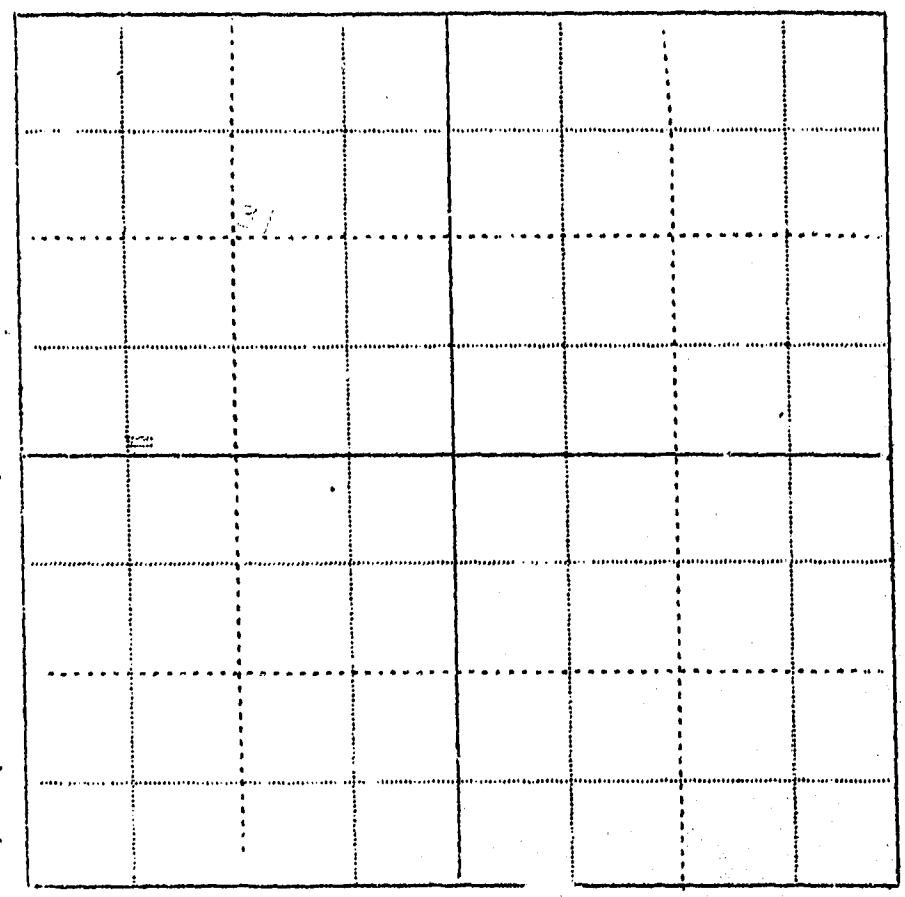

Information by Place Date

FORM SM-1

31-9

A STUDY OF MONTANA'S WATER RESOURCES

County Yellow Source of Information

1. Water User Bert C. Hazlett Address Rte 2 Billings

2. Stream Tributary to Basin

3. Point of Diversion ¼ ¼ Section Township Range

4. Description of System

5. Type of Irrigation

6. Original Appropriator Address

7. First Use: Year Acres Irrigated

8. Maximum Use: Year Acres Irrigated

9. Present Use: Year Acres Irrigated 1.00

10. Last Use: Year Why Abandoned

11. Condition of System

12. Land Description [illegible] SW SE SW Sec 31, T 1N, R 26 E

Remarks: Has

shares Algeo Lateral



293

FORM SM-1

A STUDY OF MONTANA'S WATER RESOURCES

County Yellowstone Source of Information _____

1. Water User Elsie Higden Address 844 Ave. B. Billings
2. Stream _____ Tributary to _____ Basin _____
3. Point of Diversion _____ Section _____ Township _____ Range _____
4. Description of System _____
5. Type of Irrigation _____
6. Original Appropriator _____ Address _____
7. First Use: Year _____ Acres Irrigated _____
8. Maximum Use: Year _____ Acres Irrigated _____
9. Present Use: Year _____ Acres Irrigated _____
10. Last Use: Year _____ Why Abandoned _____
11. Condition of System _____
12. Land Description Frac. in Algeo sub. sec. 31, T 1N, R 26E.

Remarks: _____



WITNESS _____ Information by _____

Place _____

FORM SM-1

2819

A STUDY OF MONTANA'S WATER RESOURCES

County Yellowstone Source of Information

1. Water User Bruno Jacobsen Address R 2, Billings

2. Stream Tributary to Basin

3. Point of Diversion ¼ ¼ Section Township Range

4. Description of System

5. Type of Irrigation

6. Original Appropriator Address

7. First Use: Year Acres Irrigated

8. Maximum Use: Year Acres Irrigated

9. Present Use: Year Acres Irrigated

10. Last Use: Year Why Abandoned

11. Condition of System

12. Land Description frac. in NEsec sec 31, T 1N, R 26E

Remarks:

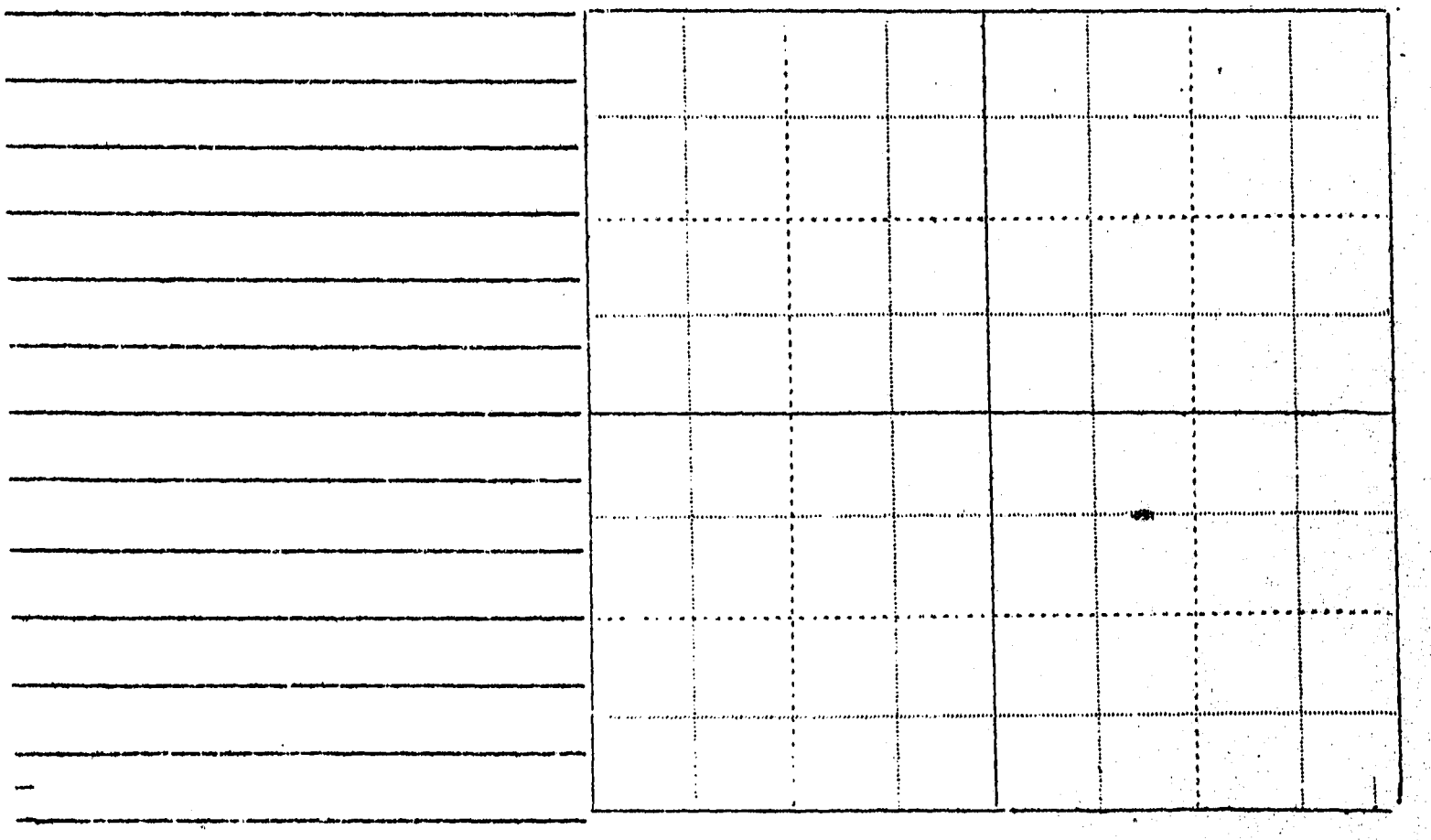

WITNESS Information by

Place

FORM SM-1

A STUDY OF MONTANA'S WATER RESOURCES

County Yellowstone Source of Information _____

1. Water User J. H. & Agnes Jones Address P. O. Billings
2. Stream _____ Tributary to _____ Basin _____
3. Point of Diversion _____ Section _____ Township _____ Range _____
4. Description of System _____
5. Type of Irrigation _____
6. Original Appropriator _____ Address _____
7. First Use: Year _____ Acres Irrigated _____
8. Maximum Use: Year _____ Acres Irrigated _____
9. Present Use: Year _____ Acres Irrigated _____
10. Last Use: Year _____ Why Abandoned _____
11. Condition of System _____
12. Land Description Irrg. in NE¼ sec. 31, T 1N, R 26E

Remarks: _____

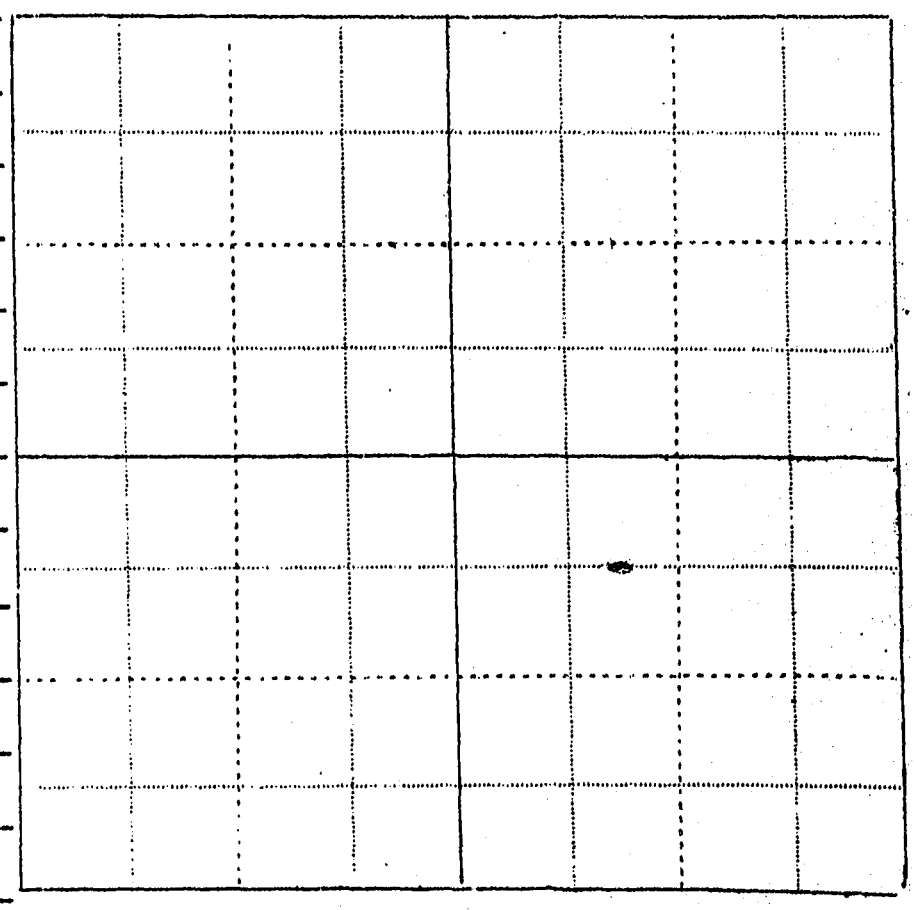

WITNESS _____ Information by _____

Place _____

FORM SM-1

A STUDY OF MONTANA'S WATER RESOURCES

County Yellowstone Source of Information _____

1. Water User Waldo Kliewer % John Vanderwood Address 803 - Ave. B. Billings

2. Stream _____ Tributary to _____ Basin _____

3. Point of Diversion _____ Section _____ Township _____ Range _____

4. Description of System _____

5. Type of Irrigation _____

6. Original Appropriator _____ Address _____

7. First Use: Year _____ Acres Irrigated _____

8. Maximum Use: Year _____ Acres Irrigated _____

9. Present Use: Year _____ Acres Irrigated _____

10. Last Use: Year _____ Why Abandoned _____

11. Condition of System _____

12. Land Description Frac. in Algeo subd. sec 31, T 1N, R 26E

Remarks: _____



FORM SM-1

A STUDY OF MONTANA'S WATER RESOURCES

County Yellowstone Source of Information _____

1. Water User Wm. Lohoff Address 1201-No 28 Billings

2. Stream _____ Tributary to _____ Basin _____

3. Point of Diversion _____ Section _____ Township _____ Range _____

4. Description of System _____

5. Type of Irrigation _____

6. Original Appropriator _____ Address _____

7. First Use: Year _____ Acres Irrigated _____

8. Maximum Use: Year _____ Acres Irrigated _____

9. Present Use: Year _____ Acres Irrigated _____

10. Last Use: Year _____ Why Abandoned _____

11. Condition of System _____

12. Land Description Trac. in Algeo sub sec 31, T 1N, R 26E

Remarks: _____

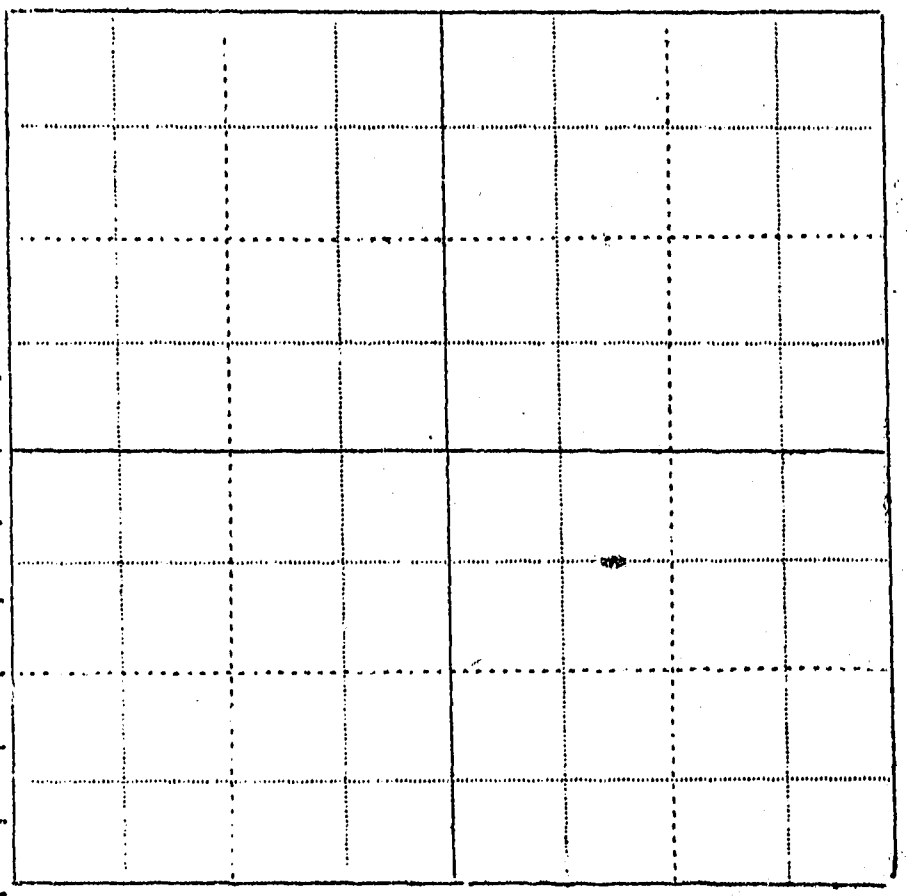

WITNESS _____ Information by _____

Place _____

FORM SM-1

A STUDY OF MONTANA'S WATER RESOURCES

County Yellowstone Source of Information

1. Water User Ralph Morris Address % Billings Times, Billings
2. Stream Tributary to Basin
3. Point of Diversion ¼ ¼ Section Township Range
4. Description of System
5. Type of Irrigation
6. Original Appropriator Address
7. First Use: Year Acres Irrigated
8. Maximum Use: Year Acres Irrigated
9. Present Use: Year Acres Irrigated
10. Last Use: Year Why Abandoned
11. Condition of System
12. Land Description Frac. in Algeo subd. sec. 31, T 1N, R 26E

Remarks:

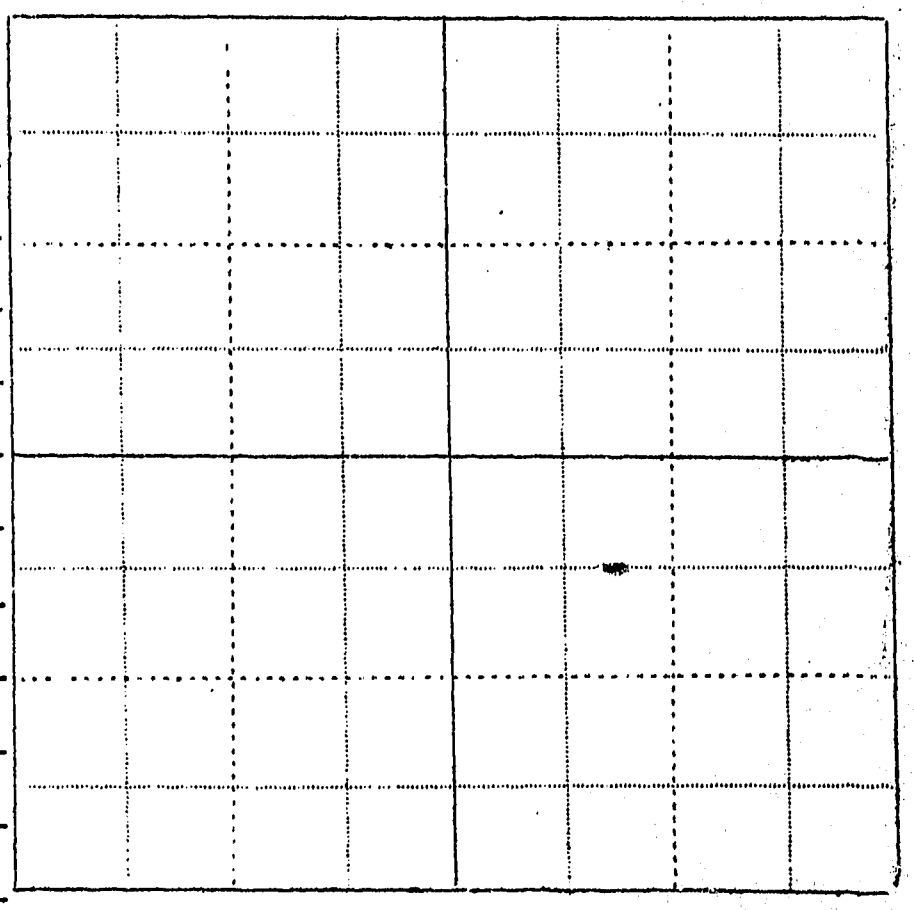

WITNESS Information by

Place

FORM SM-1

A STUDY OF MONTANA'S WATER RESOURCES

County Yellowstone Source of Information

1. Water User Rosa Morris Address % Billings Times, Billings

2. Stream Tributary to Basin

3. Point of Diversion ¼ ¼ Section Township Range

4. Description of System

5. Type of Irrigation

6. Original Appropriator Address

7. First Use: Year Acres Irrigated

8. Maximum Use: Year Acres Irrigated

9. Present Use: Year Acres Irrigated

10. Last Use: Year Why Abandoned

11. Condition of System

12. Land Description Frac. in Algeo sub. sec 31, T 1N, R 26E

Remarks:

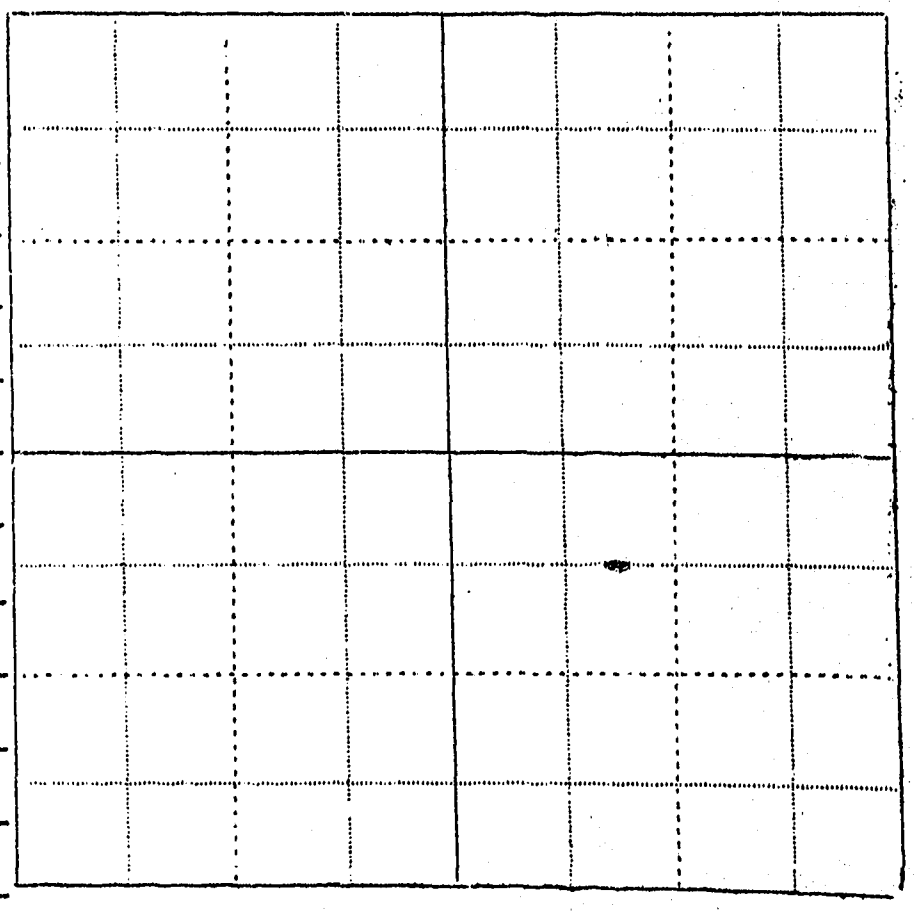

WITNESS Information by

Place

FORM SM-1

A STUDY OF MONTANA'S WATER RESOURCES

County Yellowstone Source of Information _____

1. Water User Albert & Hazel Nielsen Address 929 - Grand, Billings
2. Stream _____ Tributary to _____ Basin _____
3. Point of Diversion _____ Section _____ Township _____ Range _____
4. Description of System _____
5. Type of Irrigation _____
6. Original Appropriator _____ Address _____
7. First Use: Year _____ Acres Irrigated _____
8. Maximum Use: Year _____ Acres Irrigated _____
9. Present Use: Year _____ Acres Irrigated _____
10. Last Use: Year _____ Why Abandoned _____
11. Condition of System _____
12. Land Description Frac. in Algeo sub. sec. 31, T. 1N, R. 26E

Remarks: _____

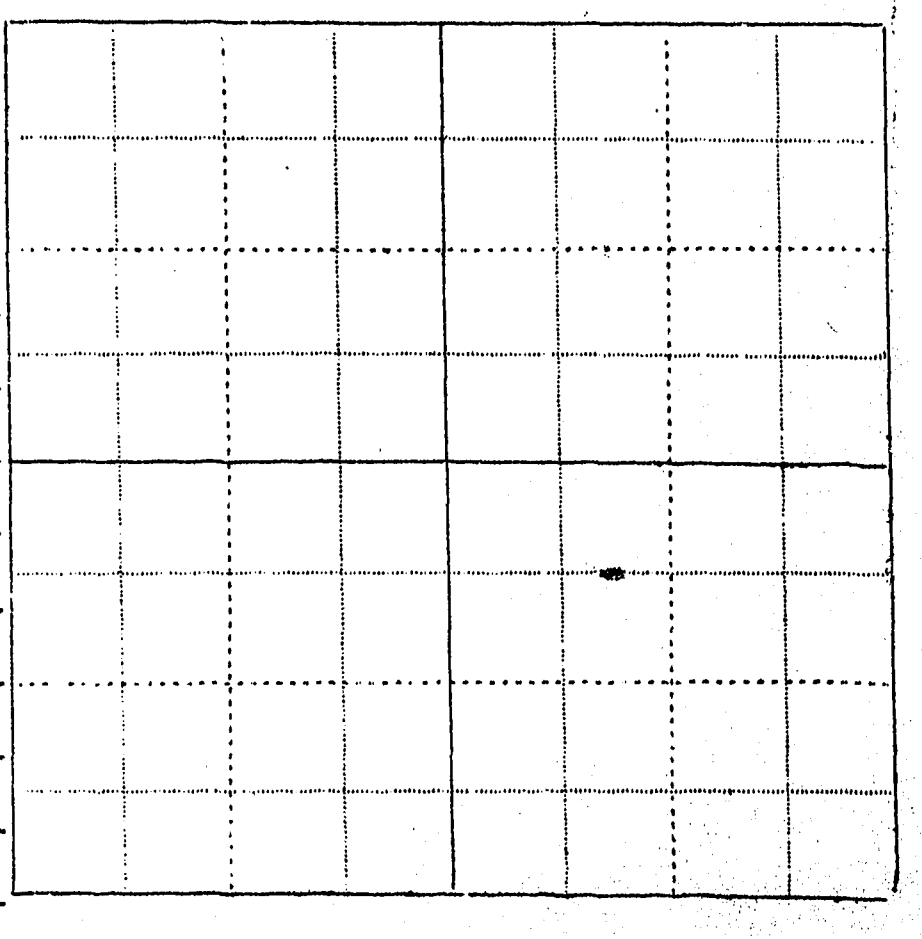

A STUDY OF MONTANA'S WATER RESOURCES

County Yellowstone Source of Information

1. Water User O'Malley Lumber Co. Address % Chas. Schmidt Billings
2. Stream Tributary to Basin
3. Point of Diversion ¼ ¼ Section Township Range
4. Description of System
5. Type of Irrigation
6. Original Appropriator Address
7. First Use: Year Acres Irrigated
8. Maximum Use: Year Acres Irrigated
9. Present Use: Year Acres Irrigated
10. Last Use: Year Why Abandoned
11. Condition of System
12. Land Description Frac. in Algeo sub. Sec 31, T 1N, R 26E

Remarks:

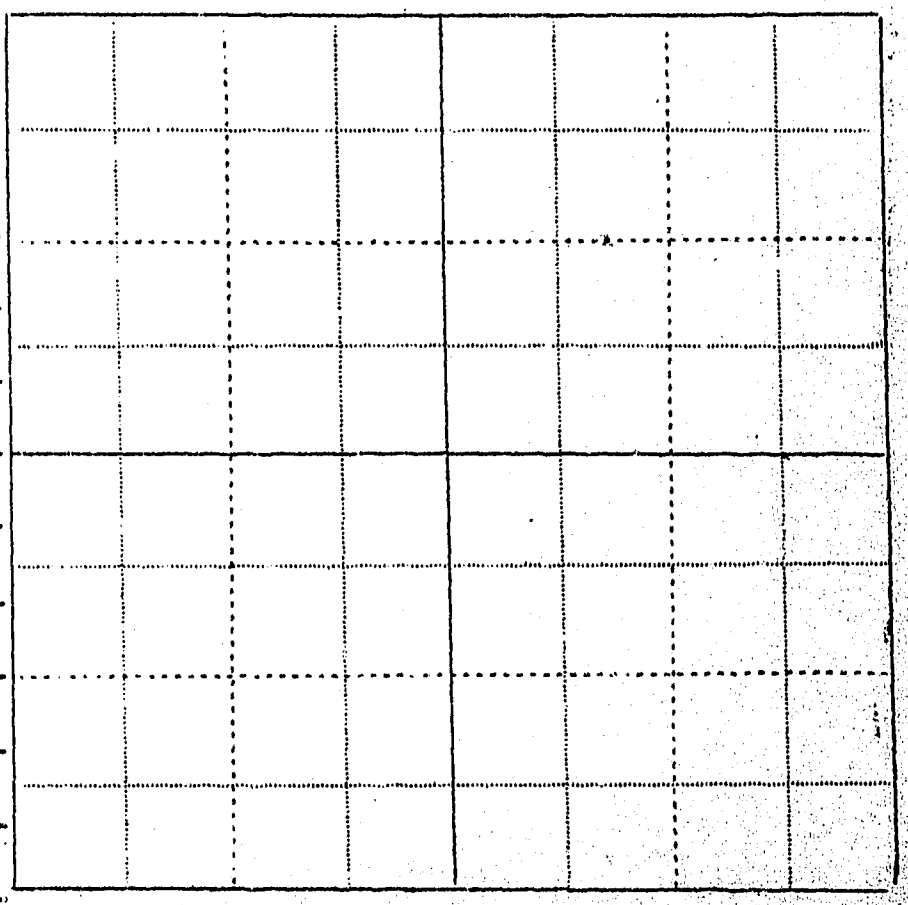

WITNESS Information by

Place

FORM SM-1 Phone 2431

A STUDY OF MONTANA'S WATER RESOURCES

County Yellow Source of Information

1. Water User Nick Rafn Address Billings

2. Stream Algeo Lateral Tributary to Basin

3. Point of Diversion ¼ ¼ Section Township Range

4. Description of System headgate + ditches

5. Type of Irrigation gravity

6. Original Appropriator Address

7. First Use: Year Acres Irrigated

8. Maximum Use: Year Acres Irrigated

9. Present Use: Year 1947 Acres Irrigated 1.50

10. Last Use: Year Why Abandoned

11. Condition of System good

12. Land Description Tract A 2 SE Sec 31, T 1N, R 26E

Remarks: Has 2 shares Algeo Lateral

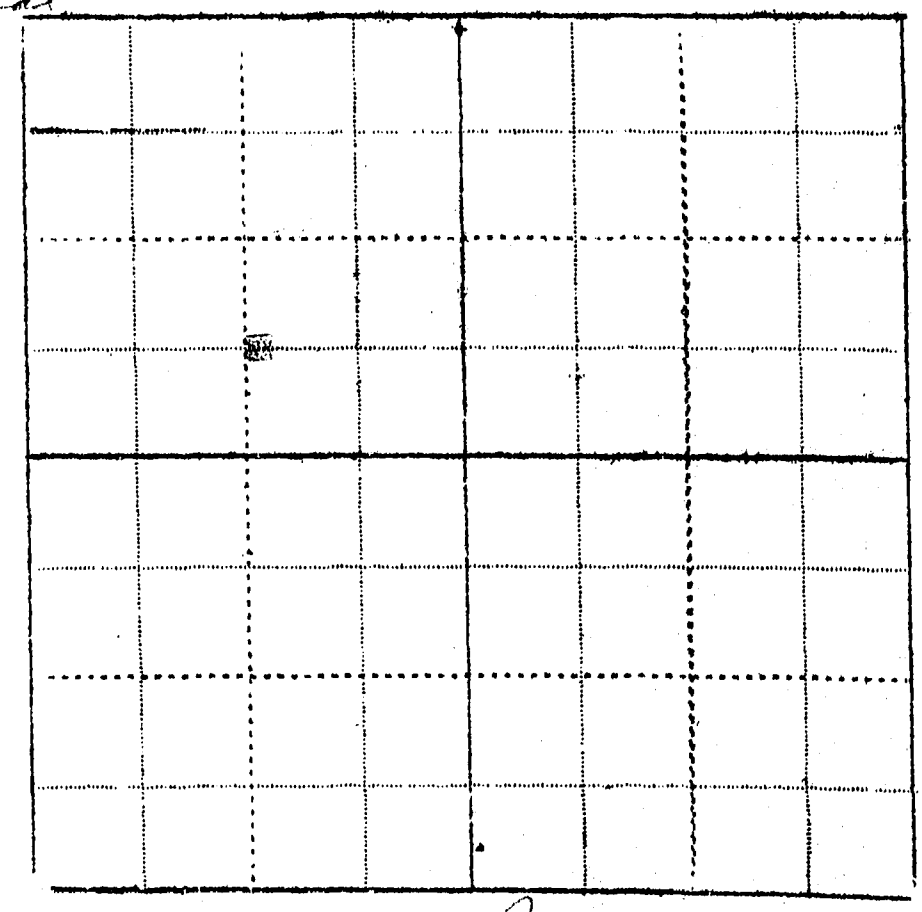

WITNESS: Mona Mc K Information by Nick Rafn

Plabe 2/25/43

FORM SM-1

5789

A STUDY OF MONTANA'S WATER RESOURCES

County Yellowstone Source of Information

1. Water User Sarah Rafer Address R 2, Box 140, Billings

2. Stream Tributary to Basin

3. Point of Diversion A A Section Township Range

4. Description of System

5. Type of Irrigation

6. Original Appropriator Address

7. First Use: Year Acres Irrigated

8. Maximum Use: Year Acres Irrigated

9. Present Use: Year Acres Irrigated

10. Last Use: Year Why Abandoned

11. Condition of System

12. Land Description Frac. in Algeo subd. sec 31, T 1N, R 2E

Remarks:

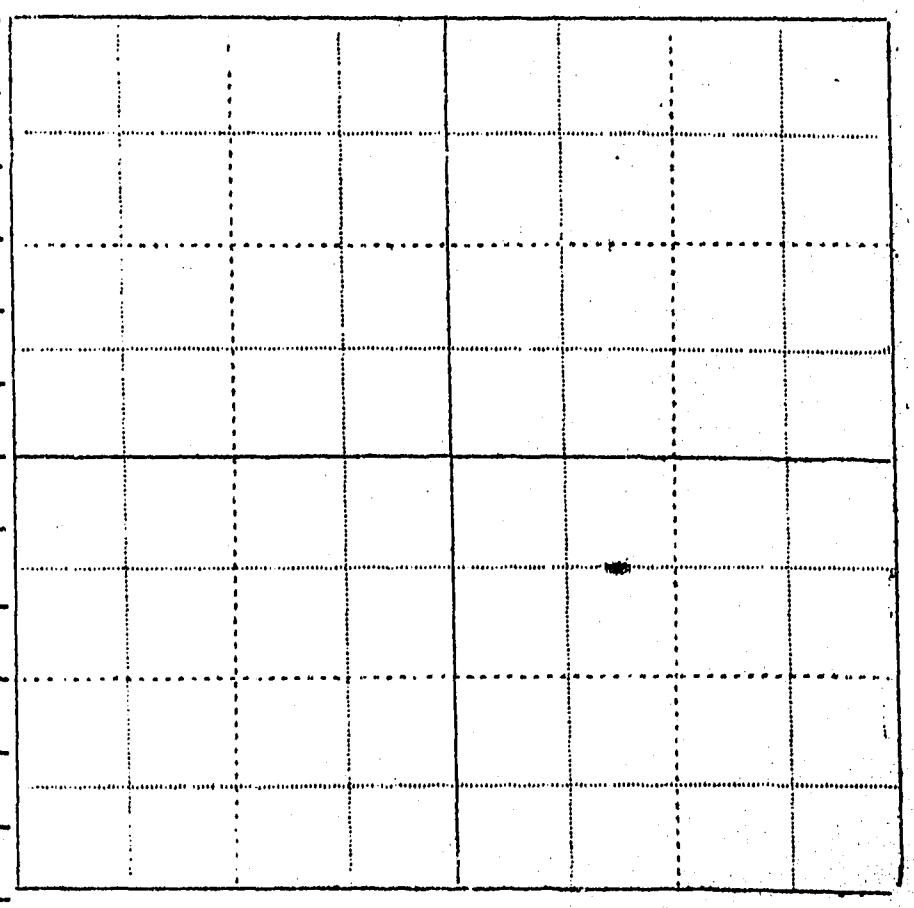

FORM SM-1

6677

A STUDY OF MONTANA'S WATER RESOURCES

County Yellowstone Source of Information

1. Water User Ida Ray Address R2, Box 144, Billings

2. Stream Tributary to Basin

3. Point of Diversion ¼ ¼ Section Township Range

4. Description of System

5. Type of Irrigation

6. Original Appropriator Address

7. First Use: Year Acres Irrigated

8. Maximum Use: Year Acres Irrigated

9. Present Use: Year Acres Irrigated

10. Last Use: Year Why Abandoned

11. Condition of System

12. Land Description Trace in Algae sink sec 31, T 1N, R 26E

Remarks:

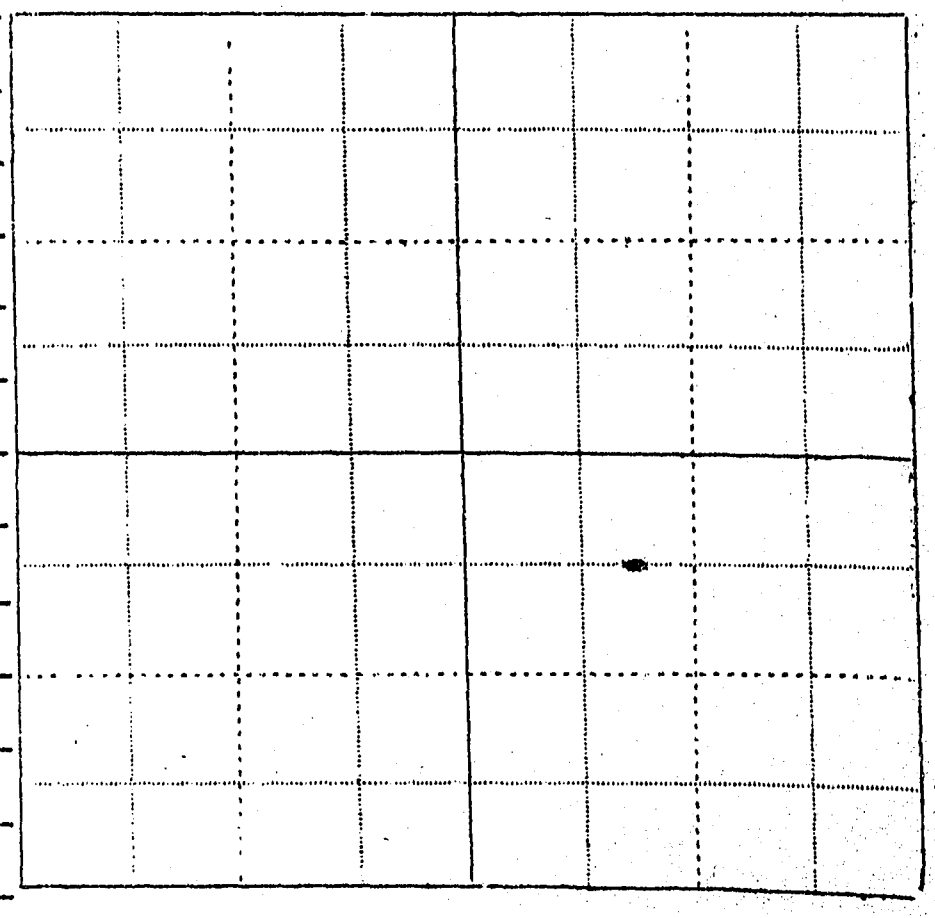

FORM SM-1

5920

A STUDY OF MONTANA'S WATER RESOURCES

County Yellowstone Source of Information

1. Water User Isabel M. Reed Address Box 749, Billings

2. Stream Tributary to Basin

3. Point of Diversion ¼ ¼ Section Township Range

4. Description of System

5. Type of Irrigation

6. Original Appropriator Address

7. First Use: Year Acres Irrigated

8. Maximum Use: Year Acres Irrigated

9. Present Use: Year Acres Irrigated

10. Last Use: Year Why Abandoned

11. Condition of System

12. Land Description Frac. in Algeo subd. sec 31, T 1N, R 2E

Remarks:



WITNESS Information by

FORM SM-1

A STUDY OF MONTANA'S WATER RESOURCES

County Yellowstone Source of Information _____

1. Water User Laura M. Ridgeway Address R 2, Box 152, Billings

2. Stream _____ Tributary to _____ Basin _____

3. Point of Diversion _____ Section _____ Township _____ Range _____

4. Description of System _____

5. Type of Irrigation _____

6. Original Appropriator _____ Address _____

7. First Use: Year _____ Acres Irrigated _____

8. Maximum Use: Year _____ Acres Irrigated _____

9. Present Use: Year _____ Acres Irrigated _____

10. Last Use: Year _____ Why Abandoned _____

11. Condition of System _____

12. Land Description Frac. in Algeo sub. sec 31, T 1N, R 26E

Remarks: _____

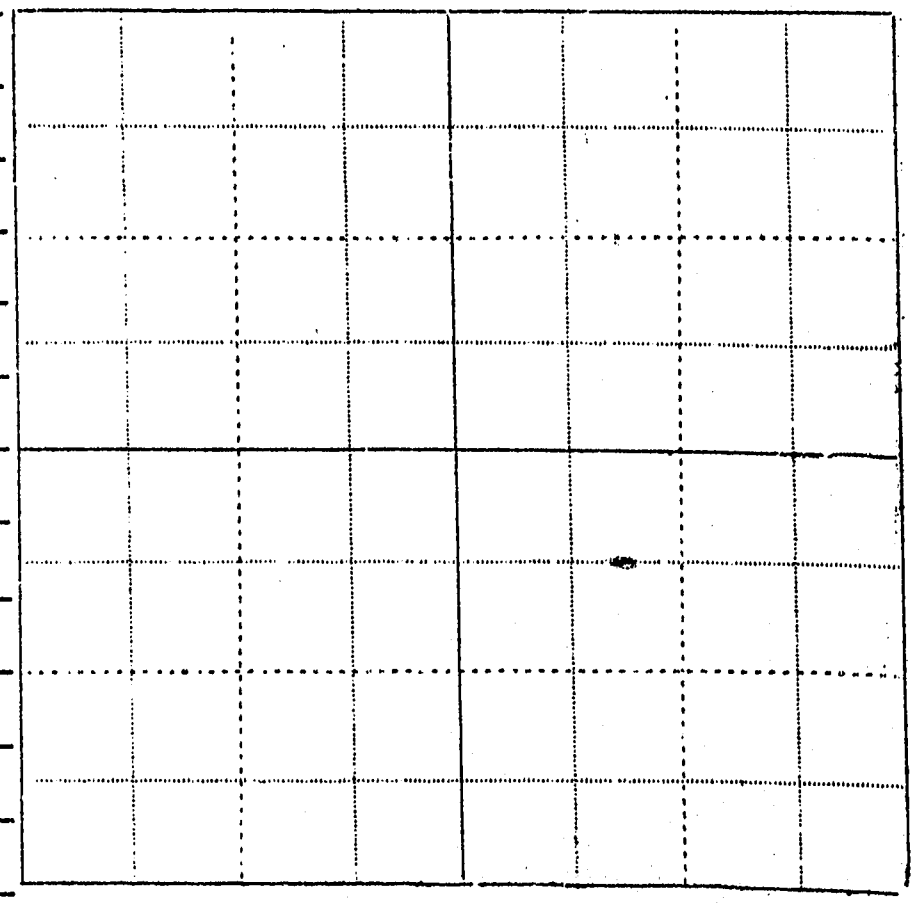

WITNESS _____ Information by _____

FORM SM-1

A STUDY OF MONTANA'S WATER RESOURCES

County Yellowstone Source of Information _____

1. Water User Sec. Building & Loan Co. Address Billings

2. Stream _____ Tributary to _____ Basin _____

3. Point of Diversion ¼ ¼ Section _____ Township _____ Range _____

4. Description of System _____

5. Type of Irrigation _____

6. Original Appropriator _____ Address _____

7. Use: Year _____ Acres Irrigated _____

8. Maximum Use: Year _____ Acres Irrigated _____

9. Present Use: Year _____ Acres Irrigated _____

10. Last Use: Year _____ Why Abandoned _____

11. Condition of System _____

12. Land Description Frac. in Algeo sub. sec 31, T 1N, R 26E

Remarks: _____



WITNESS _____ Information by _____

FORM SM-1

A STUDY OF MONTANA'S WATER RESOURCES

County Yellowstone Source of Information _____

1. Water User Mayfield E. Shelley Address 931- Grand. Billings

2. Stream _____ Tributary to _____ Basin _____

3. Point of Diversion _____ Section _____ Township _____ Range _____

4. Description of System _____

5. Type of Irrigation _____

6. Original Appropriator _____ Address _____

7. First Use: Year _____ Acres Irrigated _____

8. Maximum Use: Year _____ Acres Irrigated _____

9. Present Use: Year _____ Acres Irrigated _____

10. Last Use: Year _____ Why Abandoned _____

11. Condition of System _____

12. Land Description Frac. in Algeo sub. sec. 31, T 1N, R 26E

Remarks: _____



WITNESS _____ Information by _____

Place _____

FORM SM-1

A STUDY OF MONTANA'S WATER RESOURCES

County Yellowstone Source of Information _____

1. Water User J. W. Stephens Address 516 So 27th Billings
2. Stream _____ Tributary to _____ Basin _____
3. Point of Diversion _____ Section _____ Township _____ Range _____
4. Description of System _____
5. Type of Irrigation _____
6. Original Appropriator _____ Address _____
7. First Use: Year _____ Acres Irrigated _____
8. Maximum Use: Year _____ Acres Irrigated _____
9. Present Use: Year _____ Acres Irrigated _____
10. Last Use: Year _____ Why Abandoned _____
11. Condition of ystem _____
12. Land Description Irrac. in Algeo sub. sec 31, T 1N, R 26E

Remarks: _____

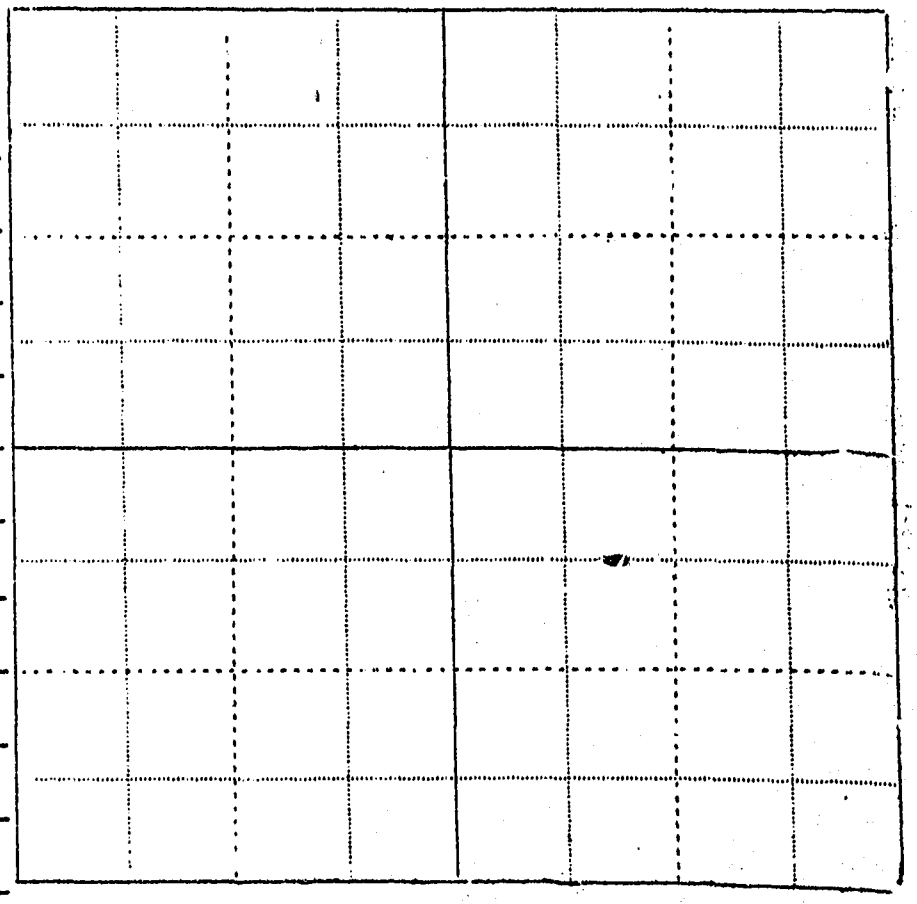

WITNESS _____ Information by _____

A STUDY OF MONTANA'S WATER RESOURCES

County Yellowstone Source of Information

1. Water User Lawrence Talgo Address 801 Grand Ave Billings

2. Stream Tributary to Basin

3. Point of Di[illegible] Section Township Range

4. Description of System

5. Type of Irrigation

6. Original Appropriator Address

7. First Use: Year Acres Irrigated

8. Maximum Use: Year Acres Irrigated

9. Present Use: Year Acres Irrigated

10. Last Use: Year Why Abandoned

11. Condition of System

12. Land Description Frac. in Algeo Sub. sec. 31, T 1N, R 26E

Remarks:



WITNESS Information by

FORM SM-1

A STUDY OF MONTANA'S WATER RESOURCES

County Yellowstone Source of Information Wyoming

1. Water User Chas. & Anna Thiel Address 58 Wyo Billings

2. Stream _____ Tributary to _____ Basin _____

3. Point of Diversion _____ Section _____ Township _____ Range _____

4. Description of System _____

5. Type of Irrigation _____

6. Original Appropriator _____ Address _____

7. First Use: Year _____ Acres Irrigated _____

8. Maximum Use: Year _____ Acres Irrigated _____

9. Present Use: Year _____ Acres Irrigated _____

10. Last Use: Year _____ Why Abandoned _____

11. Condition of System _____

12. Land Description Frac. in Algeo sub. sec. 31, T 1N, R 26E

Remarks: _____

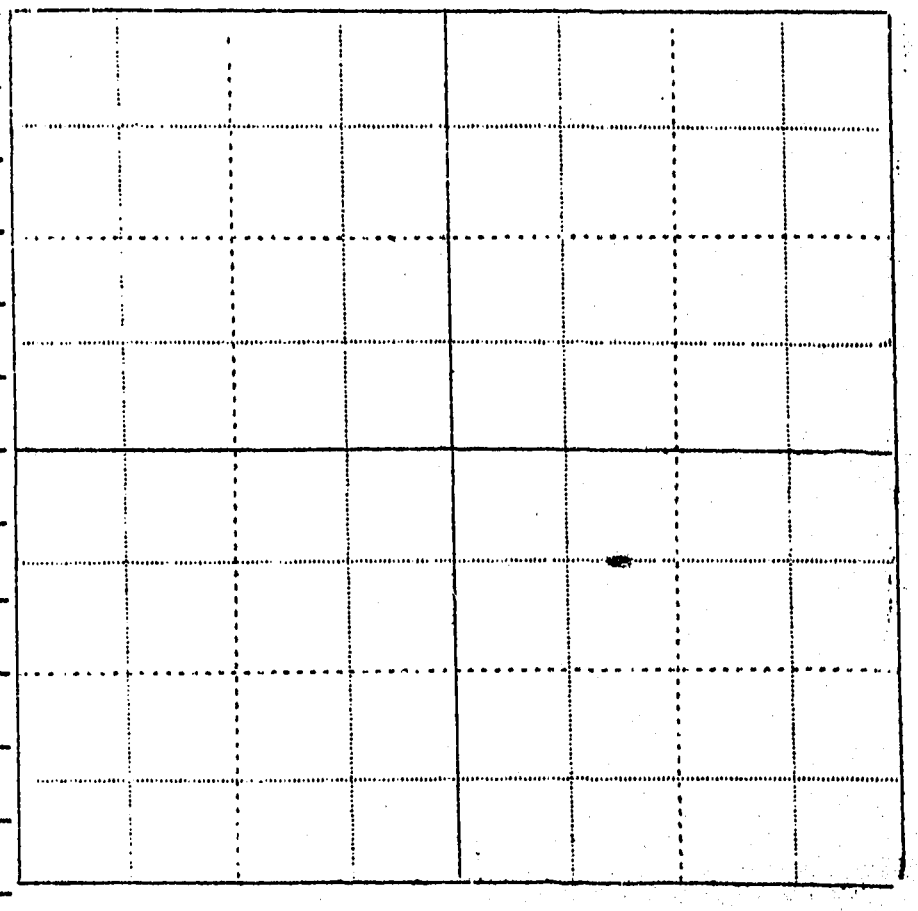

WITNESS _____ Information by _____

FORM SM-1

A STUDY OF MONTANA'S WATER RESOURCES

County Yellowstone Source of Information _____

1. Water User Wm & Doris Whitborne Address % Billings Times, Billings

2. Stream _____ Tributary to _____ Basin _____

3. Point of Diversion ¼ ¼ Section _____ Township _____ Range _____

4. Description of System _____

5. Type of Irrigation _____

6. Original Appropriator _____ Address _____

7. First Use: Year _____ Acres Irrigated _____

8. Maximum Use: Year _____ Acres Irrigated _____

9. Present Use: Year _____ Acres Irrigated _____

10. Last Use: Year _____ Why Abandoned _____

11. Condition of System _____

12. Land Description Irrig. in NEgeo sub. sec 31, T 1N, R 26E

Remarks: _____

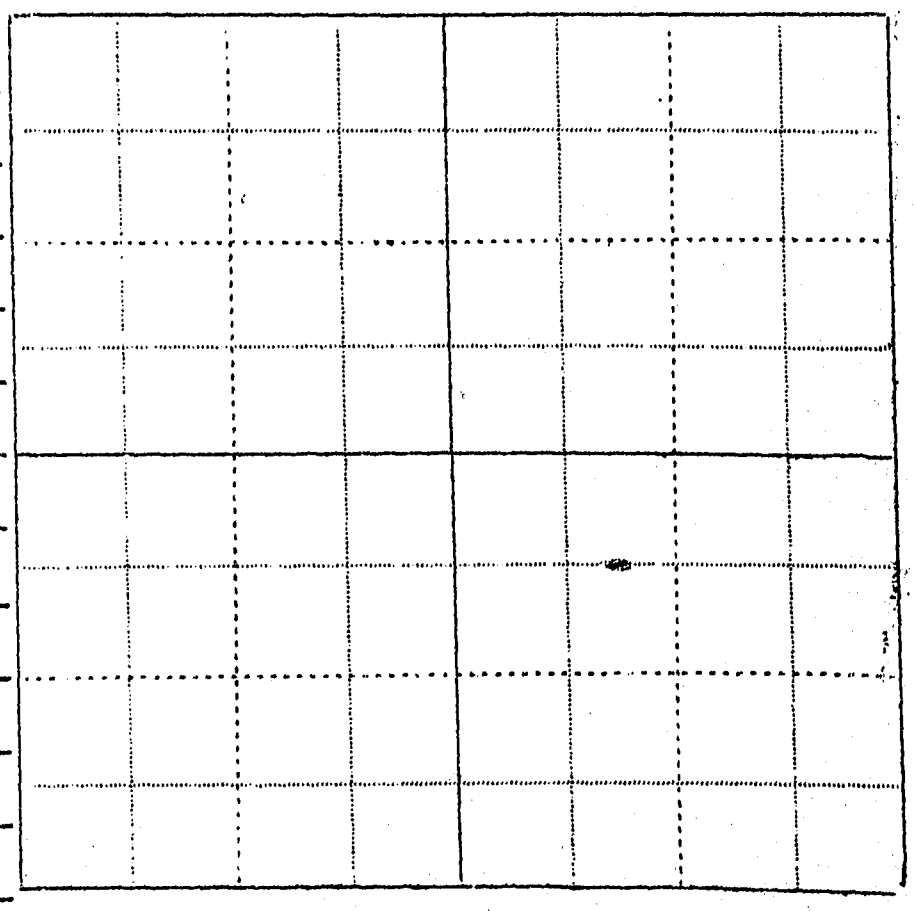

WITNESS _____ Information by _____

FORM SM-1

A STUDY OF MONTANA'S WATER RESOURCES

County Yellowstone Source of Information _____

1. Water User Adolph Wildtrauer Address Billings

2. Stream _____ Tributary to _____ Basin _____

3. Point of Diversion _____ Section _____ Township _____ Range _____

4. Description of System _____

5. Type of Irrigation _____

6. Original Appropriator _____ Address _____

7. First Use: Year _____ Acres Irrigated _____

8. Maximum Use: Year _____ Acres Irrigated _____

9. Present Use: Year _____ Acres Irrigated _____

10. Last Use: Year _____ Why Abandoned _____

11. Condition of System _____

12. Land Description Irrac. in Algeo sub. sec 31, T 1N, R 26E

Remarks: _____

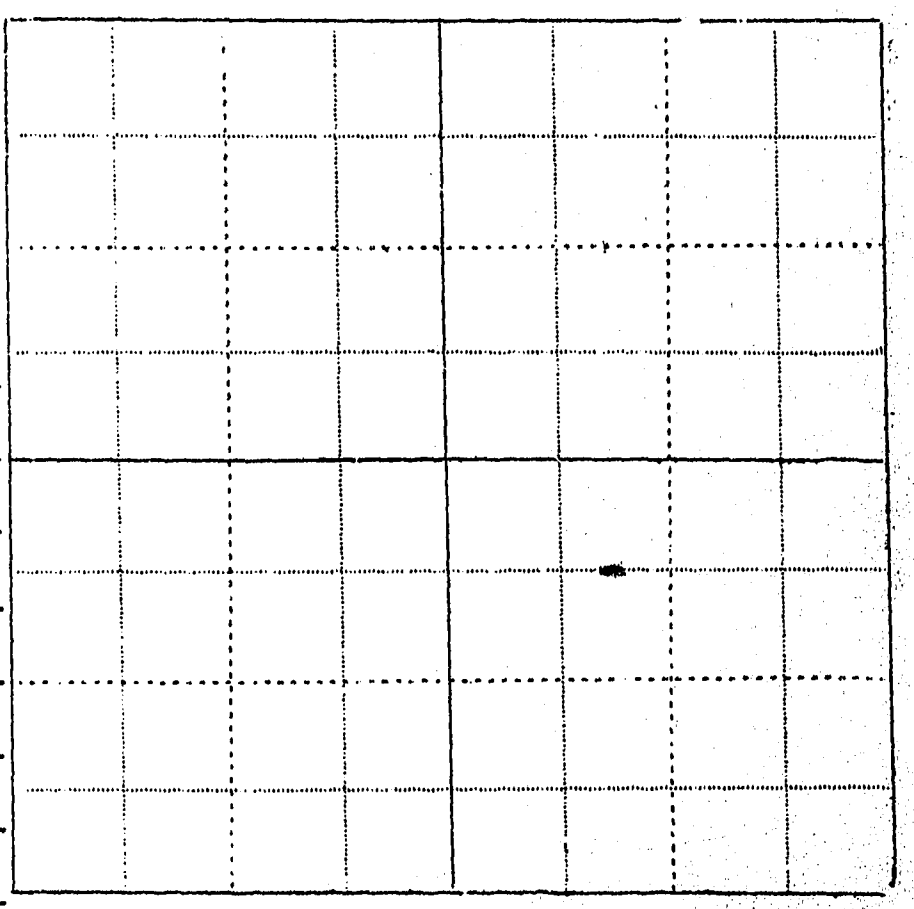

Information by _____

FORM SM-1

A STUDY OF MONTANA'S WATER RESOURCES

County Yellowstone Source of Information

1. Water User Benjamin Williamson Address 119-No. 30th. Billings
2. Stream Tributary to Basin
3. Point of Diversion Section Township Range
4. Description of System
5. Type of Irrigation
6. Original Appropriator Address
7. First Use: Year Acres Irrigated
8. Maximum Use: Year Acres Irrigated
9. Present Use: Year Acres Irrigated
10. Last Use: Year Why Abandoned
11. Condition of System
12. Land Description Frac. in Algeo, sub. sec 31, T 1N, R. 26E

Remarks:

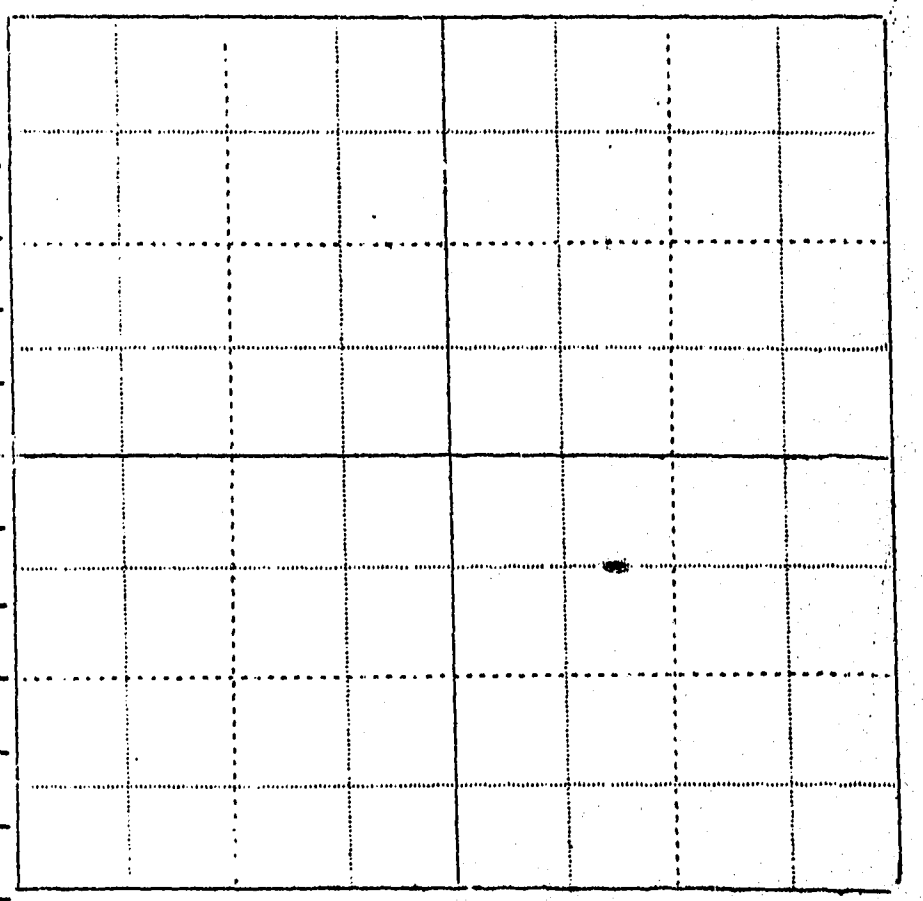

WITNESS Information by

Place

Land Owners in the Burnstead Sub-Division

Mr. Burnstead pays for water for all the property in the Burnstead Sub-Division. Then each tenant pays him. He owns 66 shares in the B. L. & I. Ditch Company. Karl Blaesius is the only exception. He dowsn't pay for water as he holds over from an old deal. At one time Austin North gave the land for the B. L. & I. Ditch to run thru and was to get a certain amount of water. Karl Blaesius bought his land from Mr. North and while he should be paying now, he doesn't. Until the last few years stock was not sold west of the tunnel but inches of water were sold or rented.

This information given by Mr. E. E. Tiffany, Sec. of the B. L. & I. Ditch Co.

By M. E. Kosko, February 25, 1943

Section 33, 1 North, 26 East.

	Acres
Bangert, Fred	.20
Bartrom, Harry	.38
Billings Bench Water Users	3.13
Blaesius, Karl	5.00
Brown, Thomas A.	.55
Gildroy, R. G.	.32
Michels, Eugene	.16
O'Bannion, Ben	.94
Seidl, Mrs. C.	.94
Sheridan, Phil	.80
Sherwood, Alice	.72
Simon, John	.94
Skiles, Tom B.	.18
Slovarp, Catherine	.95
Stevens, Clara	.83
Stroud, William	.94
Thomas, Darcy	.40
Wallace, Lloyd	.16
Walters, Paul	.94
Watski, Mary	.47
Weidler, Perry	Not irrigated
Weidler, Roy	.28
Wright, Carl	1.43

Present + Max

33.A. B. [illegible] - 79.24

FORM SM-1

A STUDY OF MONTANA'S WATER RESOURCES

33 A

County Yellowstone Source of Information

1. Water User Dave Bangert Address P.3, Box 75, Billings
2. Stream Tributary to Basin
3. Point of Diversion ¼ ¼ Section Township Range
4. Description of System
5. Type of Irrigation
6. Original Appropriator Address
7. First Use: Year Acres Irrigated
8. Maximum Use: Year Acres Irrigated
9. Present Use: Year Acres Irrigated 120
10. Last Use: Year Why Abandoned
11. Condition of System
12. Land Description Irrig. in NW¼ sec 33, T 1N, R 26E

Remarks:

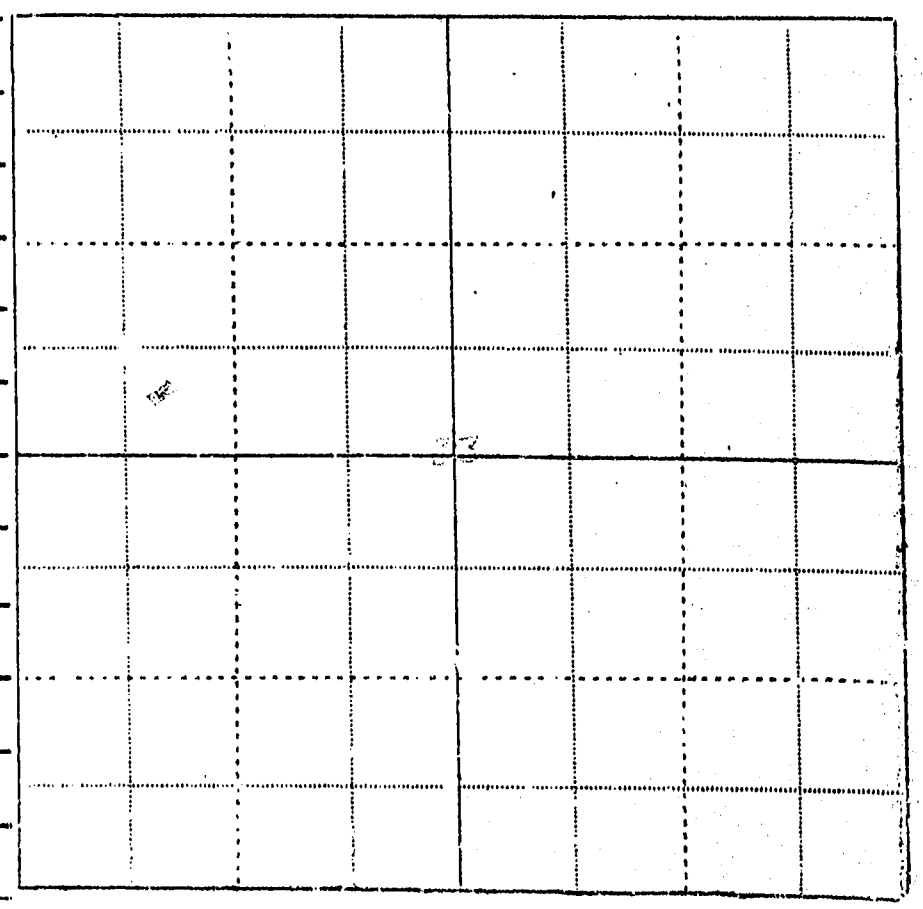

FORM SM-1

33 A

A STUDY OF MONTANA'S WATER RESOURCES

County Yellowstone Source of Information _____

1. Water User Harry Bertram Address R 3, Billings

2. Stream _____ Tributary to _____ Basin _____

3. Point of Diversion ¼ 1 Section _____ Township _____ Range _____

4. Description of System _____

5. Type of Irrigation _____

6. Original Appropriator _____ Address _____

7. First Use: Year _____ Acres Irrigated _____

8. Maximum Use: Year _____ Acres Irrigated _____

9. Present Use: Year _____ Acres Irrigated .38

10. Last Use: Year _____ Why Abandoned _____

11. Condition of System _____

12. Land Description Trac. in NW¼ sec 33, T 1N, R 26E

Remarks: _____

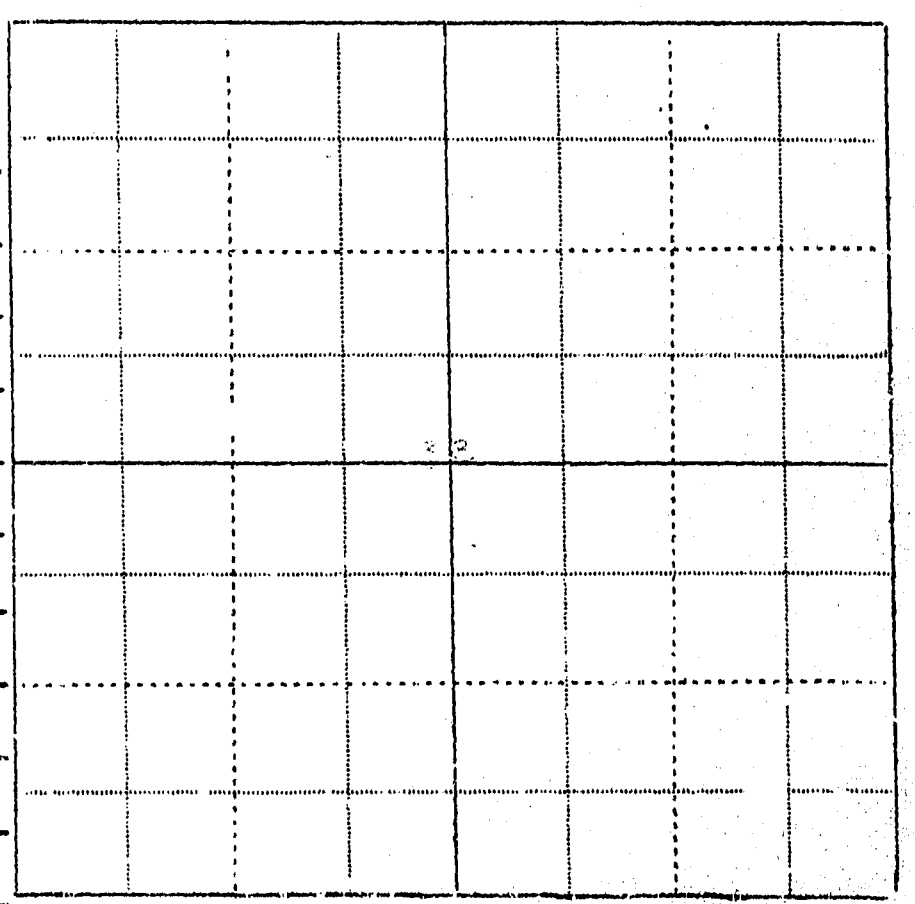

FORM SM-1

A STUDY OF MONTANA'S WATER RESOURCES

33 A

County Yellowstone Source of Information

1. Water User Billings Bench Water Users Address % E.E. Tiffany, Billings
2. Stream Tributary to Basin
3. Point of Diversion ¼ ¼ Section Township Range
4. Description of System
5. Type of Irrigation
6. Original Appropriator Address
7. First Use: Year Acres Irrigated
8. Maximum Use: Year Acres Irrigated
9. Present Use: Year Acres Irrigated 3.13
10. Last Use: Year Why Abandoned
11. Condition of System
12. Land Description 3.13 acres in NW¼ sec 33, T 1N, R 26E

Remarks:



FORM SM-1. 4280

A STUDY OF MONTANA'S WATER RESOURCES 33 A

County Yellowstone Source of Information

1. Water User Karl Blaesius Address 1721-9th Ave. No. Billings

2. Stream B L & I. Tributary to Basin

3. Point of Diversion 1 1 Section Township Range

4. Description of System headgate, pipe to land then open ditches

5. Type of Irrigation gravity

6. Original Appropriator Address

7. First Use: Year Acres Irrigated

8. Maximum Use: Year Acres Irrigated

9. Present Use: Year Acres Irrigated 5.00

10. Last Use: Year Why Abandoned

11. Condition of System good

12. Land Description 5a in NW4 sec 33, T 1N, R 26E

Remarks:

[illegible]

WITNESS [illegible] Information by Mrs Blaesius

Place 2/24/43

FORM SM-1

33 A

A STUDY OF MONTANA'S WATER RESOURCES

County Yellowstone Source of Information

1. Water User Thomas A. Brown Address 1921 - 8th Ave. No. Billings

2. Stream B S + I. Tributary to Basin

3. Point of Diversion same as ditch leg Section Township Range

4. Description of System pipe, hose

5. Type of Irrigation gravity

6. Original Appropriator Ditch Leg. Address

7. First Use: Year Acres Irrigated

8. Maximum Use: Year Acres Irrigated

9. Present Use: Year Acres Irrigated .55

10. Last Use: Year Why Abandoned

11. Condition of System good

12. Land Description Frac. in NW" sec 33 Burnstead Sub., T 1N, R 26E

Remarks: Water furnished by Burnstead for this land.

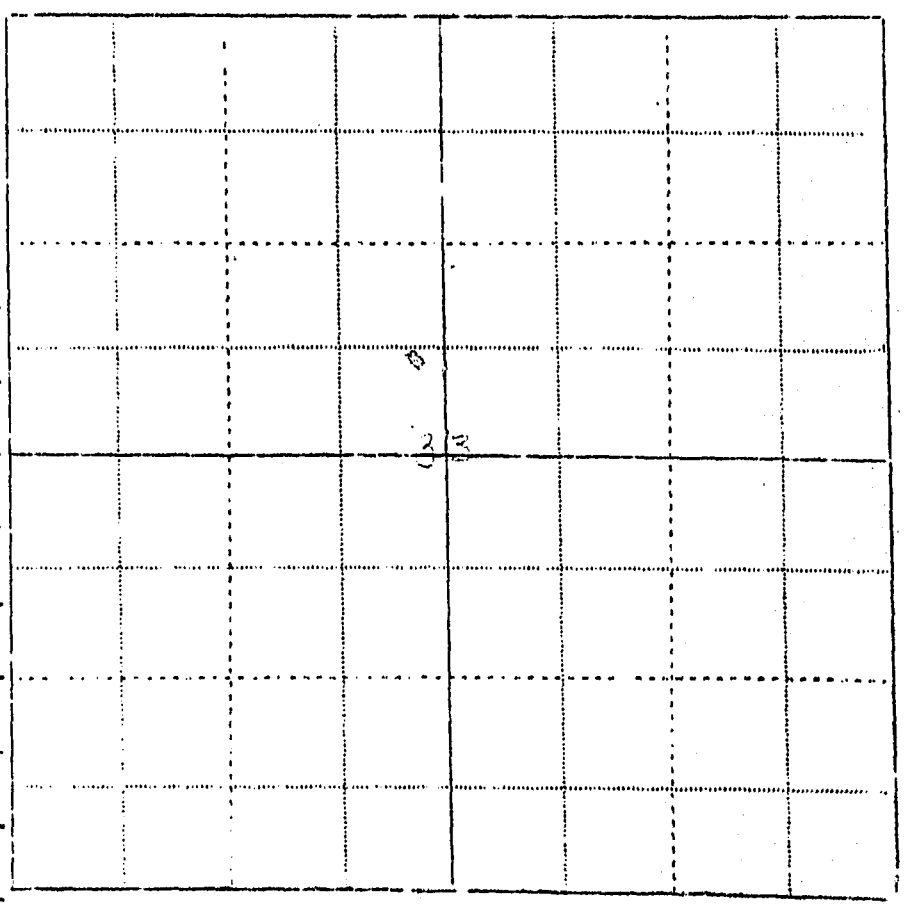

WITNESS [illegible] Information by Thos Brown 2/24/43

FORM SM-1

33 A

A STUDY OF MONTANA'S WATER RESOURCES

County Yellowstone Source of Information

1. Water User P. G. Gilsdorf Address R. 3, Billings

2. Stream Tributary to Basin

3. Point of Diversion ¼ ¼ Section Township Range

4. Description of System

5. Type of Irrigation

6. Original Appropriator Address

7. First Use: Year Acres Irrigated

8. Maximum Use: Year Acres Irrigated

9. Present Use: Year Acres Irrigated .32

10. Last Use: Year Why Abandoned

11. Condition of System

12. Land Description Frac. in NW¼ sec., T 1N, R 26E

Remarks:

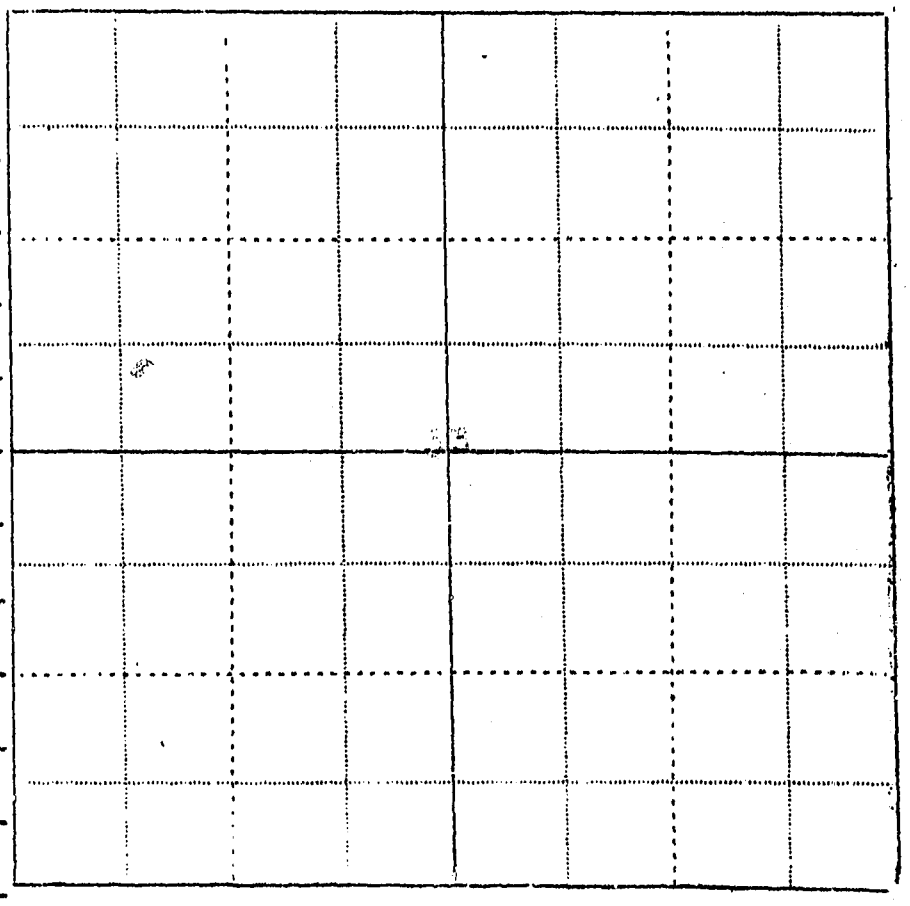

WITNESS Information by

Place

FORM SM-1

A STUDY OF MONTANA'S WATER RESOURCES

33 A

County Yellowstone Source of Information

1. Water User Eugene Michels Address 1017 No. 22, Billings
2. Stream Tributary to Basin
3. Point of Diversion SW¼ Section Township Range
4. Description of System
5. Type of Irrigation
6. Original Appropriator Address
7. First Use: Year Acres Irrigated
8. Maximum Use: Year Acres Irrigated
9. Present Use: Year Acres Irrigated 16
10. Last Use: Year Why Abandoned
11. Condition of System
12. Land Description Frac. in NW¼ sec 33, T 1N, R 26E

Remarks:

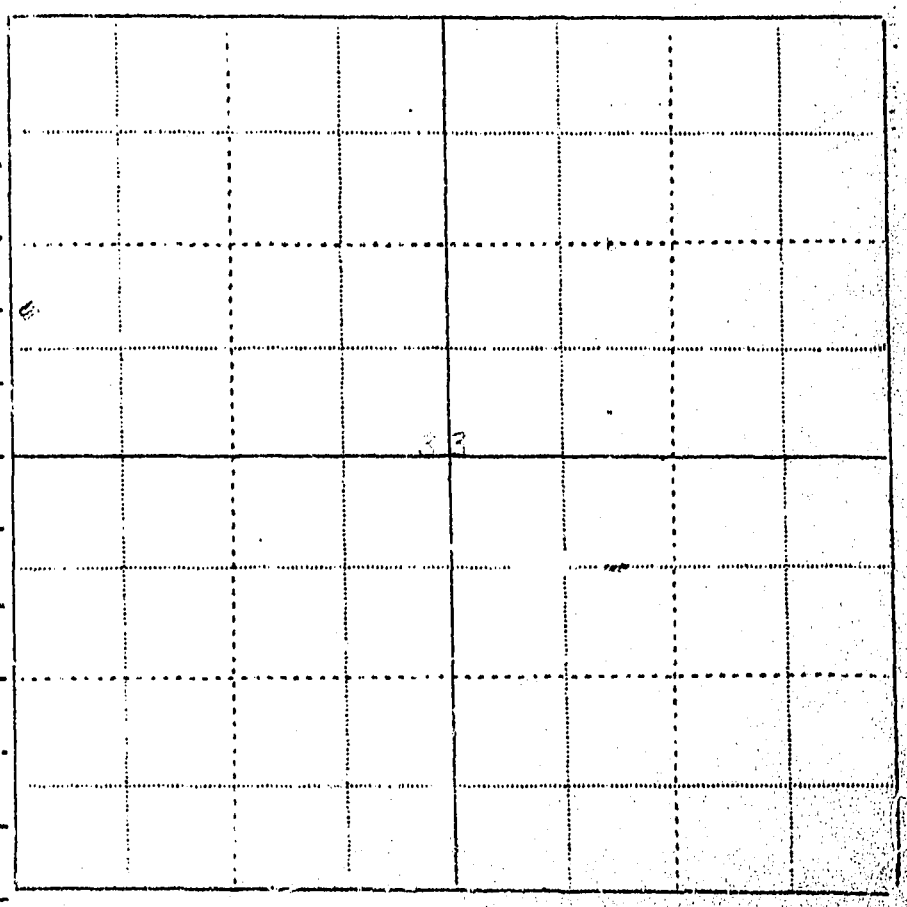

FORM SM-1

A STUDY OF MONTANA'S WATER RESOURCES

33 A

County Yellowstone Source of Information

1. Water User Ben O'Connor Address 1923 - 7th Ave. Billings

2. Stream _____ Tributary to _____ Basin _____

3. Point of Diversion ¼ ¼ Section _____ Township _____ Range _____

4. Description of System _____

5. Type of Irrigation _____

6. Original Appropriator _____ Address _____

7. First Use: Year _____ Acres Irrigated _____

8. Maximum Use: Year _____ Acres Irrigated _____

9. Present Use: Year _____ Acres Irrigated 94

10. Last Use: Year _____ Why Abandoned _____

11. Condition of System _____

12. Land Description Frac. in NW¼ sec 33, T 1N, R 26E

Remarks: _____

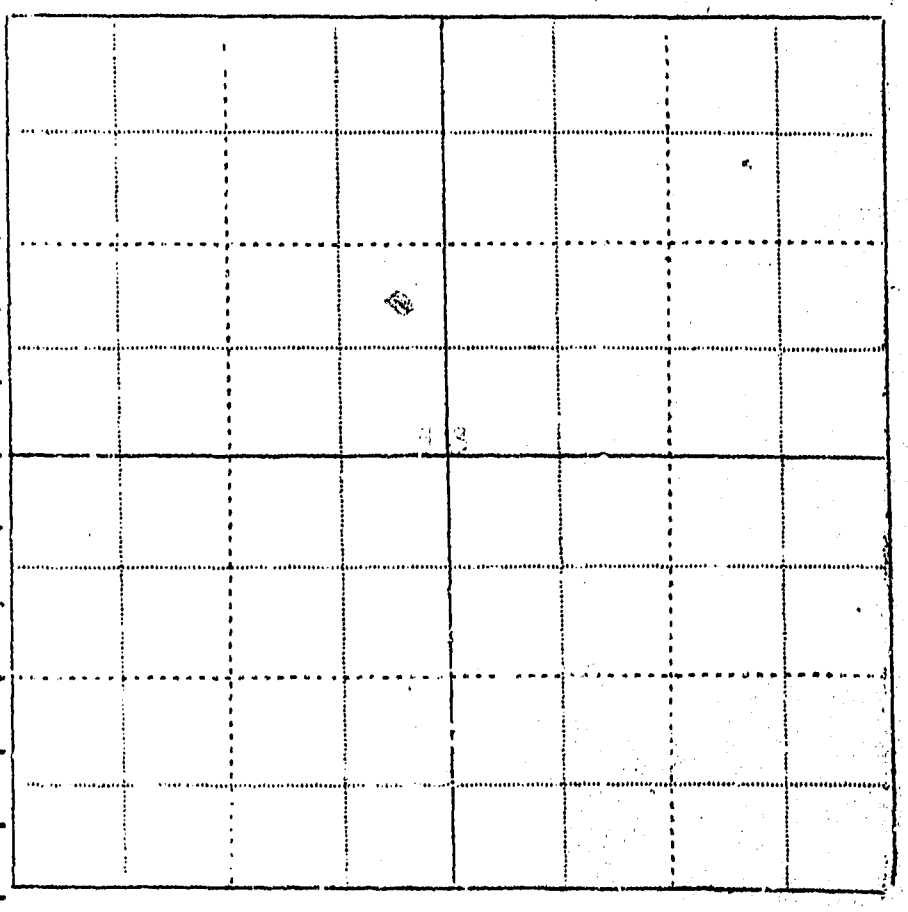

FORM SM-1

A STUDY OF MONTANA'S WATER RESOURCES

33 A

County Yellowstone Source of Information

1. Water User Mrs. C. Seidl Address R 3-Billings

2. Stream P. F. + I. Tributary to Basin

3. Point o. Diversion Section Township Range

4. Description of System Pipe + Gravity

5. Type of Irrigation Hose

6. Original Appropriator B F + I Address

7. First Use: Year Acres Irrigated

8. Maximum Us Year Acres Irrigated

9. Present Use: Year 1942 Acres Irrigated .94

10. Last Use: Year Why Abandoned

11. Condition of System Good

12. Land Description Frac. in NW¼ sec 33, T 1N, R 26E

Remarks:

All under Burnstead Edition irrigate Garden Trees & Lawn

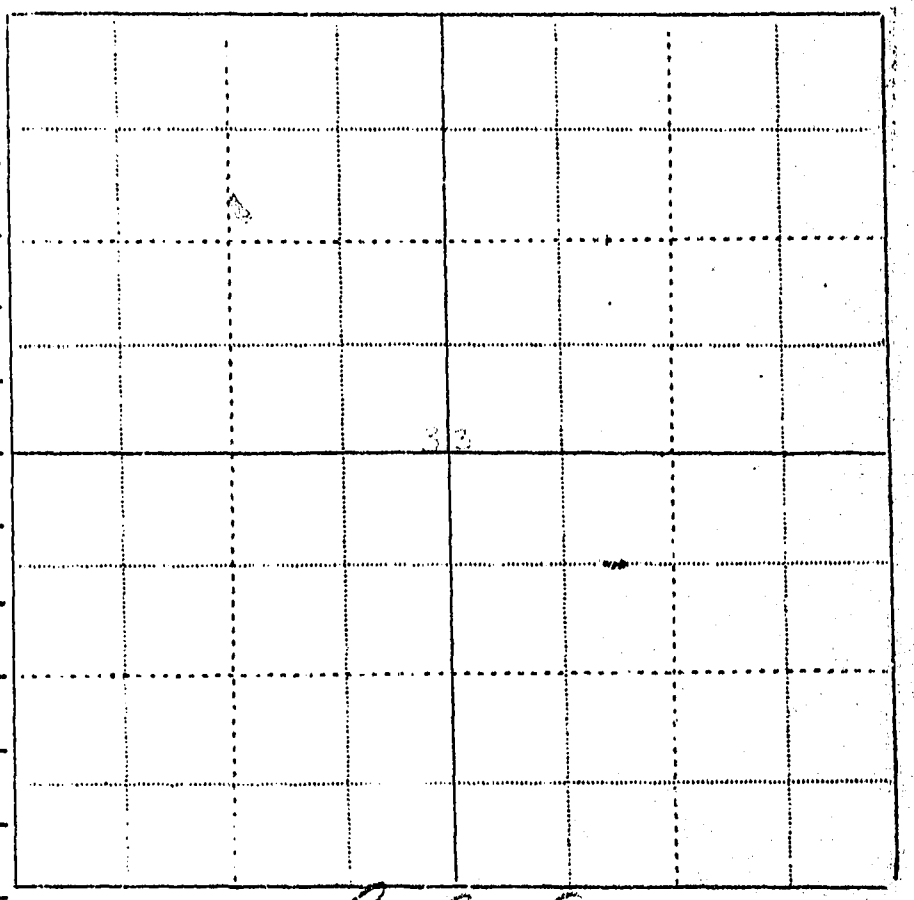

33

WITNESS M. K. Information by G. J. Cranetz

Place Billings, Feb 25, 1943

FORM SM-1

A STUDY OF MONTANA'S WATER RESOURCES

County Yellowstone Source of Information

1. Water User Phil Sheridan Address Billings 545 Cook Ave.
2. Stream Tributary to Basin
3. Point of Diversion A 1 Section Township Range
4. Description of System
5. Type of Irrigation
6. Original Appropriator Address
7. First Use: Year Acres Irrigated
8. Maximum Use: Year Acres Irrigated
9. Present Use: Year Acres Irrigated .80
10. Last Use: Year Why Abandoned
11. Condition of System
12. Land Description Irrig. in NW¼ Sec 33, T 1N, R 26E

Remarks:



7215

FORM SM-1

33 A

A STUDY OF MONTANA'S WATER RESOURCES

County Yellowstone Source of Information

1. Water User Alice Sherwood Address 1923 - 8th Ave. No. Billings

2. Stream Tributary to Basin

3. Point of Diversion ¼ ¼ Section Township Range

4 Description of System

Type of Irrigation

5. Original Appropriator Adaress

7. First Use: Year Acres Irrigated

8. Maximum Use: Year Acres Irrigated

9. Present Use: Year Acres Irrigated 7½

10. Last Use: Year Why Abandoned

11. Condition of System

12. Land Description Tract in NW¼ sec 33, T 1N, R 26E

Remarks:

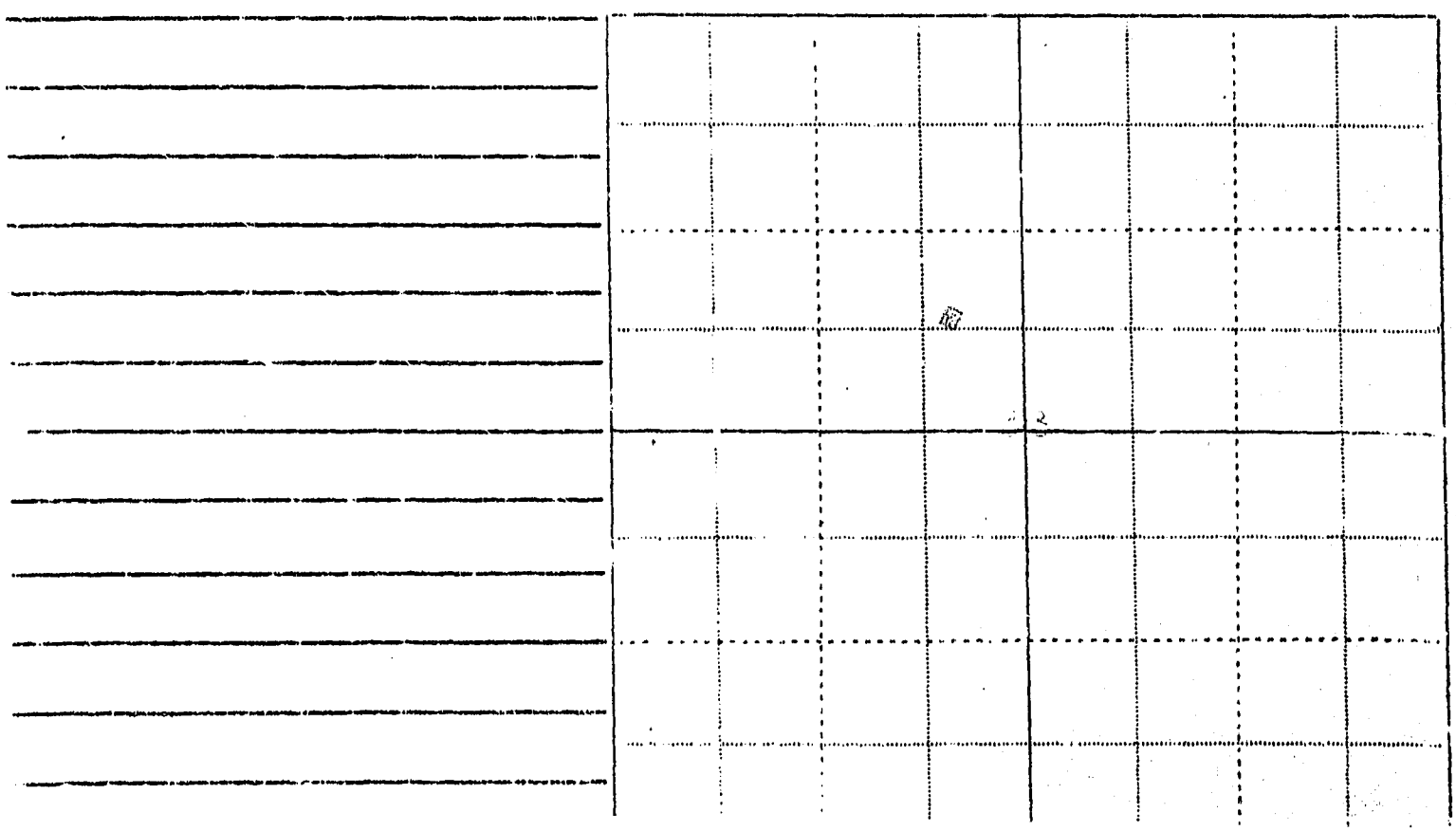

FORM SM-1

33 A

A STUDY OF MONTANA'S WATER RESOURCES

County Yellowstone Source of Information

1. Water User John Simon Address 2124-10th Ave. Billings
2. Stream B. I. & I. Tributary to Basin
3. Point of Diversion Section Township Range
4. Description of System Pipe & Canvas Hose
5. Type of Irrigation Hose
6. Original Appropriator B. I. & I. Address
7. First Use: Year Acres Irrigated
8. Maximum Use: Year Acres Irrigated
9. Present Use: Year 1942 Acres Irrigated 94
10. Last Use: Year Why Abandoned
11. Condition of System Fair
12. Land Description Frac. in N.W.4 sec 33, T 1N, R 26E

Remarks:

All under Burnstead Edition He buys water for these users from ditch.

WITNESS [illegible] Information by Neighbor

Place Billings, Dec 25, 1943

FORM SM-1

A STUDY OF MONTANA'S WATER RESOURCES

33 A

County Yellowstone Source of Information

1. Water User Tom B. Skiles Address 2121 No. 10th. Billings

2. Stream Tributary to Basin

3. Point of Diversion ¼ ¼ Section Township Range

4. Description of System

5. Type of Irrigation

6. Original Appropriator Address

7. First Use: Year Acres Irrigated

8. Maximum Use: Year Acres Irrigated

9. Present Use: Year Acres Irrigated .18

10. Last Use: Year Why Abandoned

11. Condition of System

12. Land Description Pivot in NW¼ Sec 33, T 1N, R 26E

Remarks:



FORM SM-1

2748

A STUDY OF MONTANA'S WATER RESOURCES

33 A

County Yellowstone Source of Information

1. Water User Catherine Stowarp Address R. 3 - Billings
2. Stream Tributary to Basin
3. Point of Diversion ¼ ¼ Section Township Range
4. Description of System
5. Type of Irrigation
6. Original Appropriator Address
7. First Use: Year Acres Irrigated
8. Maximum Use: Year Acres Irrigated
9. Present Use: Year Acres Irrigated 95
10. Last Use: Year Why Abandoned
11. Condition of System
12. Land Description Tract in NW¼ sec. 33, T 1N, R 26E

Remarks:



WITNESS Information by

FORM SM-1

A STUDY OF MONTANA'S WATER RESOURCES

33 A

County Yellowstone Source of Information

1. Water User Clara Stevens Address R 3, Billings

2. Stream Tributary to Basin

3. Point of Diversion ¼ 1 Section Township Range

4. Description of System

5. Type of Irrigation

6. Original Appropriator Address

7. First Use: Year Acres Irrigated

8. Maximum Use: Year Acres Irrigated

9. Present Use: Year Acres Irrigated .83

10. Last Use: Year Why Abandoned

11. Condition of System

12. Land Description Trac. in NW4 sec 33, T 1N, R 26E

Remarks:



FORM SM-1

A STUDY OF MONTANA'S WATER RESOURCES

33 A

County Yellowstone Source of Information

1. Water User William Stroud Address R3, Billings

2. Stream Tributary to Basin

3. Point of Diversion ¼ ¼ Section Township Range

4. Description of System

5. Type of Irrigation

6. Original Appropriator Address

7. First Use: Year Acres Irrigated

8. Maximum Use: Year Acres Irrigated

9. Present Use: Year Acres Irrigated 94

10. Last Use: Year Why Abandoned

11. Condition of System

12. Land Description Sec in NW¼ sec 33, T 1N, R 26E

Remarks:

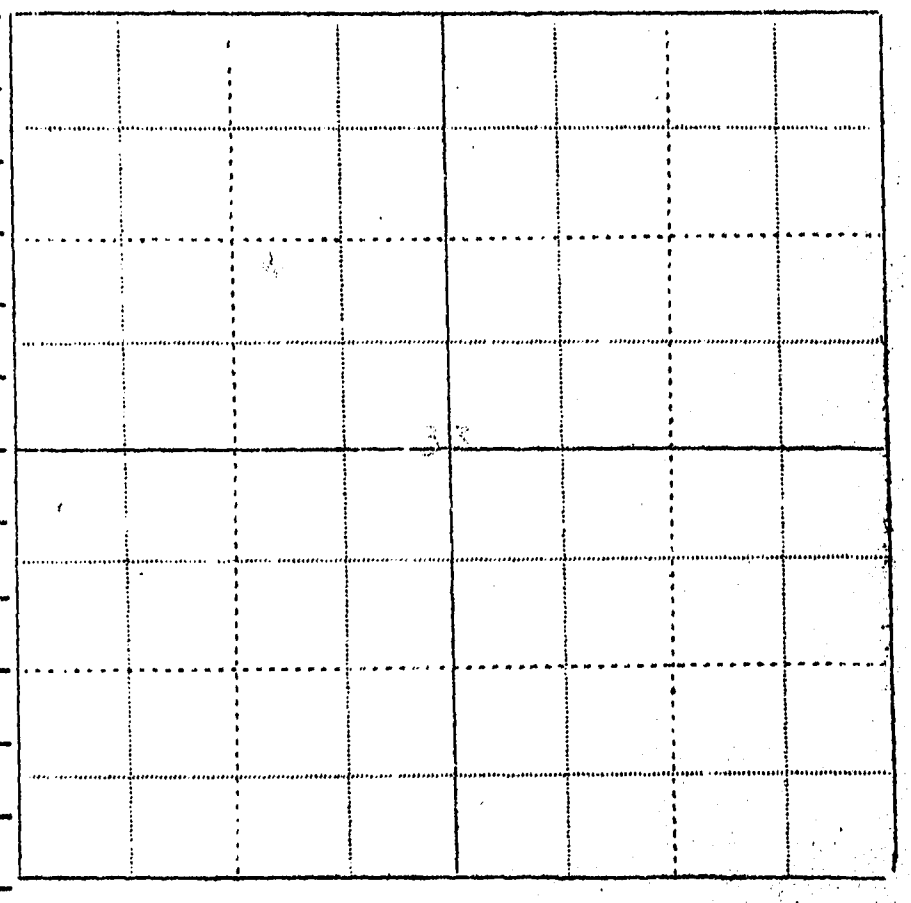

WITNESS Information by

Place

FORM SM-1

A STUDY OF MONTANA'S WATER RESOURCES

33-A

County Yellowstone Source of Information

1. Water User Darcy Thomas Address R 3, Billings
2. Stream Tributary to Basin
3. Point of Diversion ¼ 1 Section Township Range
4. Description of System
5. Type of Irrigation
6. Original Appropriator Address
7. First Use: Year Acres Irrigated
8. Maximum Use: Year Acres Irrigated
9. Present Use: Year Acres Irrigated 40
10. Last Use: Year Why Abandoned
11. Condition of System
12. Land Description Tract in NW¼ sec 33, T 1N, R 26E

Remarks:

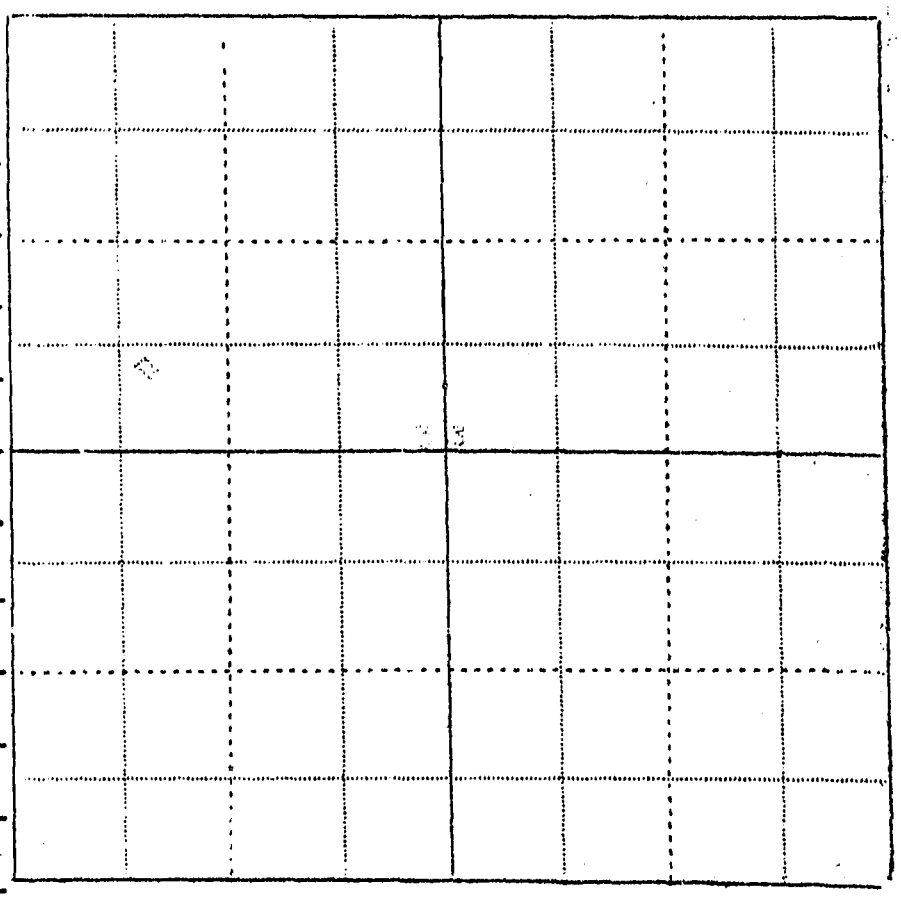

WITNESS Information by

Place

FORM SM-1

A STUDY OF MONTANA'S WATER RESOURCES

33 A

County Yellowstone Source of Information

1. Water User Lloyd Wallace Address R 3, Billings

2. Stream B. I + I. Tributary to Basin

3. Point of Diversion 1 1 Section Township Range

4. Description of System Pipe + Gravity

5. Type of Irrigation Hose + open flooding

6. Original Appropriator B. I + I. ditch. Address

7. First Use: Year Acres Irrigated

8. Maximum Use: Year Acres Irrigated

9. Present Use: Year 1942 Acres Irrigated .16

10. Last Use: Year Why Abandoned

11. Condition of System Fair - Pipe + Gravity

12. Land Description Frac. in NW¼ sec 33, T 1N, R 26E

Remarks:

All under Burnstead Chase irrigate garden trees + lawn

33

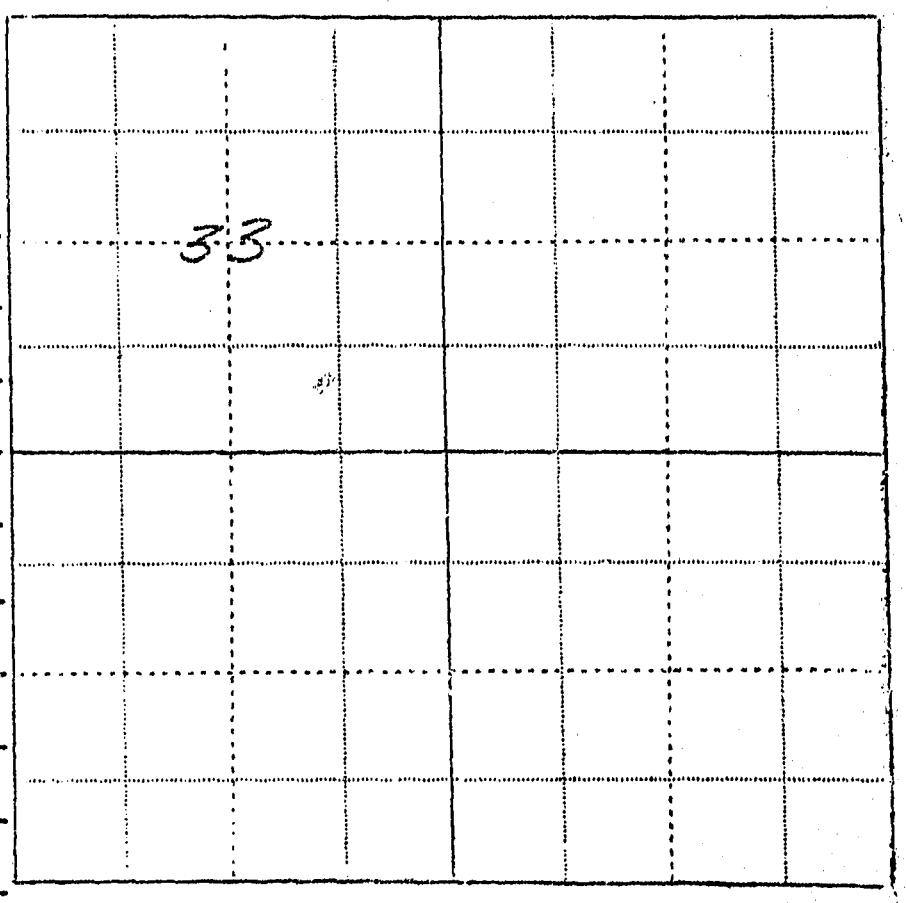

WITNESS [signature] Information by Neighbors

Place Billings Feb. 25, 1943

FORM SM-1

A STUDY OF MONTANA'S WATER RESOURCES

33-4

County Yellowstone Source of Information

1. Water User Paul Walters Address R.3. Billings

2. Stream Tributary to Basin

3. Point of Diversion ¼ ¼ Section Township Range

4. Description of System

5. Type of Irrigation

6. Original Appropriator Address

7. First Use: Year Acres Irrigated

8. Maximum Use: Year Acres Irrigated

9. Present Use: Year Acres Irrigated 94

10. Last Use: Year Why Abandoned

11. Condition of System

12. Land Description Irrig. in NW¼ sec 33, T 1N, R 26E

Remarks:



WITNESS Information by

Place

FORM SM-1

A STUDY OF MONTANA'S WATER RESOURCES

33 A

County Yellowstone Source of Information

1. Water User Mary Watski Address 308 No. 19th. Billings

2. Stream B. L + I, Tributary to Basin

3. Point of Diversion Section Township Range

4. Description of System Pipe + Gravity

5. Type of Irrigation Hose + open flooding

6. Original Appropriator B L + I ditch. Address

7. First Use: Year Acres Irrigated

8. Maximum Use: Year Acres Irrigated

9. Present Use: Year 1942 Acres Irrigated .47

10. Last Use: Year Why Abandoned

11. Condition of System Fair

12. Land Description Grac. in NW¼ sec 33, T 1N, R 26E

Remarks:

All under
Burnstead -
Irrigate garden
Trees + Lawn

WITNESS [signature] Information by Neighbor

Place Billings Feb. 25, 1943

FORM SM-1

5340 gate Rubber Co.
2017 8th av. N.

33 A

A STUDY OF MONTANA'S WATER RESOURCES

County Yellowstone Source of Information

1. Water User Perry Weidler. Address R 3, Billings

2. Stream Tributary to Basin

3. Point of Diversion ¼ ¼ Section Township Range

4. Description of System

5. Type of Irrigation

6. Original Appropriator Address

7. First Use: Year Acres Irrigated

8. Maximum Use: Year Acres Irrigated

28 9. Present Use: Year Acres Irrigated Not irrigated

10. Last Use: Year Why Abandoned

11. Condition of System

12. Land Description Frac. in NW4 sec 33, T 1N, R 26E

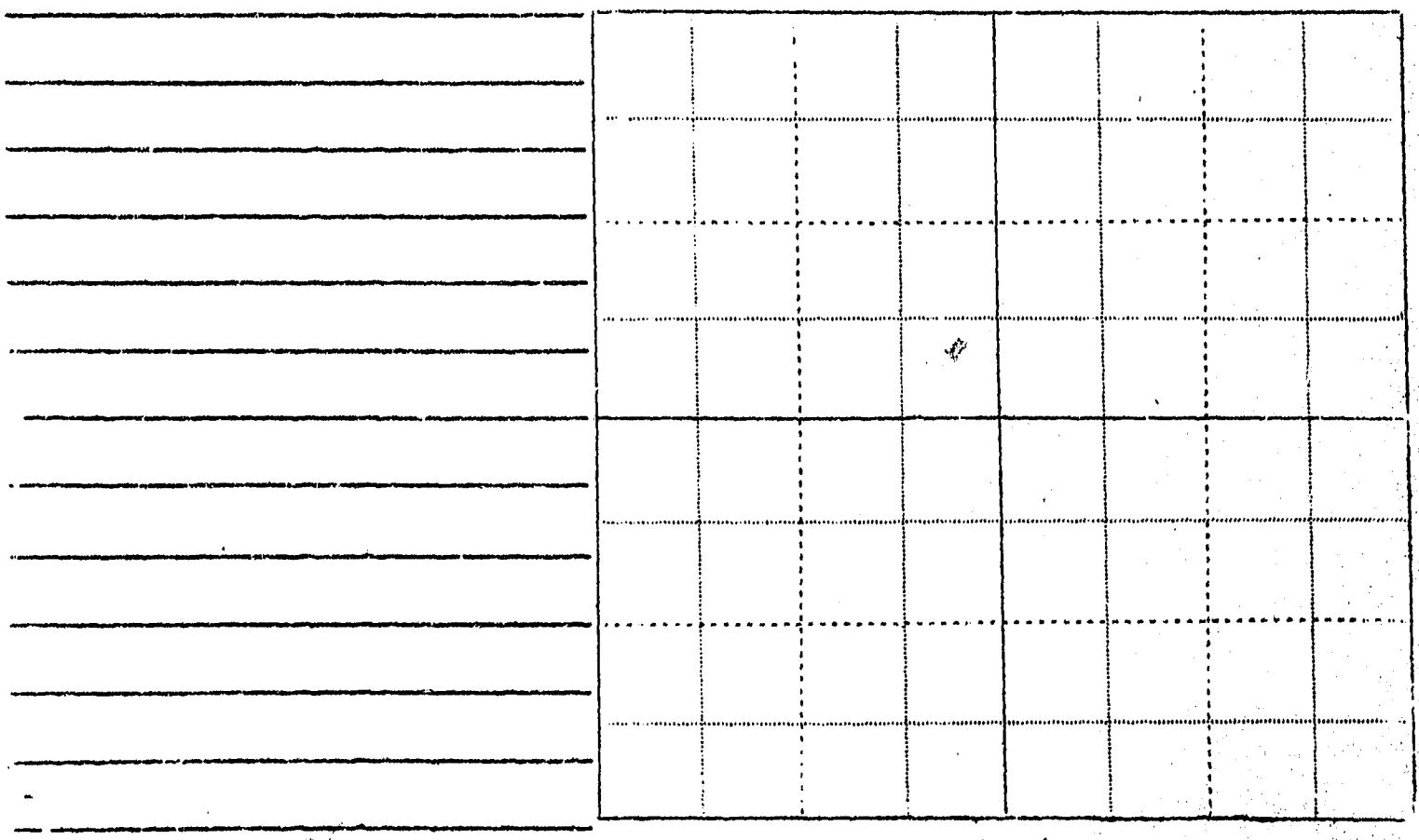

Remarks:

WITNESS Phone M.R. Information by Gate Rubber Co.

Place 2/25/43

FORM SM-1 9-123

A STUDY OF MONTANA'S WATER RESOURCES

33 A

County Yellowstone Source of Information

1. Water User Roy Weidler Address 2020 - 9th No. Billings
2. Stream Tributary to Basin
3. Point of Diversion ¼ Section Township Range
4. Description of System
5. Type of Irrigation
6. Original Appropriator Address
7. First Use: Year Acres Irrigated
8. Maximum Use: Year Acres Irrigated
9. Present Use: Year Acres Irrigated .28
10. Last Use: Year Why Abandoned
11. Condition of System
12. Land Description Frac. in NW¼ sec 33, T 1N, R 26E

Remarks:

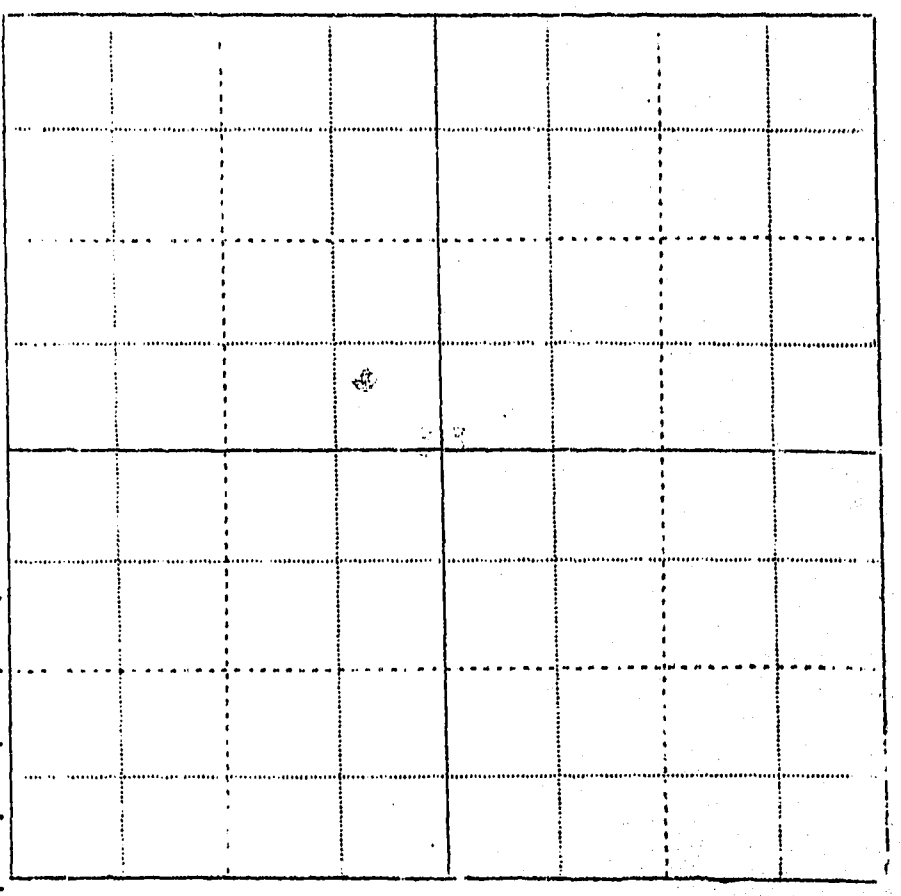

WITNESS Information by

Place

FORM SM-1

705 N 12th

A STUDY OF MONTANA'S WATER RESOURCES

33 A

County Yellowstone Source of Information

1. Water User Carl Wright Address Gen. Del. Billings
2. Stream Tributary to Basin
3. Point of Diversion ¼ ¼ Section Township Range
4. Description of System
5. Type of Irrigation
6. Original Appropriator Address
7. First Use: Year Acres Irrigated
8. Maximum Use: Year Acres Irrigated
9. Present Use: Year Acres Irrigated 1.43
10. Last Use: Year Why Abandoned
11. Condition of System
12. Land Description 1.43 a. in NW¼ sec 33, T 1N, R 24E

Remarks:



Land Owners in the Billings Heights Sub Division

This is rental water that can be cut off at any time. Thes people have piped water from the ditches and in most cases the rental is paid by a few individuals who sub let the water to other users. There is no ditch stock issued to these users and no association has been formed. 70 users.

This information given by Mr. E. E. Tiffany, Sec. of the B. L. & I. Ditch

By G. J. Oravetz, March 11, 1943

Section 31, 1 North, 26 East

Aanes, Orlando & Arlyne
Algeo, Nellie
Algeo, Nellie % J. C. Freeman
Algeo, Nellie % J. E. Goyer
Algeo, Nellie % L. A. Kenmitz
Algeo, Nellie % Lester Rice
Algeo, Nellie % Mrs. Jennie Sharon
Algeo, Nellie % Mrs. Eddie Sharon
Algeo, Nellie % Allen Strand
Algeo, Nellie % J. V. Welty
Arnold, Georgiana
Atkinson, Ralph W. % Grace Williamson
Beach, Elizabeth
Bell, Lafayette
Bishop, Roman Catholic
Boland, Edmund C.
Bolton, Esta P.
Borgan, Mabel C.
Brewington, Levi
Butcher, Lester Alvina
Caledinas, George
Campbell, Louisa
Cleve, Colbin
Dill, A. C. & Augusta
Ely, Stephen
Fenner, Nellie A.
Frahm, Henry
Glassner, Belle & Edward
Guiler, H. Lewis
Haas, John M.
Hedrick, G. C.
Hedrick, Grover & Louise
Hind, W. F.
Janich, Peter & Helen
Kemmis, C. A.
Lee, Richard G.
Lima, Nick
Marks, A. J.
Maxwell, Elaine G.
McCord, Marguerite
McKinnis, Alice E.
McLennon, Mrs. E. W.
McLeod, Donald
McVey, Effie
Midland National Bank
Paris, Jennet E.
Paulson, Viola % Belle Glassner
Pearsall, Murphy M.
Phillips, Orville
Pond, William
Preshern, Louis
Roper, Marguerite M.
Rice, Lester
Rolfe, A. B. % Alida Karcher
Ruskis, Peter
Schiva, Peter
Sederholm, W. A.
Seitz, E. A. & Jessie
Sharon, Eddie & Gladys
Smith, Nev.
Smith, R. S. & Sarah
Sopko, John
States, Layland
Syverson, Ruth % Mrs. Hazel Morland
Trenka, Shirley
Wilson, James Jr.
Wilson, William
Winger, M. & Gayle
Woodard, R. G.
Zepp, W. R.



FORM SM-1

A STUDY OF MONTANA'S WATER RESOURCES

County Yellowstone Source of Information

1. Water User Orlando or Arlyne Ames Address 719 Grand Ave. Billings

2. Stream Tributary to Basin

3. Point of Diversion ¼ ¼ Section Township Range

4. Description of System

5. Type of Irrigation

6. Original Appropriator Address

7. First Use: Year Acres Irrigated

8. Maximum Use: Year Acres Irrigated

9. Present Use: Year Acres Irrigated

10. Last Use: Year Why Abandoned

11. Condition of System

12. Land Description Tract in Billings Heights Sub. Sec. 31, T 1N, R 26E

Remarks:



WITNESS: Information by

FORM SM-1

A STUDY OF MONTANA'S WATER RESOURCES

County Yellowstone Source of Information _____

1. Water User Nellie Algee Address 412 Nevada St. El Monte, Calif

2. Stream _____ Tributary to _____ Basin _____

3. Point of Diversion ¼ ¼ Section _____ Township _____ Range _____

4. Description of System _____

5. Type of Irrigation _____

6. Original Appropriator _____ Address _____

7. First Use: Year _____ Acres Irrigated _____

8. Maximum Use: Year _____ Acres Irrigated _____

9. Present Use: Year _____ Acres Irrigated _____

10. Last Use: Year _____ Why Abandoned _____

11. Condition of System _____

12. Land Description Trac in Billings Heights sub. sec 31, T 1N, R 26E

Remarks: _____



WITNESS: _____ Information by _____

Place _____

FORM SM-1

A STUDY OF MONTANA'S WATER RESOURCES

County Yellowstone Source of Information

1. Water User Nellie Alges % J.C. Freeman Address P.O. Box 127, Billings

2. Stream Tributary to Basin

3. Point of Diversion ¼ ¼ Section Township Range

4. Description of System

5. Type of Irrigation

6. Original Appropriator Address

7. First Use: Year Acres Irrigated

8. Maximum Use: Year Acres Irrigated

9. Present Use: Year Acres Irrigated

10. Last Use: Year Why Abandoned

11. Condition of System

12. Land Description Tract in Billings Heights subd. sec 31, T 1N, R 26E

Remarks:



WITNESS: Information by

Place

FORM SM-1

A STUDY OF MONTANA'S WATER RESOURCES

County Yellowstone Source of Information _____

1. Water User Nellie Algeo % G. E. Soyer Address 1048 - No 29th, Billings

2. Stream _____ Tributary to _____ Basin _____

3. Point of Diversion ¼ ¼ Section _____ Township _____ Range _____

4. Description of System _____

5. Type of Irrigation _____

6. Original Appropriator _____ Address _____

7. First Use: Year _____ Acres Irrigated _____

8. Maximum Use: Year _____ Acres Irrigated _____

9. Present Use: Year _____ Acres Irrigated _____

10. Last Use: Year _____ Why Abandoned _____

11. Condition of System _____

12. Land Description frac. in Billings Heights sub. sec 31, T 1N, R 26E

Remarks: _____



WITNESS: _____ Information by _____

Place _____

FORM SM-1

A STUDY OF MONTANA'S WATER RESOURCES

County Yellowstone Source of Information

1. Water User Nellie Agee % C. A. Kennitz Address R 2, Billings

2. Stream Tributary to Basin

3. Point of Diversion ¼ ¼ Section Township Range

4. Description of System

5. Type of Irrigation

6. Original Appropriator Address

7. First Use: Year Acres Irrigated

8. Maximum Use: Year Acres Irrigated

9. Present Use: Year Acres Irrigated

10. Last Use: Year Why Abandoned

11. Condition of System

12. Land Description Grao in Billings Heights sub. sec 31, T 1N, R 26E

Remarks:



WITNESS: Information by

Place

FORM SM-1

A STUDY OF MONTANA'S WATER RESOURCES

County Yellowstone Source of Information

1. Water User Nellie Alger & Lester Rice Address RR 2, Billings

2. Stream Tributary to Basin

3. Point of Diversion ¼ ¼ Section Township Range

4. Description of System

5. Type of Irrigation

6. Original Appropriator Address

7. First Use: Year Acres Irrigated

8. Maximum Use: Year Acres Irrigated

9. Present Use: Year Acres Irrigated

10. Last Use: Year Why Abandoned

11. Condition of System

12. Land Description Grass in Billings Heights sub sec 31, T 1N, R 26E

Remarks:



FORM SM-1

A STUDY OF MONTANA'S WATER RESOURCES

County Yellowstone Source of Information _____

1. Water User Nellie Algee % Mrs Jennie Sharon Address 409 - No. 32nd. Billings

2. Stream _____ Tributary to _____ Basin _____

3. Point of Diversion ___ ¼ ___ ¼ Section _____ Township _____ Range _____

4. Description of System _____

5. Type of Irrigation _____

6. Original Appropriator _____ Address _____

7. First Use: Year _____ Acres Irrigated _____

8. Maximum Use: Year _____ Acres Irrigated _____

9. Present Use: Year _____ Acres Irrigated _____

10. Last Use: Year _____ Why Abandoned _____

11. Condition of System _____

12. Land Description Frac. in Billings Heights sub. sec 31, T 1N, R 26E

Remarks: _____



WITNESS: _____ Information by _____

Place _____

FORM SM-1

A STUDY OF MONTANA'S WATER RESOURCES

County Yellowstone Source of Information _____

1. Water User Nellie Alger & Mrs. Eddie Charon Address 709 No. 32nd. Billings

2. Stream _____ Tributary to _____ Basin _____

3. Point of Diversion ¼ ¼ Section _____ Township _____ Range _____

4. Description of System _____

5. Type of Irrigation _____

6. Original Appropriator _____ Address _____

7. First Use: Year _____ Acres Irrigated _____

8. Maximum Use: Year _____ Acres Irrigated _____

9. Present Use: Year _____ Acres Irrigated _____

10. Last Use: Year _____ Why Abandoned _____

11. Condition of System _____

12. Land Description Irrac. in Billings Heights subdv. sec 31, T 1N, R 26E

Remarks: _____



WITNESS: _____ Information by _____

Place _____

FORM SM-1

A STUDY OF MONTANA'S WATER RESOURCES

County Yellowstone Source of Information

1. Water User Dellis Algeo & Ellen Strand Address 2012 Virginia Lane (rear)
2. Stream Tributary to Basin Billings
3. Point of Diversion ¼ ¼ Section Township Range
4. Description of System
5. Type of Irrigation
6. Original Appropriator Address
7. First Use: Year Acres Irrigated
8. Maximum Use: Year Acres Irrigated
9. Present Use: Year Acres Irrigated
10. Last Use: Year Why Abandoned
11. Condition of System
12. Land Description Frac. in Billings Heights sub. sec. 31, T 1N, R 26E

Remarks:



WITNESS: Information by

FORM SM-1

A STUDY OF MONTANA'S WATER RESOURCES

County Yellowstone Source of Information _____

1. Water User Nellie Alges % J.V. Welty Address 28 Ave B Billings

2. Stream _____ Tributary to _____ Basin _____

3. Point of Diversion ¼ ¼ Section _____ Township _____ Range _____

4. Description of System _____

5. Type of Irrigation _____

6. Original Appropriator _____ Address _____

7. First Use: Year _____ Acres Irrigated _____

8. Maximum Use: Year _____ Acres Irrigated _____

9. Present Use: Year _____ Acres Irrigated _____

10. Last Use: Year _____ Why Abandoned _____

11. Condition of System _____

12. Land Description Irrig. in Billings Heights and sec 31, T 1N, R 26E

Remarks: _____



WITNESS: Information by

FORM SM-1

A STUDY OF MONTANA'S WATER RESOURCES

County Yellowstone Source of Information

1. Water User Georgiana Arnold Address Billings
2. Stream Tributary to Basin
3. Point of Diversion ¼ ¼ Section Township Range
4. Description of System
5. Type of Irrigation
6. Original Appropriator Address
7. First Use: Year Acres Irrigated
8. Maximum Use: Year Acres Irrigated
9. Present Use: Year Acres Irrigated
10. Last Use: Year Why Abandoned
11. Condition of System
12. Land Description Trac in Billings Heights sub sec 31, T 1N, R 26E

Remarks:

FORM SM-1

A STUDY OF MONTANA'S WATER RESOURCES

County Yellowstone Source of Information .....

1. Water User Ralph W. Atkinson c/o Grace Williamson Address Box 1025 La Crescent, Calif

2. Stream ..... Tributary to ..... Basin .....

3. Point of Diversion ..... ¼ ..... ¼ Section ..... Township ..... Range .....

4. Description of System .....

5. Type of Irrigation .....

6. Original Appropriator ..... Address .....

7. First Use: Year ..... Acres Irrigated .....

8. Maximum Use: Year ..... Acres Irrigated .....

9. Present Use: Year ..... Acres Irrigated .....

10. Last Use: Year ..... Why Abandoned .....

11. Condition of System .....

12. Land Description Irrac in Billings Heights sub. sec. 31, T 1N, R 26E

Remarks: .....

A STUDY OF MONTANA'S WATER RESOURCES

County Yellowstone Source of Information _____

1. Water User Elizabeth Beach Address 508½ No. 30th. Billings

2. Stream _____ Tributary to _____ Basin _____

3. Point of Diversion _____ Section _____ Township _____ Range _____

4. Description of System _____

5. Type of Irrigation _____

6. Original Appropriator _____ Address _____

7. First Use: Year _____ Acres Irrigated _____

8. Maximum Use: Year _____ Acres Irrigated _____

9. Present Use: Year _____ Acres Irrigated _____

10. Last Use: Year _____ Why Abandoned _____

11. Condition of System _____

12. Land Description Frac. in Billings Heights sub. sec 35 T 1N, R 26E

Remarks: _____



WITNESS _____ Information by _____

Place

FORM SM-1

A STUDY OF MONTANA'S WATER RESOURCES

County Yellowstone Source of Information

1. Water User Lafayette Bell Address Lander, Wyoming

2. Stream Tributary to Basin

3. Point of Diversion ¼ ¼ Section Township Range

4. Description of System

5. Type of Irrigation

6. Original Appropriator Address

7. First Use: Year Acres Irrigated

8. Maximum Use: Year Acres Irrigated

9. Present Use: Year Acres Irrigated

10. Last Use: Year Why Abandoned

11. Condition of System

12. Land Description Frac. in Billings Heights sub. Sec. 31, T 1N, R 26 E

Remarks:



WITNESS: Information by

Place

FORM SM-1

A STUDY OF MONTANA'S WATER RESOURCES

County Yellowstone Source of Information

1. Water User Edmund C. Boland Address Box 62, Billings

2. Stream Tributary to Basin

3. Point of Diversion ¼ ¼ Section Township Range

4. Description of System

5. Type of Irrigation

6. Original Appropriator Address

7. First Use: Year Acres Irrigated

8. Maximum Use: Year Acres Irrigated

9. Present Use: Year Acres Irrigated

10. Last Use: Year Why Abandoned

11. Condition of System

12. Land Description Tract in Billings Heights sub. sec. 31, T 1N, R 26E

Remarks:



WITNESS: Information by

FORM SM-1

A STUDY OF MONTANA'S WATER RESOURCES

County Yellowstone Source of Information

1. Water User Esta P. Bolton Address R 2, Billings

2. Stream Tributary to Basin

3. Point of Diversion ¼ ¼ Section Township Range

4. Description of System

5. Type of Irrigation

6. Original Appropriator Address

7. First Use: Year Acres Irrigated

8. Maximum Use: Year Acres Irrigated

9. Present Use: Year Acres Irrigated

10. Last Use: Year Why Abandoned

11. Condition of System

12. Land Description Irrg. in Billings Heights Sub. Sec 31, T 1N, R 26 E

Remarks:



WITNESS: Information by

FORM SM-1

A STUDY OF MONTANA'S WATER RESOURCES

County Yellowstone Source of Information .....

1. Water User Mabel Ea. Borgan Address 1610 - W. 7th Billings

2. Stream ..... Tributary to ..... Basin .....

3. Point of Diversion ..... ¼ ..... ¼ ..... Section ..... Township ..... Range .....

4. Description of System .....

5. Type of Irrigation .....

6. Original Appropriator ..... Address .....

7. First Use: Year ..... Acres Irrigated .....

8. Maximum Use: Year ..... Acres Irrigated .....

9. Present Use: Year ..... Acres Irrigated .....

10. Last Use: Year ..... Why Abandoned .....

11. Condition of System .....

12. Land Description Trac in Billings Heights sub sec 31, T 1N , R 26E

Remarks: .....

.....

.....

.....

.....

.....

.....

.....

.....

.....

.....

.....

.....

Information by .....

A STUDY OF MONTANA'S WATER RESOURCES

County Yellowstone Source of Information _____

1. Water User Levi Brewington Address 1546-Walnut St. Hillsboro Ore.

2. Stream _____ Tributary to _____ Basin _____

3. Point of Diversion _____ Section _____ Township _____ Range _____

4. Description of System _____

5. Type of Irrigation _____

6. Original Appropriator _____ Address _____

7. First Use: Year _____ Acres Irrigated _____

8. Maximum Use: Year _____ Acres Irrigated _____

9. Present Use: Year _____ Acres Irrigated _____

10. Last Use: Year _____ Why Abandoned _____

11. Condition of System _____

12. Land Description Trac. in Billings Heights sub. sec 31, T 1N, R 26E

Remarks: _____



A STUDY OF MONTANA'S WATER RESOURCES

County Yellowstone Source of Information

1. Water User Lester Alvina Butcher Address 735 Ave. F. Billings
2. Stream Tributary to Basin
3. Point of Diversion ¼ ¼ Section Township Range
4. Description of System
5. Type of Irrigation
6. Original Appropriator Address
7. First Use: Year Acres Irrigated
8. Maximum Use: Year Acres Irrigated
9. Present Use: Year Acres Irrigated
10. Last Use: Year Why Abandoned
11. Condition of System
12. Land Description Frac. in Billings Heights sub. sec 31, T 1N, R 26E

Remarks:

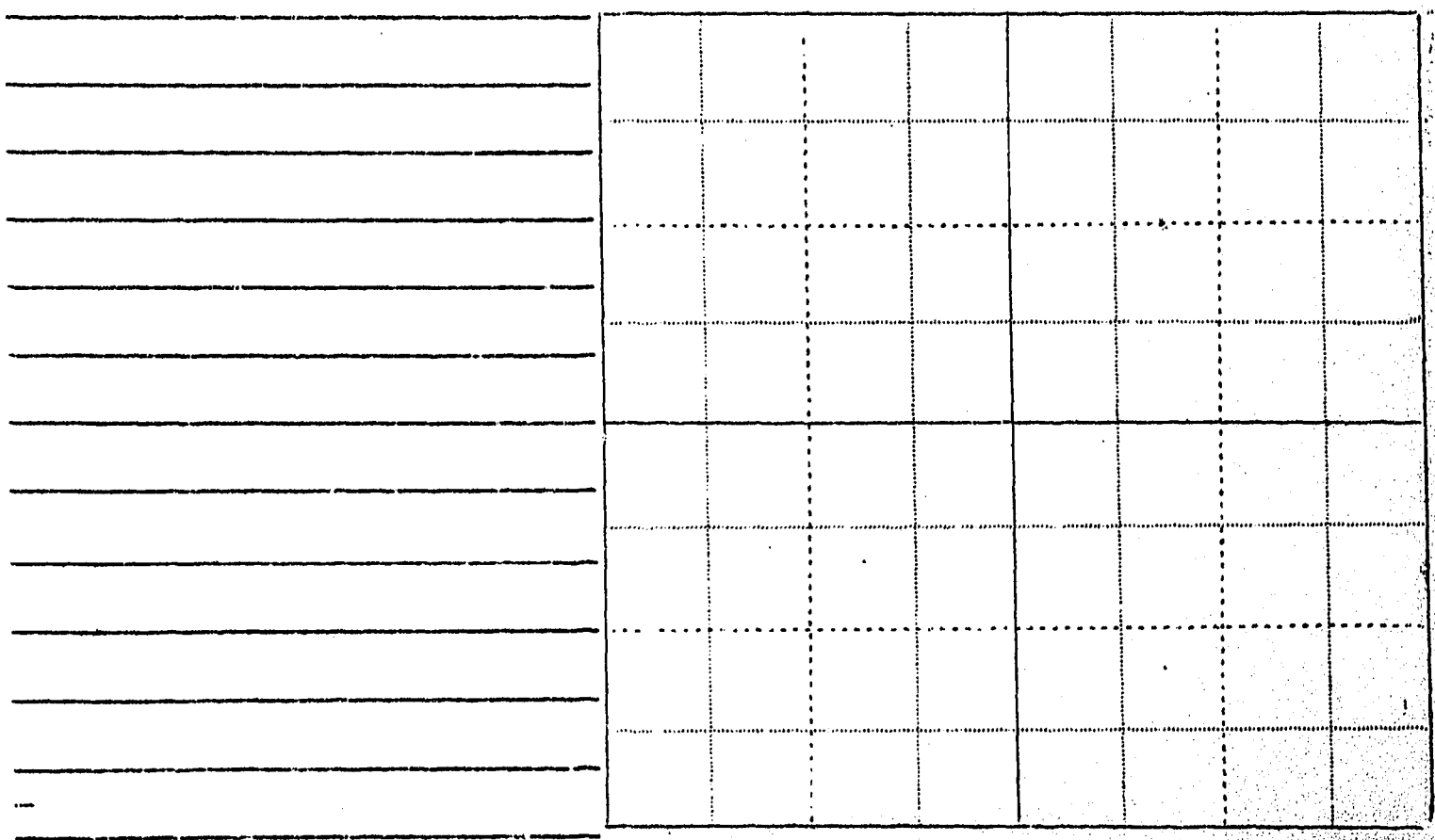

WITNESS

Information by

FORM SM-1

A STUDY OF MONTANA'S WATER RESOURCES

County Yellowstone Source of Information

1. Water User George Koledinas Address Box 7, Klein, Mont.
2. Stream Tributary to Basin
3. Point of Diversion ¼ ¼ Section Township Range
4. Description of System
5. Type of Irrigation
6. Original Appropriator Address
7. First Use: Year Acres Irrigated
8. Maximum Use: Year Acres Irrigated
9. Present Use: Year Acres Irrigated
10. Last Use: Year Why Abandoned
11. Condition of System
12. Land Description Frac. in Billings Heights sub. sec 31, T 1N, R 26E

Remarks:



A STUDY OF MONTANA'S WATER RESOURCES

County Yellowstone Source of Information

1., Water User Louisa Campbell Address 721 Ave. E. Billings

2. Stream Tributary to Basin

3. Point of Diversion ¼ ¼ Section Township Range

4. Description of System

5. Type of Irrigation

6. Original Appropriator Address

7. First Use: Year Acres Irrigated

8. Maximum Use: Year Acres Irrigated

9. Present Use: Year Acres Irrigated

10. Last Use: Year Why Abandoned

11. Condition of System

12. Land Description Trac. in Billings Heights sub. sec. 31, T 1N, R 26 E

Remarks:

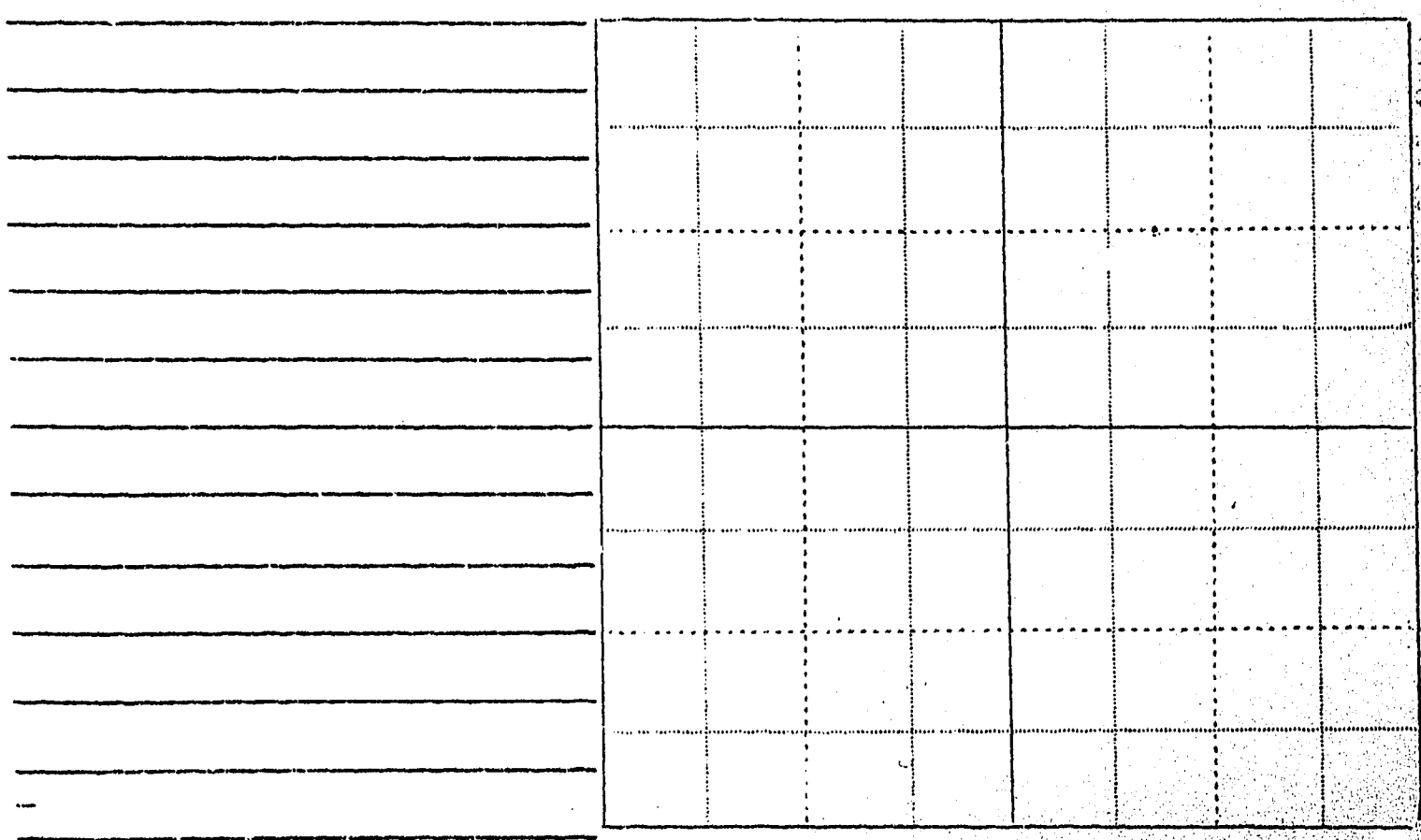

FORM SM-1

A STUDY OF MONTANA'S WATER RESOURCES

County Yellowstone Source of Information

1. Water User Colbin Cleve Address Billings

2. Stream Tributary to Basin

3. Point of Diversion ¼ ¼ Section Township Range

4. Description of System

5. Type of Irrigation

6. Original Appropriator Address

7. First Use: Year Acres Irrigated

8. Maximum Use: Year Acres Irrigated

9. Present Use: Year Acres Irrigated

10. Last Use: Year Why Abandoned

11. Condition of System

12. Land Description Frac. in Billings Heights sub. Sec 31, T 1N, R 26E

Remarks:



WITNESS:

Information by

FORM SM-1

A STUDY OF MONTANA'S WATER RESOURCES

County Yellowstone Source of Information _____

1. Water User A.C. & Augusta Dill Address 712 Ave. C. Billings
2. Stream _____ Tributary to _____ Basin _____
3. Point of Diversion ¼ ¼ Section _____ Township _____ Range _____
4. Description of System _____
5. Type of Irrigation _____
6. Original Appropriator _____ Address _____
7. First Use: Year _____ Acres Irrigated _____
8. Maximum Use: Year _____ Acres Irrigated _____
9. Present Use: Year _____ Acres Irrigated _____
10. Last Use: Year _____ Why Abandoned _____
11. Condition of System _____
12. Land Description Tract in Billings Heights sub. sec. 31, T 1N, R 26E

Remarks: _____



FORM SM-1

A STUDY OF MONTANA'S WATER RESOURCES

County Yellowstone Source of Information

1. Water User Stephen Ely Address Painter, Wyo.
2. Stream Tributary to Basin
3. Point of Diversion ¼ ¼ Section Township Range
4. Description of System
5. Type of Irrigation
6. Original Appropriator Address
7. First Use: Year Acres Irrigated
8. Maximum Use: Year Acres Irrigated
9. Present Use: Year Acres Irrigated
10. Last Use: Year Why Abandoned
11. Condition of System
12. Land Description Tract in Billings Heights Addt sec 31, T 1N, R 26E

Remarks:

WITNESS: Information by

FORM SM-1

A STUDY OF MONTANA'S WATER RESOURCES

County Yellowstone Source of Information

1. Water User Nellie A. Fenner Address R 2 - 714 Grand, Billings

2. Stream Tributary to Basin

3. Point of Diversion ¼ ¼ Section Township Range

4. Description of System

5. Type of Irrigation

6. Original Appropriator Address

7. First Use: Year Acres Irrigated

8. Maximum Use: Year Acres Irrigated

9. Present Use: Year Acres Irrigated

10. Last Use: Year Why Abandoned

11. Condition of System

12. Land Description Frac. in Billing Heights Sub. sec. 31, T 1N, R 26E

Remarks:

WITNESS: Information by

FORM SM-1

A STUDY OF MONTANA'S WATER RESOURCES

County Yellowstone Source of Information

1. Water User Henry Graham Address R2, Billings

2. Stream Tributary to Basin

3. Point of Diversion ¼ ¼ Section Township Range

4. Description of System

5. Type of Irrigation

6. Original Appropriator Address

7. First Use: Year Acres Irrigated

8. Maximum Use: Year Acres Irrigated

9. Present Use: Year Acres Irrigated

10. Last Use: Year Why Abandoned

11. Condition of System

12. Land Description Frac. in Billings Heights sec 31, T 1N, R 26E

Remarks:



WITNESS: Information by

Plain

FORM SM-1

A STUDY OF MONTANA'S WATER RESOURCES

County Yellowstone Source of Information _____

1. Water User Beller Edward Gassner Address R 2, Billings

2. Stream _____ Tributary to _____ Basin _____

3. Point of Diversion ¼ ¼ Section _____ Township _____ Range _____

4. Description of System _____

5. Type of Irrigation _____

6. Original Appropriator _____ Address _____

7. First Use: Year ____ Acres Irrigated _____

8. Maximum Use: Year ____ Acres Irrigated _____

9. Present Use: Year ____ Acres Irrigated _____

10. Last Use: Year ____ Why Abandoned _____

11. Condition of System _____

12. Land Description Frac. in Billings Heights Sub. sec 31, T 1N, R 26E

Remarks: _____



WITNESS: _____ Information by _____

Place _____

FORM DM-1

A STUDY OF MONTANA'S WATER RESOURCES

County Yellowstone Source of Information

1. Water User H. Lewis Guiles Address 702 Ave. D. Billings

2. Stream Tributary to Basin

3. Point of Diversion ¼ ¼ Section Township Range

4. Description of System

5. Type of Irrigation

6. Original Appropriator Address

7. First Use: Year Acres Irrigated

8. Maximum Use: Year Acres Irrigated

9. Present Use: Year Acres Irrigated

10. Last Use: Year Why Abandoned

11. Condition of System

12. Land Description Frac. in Billings Heights and sec 31, T 1N, R 26E

Remarks:

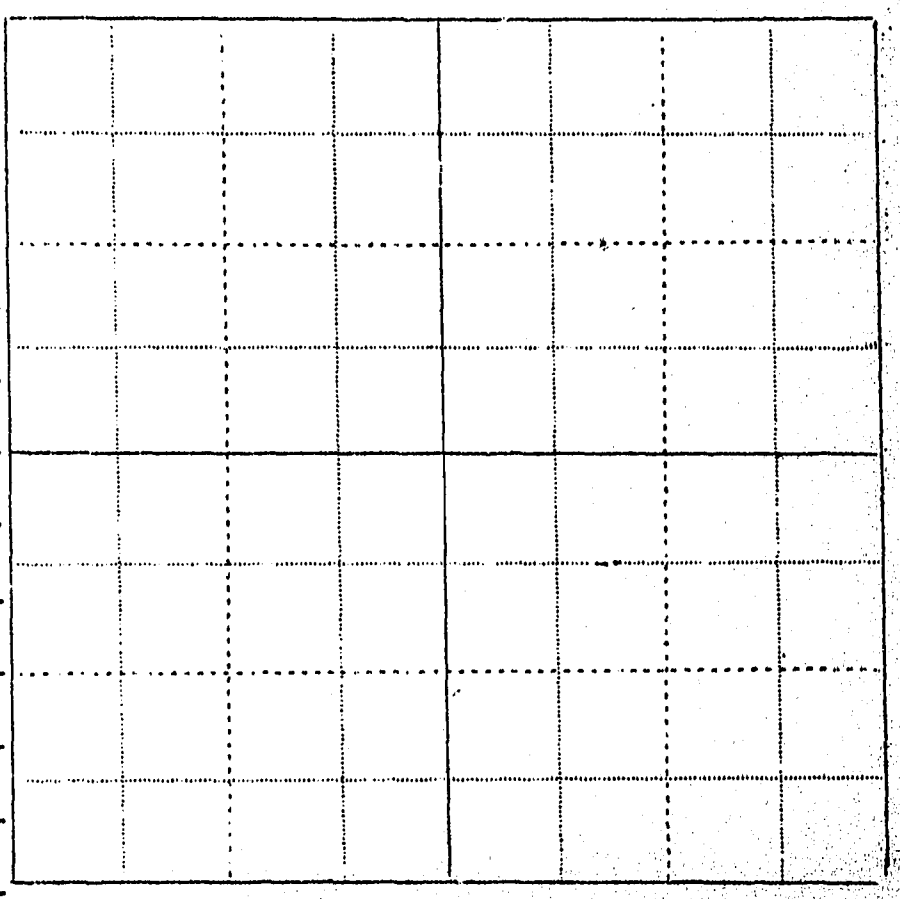

WITNESS Information by

FORM SM-1

A STUDY OF MONTANA'S WATER RESOURCES

County Yellowstone Source of Information _____

1. Water User John M. Hoe Address 736-Ave.D. Billings
2. Stream _____ Tributary to _____ Basin _____
3. Point of Diversion _____ ¼ _____ Section _____ Township _____ Range _____
4. Description of System _____
5. Type of Irrigation _____
6. Original Appropriator _____ Address _____
7. First Use: Year _____ Acres Irrigated _____
8. Maximum Use: Year _____ Acres Irrigated _____
9. Present Use: Year _____ Acres Irrigated _____
10. Last Use: Year _____ Why Abandoned _____
11. Condition of System _____
12. Land Description Frac. in Billings Heights sub. sec 31, T 1N, R 26E

Remarks: _____



WITNESS _____ Information by _____

FORM SM-1

A STUDY OF MONTANA'S WATER RESOURCES

County Yellowstone Source of Information _____

1. Water User T. C. Hedrick Address R 2, Billings

2. Stream _____ Tributary t _____ Basin _____

3. Point of Diversion ¼ ¼ Section _____ Township _____ Range _____

4. Description of System _____

5. Type of Irrigation _____

6. Original Appropriator _____ Address _____

7. First Use: Year _____ Acres Irrigated _____

8. Maximum Use: Year _____ Acres Irrigated _____

9. Present Use: Year _____ Acres Irrigated _____

10. Last Use: Year _____ Why Abandoned _____

11. Condition of System _____

12. Land Description Trac. in Billings Heights sub. sec 31, T 1N, R 26E

Remarks: _____



Information by _____

FORM SM-1

A STUDY OF MONTANA'S WATER RESOURCES

County Yellowstone Source of Information .....

1. Water User Grover & Louise Hedrick Address R 2, Billings

2. Stream ..... Tributary to ..... Basin .....

3. Point of Diversion ¼ ¼ Section ..... Township ..... Range .....

4. Description of System .....

5. Type of Irrigation .....

6. Original Appropriator ..... Address .....

7. First Use: Year ..... Acres Irrigated .....

8. Maximum Use: Year ..... Acres Irrigated .....

9. Present Use: Year ..... Acres Irrigated .....

10. Last Use: Year ..... Why Abandoned .....

11. Condition of System .....

12. Land Description Frac. in Billings Heights sub div 31, T 1N , R 26E

Remarks: .....

WITNESS: ..... Information by .....

Form DNR-1

A STUDY OF MONTANA'S WATER RESOURCES

County Yellowstone Source of Information

1. Water User W. F. Hind Address 1139-Lapin St. Denver Col.
2. Stream Tributary to Basin
3. Point of Diversion ¼ ¼ Section Township Range
4. Description of System
5. Type of Irrigation
6. Original Appropriator Address
7. First Use: Year Acres Irrigated
8. Maximum Use: Year Acres Irrigated
9. Present Use: Year Acres Irrigated
10. Last Use: Year Why Abandoned
11. Condition of System
12. Land Description Frac. in Billings Heights sub. sec 31, T 1 N, R 26 E

Remarks:

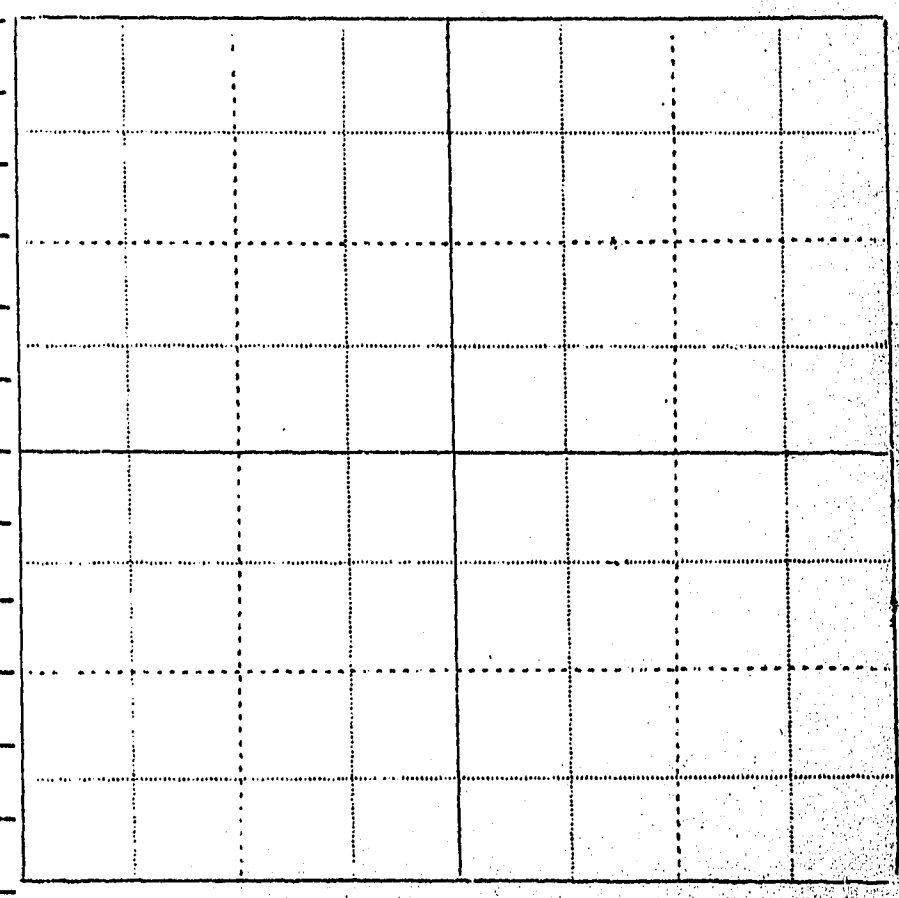

WITNESS Information by

FORM SM-1

A STUDY OF MONTANA'S WATER RESOURCES

County Yellowstone Source of Information

1. Water User Peter v. Helen Janich Address Billings

2. Stream Tributary to Basin

3. Point of Diversion ¼ ¼ Section Township Range

4. Description of System

5. Type of Irrigation

6. Original Appropriator Address

7. First Use: Year Acres Irrigated

8. Maximum Use: Year Acres Irrigated

9. Present Use: Year Acres Irrigated

10. Last Use: Year Why Abandoned

11. Condition of System

12. Land Description Trac. in Billings Heights sub. sec 31, T 1N, R 26E

Remarks:



FORM SM-1

A STUDY OF MONTANA'S WATER RESOURCES

County Yellowstone Source of Information _____

1. Water User C. A. Kennaire Address R 2, Billings

2. Stream _____ Tributary to _____ Basin _____

3. Point of Diversion ¼ ¼ Section _____ Township _____ Range _____

4. Description of System _____

5. Type of Irrigation _____

6. Original Appropriator _____ Address _____

7. First Use: Year _____ Acres Irrigated _____

8. Maximum Use: Year _____ Acres Irrigated _____

9. Present Use: Year _____ Acres Irrigated _____

10. Last Use: Year _____ Why Abandoned _____

11. Condition of System _____

12. Land Description Frac. in Billings Heights sub. sec 31, T 1N, R 26E

Remarks: _____



A STUDY OF MONTANA'S WATER RESOURCES

County Yellowstone Source of Information

1. Water User Richard G. Lee Address Billings (719 Ave F 322 No 27)
2. Stream Tributary to Basin
3. Point of Diversion ¼ Section Township Range
4. Description of System
5. Type of Irrigation
6. Original Appropriator Address
7. First Use: Year Acres Irrigated
8. Maximum Use: Year Acres Irrigated
9. Present Use: Year Acres Irrigated
10. Last Use: Year Why Abandoned
11. Condition of System
12. Land Description Frac. in Billings Heights sub. sec 31, T 1N, R 26E

Remarks:



WITNESS Information by

FORM SM-1

A STUDY OF MONTANA'S WATER RESOURCES

County Yellowstone Source of Information

1. Water User Nick Livina Address 112 So. 27th Billings

2. Stream Tributary to Basin

3. Point of Diversion ¼ ¼ Section Township Range

4. Description of System

5. Type of Irrigation

6. Original Appropriator Address

7. First Use: Year Acres Irrigated

8. Maximum Use: Year Acres Irrigated

9. Present Use: Year Acres Irrigated

10. Last Use: Year Why Abandoned

11. Condition of System

12. Land Description Frac in Billings Heights Sub. sec 31, T 1N, R 26E

Remarks:

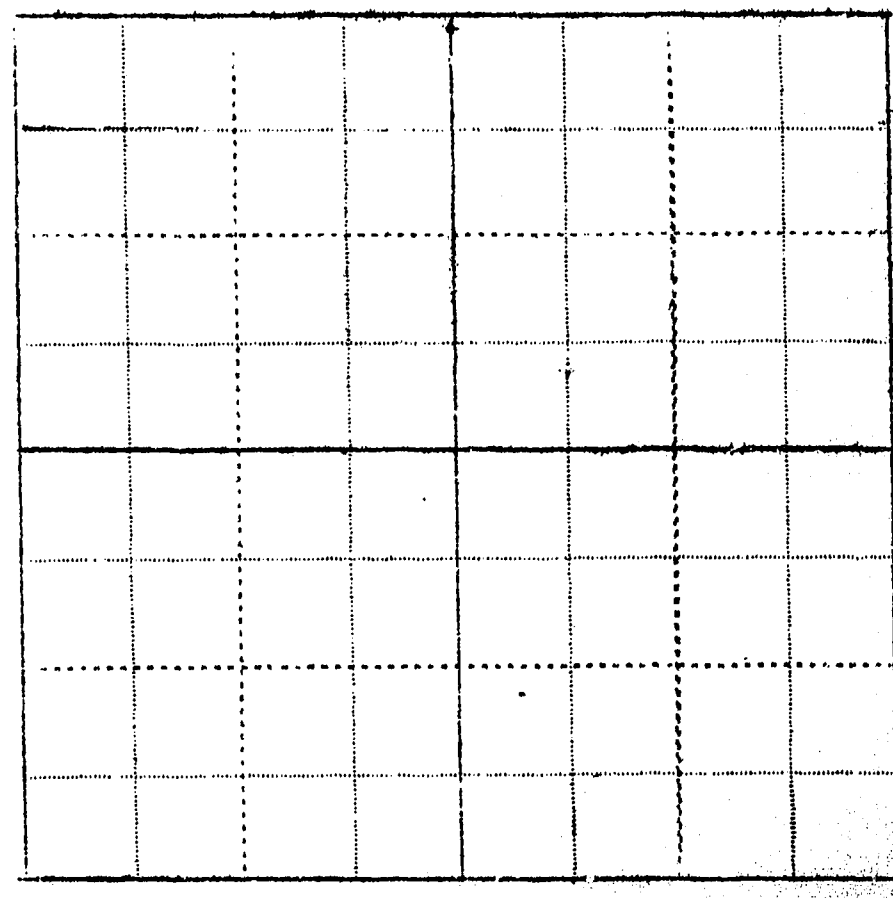

7351

A STUDY OF MONTANA'S WATER RESOURCES

County Yellowstone Source of Information

1. Water User A. J. Marks Address 709 Ave. G. Billings
2. Stream Tributary to Basin
3. Point of Diversion ¼ ¼ Section Township Range
4. Description of System
5. Type of Irrigation
6. Original Appropriator Address
7. First Use: Year Acres Irrigated
8. Maximum Use: Year Acres Irrigated
9. Present Use: Year Acres Irrigated
10. Last Use: Year Why Abandoned
11. Condition of System
12. Land Description Tract in Billings Heights subd. sec. 31, T 1N, R 26E

Remarks:



FORM SM-1

A STUDY OF MONTANA'S WATER RESOURCES

County Yellowstone Source of Information

1. Water User Elaine G. Maxwell Address 1616 - 7th W. Billings

2. Stream Tributary to Basin

3. Point of Diversion ¼ ¼ Section Township Range

4. Description of System

5. Type of Irrigation

6. Original Appropriator Address

7. First Use: Year Acres Irrigated

8. Maximum Use: Year Acres Irrigated

9. Present Use: Year Acres Irrigated

10. Last Use: Year Why Abandoned

11. Condition of System

12. Land Description Frac. in Billings Heights subd. sec 31, T 1N, R 26E

Remarks:

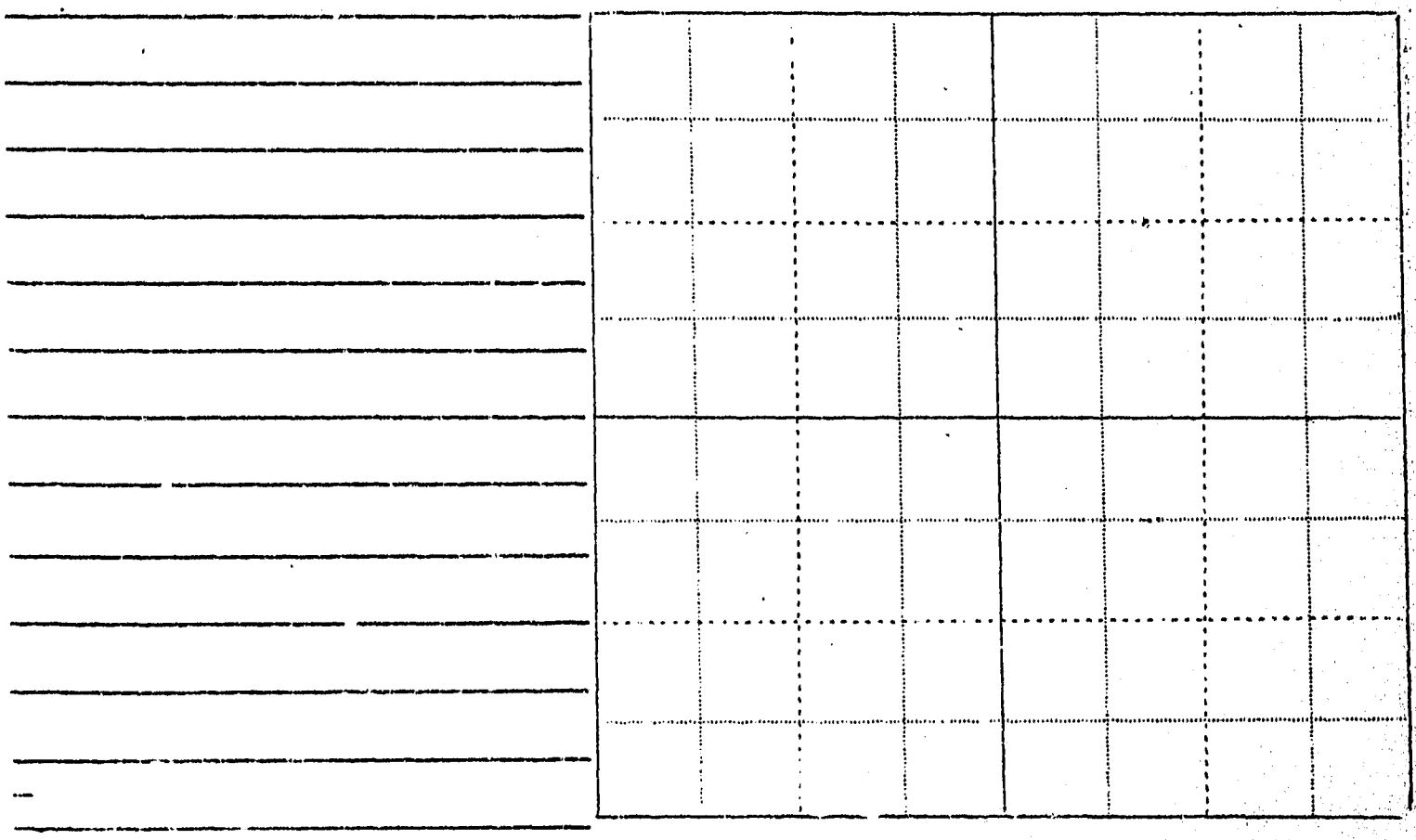

WITNESS Information by

Place

FORM SM-1

A STUDY OF MONTANA'S WATER RESOURCES

County Yellowstone Source of Information

1. Water User Marguerite McCord Address 715 Ave. B. Billings

2. Stream Tributary to Basin

3. Point of Diversion ¼ ¼ Section Township Range

4. Description of System

5. Type of Irrigation

6. Original Appropriator Address

7. First Use: Year Acres Irrigated

8. Maximum Use: Year Acres Irrigated

9. Present Use: Year Acres Irrigated

10. Last Use: Year Why Abandoned

11. Condition of System

12. Land Description Frac. in Billings Heights sub. sec. 3, T 1N, R 26E

Remarks:

WITNESS: Information by

Place

FORM SM-1

A STUDY OF MONTANA'S WATER RESOURCES

County Yellowstone Source of Information _____

1. Water User Alice E. McKinnis Address Roundup, Mont.
2. Stream _____ Tributary to _____ Basin _____
3. Point of Diversion ¼ ¼ Section _____ Township _____ Range _____
4. Description of System _____
5. Type of Irrigation _____
6. Original Appropriator _____ Address _____
7. First Use: Year _____ Acres Irrigated _____
8. Maximum Use: Year _____ Acres Irrigated _____
9. Present Use: Year _____ Acres Irrigated _____
10. Last Use: Year _____ Why Abandoned _____
11. Condition of System _____
12. Land Description Trac. in Billings Heights sub-sec 31 T 1N, R 26E

Remarks: _____



WITNESS

Information by _____

A STUDY OF MONTANA'S WATER RESOURCES

County Yellowstone Source of Information

1. Water User Mrs. E. W. McLennon Address R. 2, Newell, So. Dak
2. Stream Tributary to Basin
3. Point of Diversion ¼ Section Township Range
4. Description of System
5. Type of Irrigation
6. Original Appropriator Address
7. First Use: Year Acres Irrigated
8. Maximum Use: Year Acres Irrigated
9. Present Use: Year Acres Irrigated
10. Last Use: Year Why Abandoned
11. Condition of System
12. Land Description Irae in Billings Heights sub. acc. 31, T 1N, R 26E

Remarks:

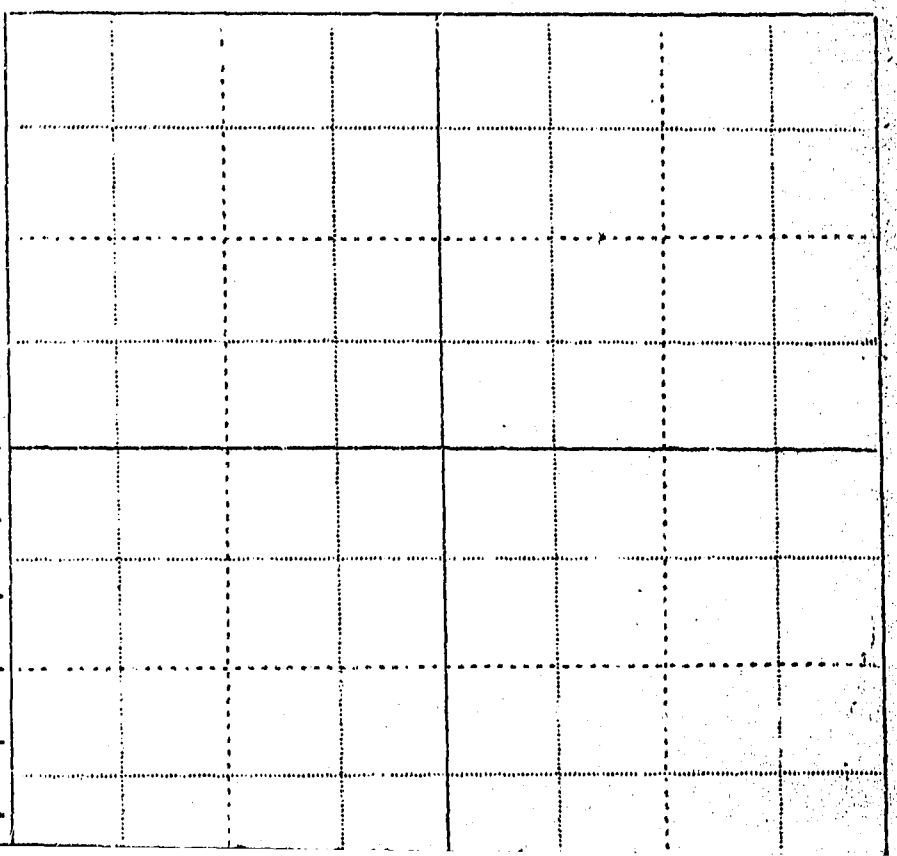

FORM SM-1

A STUDY OF MONTANA'S WATER RESOURCES

County Yellowstone Source of Information _____

1. Water User Donald McLeod Address Flatwillow mont.

2. Stream _____ Tributary to _____ Basin _____

3. Point of Diversion ¼ ¼ Section _____ Township _____ Range _____

4. Description of System _____

5. Type of Irrigation _____

6. Original Appropriator _____ Address _____

7. First Use: Year ____ Acres Irrigated _____

8. Maximum Use: Year ____ Acres Irrigated _____

9. Present Use: Year ____ Acres Irrigated _____

10. Last Use: Year ____ Why Abandoned _____

11. Condition of System _____

12. Land Description 5 ac in Billings Heights sub sec 31, T 1N, R 26E

Remarks: _____



FORM WR-1

A STUDY OF MONTANA'S WATER RESOURCES

County Yellowstone Source of Information

1. Water User Effie McVey Address R 2, Box 197, Billings

2. Stream Tributary to Basin

3. Point of Diversion ¼ ¼ Section Township Range

4. Description of System

5. Type of Irrigation

6. Original Appropriator Address

7. First Use: Year Acres Irrigated

8. Maximum Use: Year Acres Irrigated

9. Present Use: Year Acres Irrigated

10. Last Use: Year Why Abandoned

11. Condition of System

12. Land Description Frac. in Billings Heights out. sec 31, T 1N, R 26E

Remarks:

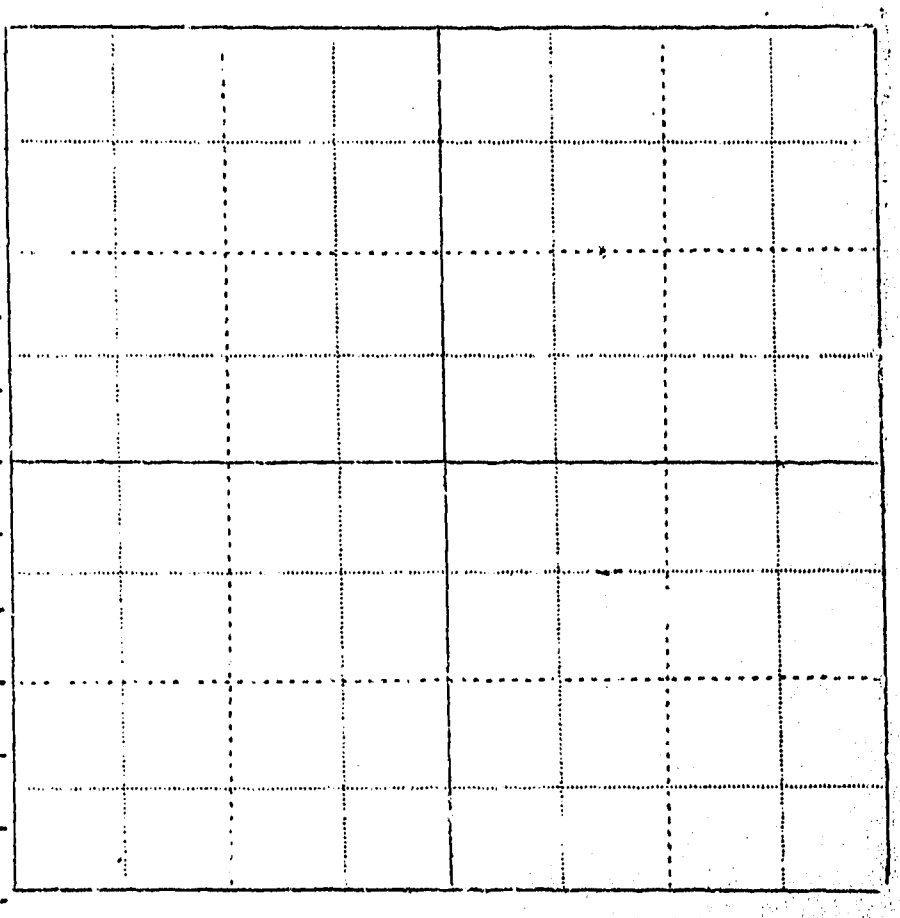

FORM CM-1

A STUDY OF MONTANA'S WATER RESOURCES

3128

County Yellowstone Source of Information

1. Water User Midland Nat'l Bank Address Billings

2. Stream Tributary to Basin

3. Point of Diversion A 1 Section Township Range

4. Description of System

5. Type of Irrigation

6. Original Appropriator Address

7. First Use: Year Acres Irrigated

8. Maximum Use: Year Acres Irrigated

9. Present Use: Year Acres Irrigated

10. Last Use: Year Why Abandoned

11. Condition of System

12. Land Description Lots in Billings Heights sub sec 31, T 1N, R 26E

Remarks:



FORM SM-1

A STUDY OF MONTANA'S WATER RESOURCES

County Yellowstone Source of Information

1. Water User Gerard E. Paris Address 41 Ave. B, Billings

2. Stream Tributary to Basin

3. Point of Diversion ¼ ¼ Section Township Range

4. Description of System

5. Type of Irrigation

6. Original Appropriator Address

7. First Use: Year Acres Irrigated

8. Maximum Use: Year Acres Irrigated

9. Present Use: Year Acres Irrigated

10. t Use: Year Why Abandoned

11. Condition of System

12. Land Description Trees in Billings Heights sub. sec 31, T 1N, R 26E

Remarks:

Information by

FORM SM-1

A STUDY OF MONTANA'S WATER RESOURCES

County Yellowstone Source of Information

1. Water User Viola Paulson, % Belle Glasnea Address R 2, Billings
2. Stream Tributary to Basin
3. Point of Diversion ¼ Section Township Range
4. Description of System
5. Type of Irrigation
6. Original Appropriator Address
7. First Use: Year Acres Irrigated
8. Maximum Use: Year Acres Irrigated
9. Present Use: Year Acres Irrigated
10. Last Use: Year Why Abandoned
11. Condition of System
12. Land Description Frac. in Billings Heights sub. sec 34 T 1N, R 26E

Remarks:

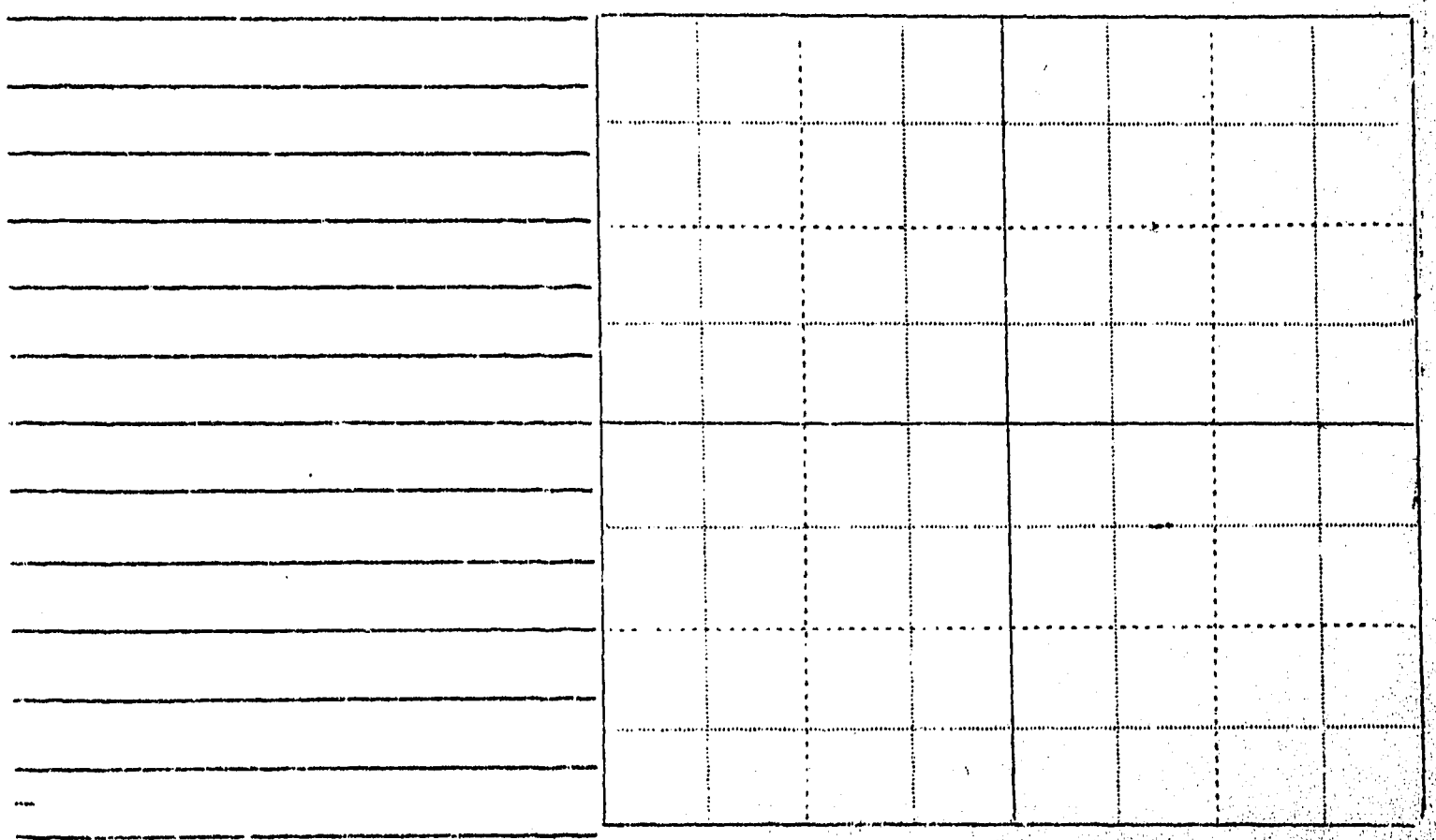

FORM SM-1

A STUDY OF MONTANA'S WATER RESOURCES

County Yellowstone Source of Information

1. Water User Murphy M. Ransdell Address Box 702, Billings

2. Stream Tributary to Basin

3. Point of Diversion ¼ ¼ Section Township Range

4. Description of System

5. Type of Irrigation

6. Original Appropriator Address

7. First Use: Year Acres Irrigated

8. Maximum Use: Year Acres Irrigated

9. Present Use: Year Acres Irrigated

10. Last Use: Year Why Abandoned

11. Condition of System

12. Land Description Frac. in Billings Heights Add. sec. 31, T 1N, R 26E

Remarks:

FORM SM-1

A STUDY OF MONTANA'S WATER RESOURCES

County Yellowstone Source of Information

1. Water User Orville Phillips Address Allied Bld. Credits
1st. Natl. Bank Bld. St. Paul, Minn.

2. Stream Tributary to Basin

3. Point of Diversion ¼ ¼ Section Township Range

4. Description of System

5. Type of Irrigation

6. Original Appropriator Address

7. First Use: Year Acres Irrigated

8. Maximum Use: Year Acres Irrigated

9. Present Use: Year Acres Irrigated

10. Last Use: Year Why Abandoned

11. Condition of System

12. Land Description Tract in Billings Heights Sub. sec 31, T 1N, R 26 E

Remarks:

FORM SM-1

A STUDY OF MONTANA'S WATER RESOURCES

County Yellowstone Source of Information _____

1. Water User Wm. Pond Address R 2. Billings

2. Stream _____ Tributary to _____ Basin _____

3. Point of Diversion ½ ½ Section _____ Township _____ Range _____

4. Description of System _____

5. Type of Irrigation _____

6. Original Appropriator _____ Address _____

7. First Use; Year _____ Acres Irrigated _____

8. Maximum Use; Year _____ Acres Irrigated _____

9. Present Use; Year _____ Acres Irrigated _____

10. Last Use; Year _____ Why Abandoned _____

11. Condition of System _____

12. Land Description Irrc. in Billings Heights sub. Sec 31, T 1N, R 26E

Remarks: _____



Information by

FORM SM-1

A STUDY OF MONTANA'S WATER RESOURCES

County Yellowstone Source of Information

1. Water User Louis Presbern Address Box 534-Roundup, Mont.

2. Stream Tributary to Basin

3. Point of Diversion Section Township Range

4. Description of System

5. Type of Irrigation

6. Original Appropriator Address

7. First Use: Year Acres Irrigated

8. Maximum Use: Year Acres Irrigated

9. Present Use: Year Acres Irrigated

10. Last Use: Year Why Abandoned

11. Condition of System

12. Land Description Frac. in Billings Heights sub. sec 31, T 1N, R 26E

Remarks:

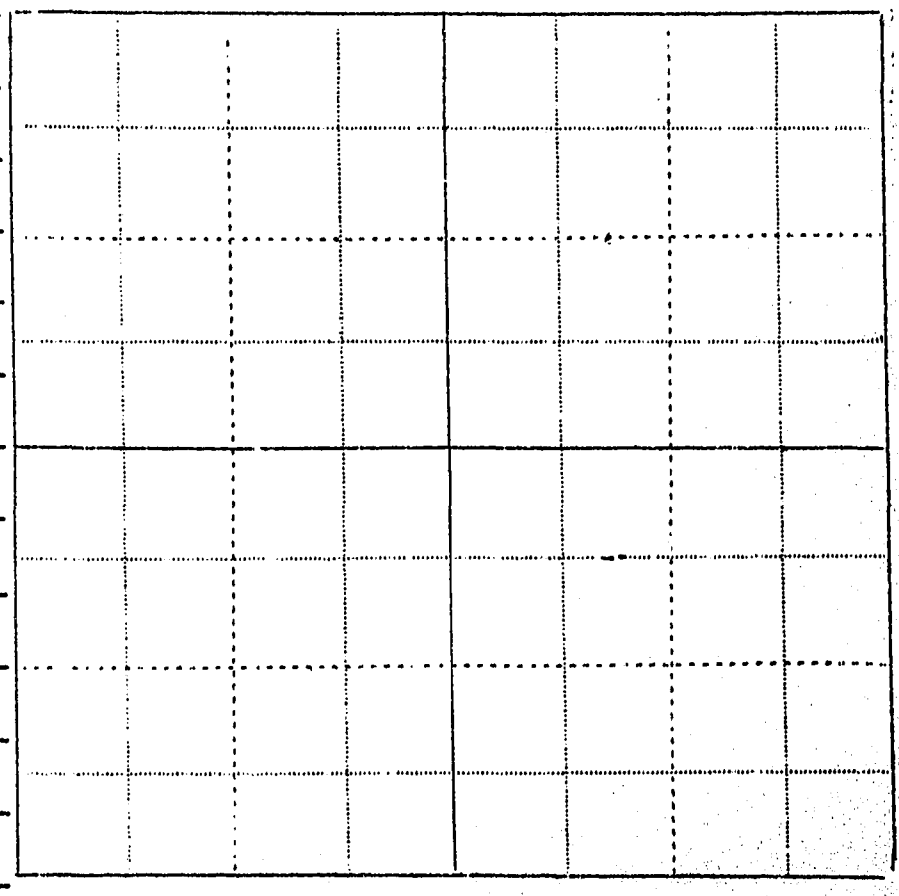

FORM SM-1

A STUDY OF MONTANA'S WATER RESOURCES

County Yellowstone Source of Information

1. Water User Roman Catholic Bishop Address Great Falls, Mont
2. Stream Tributary to Basin
3. Point of Diversion ¼ ¼ Section Township Range
4. Description of System
5. Type of Irrigation
6. Original Appropriator Address
7. First Use: Year Acres Irrigated
8. Maximum Use: Year Acres Irrigated
9. Present Use: Year Acres Irrigated
10. Last Use: Year Why Abandoned
11. Condition of System
12. Land Description Tract in Billings Heights sub-sec 31, T 1N, R 26E

Remarks:

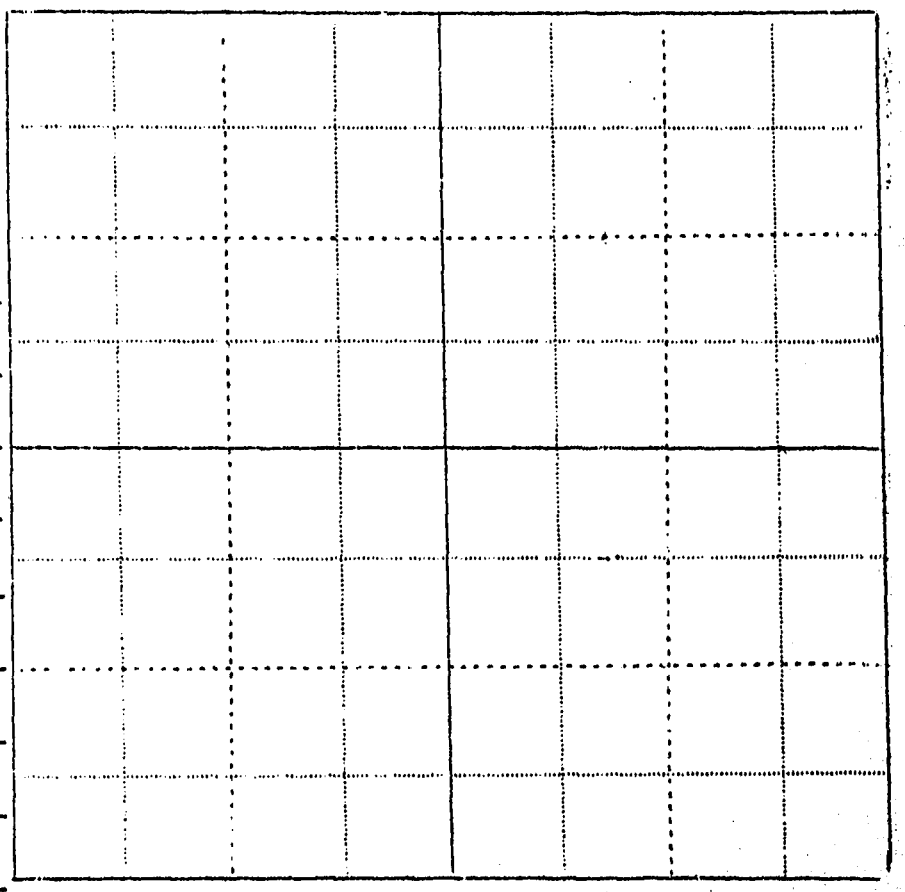

WITNESS Information by

Place

FORM SM-1

A STUDY OF MONTANA'S WATER RESOURCES

County Yellowstone Source of Information _____

1. Water User Marguerite M. Raper Address Billings

2. Stream _____ Tributary to _____ Basin _____

3. Point of Diversion ¼ ¼ Section _____ Township _____ Range _____

4. Description of System _____

5. Type of Irrigation _____

6. Original Appropriator _____ Address _____

7. First Use: Year _____ Acres Irrigated _____

8. Maximum Use: Year _____ Acres Irrigated _____

9. Present Use: Year _____ Acres Irrigated _____

10. Last Use: Year _____ Why Abandoned _____

11. Condition of System _____

12. Land Description [illegible] in Billings Heights sub. sec 31, T 1N, R 26E

Remarks: _____



WITNESS:

Information by

FORM SM-1

A STUDY OF MONTANA'S WATER RESOURCES

County Yellowstone Source of Information

1. Water User Lester Tice Address R 2, Billings

2. Stream Tributary to Basin

3. Point of Diversion ¼ ¼ Section Township Range

4. Description of System

5. Type of Irrigation

6. Original Appropriator Address

7. First Use: Year Acres Irrigated

8. Maximum Use: Year Acres Irrigated

9. Present Use: Year Acres Irrigated

10. Last Use: Year Why Abandoned

11. Condition of System

12. Land Description Farm in Billings Heights and sec 31, T 1 N, R 26 E

Remarks:

A STUDY OF MONTANA'S WATER RESOURCES

County Yellowstone Source of Information _____

1. Water User A. B. Rolfe % Aida Karsher Address R1, Selma, Indiana

2. Stream _____ Tributary to _____ Basin _____

3. Point of Diversion _____ Section _____ Township _____ Range _____

4. Description of System _____

5. Type of Irrigation _____

6. Original Appropriator _____ Address _____

7. First Use: Year _____ Acres Irrigated _____

8. Maximum Use: Year _____ Acres Irrigated _____

9. Present Use: Year _____ Acres Irrigated _____

10. Last Use: Year _____ Why Abandoned _____

11. Condition of System _____

12. Land Description Frac. in Billings Heights sub. sec. 31, T 1N, R 26E

Remarks: _____

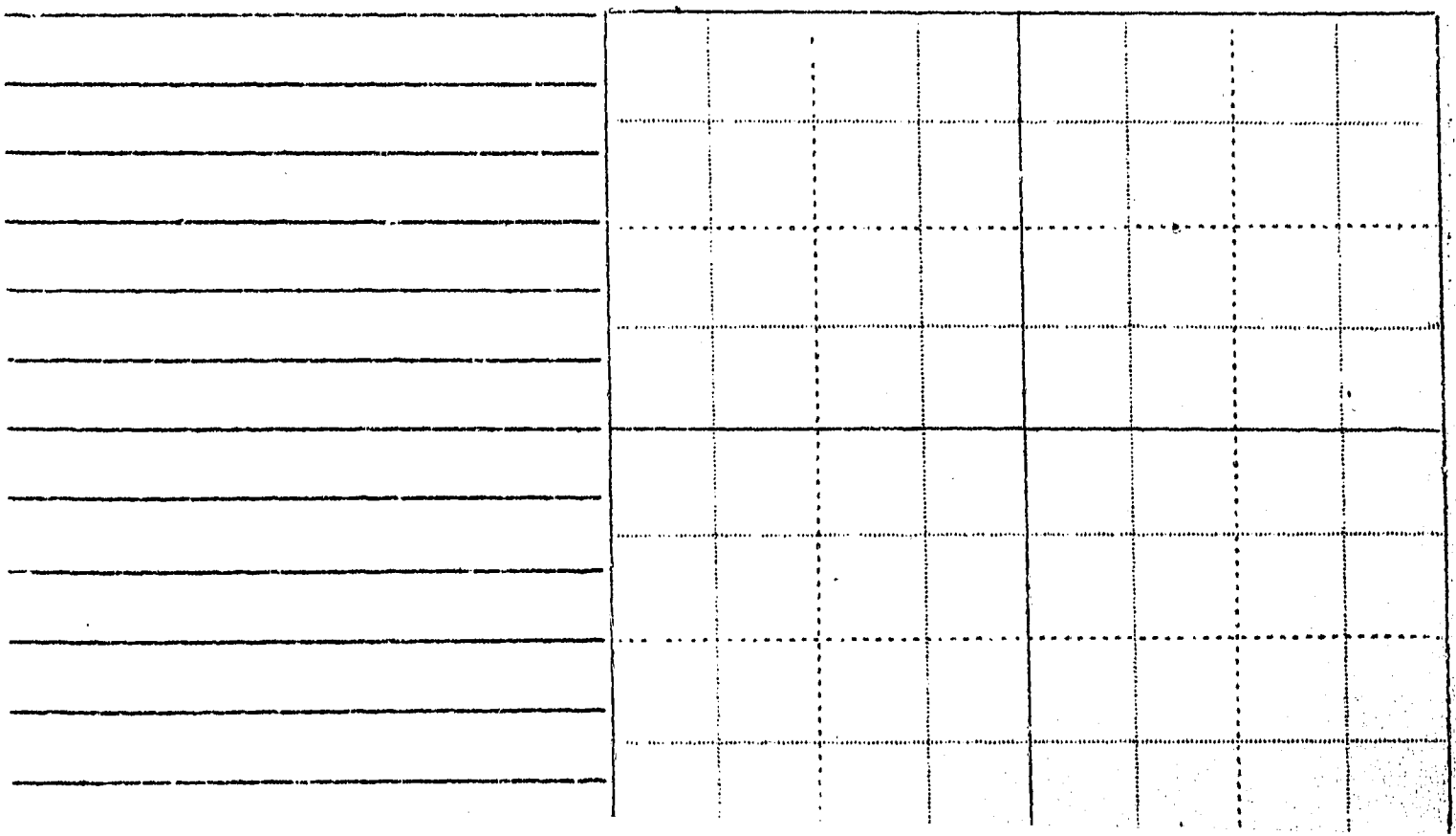

FORM SM-1

A STUDY OF MONTANA'S WATER RESOURCES

County Yellowstone Source of Information

1. Water User Peter Puskis Address Box 182, Klein, Mont.

2. Stream Tributary to Basin

3. Point of Diversion ¼ ¼ Section Township Range

4. Description of System

5. Type of Irrigation

6. Original Appropriator Address

7. First Use: Year Acres Irrigated

8. Maximum Use: Year Acres Irrigated

9. Present Use: Year Acres Irrigated

10. Last Use: Year Why Abandoned

11. Condition of System

12. Land Description Trac. in Billings Heights sub. sec. 31, T 1N, R 26E

Remarks:

FORM SM-1

A STUDY OF MONTANA'S WATER RESOURCES

County Yellowstone Source of Information

1. Water User Otis Lehman Address 45 Louisiana St Meaderville Butte

2. Stream Tributary to Basin

3. Point of Diversion ¼ ¼ Section Township Range

4. Description of System

5. Type of Irrigation

6. Original Appropriator Address

7. First Use: Year Acres Irrigated

8. Maximum Use: Year Acres Irrigated

9. Present Use: Year Acres Irrigated

10. Last Use: Year Why Abandoned

11. Condition of System

12. Land Description Two in Billings Heights subd sec 31, T 1N, R 26E

Remarks:

FORM SM-1

A STUDY OF MONTANA'S WATER RESOURCES

County Yellowstone Source of Information _____

1. Water User W. A. Sederholm Address R 2, Billings

2. Stream _____ Tributary to _____ Basin _____

3. Point of Diversion _____ Section _____ Township _____ Range _____

4. Description of System _____

5. Type of Irrigation _____

6. Original Appropriator _____ Address _____

7. First Use: Year _____ Acres Irrigated _____

8. Maximum Use: Year _____ Acres Irrigated _____

9. Present Use: Year _____ Acres Irrigated _____

10. Last Use: Year _____ Why Abandoned _____

11. Condition of System _____

12. Land Description [illegible] in Billings Heights sub. sec. 31, T 1N, R 26E

Remarks: _____

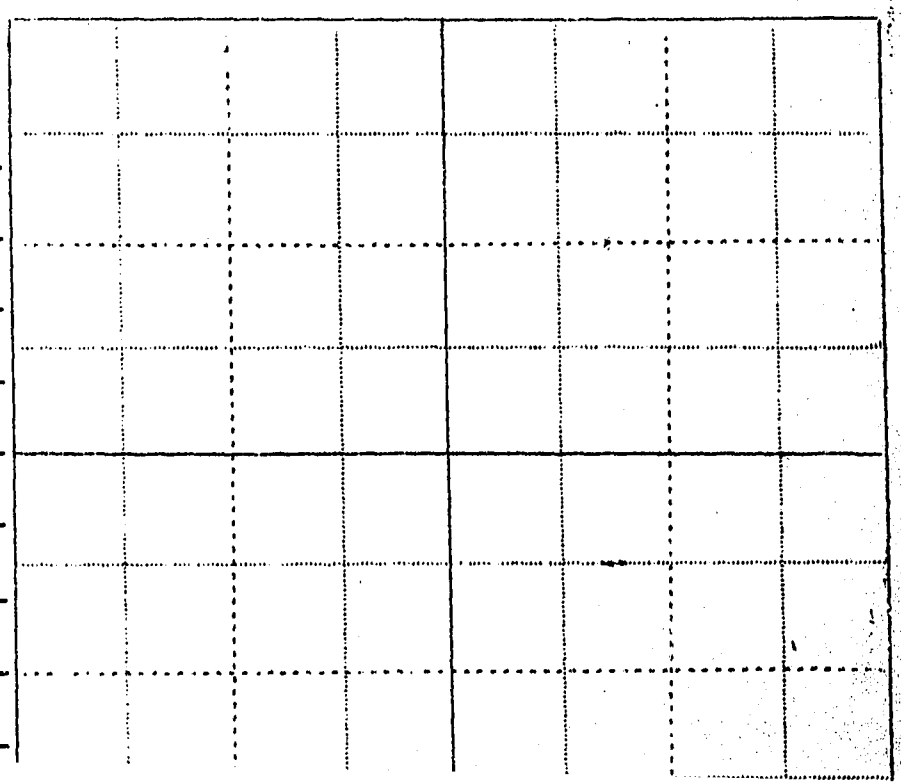

FORM SM-1

A STUDY OF MONTANA'S WATER RESOURCES

County Yellowstone Source of Information _____

1. Water User E. A. & Jessie Seitz Address 1018 No. 32nd Billings

2. Stream _____ Tributary to _____ Basin _____

3. Point of Diversion ¼ ¼ Section _____ Township _____ Range _____

4. Description of System _____

5. Type of Irrigation _____

6. Original Appropriator _____ Address _____

7. First Use: Year _____ Acres Irrigated _____

8. Maximum Use: Year _____ Acres Irrigated _____

9. Present Use: Year _____ Acres Irrigated _____

10. Last Use: Year _____ Why Abandoned _____

11. Condition of System _____

12. Land Description Frac. in Billings Heights sub. sec. 31, T 1N, R 26E

Remarks: _____



FORM SM-1

A STUDY OF MONTANA'S WATER RESOURCES

County Yellowstone Source of Information _____

1. Water User Eddie & Gladys Sharon Address 409 - No. 32nd. Billings

2. Stream _____ Tributary to _____ Basin _____

3. Point of Diversion _____ Section _____ Township _____ Range _____

4. Description of System _____

5. Type of Irrigation _____

6. Original Appropriator _____ Address _____

7. First Use: Year _____ Acres Irrigated _____

8. Maximum Use: Year _____ Acres Irrigated _____

9. Present Use: Year _____ Acres Irrigated _____

10. Last Use: Year _____ Why Abandoned _____

11. Condition of System _____

12. Land Description [illegible], T 1N, R 26E

Remarks: _____

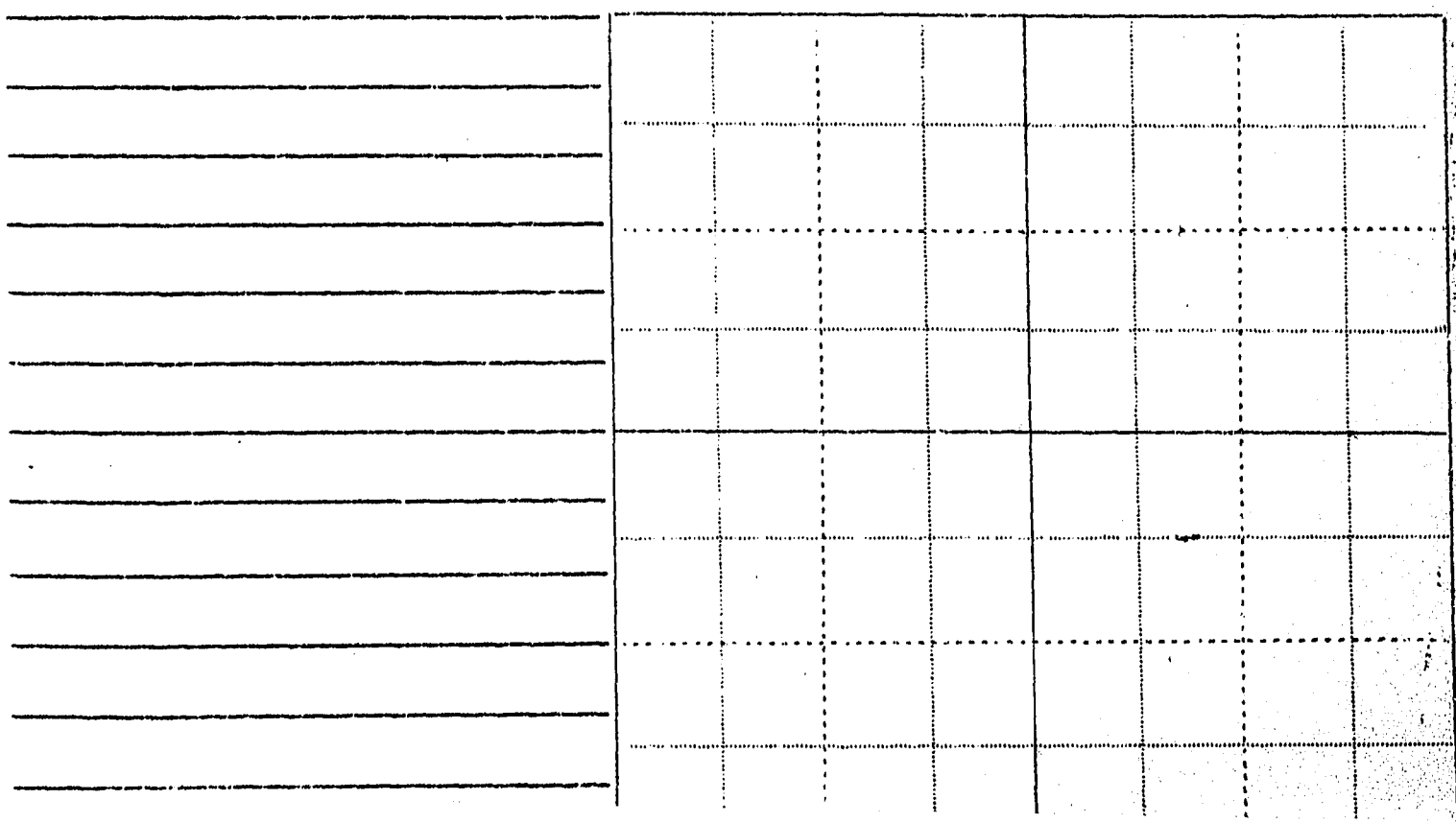

FORM SM-1

A STUDY OF MONTANA'S WATER RESOURCES

County Yellowstone Source of Information

1. Water User Neva Smith Address R2, Box 52, Billings
2. Stream Tributary to Basin
3. Point of Diversion NE ¼ Section Township Range
4. Description of System
5. Type of Irrigation
6. Original Appropriator Address
7. First Use: Year Acres Irrigated
8. Maximum Use: Year Acres Irrigated
9. Present Use: Year Acres Irrigated
10. Last Use: Year Why Abandoned
11. Condition of System
12. Land Description Frac. in Billings Heights sub. sec. 31, T 1N, R 36 E

Remarks:



FORM SM-1

A STUDY OF MONTANA'S WATER RESOURCES

County Yellowstone Source of Information 32

1. Water User O. S. & Sarah Smith Address 311 - 5th Billings

2. Stream _____ Tributary to _____ Basin _____

3. Point of Diversion ¼ ¼ Section _____ Township _____ Range _____

4. Description of System _____

5. Type of Irrigation _____

6. Original Appropriator _____ Address _____

7. First Use: Year ____ Acres Irrigated _____

8. Maximum Use: Year ____ Acres Irrigated _____

9. Present Use: Year ____ Acres Irrigated _____

10. Last Use: Year ____ Why Abandoned _____

11. Condition of System _____

12. Land Description Irac. in Billings Heights sub. sec 31, T 1N, R 26E

Remarks: _____



FORM SM-1

A STUDY OF MONTANA'S WATER RESOURCES

County Yellowstone Source of Information

1. Water User John Sopko Address Roundup, Mont.

2. Stream Tributary to Basin

3. Point of Diversion ¼ ¼ Section Township Range

4. Description of System

5. Type of Irrigation

6. Original Appropriator Address

7. First Use: Year Acres Irrigated

8. Maximum Use: Year Acres Irrigated

9. Present Use: Year Acres Irrigated

10. Last Use: Year Why Abandoned

11. Condition of System

12. Land Description Tract in Billings Heights subd. sec 31, T 1N, R 26E

Remarks:



A STUDY OF MONTANA'S WATER RESOURCES

County Yellowstone Source of Information

1. Water User Gaylord States Address North Platte, Nebr.
2. Stream Tributary to Basin
3. Point of Diversion ¼ ¼ Section Township Range
4. Description of System
5. Type of Irrigation
6. Original Appropriator Address
7. First Use: Year Acres Irrigated
8. Maximum Use: Year Acres Irrigated
9. Present Use: Year Acres Irrigated
10. Last Use: Year Why Abandoned
11. Condition of System
12. Land Description Irrig. in Billings Heights sub. sec 31, T 1N, R 26E

Remarks:



A STUDY OF MONTANA'S WATER RESOURCES

County Yellowstone Source of Information

1. Water User Ruth Syverson & Mrs. Hazel Morland Address 717 Ave. F Billings

2. Stream Tributary to Basin

3. Point of Diversion ¼ ¼ Section Township Range

4. Description of System

5. Type of Irrigation

6. Original Appropriator Address

7. First Use: Year Acres Irrigated

8. Maximum Use: Year Acres Irrigated

9. Present Use: Year Acres Irrigated

10. Last Use: Year Why Abandoned

11. Condition of System

12. Land Description Irrig. in Billings Heights out. sec. 31, T 1N, R 26E

Remarks:

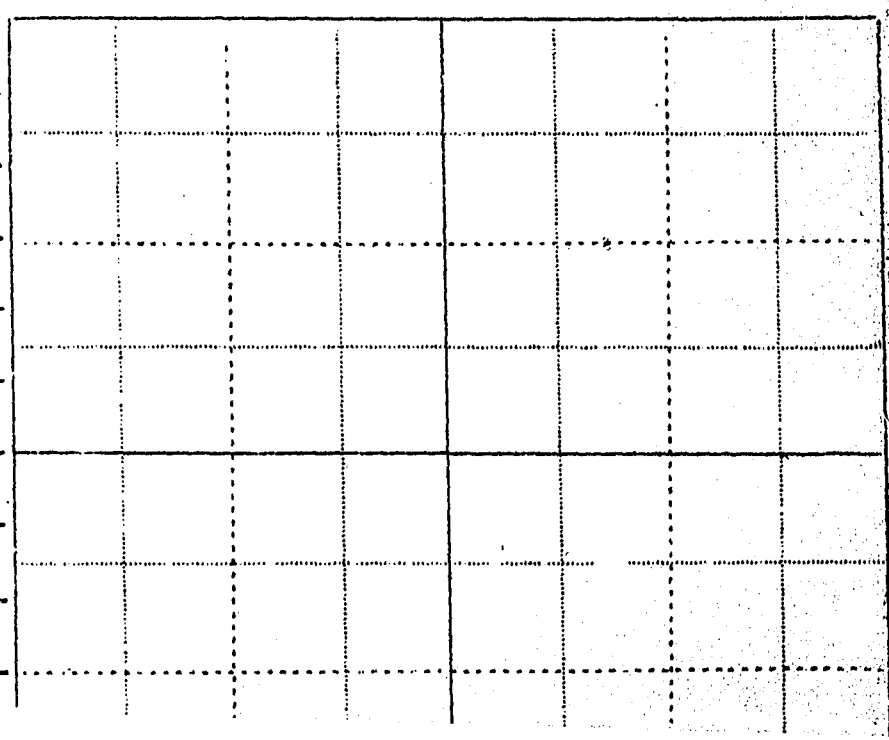

FORM SM-1

A STUDY OF MONTANA'S WATER RESOURCES

County Yellowstone Source of Information _____

1. Water User Shirley Acuna Address 607 - Ave. G. Billings

2. Stream _____ Tributary to _____ Basin _____

3. Point of Diversion ¼ ¼ Section _____ Township _____ Range _____

4. Description of System _____

5. Type of Irrigation _____

6. Original Appropriator _____ Address _____

7. First Use: Year _____ Acres Irrigated _____

8. Maximum Use: Year _____ Acres Irrigated _____

9. Present Use: Year _____ Acres Irrigated _____

10. Last Use: Year _____ Why Abandoned _____

11. Condition of System _____

12. Land Description Lot 2 in Billings Heights sub. sec 31, T 1N, R 26E

Remarks: _____

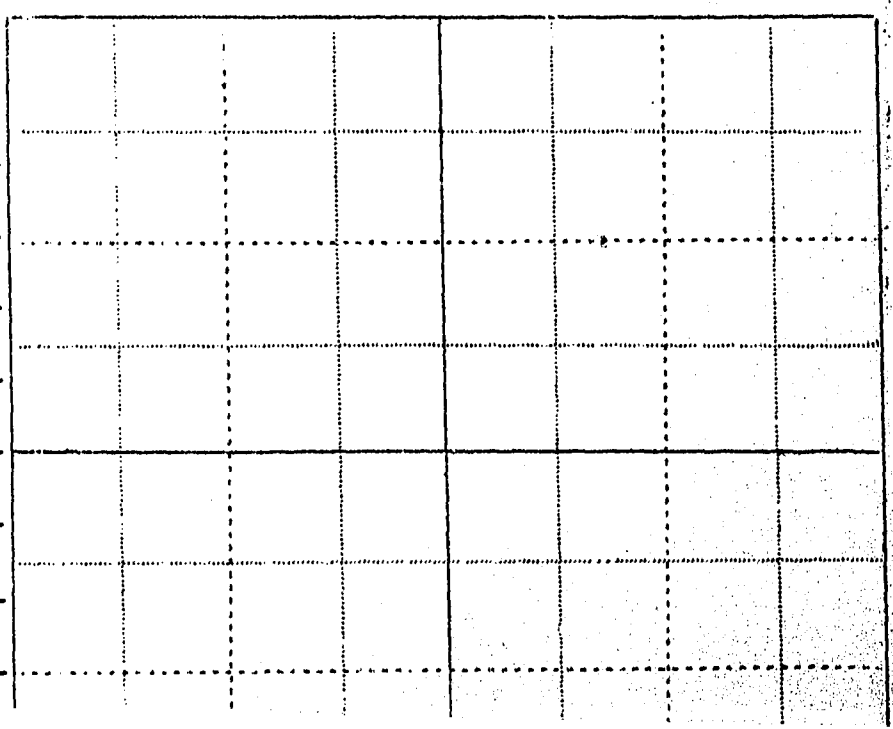

FORM CM-1

A STUDY OF MONTANA'S WATER RESOURCES

County Yellowstone Source of Information _____

1. Water User James Wilson Jr. Address 222 - No. 30th Billings

2. Stream _____ Tributary to _____ Basin _____

3. Point of Diversion ¼ ¼ Section _____ Township _____ Range _____

4. Description of System _____

5. Type of Irrigation _____

6. Original Appropriator _____ Address _____

7. First Use: Year _____ Acres Irrigated _____

8. Maximum Use: Year _____ Acres Irrigated _____

9. Present Use: Year _____ Acres Irrigated _____

10. Last Use: Year _____ Why Abandoned _____

11. Condition of System _____

12. Land Description Tract in Billings Heights sub. sec 1, T 1N, R 26E

Remarks: _____



FORM SM-1

A STUDY OF MONTANA'S WATER RESOURCES

County Yellowstone Source of Information _____

1. Water User Wm. Wilson Address Flatwillow, Mont

2. Stream _____ Tributary to _____ Basin _____

3. Point of Diversion ¼ ¼ Section _____ Township _____ Range _____

4. Description of System _____

5. Type of Irrigation _____

6. Original Appropriator _____ Address _____

7. First Use: Year _____ Acres Irrigated _____

8. Maximum Use: Year _____ Acres Irrigated _____

9. Present Use: Year _____ Acres Irrigated _____

10. Last Use: Year _____ Why Abandoned _____

11. Condition of System _____

12. Land Description Free in Billings Heights sub. sec. 31, T 1N, R 26E

Remarks: _____

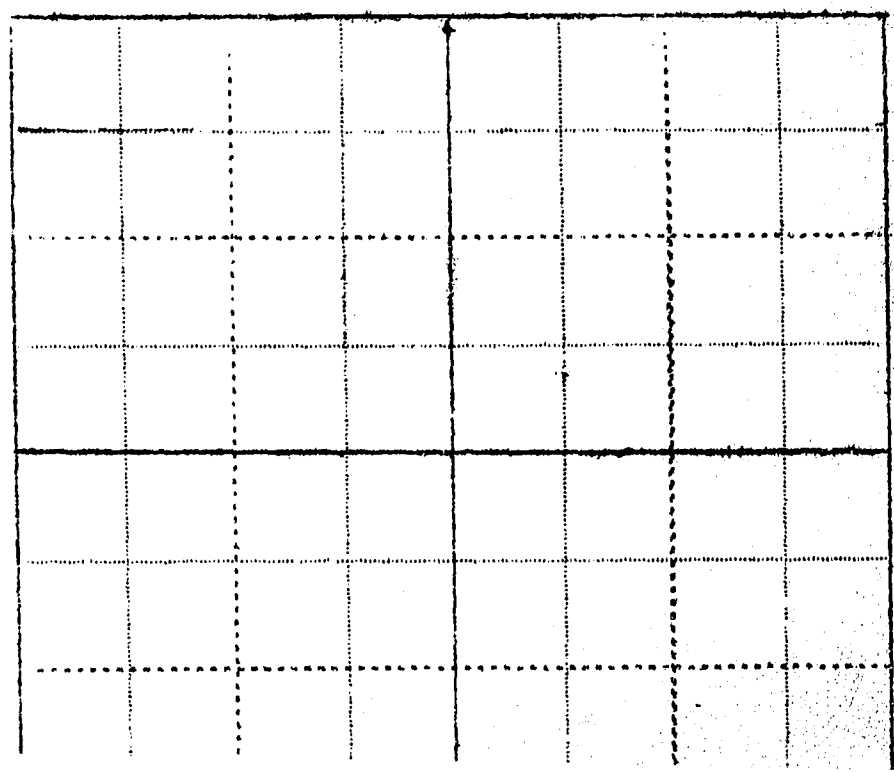

FORM SM-1

A STUDY OF MONTANA'S WATER RESOURCES

County Yellowstone Source of Information _____

1. Water User Mr. Boyle Winger Address 744 Ave. C. Billings

2. Stream _____ Tributary to _____ Basin _____

3. Point of Diversion ¼ ¼ Section _____ Township _____ Range _____

4. Description of System _____

5. Type of Irrigation _____

6. Original Appropriator _____ Address _____

7. First Use: Year _____ Acres Irrigated _____

8. Maximum Use: Year _____ Acres Irrigated _____

9. Present Use: Year _____ Acres Irrigated _____

10. Last Use: Year _____ Why Abandoned _____

11. Condition of System _____

12. Land Description Grac. in Billings Heights sub. Sec. 31, T 1N, R 26E

Remarks: _____

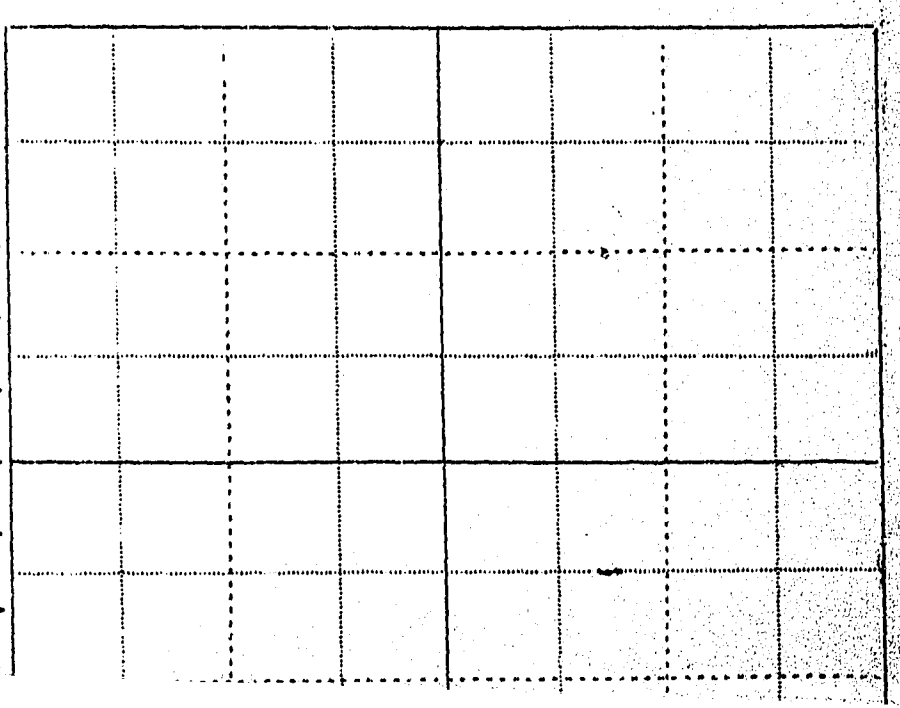

FORM SM-1

A STUDY OF MONTANA'S WATER RESOURCES

County Yellowstone Source of Information

1. Water User P. G. Weaver Address 219-No. 24th

2. Stream Tributary to Basin

3. Point of Diversion ¼ ¼ Section Township Range

4. Description of System

5. Type of Irrigation

6. Original Appropriator Address

7. First Use: Year Acres Irrigated

8. Maximum Use: Year Acres Irrigated

9. Present Use: Year Acres Irrigated

10. Last Use: Year Why Abandoned

11. Condition of System

12. Land Description Frac. in Billings Heights sub. sec 21, T 1N, R 26E

Remarks:



FORM SM-1

A STUDY OF MONTANA'S WATER RESOURCES

County Yellowstone Source of Information

1. Water User W. R. Jepp Address 18 Broadwater, Billings

2. Stream Tributary to Basin

3. Point of Diversion ¼ ¼ Section Township Range

4. Description of System

5. Type of Irrigation

6. Original Appropriator Address

7. First Use: Year Acres Irrigated

8. Maximum Use: Year Acres Irrigated

9. Present Use: Year Acres Irrigated

10. Last Use: Year Why Abandoned

11. Condition of System

12. Land Description Irrac. in Billings Heights Subdiv. sec. 31, T 1N, R 26E

Remarks:

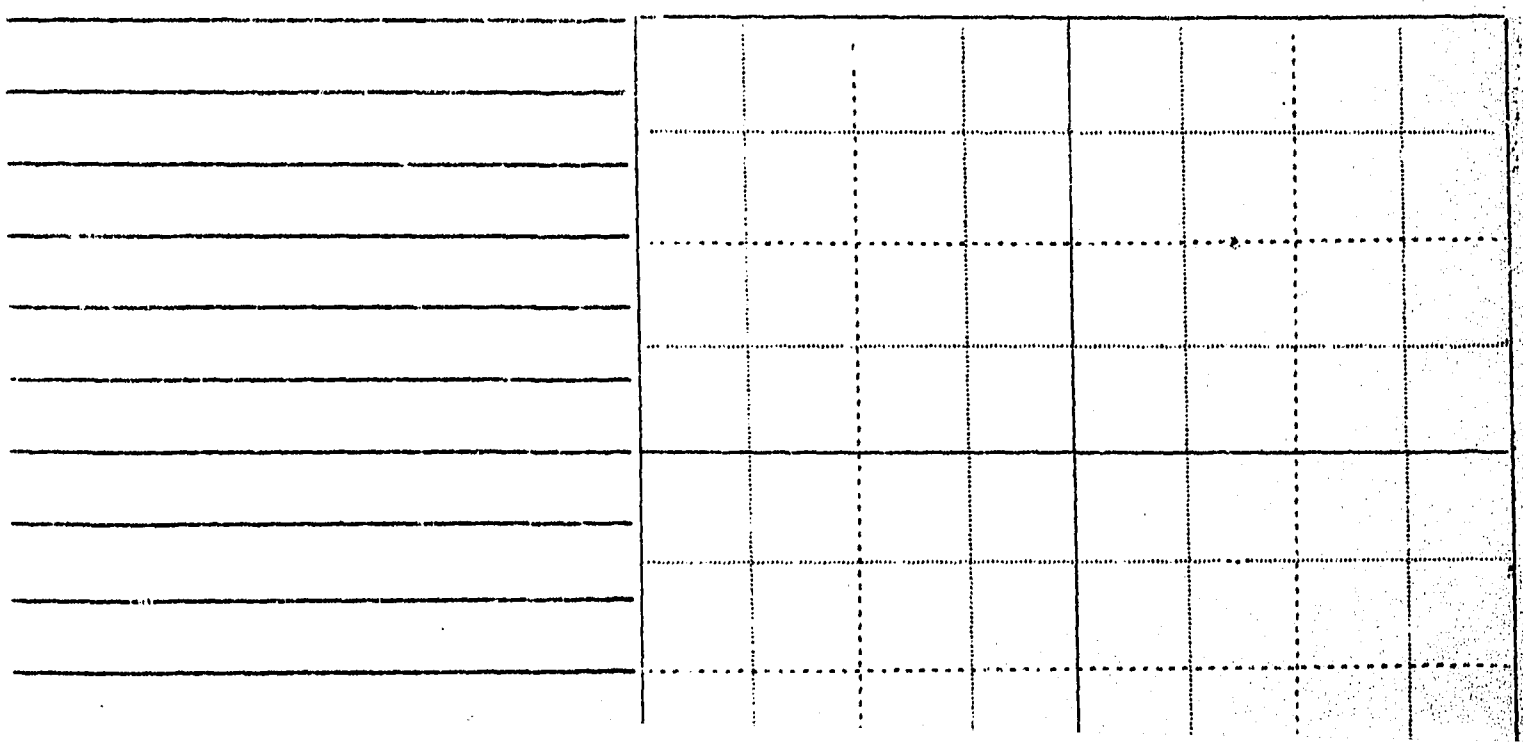

FORM SM-1a

STATE OF MONTANA WATER RESOURCES SURVEY

County Yellowstone Date Aaa - Ditch Records

Name of Water User J. R. Afflerbaugh Address Gen Del. Billings

1. Do you own this land? Yes ✓ No ___ If not give the owner's name below:

   Owner's name _____ Address _____

2. Source of Water Yellowstone Water delivered by B L + I

3. Give point of Diversion ___ ¼ ___ ¼ ___ Section ___ Township ___ Range ___

4. Water is obtained by: (Check one) Gravity ___ Pumping ___ Other ___

5. Who first used water on this land? _____ Address _____

6. In what year was this land first irrigated? _____ Approximate Acres _____

7. What is the greatest number of acres you have irrigated? 5.00 Date _____

8. Present Use: Year 194[illegible] Acres Irrigated 5.00

9. If this land is not irrigated now give date of last use _____

10. State the total number of acres that could be irrigated 5.00 acres.

11. What is the condition of your irrigation system? _____

12. Land Description: Frac. NE Nw¼ Sec. 27, Twp. 1 N Range 26 E

Remarks: 5 shares

B L + I Ditch

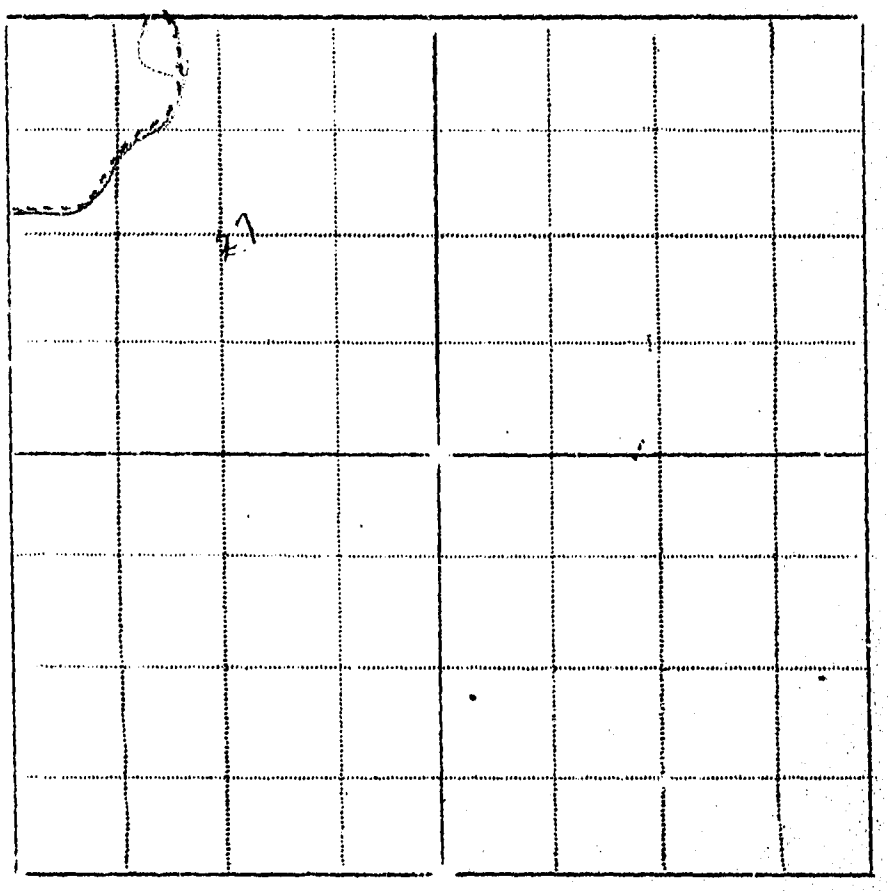

Information by [illegible] Place [illegible] Date June 8-1943

FORM SM-1

4215

22-7

A STUDY OF MONTANA'S WATER RESOURCES

County _____ Source of Information _____

1. Water User J. J. Ahre Address Rte 3 - Billings

2. Stream B L + I Tributary to _____ Basin _____

3. Point of Diversion ___ Section _____ Township _____ Range _____

4. Description of System headgates + ditches

5. Type of Irrigation gravity

6. Original Appropriator Ditch Co. Address _____

7. First Use: Year _____ Acres Irrigated _____

8. Maximum Use: Year _____ Acres Irrigated _____

9. Present Use: Year 1942 Acres Irrigated 2.00

10. Last Use: Year _____ Why Abandoned _____

11. Condition of System [illegible] - leaks - rest OK.

12. Land Description [illegible] Sec 22, T 1N, R 26E

Remarks: _____

Has 2 MI in the B. L. + I ditch. [illegible]

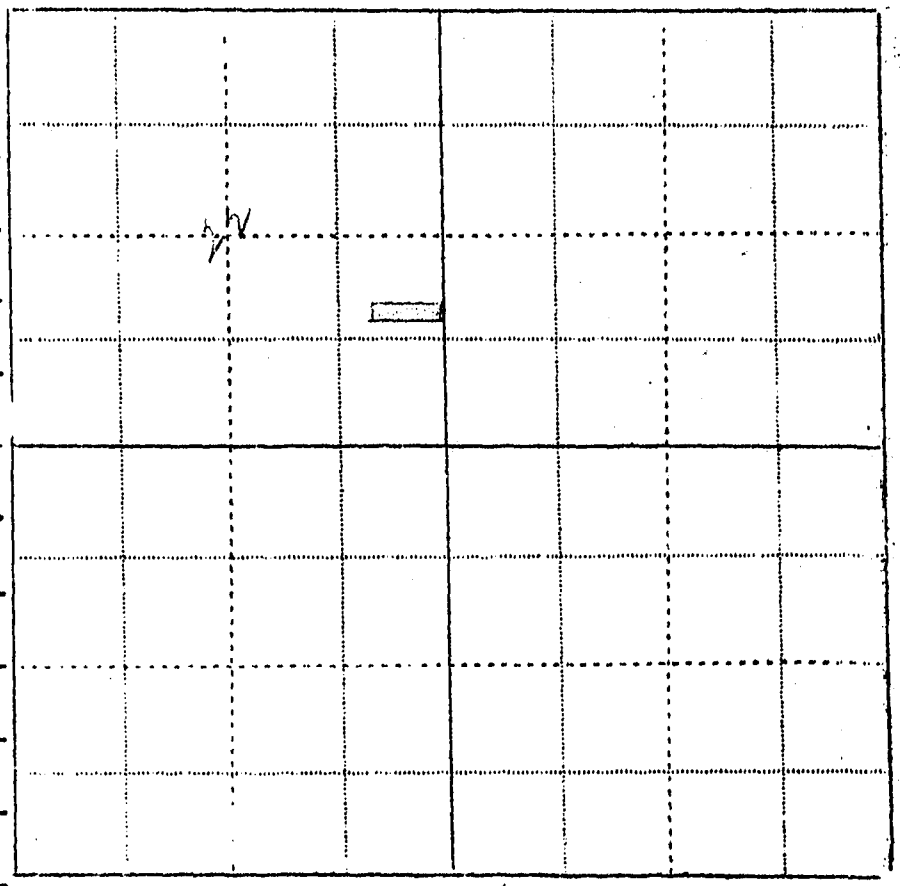

WITNESS Phone M.R. Information by Mr Ahre

Place 2/24/43

FORM SM-1 1431

31-Q

A STUDY OF MONTANA'S WATER RESOURCES

Count Ystone Source of Information Ownership & Photo

1. Water Owner Lewis Aldrich Jr. Address 210 Ystone - Billings

2. Stream R. L. & I. Tributary to _____ Basin _____

3. Point of Diversion same as ditch co. Section _____ Township _____ Range _____

4. Description of System headgate & ditches

5. Type of Irrigation gravity

6. Original Appropriator Ditch Co. Address _____

7. First Use: Year _____ Acres Irrigated _____

8. Maximum Use: Year _____ Acres Irrigated _____

.66 9. Present Use: Year 1942 Acres Irrigated .66

10. Last Use: Year _____ Why Abandoned _____

11. Condition of System good

12. Land Description [illegible] Sec 31, T 1N, R 26E

Remarks:

[illegible] of R.J. & Virginia O'Malley

31

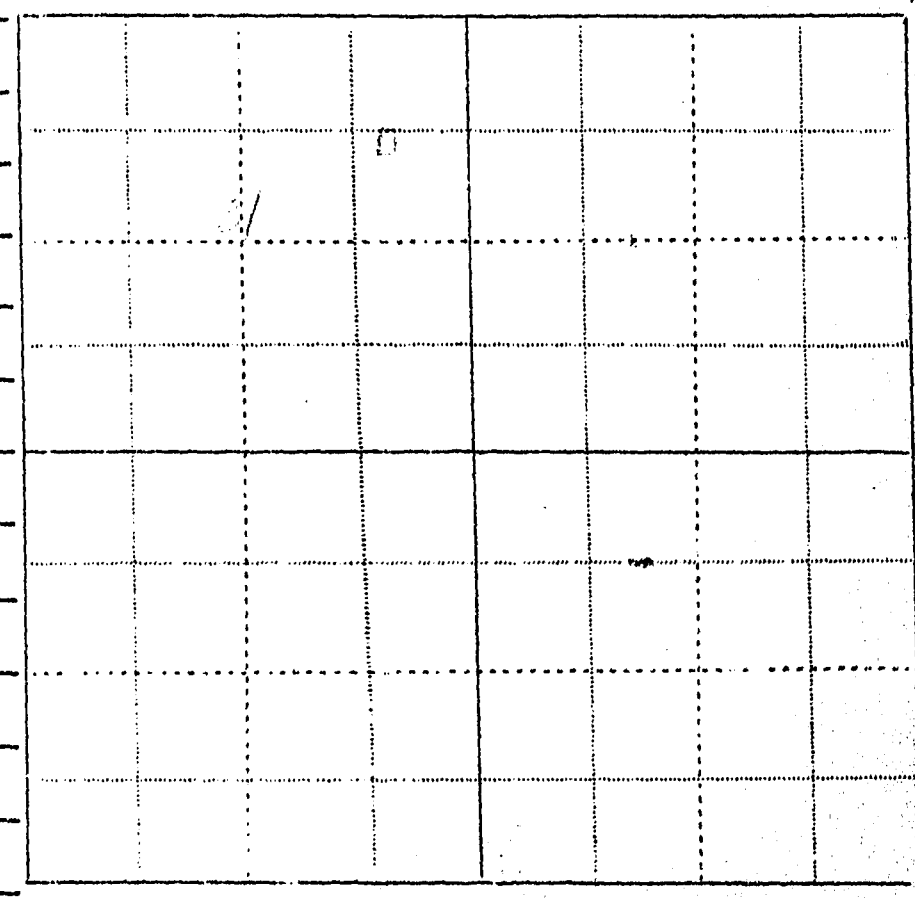

WITNESS [illegible] Information by R.J. O'Malley

Place 2/23/43

FORM SM-1a

STATE OF MONTANA WATER RESOURCES SURVEY

County Yellowstone Date February 23, 1943

Name of Water User J. Leslie Anthony, Address 1609 College Ave., Indianapolis, Indiana.

1. Do you own this land? Yes X ~~No~~ If not give the owner's name below:

Owner's name J. Leslie Anthony Address 1609 College Ave. Indianapolis, Ind.

2. Source of Water Yellowstone River Water delivered by Big Ditch

3. Give point of Diversion W2-W2-SE NW 4 Section 31 Township 1N Range 26E.

4. Water is obtained by: (Check one) Gravity X Pumping ____ Other ____

5. Who first used water on this land? Think Golf & Country Club. Address Billings, Montana.

6. In what year was this land first irrigated? [illegible] Approximate Acres 10.

7. What is the greatest number of acres you have irrigated? 10 Date 1942.

8. Present Use: Year 1942 Acres Irrigated 10 est.

9. If this land is not irrigated now give date of last use 1942.

10. State the total number of acres that could be irrigated 10 acres.

11. What is the condition of your irrigation system? Okeh, as far as I know.

12. Land Description: W2-W2-SE NW 4. Sec. 31, Twp. 1 N. Range 26 E.

Remarks: ~~Has 1 share in the Big Ditch~~ all irrigated from the Big ditch

Think this year same may possibly be used for irrigating potato crop.

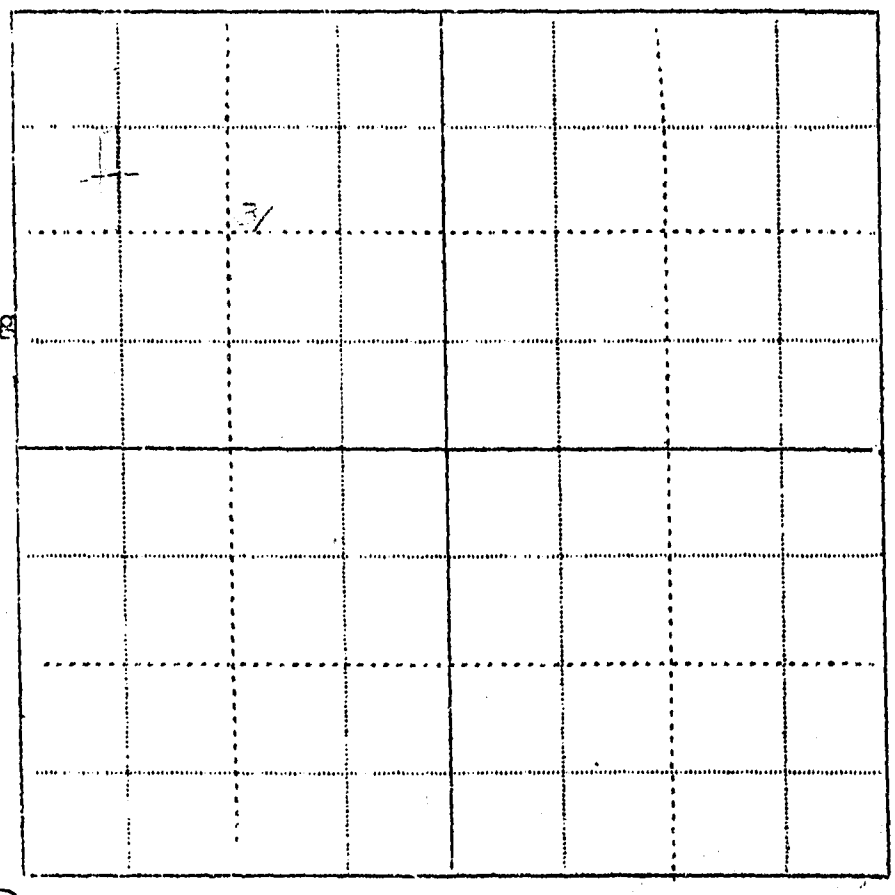

Information by J. Leslie Anthony Place Indpls, Ind. Date 2-26-43.

FORM SM-1

31-2

A STUDY OF MONTANA'S WATER RESOURCES

County Y'stone Source of Information

1. Water User J. Leslie Anthony Address 1609 College Ave Indianapolis, Ind.

2. Stream Tributary to Basin

3. Point of Diversion ¼ ¼ Section Township Range

4. Description of System

5. Type of Irrigation

6. Original Appropriator Address

7. First Use: Year Acres Irrigated

8. Maximum Use: Year Acres Irrigated

10 9. Present Use: Year Acres Irrigated 10 acres

10. Last Use: Year Why Abandoned

11. Condition of System

12. Land Description Trac E & SW NW Sec 31, T 1N, R 26E

Remarks: Has 1 share Big Ditch

227



WITNESS: Information by

Place

515

FORM SM-1

31-B

A STUDY OF MONTANA'S WATER RESOURCES

County Yellowstone Source of Information

1. Water User Edwin Austed Address R. 2, Box 10, Billings

2. Stream Big Ditch wastewater Tributary to Basin

3. Point of Diversion [illegible] Section Township Range

4. Description of System Hay Pipe Lose

5. Type of Irrigation

6. Original Appropriator Address

7. First Use: Year Acres Irrigated

8. Maximum Use: Year Acres Irrigated

.39 9. Present Use: Year Acres Irrigated .39

10. Last Use: Year Why Abandoned

11. Condition of System

12. Land Description Grass in NW¼NE¼ sec 31, T 1N, R 26E

Remarks: McClellan Lake shares in big ditch and Mrs Austed is given 1/6 share in this land - The pipe lose [illegible] Mr Austed + Robinson [illegible]

31

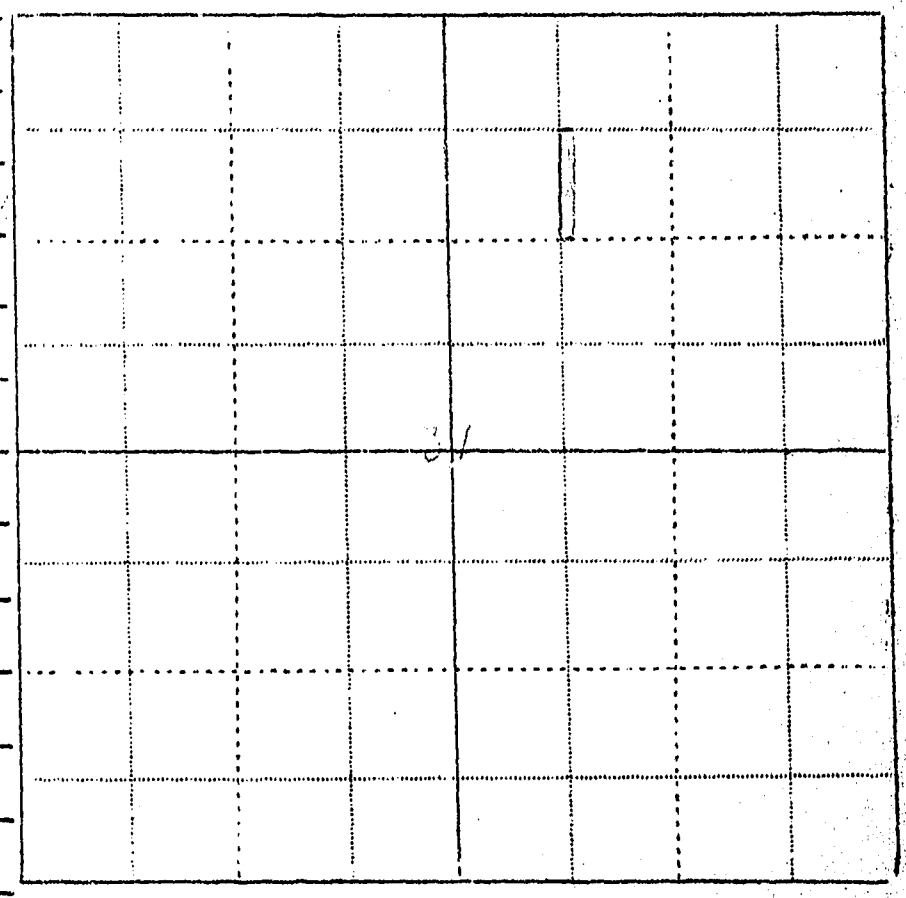

WITNESS Phone MK. Information by Mr. Austed

Place 2/26/43

M 27

FORM SM-1

A STUDY OF MONTANA'S WATER RESOURCES

County Yellowstone Source of Information

1. Water User Roy & Annie Axtell Address Box ~~1543~~ 911 Billings
2. Stream Tributary to Basin
3. Point of Diversion ¼ ¼ Section Township Range
4. Description of System
5. Type of Irrigation
6. Original Appropriator Address
7. First Use: Year Acres Irrigated
8. Maximum Use: Year Acres Irrigated
9. Present Use: Year 1942 Acres Irrigated 58.00
10. Last Use: Year Why Abandoned
11. Condition of System
12. Land Description Trac SE NE, Trac NE SE, T 1N, R 26 E

Remarks: Has

Sec 24

54.83 shares Coulson

.50 " Lockwood

#353

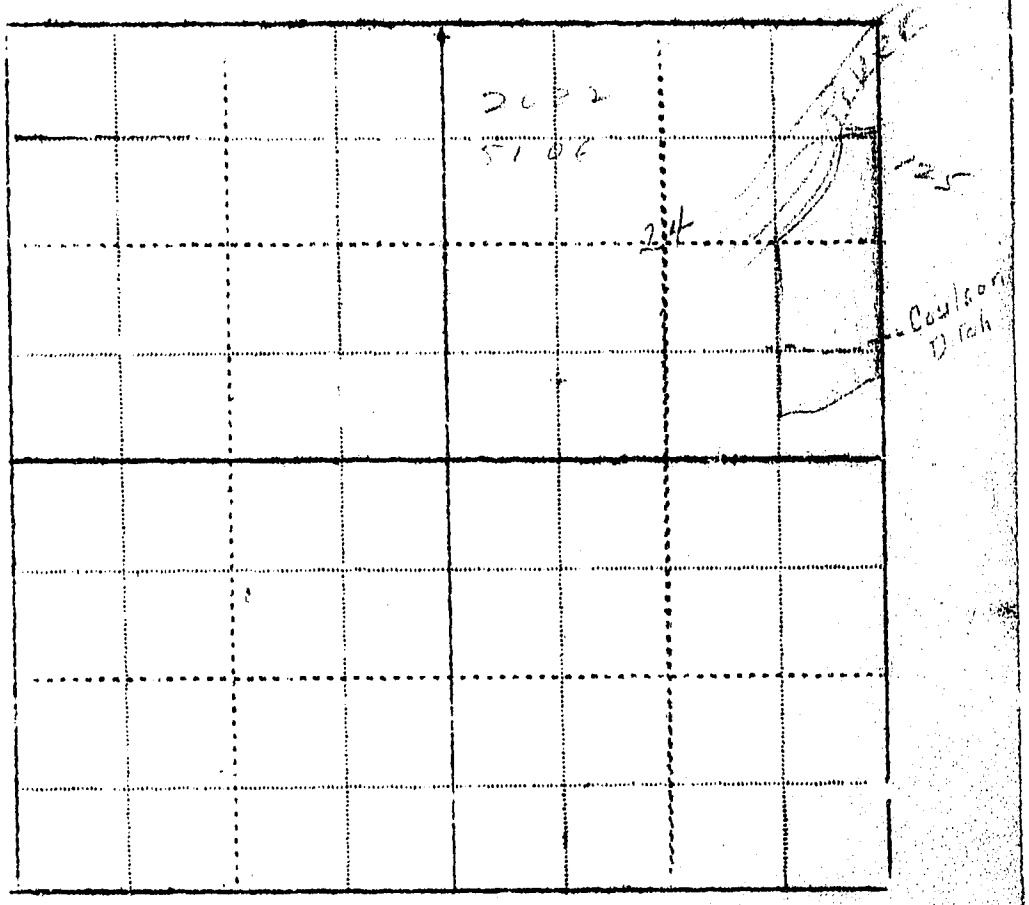

WITNESS: Information by

Place

Letter sent March 6 with 1 N. 27

660

Please Do Not Fill in Any Items on This Page

Notice of Appropriation

353

1. County [illegible] Book 1 Page 15 Record Misc
2. Name of Appropriator [illegible] Address Billings, Mont. Ter.
3. Date Appropriated Aug. 13, 1886 Date Filed Aug. 13, 1886

   Amount Appropriated, Miners Inches 100, Cubic Feet per second
4. Name of Stream [illegible] Tributary Basin
5. Point of Diversion [illegible] being about 2500 ft. N.W from my dwelling [illegible] land

   Sec. Twp. Rge. Bank of Stream
6. Purpose [illegible] domestic
7. Description of System Ditch [illegible] of said springs is about [illegible] Owner. One is in the same direction from the [illegible] but perhaps a little more east thereof
8. Land Description of Intended Place of Use [illegible] sec. 24 1N 26E
9. Remarks (Pertaining to Use, etc.) [illegible] north side of river. [illegible] made Aug. 13 1886 [illegible] about 1500 ft from one described above, a little [illegible] east from dwelling

Decree

10. Case No. Date. Amt. Decreed: M. I. C. F. S.
11. To Whom Decreed Address
12. Name of Ditch Maximum Capacity (C. F. S.)
13. Date of Priority Purpose
14. Land Description of Place of Use as Decreed

FORM SM-1

A STUDY OF MONTANA'S WATER RESOURCES

County Yellowstone Source of Information To Lewis Babcock 120 N. 28

1. Water User Mrs A. L Babcock Address Billings

2. Stream High Ditch Tributary to Yellowstone River Basin Yellowstone

3. Point of Diversion ¼ ¼ Section Township Range

4. Description of System Headgate & Ditch

5. Type of Irrigation Gravity

6. Original Appropriator Big Ditch Co. Address Billings

7. First Use: Year Acres Irrigated

8. Maximum Use: Year 1942 Acres Irrigated 8

9. Present Use: Year Acres Irrigated

10. Last Use: Year Why Abandoned

11. Condition of System Fair

12. Land Description Frac. SW NW NW Sec 32, T 1N, R 26 E

Remarks: L C Babcock has

9 shares - High Ditch



WITNESS: [illegible] Information by Ditch Company Record.

Place Billings May 21, 1943

515

EXECUTIVE OFFICES

RESIDENTIAL **TRIPLETT AND CAIN** TRANSIENT

HOTELS

WOODLAWN AVE. AT 46TH ST.

CHICAGO

WRITTEN FROM,—

Mr G. J. Oravetz
Billings Montana

Dear Mr Oravetz:

The land you have written me about a couple of time I think was sold a year ago. If this is the 8 A just north of the city then this land is owned by the Broadway Realty Co. If I am not correct is my thots will gladly sign for land I may be interested in

Sincerely

L. C. Babcock

HOTEL ALCAZAR
WASHINGTON AT SACRAMENTO BLVD.

WOODMERE
WOODLAWN AVE. AT 46TH ST.

ST. GEORGE
MIDWAY AT BLACKSTONE AVE.

SOUTH LAKE
KENWOOD AVE. AT 47TH ST.

FORM SM-1 14J

A STUDY OF MONTANA'S WATER RESOURCES

County Yellowstone Source of Information

1. Water User Wm. Bailey Address Rte 3 - Billings

2. Stream B L & I. ditch Tributary to Yel R Basin Yel.

3. Point of Diversion ¼ ¼ Section Township Range

4. Description of System Headgate & Lat.

5. Type of Irrigation Row type Flooding

6. Original Appropriator B L & I. ditch Address

7. First Use: Year Acres Irrigated

8. Maximum Use: Year Acres Irrigated

9. Present Use: Year 1942 Acres Irrigated 1.00

10. Last Use: Year Why Abandoned

11. Condition of System Good

12. Land Description [illegible] Sec 14, T 17, R 26 E

Remarks: 1½ M T B L & I



WITNESS: [illegible] Information by Ditch Co Records

Place Billings

FORM SM-1

2525 A STUDY OF MONTANA'S WATER RESOURCES 31-B

County Yellowstone Source of Information

1. Water User Everett Baker Address Box 989 Billings

2. Stream Big Ditch Tributary to Yston Basin Yston

3. Point of Diversion 1 1 Section Township Range

4. Description of System

5. Type of Irrigation

6. Original Appropriator Address

7. First Use: Year Acres Irrigated

8. Maximum Use: Year Acres Irrigated

.39 9. Present Use: Year Acres Irrigated .39

10. Last Use: Year Why Abandoned

11. Condition of System

12. Land Description Frac. in NE"NE" sec. 31, T 1N, R 26E

Remarks: from Big Ditch - Does not know about shares. Name [illegible] Bot. in 1939 Water [illegible] & [illegible]

31

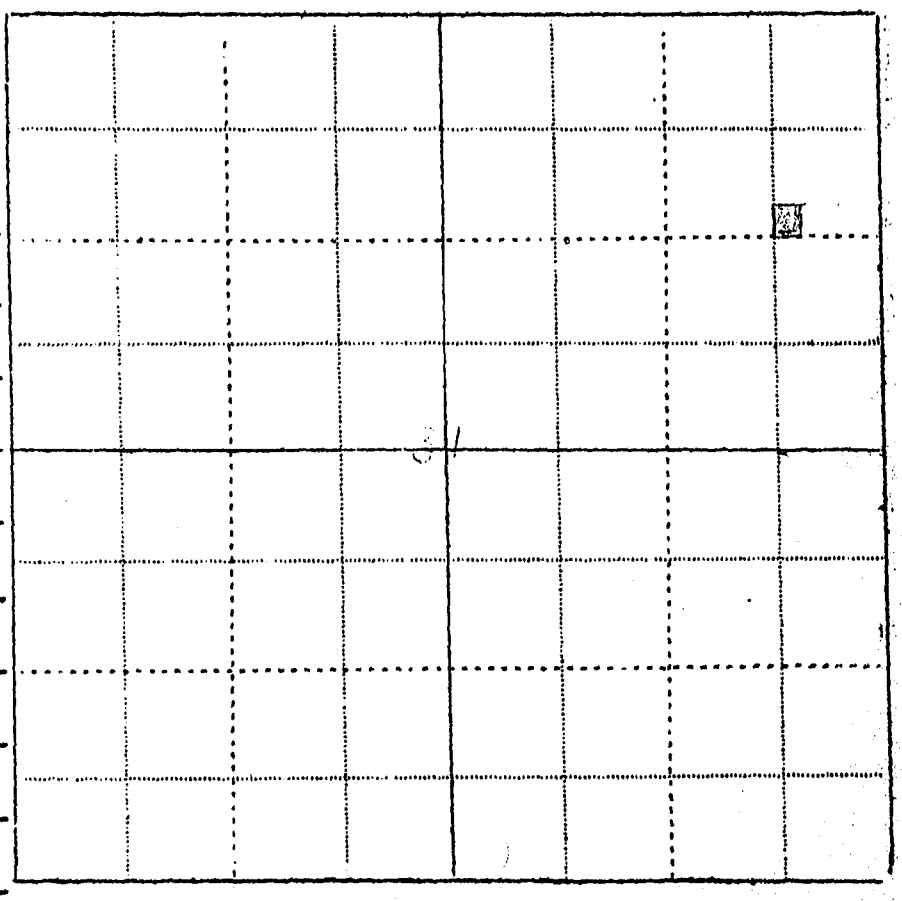

WITNESS [illegible] Information by Mr Baker

R.H.

Place Billings Feb. 23, 1943

FORM SM-1 — chg 279

A STUDY OF MONTANA'S WATER RESOURCES

County Yellowstone Source of Information

1. Water User Ruth Baker Address Rte 3, Billings
90 John Purcell

2. Stream Tributary to Basin

3. Point of Diversion ¼ ¼ Section Township Range

4. Description of System

5. Type of Irrigation

6. Original Appropriator B T & I. ditch Address

7. First Use: Year Acres Irrigated

8. Maximum Use: Year Acres Irrigated 3

3 9. Present Use: Year 1942 Acres Irrigated 3

10. Last Use: Year Why Abandoned

11. Condition of System

12. Land Description S2 SWNWNE Sec 27, T 1N, R 26 E

Remarks: no

[illegible]

178½

WITNESS: [illegible]



Information by C.A.A. & Ditch Co

Place Billings

FORM SM-1 Phone 4538 26 D

A STUDY OF MONTANA'S WATER RESOURCES

County Yellowstone Source of Information

1. Water User Ida D Baker Address 3323 Mont. Ave. Blgr.

2. Stream B L & S Tributary to Basin

3. Point of Diversion ¼ ¼ Section Township Range

4. Description of System Headgate & ditches

5. Type of Irrigation gravity - flood

6. Original Appropriator Ditch Co. Address

7. First Use: Year Acres Irrigated

8. Maximum Use: Year Acres Irrigated

9. Present Use: Year Acres Irrigated 10.00

10 10. Last Use: Year Why Abandoned

11. Condition of System good

12. Land Description Trac N² NW NW Sec 26, T 1N, R 26 E

Remarks: R. H. has

10 shares B L & S

160



WITNESS: Phone M.R. Information by Ida Baker

Place 3/1/43

616

FORM SM-1

A STUDY OF MONTANA'S WATER RESOURCES

County Yellowstone Source of Information

1. Water User [illegible] Address Box 106 Billings
2. Stream B L & Ditch Tributary to Yel R. Basin Yel.
3. Point of Diversion ¼ ¼ Section Township Range
4. Description of System Headgate & Lat.
5. Type of Irrigation Raw Type Flooding
6. Original Appropriator B L & Ditch Address
7. First Use: Year Acres Irrigated
8. Maximum Use: Year Acres Irrigated
9. Present Use: Year [illegible] Acres Irrigated 10.00
10. Last Use: Year Why Abandoned
11. Condition of System Good
12. Land Description N ½ S ½ NE NE Sec 22, T 1N, R 26E

Remarks: Has

[illegible] B L & D

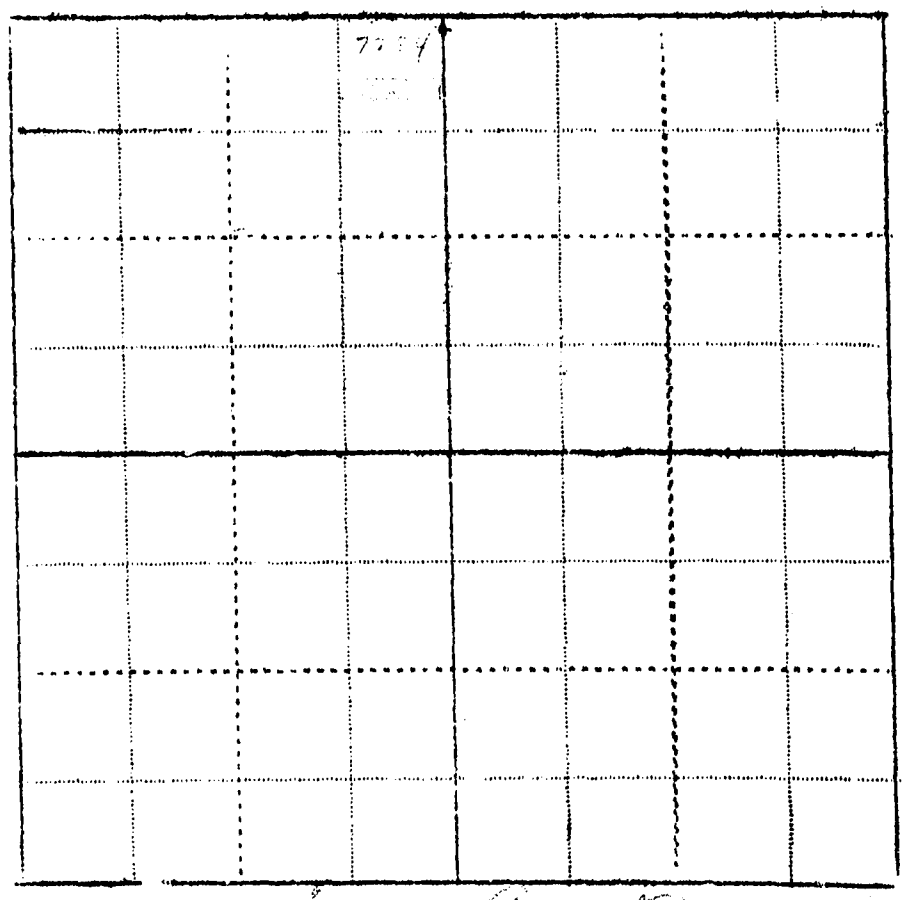

WITNESS:

Information by Ditch Co. Records

Place Billings

616

FORM SM-1 Plate 3-0466 22J

A STUDY OF MONTANA'S WATER RESOURCES

County Yellowstone Source of Information

1. Water User Wilbur Barkley Address Rte 3 Billings Box 146
2. Stream B L D Tributary to Basin
3. Point of Diversion ¼ ¼ Section Township Range
4. Description of System Headgate & ditch
5. Type of Irrigation gravity
6. Original Appropriator L to L Co Address
7. First Use: Year Acres Irrigated
8. Maximum Use: Year Acres Irrigated
9. Present Use: Year [illegible] Acres Irrigated 10.00
10. Last Use: Year Why Abandoned
11. Condition of System Headgate good
12. Land Description S½ S½ NE NW Sec. 22, T 1S, R 26 E

Remarks:

10 Acres B L D



WITNESS: [illegible] Information by Mrs Barkley

Place 2/27/43

FORM SM-1a

STATE OF MONTANA WATER RESOURCES SURVEY

County Yellowstone Date February 1943

Name of Water User _____ Address _____

1. Do you own this land? Yes ____ No ____ If not give the owner's name below:

Owner's name F. G. Barthholf, and Frank Wiseman Address Loveland, Colo.

2. Source of Water Yellowstone River Water delivered by _____

3. Give point of Diversion ____ ¼ ____ ¼ ____ Section _____ Township ____ Range ____

4. Water is obtained by: (Check one) Gravity ✓ Pumping ____ Other ____

5. Who first used water on this land? ? Address _____

6. In what year was this land first irrigated? _____ Approximate Acres _____

7. What is the greatest number of acres you have irrigated? 5 Date _____

8. Present Use: Year 1942 Acres Irrigated ~~5 est.~~ none

9. If this land is not irrigated now give date of last use don't know

10. State the total number of acres that could be irrigated 5 acres.

11. What is the condition of your irrigation system? ✓

12. Land Description: Frac. N½NW¼SE¼, Sec. 31, Twp. 1 N. Range 26 E.

W2 NE4 NW4 SE4

Remarks:

F. G. Barthholf Estate
% H. Scilley, Trustee
Loveland, Colorado

Not Irrigated at present but use to be irrigated.

Not irrigated now.

Information by Franky Van Bramer Agent Place Billings Date Mar. 5, 1943

FORM SM-1

31-6

A STUDY OF MONTANA'S WATER RESOURCES

County Y'stone Source of Information

1. Water User F. G. Bartholf & Frank Wiseman Address Loveland, Colo.

2. Stream Tributary to Basin

3. Point of Diversion ¼ ¼ Section Township Range

4. Description of System

5. Type of Irrigation

6. Original Appropriator Address

7. First Use: Year Acres Irrigated

8. Maximum Use: Year Acres Irrigated

5 9. Present Use: Year Acres Irrigated

10. Last Use: Year Why Abandoned

11. Condition of System

12. Land Description Trac N² NW SE Sec 31, T 1N, R 26 E

Remarks: N. P.

241



WITNESS: Information by

Place

515

FORM SM-1

A STUDY OF MONTANA'S WATER RESOURCES

C 31-B

County Yellowstone Source of Information

1. Water User L. B. Beardsley Jr. Address Box 1356, Billings
2. Stream Tributary to Basin
3. Point of Diversion ¼ ¼ Section Township Range
4. Description of System
5. Type of Irrigation
6. Original Appropriator Address
7. First Use: Year Acres Irrigated
8. Maximum Use: Year Acres Irrigated .87
9. Present Use: Year Acres Irrigated .87 not irrigated
10. Last Use: Year Why Abandoned
11. Condition of System
12. Land Description Frac. in NW"NE" Sec 31, T 1N, R 26E

Remarks: n. e.

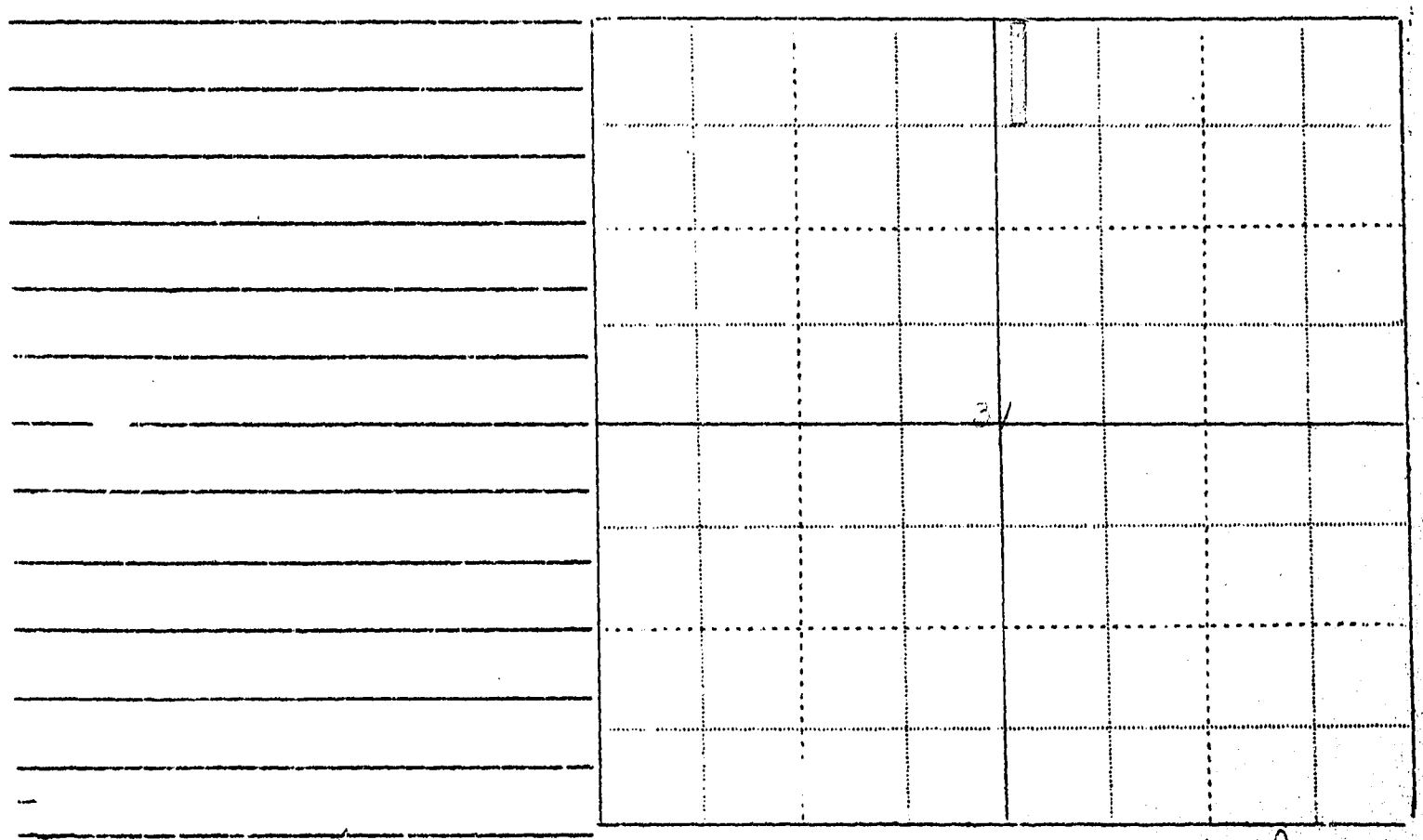

WITNESS Plone Mt. Information by Mrs Beardsley Jr

Place 2/26/43

FORM SM-1

14 L

A STUDY OF MONTANA'S WATER RESOURCES

County _____ Source of Information AAA 282 D

1. Water User Mike Bede Address Rte 3 - Billings

2. Stream B L & I ditch Tributary to Yel R. Basin Yel.

3. Point of Diversion ¼ ¼ Section _____ Township _____ Range _____

4. Description of System Headgate & lat.

5. Type of Irrigation Raw type & loading

6. Original Appropriator B L & I. ditch Address _____

7. First Use: Year _____ Acres Irrigated _____

8. Maximum Use: Year _____ Acres Irrigated _____

9. Present Use: Year 1942 Acres Irrigated 9.00

10. Last Use: Year _____ Why Abandoned _____

11. Condition of System Fair

12. Land Description [illegible] Sec 14, T 1 N, R 26 E

Remarks: 7½ shares

B L & I

Information

OK.

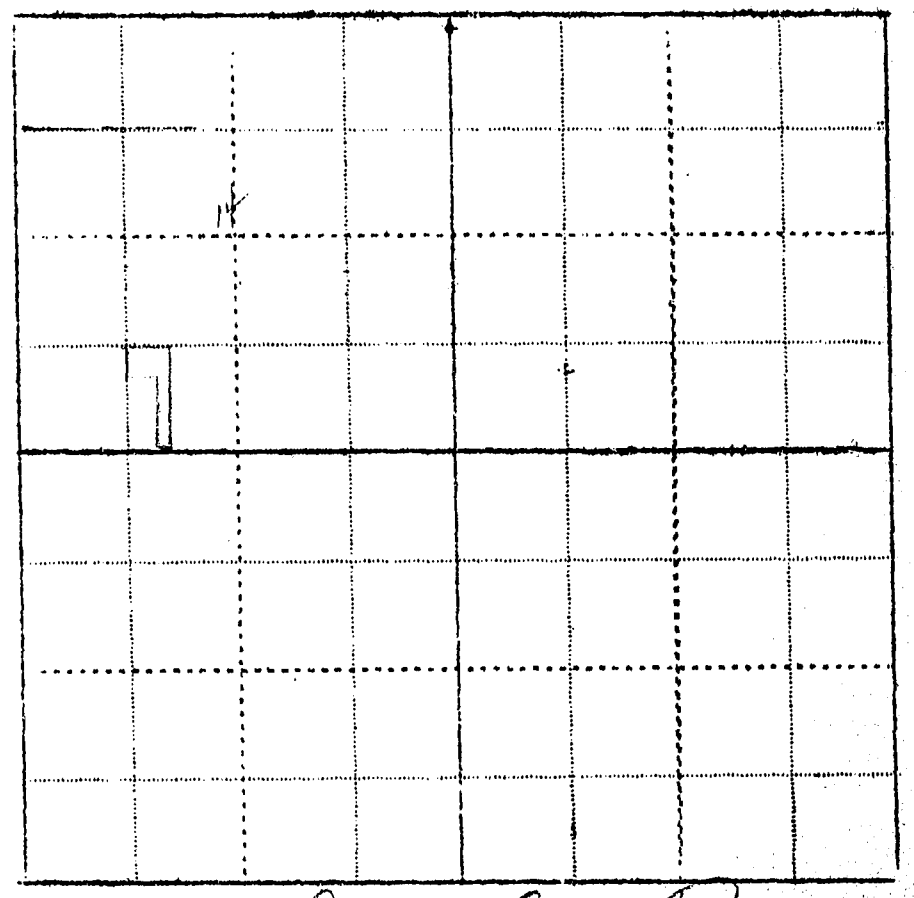

WITNESS: [illegible] Information by Ditch Co. Records

Place Billings

and Information from Richard Sartois

FORM SM-1a

STATE OF MONTANA WATER RESOURCES SURVEY

County Yellowstone Date February 24, 1943

Name of Water User Albert Busch Address Route 3, Billings

1. Do you own this land? Yes X No ___ If not give the owner's name below:

   Owner's name Mike Bede Address Route 3, Billings, Mont.

2. Source of Water Yellowstone River Water delivered by B. L. & I.

3. Give point of Diversion ___ ¼ ___ ¼ ___ Section ___ Township ___ Range ___

4. Water is obtained by: (Check one) Gravity X Pumping ___ Other ___

5. Who first used water on this land? ✓ Address ___

6. In what year was this land first irrigated? ✓ Approximate Acres ___

7. What is the greatest number of acres you have irrigated? 3.00 Date ___

8. Present Use: Year 1942 Acres Irrigated 3.00

9. If this land is not irrigated now give date of last use ✓

10. State the total number of acres that could be irrigated 3.00 acres.

11. What is the condition of your irrigation system? Fair

12. Land Description: Frac. W½SE¼SW¼, Sec. 14, T.p. 1 N. Range 26 E.

Remarks: Has 4 M. I. in the B. L. & I. Information from above Contract

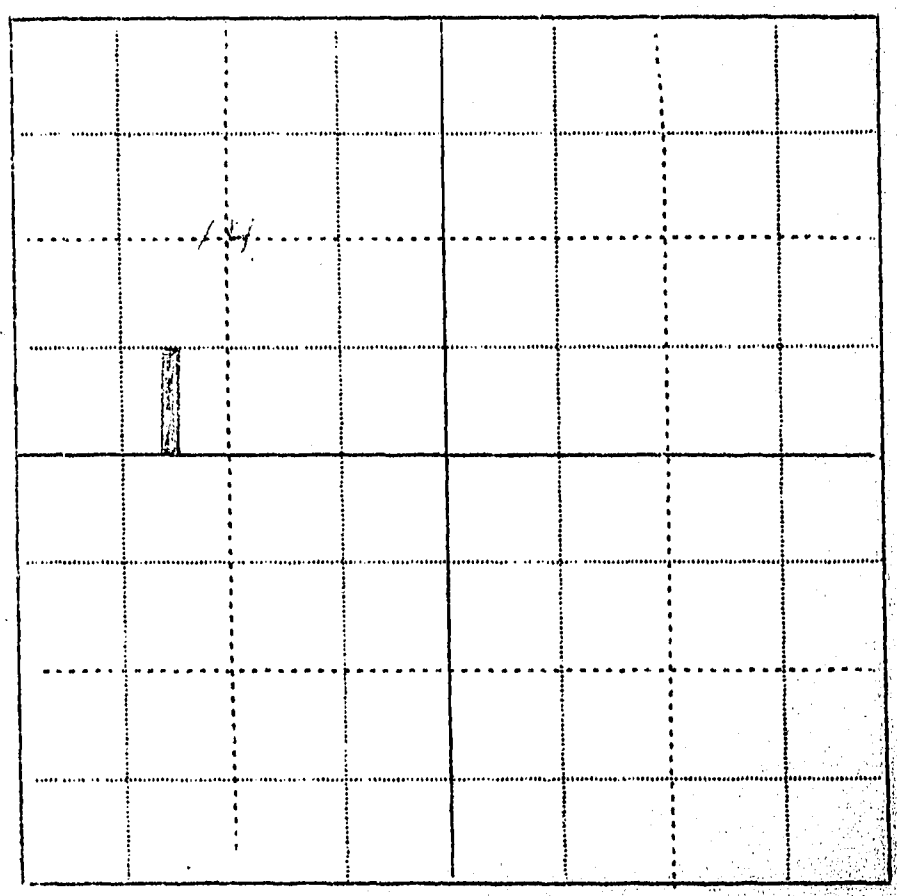

Information by Sutton Place Billings Date Feb. 27, 1943

FORM SM-1

A STUDY OF MONTANA'S WATER RESOURCES

County Y'stone Source of Information

1. Water User Albert Bush Address Rte 3 - Billings

2. Stream Tributary to Basin

3. Point of Diversion ¼ ¼ Section Township Range

4. Description of System

5. Type of Irrigation

6. Original Appropriator Address

7. First Use: Year Acres Irrigated

8. Maximum Use: Year Acres Irrigated

3 9. Present Use: Year 1942 Acres Irrigated 3.00

10. Last Use: Year Why Abandoned

11. Condition of System

12. Land Description Trac W½ SE¼ Sec 14, T 1N, R 26 E

Remarks: 4 M I B L + S



WITNESS: Information by

Place

FORM SM-1a

STATE OF MONTANA WATER RESOURCES SURVEY

County Yellowstone Date February 23, 1943

Name of Water User L. M. Beebe Address ~~Route 2, Billings~~ Polytechnic, Montana

1. Do you own this land? Yes X No ___ If not give the owner's name below:

   Owner's name _____ Address _____

2. Source of Water Yellowstone River Water delivered by Big Ditch

3. Give point of Diversion ___ ¼ ___ ¼ ___ Section _____ Township ___ Range ___

4. Water is obtained by: (Cneck one) Gravity X Pumping ___ Other ___

5. Who first used water on this land? See letter Address _____

6. In what year was this land first irrigated? _____ Approximate Acres 2 57/100

7. What is the greatest number of acres you have irrigated? 2 57 Date _____

8. Present Use: Year 1942 Acres Irrigated ~~3 est.~~ 2.57

9. If this land is not irrigated now give date of last use Is now irrigated

10. State the total number of acres that could be irrigated 2 57 acres.

11. What is the condition of your irrigation system? _____

12. Land Description: E2 E2 W2 SW NW4 Lot 31 Blk 1N Range 26
    Frac. S½SW¼NW¼, Sec. 31, T.p. 1 N. Range 26 E.

Remarks: Has 1 share in the Big Ditch

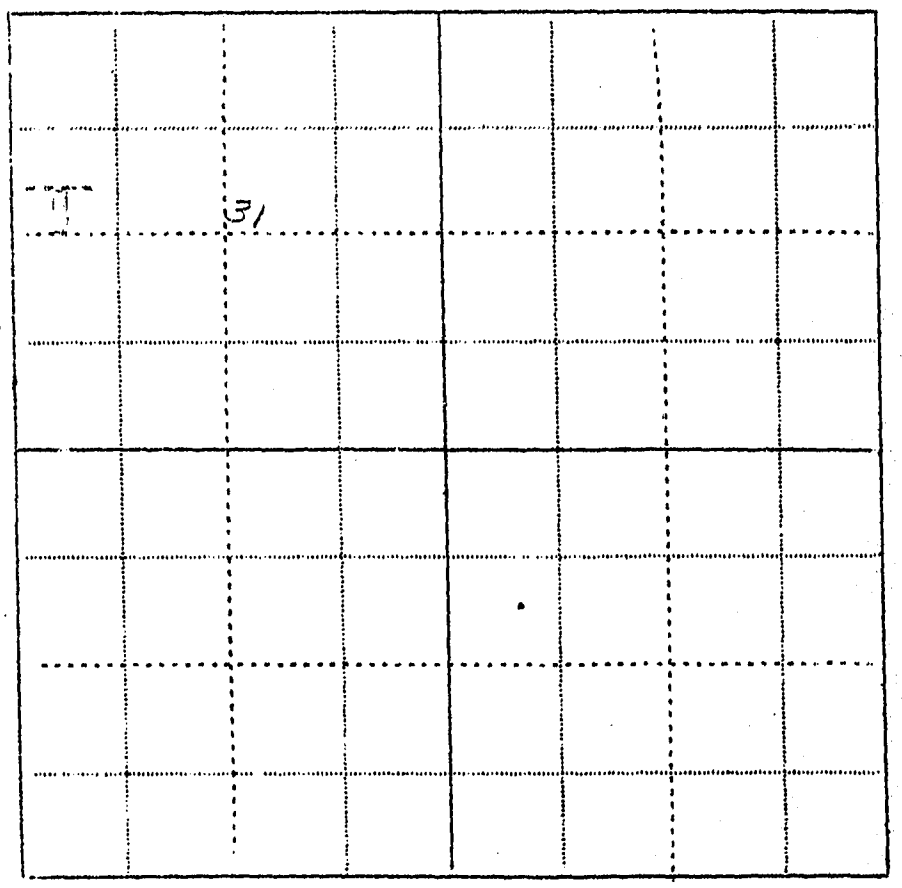

Information by L. M. Beebe Place Polytechnic Montana Date February 26, 1943

STATE OF MONTANA

OFFICE OF THE LIEUTENANT-GOVERNOR

ERNEST T. EATON
LIEUTENANT-GOVERNOR

HELENA, MONTANA

HOME ADDRESS,
POLYTECHNIC, MONTANA

February 26, 1943

Mr. Gerald J. Oravetz
Billings, Montana

Dear Sir:

Your letter of the 23d inst is at hand.

I have filled out the form in part. I cannot say (No. 5) who first used water on this land. I secured the tract by mortgage two years ago, given by R. B. Ai~her, whose widow lives in Billings. (No. 6) Of course I do not know when the tract was first irrigated.

Mr. R. B. Purviance, living on the Poly Boulevard near this tract, is renting it from me. His Phone No. is 4823.

Yours truly,

(Miss) L. M. Beebe
Polytechnic, Montana

31. 9

FORM SM-1

A STUDY OF MONTANA'S WATER RESOURCES

County Yellow Source of Information

1. Water User L. M. Beebe Address Rte. 2, Billings

2. Stream Tributary to Basin

3. Point of Diversion ¼ ¼ Section Township Range

4. Description of System

5. Type of Irrigation

6. Original Appropriator Address

7. First Use: Year Acres Irrigated

8. Maximum Use: Year Acres Irrigated

9. Present Use: Year Acres Irrigated

10. Last Use: Year Why Abandoned

11. Condition of System

12. Land Description Trac S 2 SW NW Sec 31, T 1N, R 26E

Remarks: Has

[illegible]



280

FORM SM-1 Phone 3-0212 15M

A STUDY OF MONTANA'S WATER RESOURCES

County Yellowstone Source of Information

✓ 1. Water User Rudolph Bender Address Billings

2. Stream B. L. & I. Tributary to Basin

3. Point of Diversion ¼ ¼ Section Township Range Same as Ditch No

4. Description of System Headgate & ditches

5. Type of Irrigation gravity - flood

6. Original Appropriator Ditch No Address

7. First Use: Year Acres Irrigated

8. Maximum Use: Year Acres Irrigated

5 9. Present Use: Year 1942 Acres Irrigated 500

10. Last Use: Year Why Abandoned

11. Condition of System Fair

12. Land Description Frac. N² NE Sec 15, T 1N, R 26E

Remarks: Has 5 shares B. L. & I.

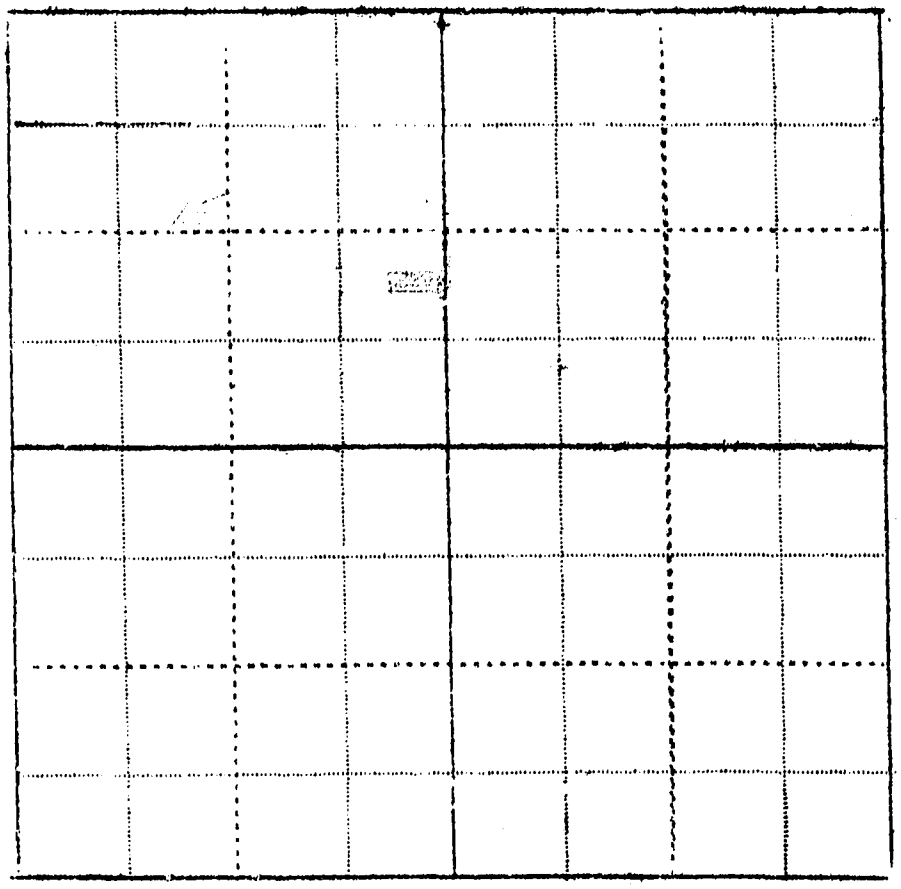

WITNESS: None M.R. Information by Mrs Bender

Place 2/26/43

FORM SM-1

434-1

32 E

A STUDY OF MONTANA'S WATER RESOURCES

County Yellowstone Source of Information

1. Water User Alma Bennett Address 108 Normal Ave. R2 Blgs.
2. Stream Big Ditch Waste Water Tributary to Basin
3. Point of Diversion 1 Section Township Range
4. Description of System open ditch & pipe
5. Type of Irrigation Gravity
6. Original Appropriator Big Ditch Co. Address
7. First Use: Year Acres Irrigated
8. Maximum Use: Year Acres Irrigated
9. Present Use: Year Acres Irrigated /
10. Last Use: Year Why Abandoned –
11. Condition of System Good
12. Land Description 1 acre in N sec. 32, T 1N, R 26E

Remarks: Larry Bennett 1

Above Big ditch

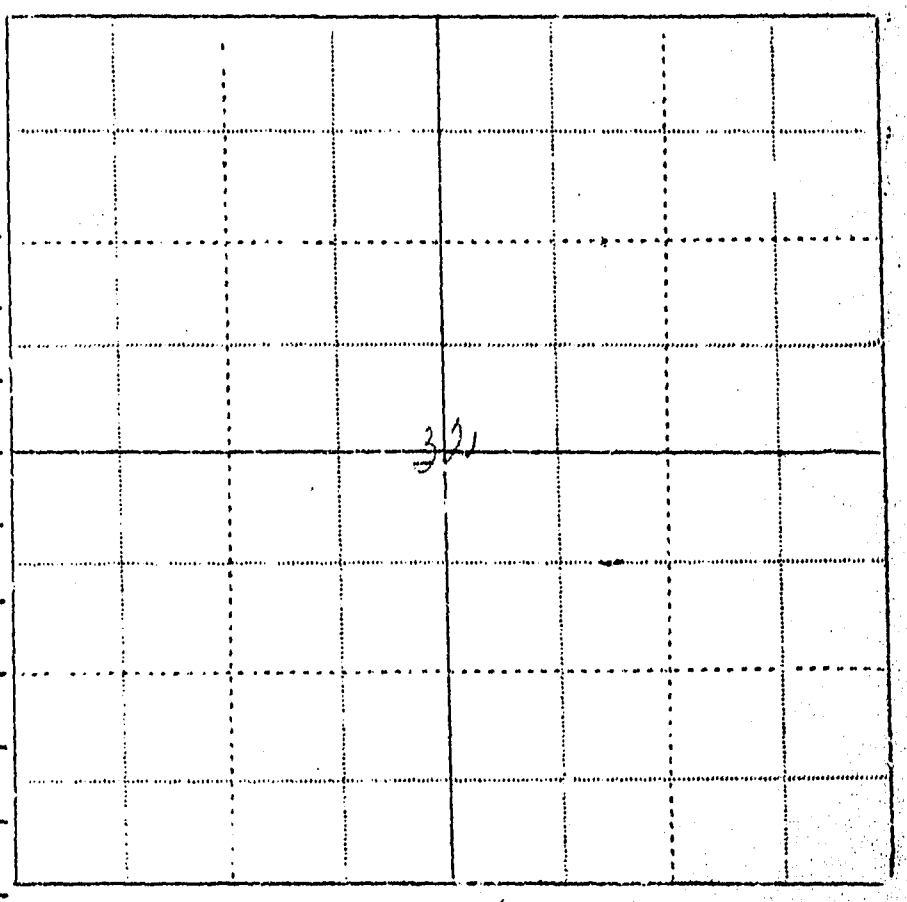

WITNESS [illegible] Information by Mr. Stuber

Place Office Feb. 23 - 1943

FORM SM-1 Phone 3-0519 27-7

A STUDY OF MONTANA'S WATER RESOURCES

County Y'stone Source of Information 3018 A.

1. Water User Charles Bersano Address Billings, Mont. Rte 3

2. Stream B L + I. Tributary to _____ Basin _____

3. Point of Diversion ¼ ¼ Section _____ Township _____ Range _____ [illegible] ditch leo.

4. Description of System [illegible] for lawn - headgate & ditches for garden

5. Type of Irrigation gravity

6. Original Appropriator Ditch leo. Address _____

7. First Use: Year _____ Acres Irrigated _____

8. Maximum Use: Year _____ Acres Irrigated _____

9. Present Use: Year 1941 Acres Irrigated 4.6

10. Last Use: Year _____ Why Abandoned _____

11. Condition of System [illegible]

12. Land Description E 5 A. in N½ N½ NE SE NE¼ Sec 27, T 1 N, R 26 E.

Remarks: Has 5 shares B L + I



WITNESS: Phone N.K. Information by Mr. Bersano

Place 2/24/43

FORM SM-1 Phone 6304 Chas Best Box 961 - Land 22 N

Best, Chas

A STUDY OF MONTANA'S WATER RESOURCES

County Yellowstone Source of Information

1. Water User ~~Wm. Molter~~ Address Box ~~746~~ 650 Billings

2. Stream B. & S. Tributary to Basin

3. Point of Diversion ¼ ¼ Section Township Range

4. Description of System Headgate & ditches

5. Type of Irrigation Gravity - flood

6. Original Appropriator B. & S. Address

7. First Use: Year Acres Irrigated

8. Maximum Use: Year Acres Irrigated

13½ 9. Present Use: Year Acres Irrigated 6½

10. Last Use: Year Why Abandoned

11. Condition of System good

12. Land Description Part S² SE SW Sec 22, T 1 N, R 26 E

Remarks: Chas Best has

[illegible]

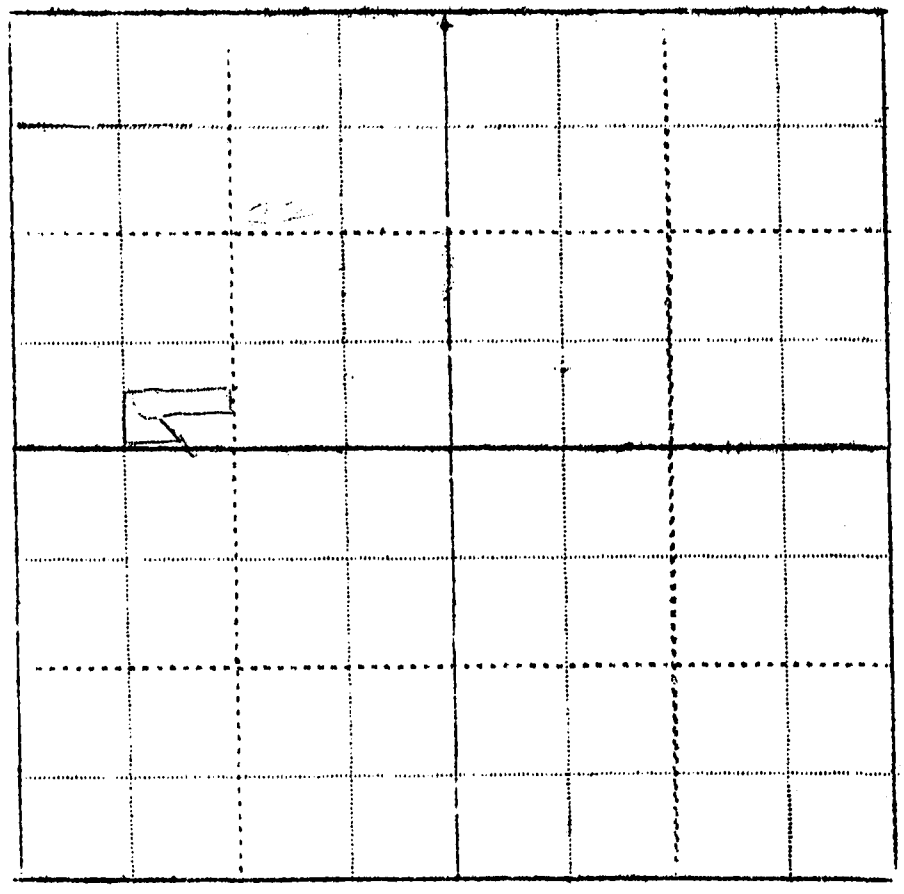

WITNESS: [illegible] Information by Mrs Molter

Place 2/26/43

FORM SM-1 Phone 2245 51-A

A STUDY OF MONTANA'S WATER RESOURCES

County Y'stone Source of Information

1. Water User Blgs. Poly. Inst Address Polytechnic, Mont.

2. Stream High & Big Tributary to Basin

3. Point of Diversion ¼ ¼ Section Township Range

Same as ditch co

4. Description of System Headgate & ditches

5. Type of Irrigation gravity - flood

6. Original Appropriator Ditch co Address

7. First Use: Year Acres Irrigated

8. Maximum Use: Year Acres Irrigated

78 9. Present Use: Year Acres Irrigated 75

10. Last Use: Year Why Abandoned

11. Condition of System

12. Land Description Most of N ½ NW Sec 31, T 1N, R 26 E

Remarks: Hay

49 shares Big Ditch

25 " High "

10 A = Hi 10 shares

65 A = Big 9 shares



WITNESS: [illegible] Information by Poly Inst.

Place 3/1/43

515

FORM SM-1 27-4

A STUDY OF MONTANA'S WATER RESOURCES

County Yellowstone Source of Information

1. Water User Or M Blue Address Rte 3 Billings

2. Stream B L + D. ditch Tributary to Yel R Basin Yel

3. Point of Diversion ¼ ¼ Section Township Range

4. Description of System Headgate + Sat.

5. Type of Irrigation Row Type

6. Original Appropriator B L + D. ditch Address

7. First Use: Year Acres Irrigated

8. Maximum Use: Year Acres Irrigated

5 9. Present Use: Year 1942 Acres Irrigated 5.00

10. Last Use: Year Why Abandoned

11. Condition of System Good

12. Land Description N2 SENENE Sec 27, T 14, R 26

Remarks: Has

5 shares B L + D



144

WITNESS: [signature] Information by Ditch Co. Records

Place Billings

FORM SM-1 2996 Norma Earl Bird 27-W

Earl [illegible]

A STUDY OF MONTANA'S WATER RESOURCES

County Yellowstone Source of Information

1. Water User ~~B. J. Martin~~ Address 43 Clark Ave, Billings

2. Stream B.L.I. Tributary to Pasin

3. Point of Diversion Same as ditch No. Section Township Range

4. Description of System Headgate + ditch

5. Type of Irrigation gravity + flood

6. Original Appropriator B.L.I. Address

7. First Use: Year Acres Irrigated

8. Maximum Use: Year Acres Irrigated

3 9. Present Use: Year 1945 Acres Irrigated 3.00

10. Last Use: Year Why Abandoned

11. Condition of System good

12. Land Description Frac NW SE NE 4, Sec 27, T 1N, R 26 E

Remarks: Sold to

Earl + Norma Bird - who have 3 M.I. B.L.I.



WITNESS [illegible] M.R. Information by [illegible]

Place 2/26/43

FORM SM-1a

STATE OF MONTANA WATER RESOURCES SURVEY

County Yellowstone Date February 1943

Name of Water User Ralph C. Blee Address Route 3, Billings

1. Do you own this land? Yes X No ___ If not give the owner's name below:

   Owner's name _____ Address _____

2. Source of Water Yellowstone River Water delivered by B. L & I.

3. Give point of Diversion ___ ¼ ___ ¼ ___ Section ___ Township ___ Range ___

4. Water is obtained by: (Check one) Gravity X Pumping ___ Other ___

5. Who first used water on this land? _____ Address _____

6. In what year was this land first irrigated? _____ Approximate Acres 37

7. What is the greatest number of acres you have irrigated? _____ Date _____

8. Present Use: Year 1942 Acres Irrigated 37

9. If this land is not irrigated now give date of last use _____

10. State the total number of acres that could be irrigated 37 acres.

11. What is the condition of your irrigation system? _____

12. Land Description: NW¼NE¼, Sec. 22, Twp. 1 N. Range 26 E.

Remarks: Has 40 shares in the B. L & I. all irrigated from the B L & I ditch.

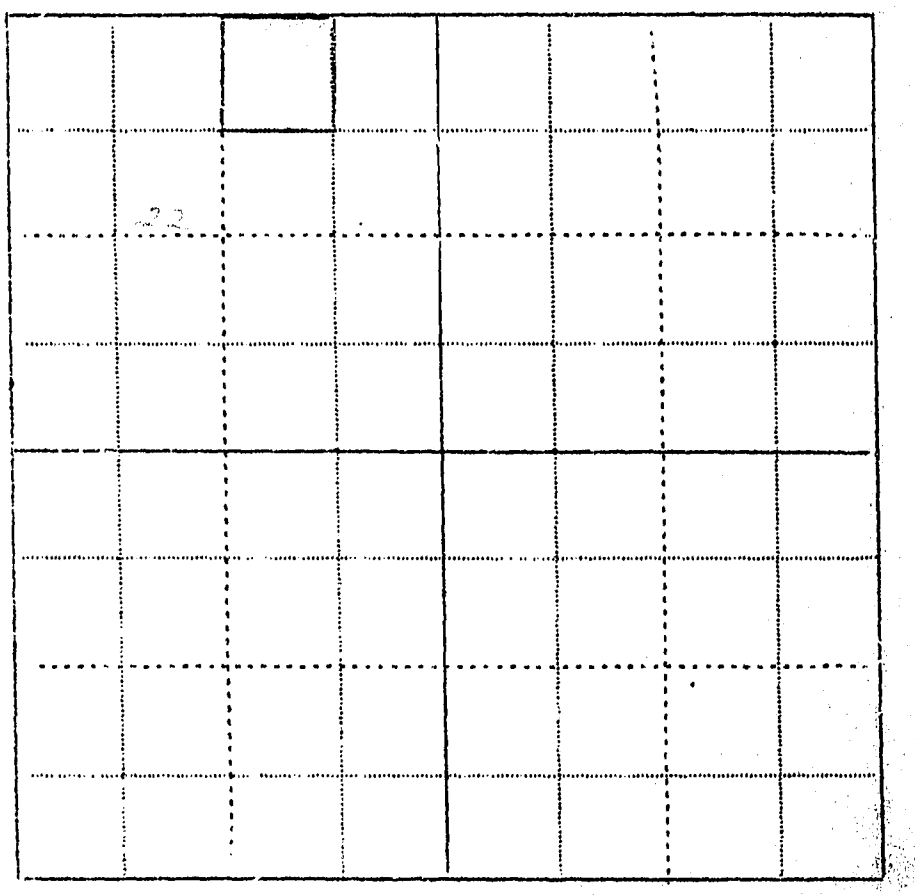

Information by Letts Place Billings Date April 24, 1943

FORM SM-1

22 W.

A STUDY OF MONTANA'S WATER RESOURCES

County Yellowstone Source of Information AAA. #147.

1. Water User Blee R.C. Ralph C Address Rte #3 Billings Mont.

2. Stream ..... Tributary to ..... Basin .....

3. Point of Diversion ..... ¼ ..... ¼ ..... Section ..... Township ..... Range .....

4. Description of System .....

5. Type of Irrigation .....

6. Original Appropriator ..... Address .....

7. First Use: Year ..... Acres Irrigated .....

8. Maximum Use: Year ..... Acres Irrigated .....

9. Present Use: Year 1941 Acres Irrigated 37.0

10. Last Use: Year ..... Why Abandoned .....

11. Condition of System .....

12. Land Description NW NE¼ Sec. 22, T 1N, R 26 E.

Remarks: Has 40 shares B L & I



WITNESS: ..... Information by .....

Place .....

FORM SM-1a

STATE OF MONTANA WATER RESOURCES SURVEY

County Yellowstone Date February 24, 1943

Name of Water User LYDIA BOHLANDER Address BILLINGS MONT

1. Do you own this land? Yes ___ No ___ If not give the owner's name below:

✓ er's name Lydia Bohlander Address Box 403, Billings

2. Source of Water Yellowstone River Water delivered by CANAL AND LATERAL

3. Give point of Diversion ¼ ¼ ___ Section 1 No Township 2 S Range EAST

4. Water is obtained by: (Cneck one) Gravity ✓ Pumping ___ Other ___

5. Who first used water on this land? J BRITTAN Address BILLINGS

6. In what year was this land first irrigated? ___ Approximate Acres 1

7. What is the greatest number of acres you have irrigated? 1 Date 1943

8. Present Use: Year 1942 Acres Irrigated 1.00

9. If this land is not irrigated now give date of last use ✓

10. State the total number of acres that could be irrigated 1 acres.

11. What is the condition of your irrigation system? GOOD EXCEPT WASTE WTR

12. Land Description: Frac. SW¼SW¼, Sec. 23, T.p. 1 N. Range 26 E.

Remarks:

1 ch. B Ld L.

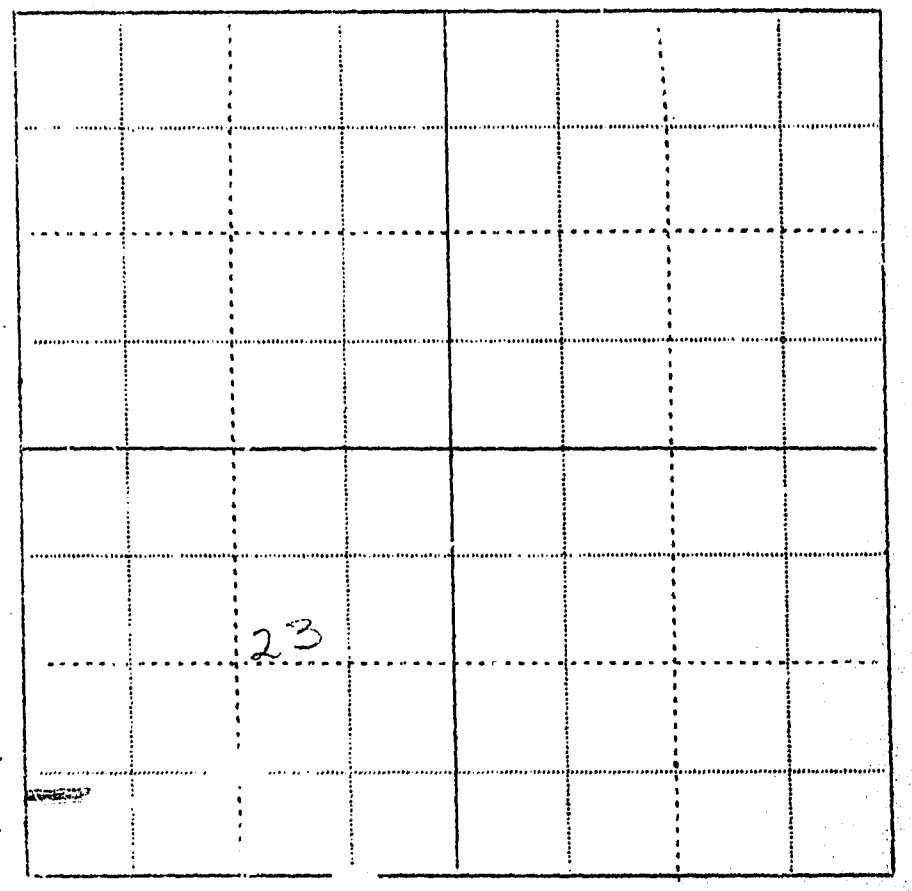

Information by H BOHLANDER Place BILLINGS Date FEB 25 1943

FORM SM-1

23 K.

A STUDY OF MONTANA'S WATER RESOURCES

County Yellowstone Source of Information

1. Water User Lydia Bohland Address Box 403 Billings

2. Stream Tributary to Basin

3. Point of Diversion Section Township Range

4. Description of System

5. Type of Irrigation

6. Original Appropriator Address

7. First Use: Year Acres Irrigated

8. Maximum Use: Year Acres Irrigated

9. Present Use: Year 1942 Acres Irrigated 1.00

10. Last Use: Year Why Abandoned

11. Condition of System

12. Land Description One SW SW¼, Sec 23, T 1N, R 26 E

Remarks:



WITNESS Information by

Place

Phone 5754

22E

FORM SM-1

A STUDY OF MONTANA'S WATER RESOURCES

County Yellowstone Source of Information

1. Water User H E Bailey Address Box 493, Billings

2. Stream B L & D Tributary to Basin

same as Ditch Co

3. Point of Diversion ¼ ¼ Section Township Range

4. Description of System headgate, ditches

5. Type of Irrigation gravity - flood

6. Original Appropriator Ditch Co Address

7. First Use: Year Acres Irrigated

8. Maximum Use: Year Acres Irrigated

3 9. Present Use: Year 42 Acres Irrigated 5.00

10. Last Use: Year Ply Abandoned

11. Condition of System good

12. Land Description Frac N½ NE NW Sec 22, T 1N, R 26 E

Remarks: Has

5 shares B L & D



WITNESS: Mont Milk Information by Mrs Bailey

Plain 2/27/43

3694 - [illegible] Virginia [illegible]

31B

FORM SM-1

A STUDY OF MONTANA'S WATER RESOURCES

County Yellowstone Source of Information

1. Water User H. Breckenfeld Address 2816 - 1st Ave. No. Billings

2. Stream Big ditch Tributary to Yl. R. Basin Yellowstone

3. Point of Diversion [illegible] Section Township Range

4. Description of System Headgate + Laterals

Type of Irrigation Gravity for Garden trees + Lawn

6. Original Appropriator Big ditch Address

7. First Use: Year Acres Irrigated

8. Maximum Use: Year Acres Irrigated

.39 9. Present Use: Year 1942 Acres Irrigated .39

10. Last Use: Year Why Abandoned ✓

11. Condition of System Good

12. Land Description Frac. in NE"NE" sec 31, T 1N, R 26E

Remarks: 1 Shore in

Big ditch
has lot of
20 foot front +
175 foot deep.

90 ft
175.

31

Phone Mr Breckenfeld
[illegible] Feb 23, 1943

FORM SM-1 Phone 3-0472 B L 1. 22-9 23-5

A STUDY OF MONTANA'S WATER RESOURCES

County Y'stone Source of Information AAA 2041

1. Water User J. D. Brittain Address Rte 3-Box 226-Billings

2. Stream Yellowstone Tributary to Missouri Basin

3. Point of Diversion ¼ ¼ Section Township Range
Same as B L + D ditch

4. Description of System ditches + Headgates

5. Type of Irrigation Row & Ditch flooding.

6. Original Appropriator Wm. Address

7. First Use: Year 1915 Acres Irrigated 30 acres 1917 purchased 27 acres

8. Maximum Use: Year 1918 Acres Irrigated 47.4

9. Present Use: Year 1941 Acres Irrigated 47.4 71.40 both sheets

10. Last Use: Year — Why Abandoned —

11. Condition of System Good

12. Land Description Part of SESE¼, Sec 22-SWSW¼, Sec 23, T 1N, R 26E.

Remarks: Has 55 shares B L + D Every year since 1918 same average 47.4

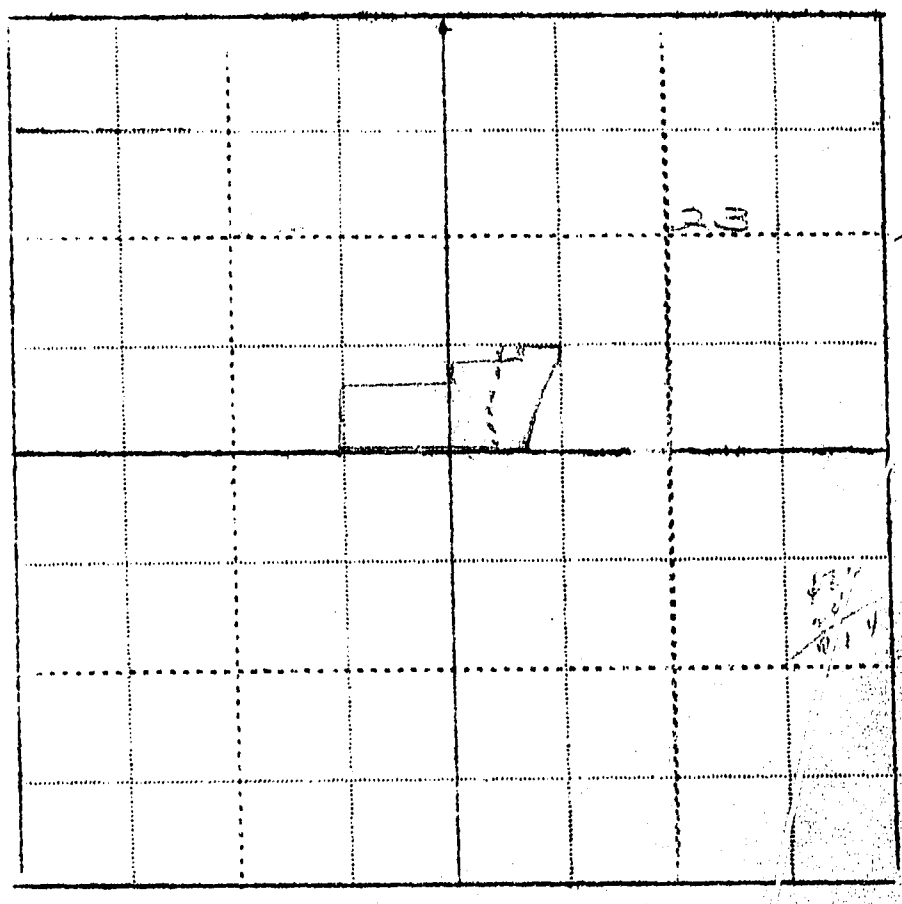

101

WITNESS: J D Mulhern Information by

Place J D Brittain
Route 3 Billings
Jan 28, 1943

616

FORM SM-1a

North

STATE OF MONTANA WATER RESOURCES SURVEY

County Yellowstone Date April 5, 1943

Name of Water User J. D. Brittain Address Route 3, Billings

1. Do you own this land? Yes X No ✓ If not give the owner's name below:

Owner's name ~~Sam Fawver~~ J. D. Brittain Address ~~Route 1, Box 9R, Visalia, Calif.~~ R.R.3. Billings Mont

2. Source of Water Yellowstone River Water delivered by ~~B. L. & I.~~ Billings Bench water Assosiat Town

3. Give point of Diversion No 1 Lateral ¼ ¼ Section 23 Township 1 Range 26

4. Water is obtained by: (Check one) Gravity y Pumping ____ Other ____

5. Who first used water on this land? Do not know Address ____

6. In what year was this land first irrigated? 1905 Approximate Acres 27

7. What is the greatest number of acres you have irrigated? 23¾ Date 1905 to 1943

8. Present Use: Year 1942 Acres Irrigated 27 − 3 = 24 *

9. If this land is not irrigated now give date of last use ____

10. State the total number of acres that could be irrigated all acres.

11. What is the condition of your irrigation system? Good

12. Land Description: NE¼SW¼, Island in S½SW¼, Sec. 23, Twp. 1 N. Range 26 E.

Remarks; Has 24 M. I. in the B. L. & I. Ditch

You have my land and island that once belonged to Sam Fawver Confused. Your map is just about correct. I also own 30 acres in sect. 22 just west of sect 23. I have 54¾ shares of water or stock. As I understand it the old B-L & I. does not exist now.



Information by J. D. Brittain Place Billing Mont Date 4/7-43

* Sold 3 acres

FORM SM-1

23 P.

A STUDY OF MONTANA'S WATER RESOURCES

County Yellowstone Source of Information (Naggenhorn)

1. Water User Sam Fawver Address ~~605 W. Mineral King~~ Visalia, Calif R1 - Box 9.R

2. Stream _____ Tributary to _____ Basin _____

3. Point of Diversion ¼ ¼ Section _____ Township _____ Range _____

4. Description of System _____

5. Type of Irrigation _____

6. Original Appropriator _____ Address _____

7. First Use: Year _____ Acres Irrigated _____

8. Maximum Use: Year _____ Acres Irrigated _____

112 9. Present Use: Year [illegible] Acres Irrigated 27.00

10. Last Use: Year _____ Why Abandoned _____

11. Condition of System _____

12. Land Description NESW - Island in, T N, R 26 E

Remarks: Has S2 SW Sec 23

24 shares BL + I

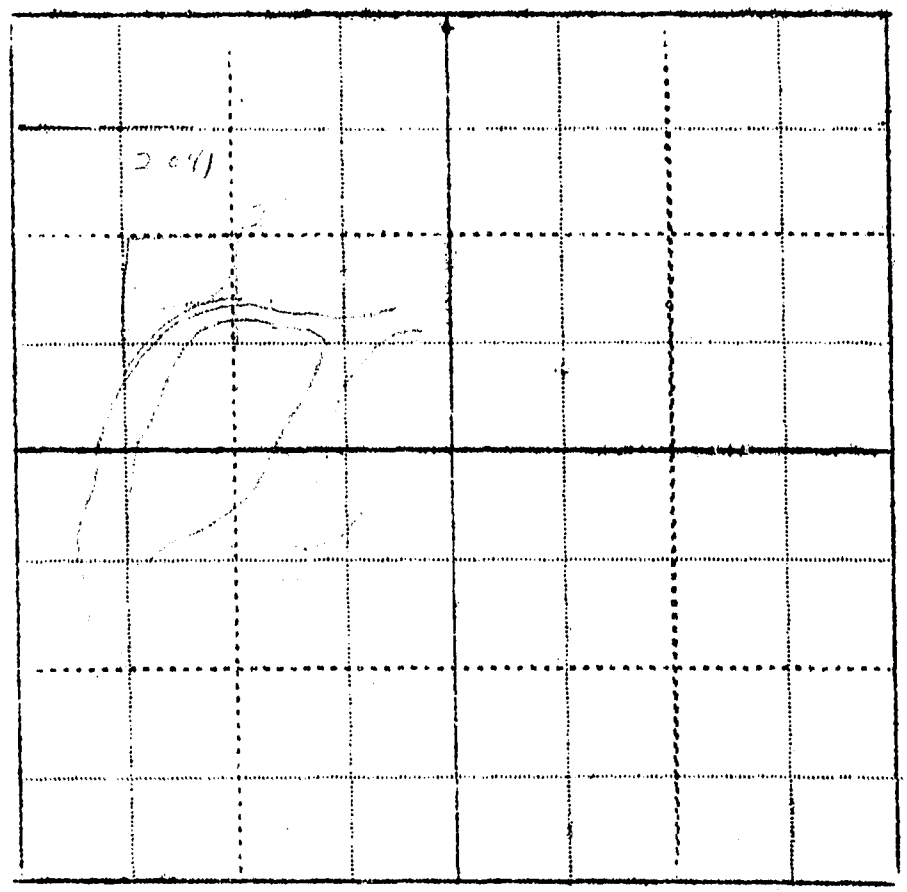

WITNESS: _____ Information by _____

Place _____

616

OFFICES OF
BRADLEY & BRADLEY
ATTORNEYS AT LAW
115 SOUTH CHURCH STREET

N. F. BRADLEY
C. L. BRADLEY

VISALIA, CALIFORNIA

March 3, 1943

Mr. G. J. Oravetz
Box 873
Billings, Montana

Dear Sir:

We are referring your letter of February 23rd, last addressed to Mr. Samuel Fawver of this City, to Mr. Ralph G. Wiggenhorn, attorney at law, of your City, as Mr. Samuel Fawver died recently in this City and Mr. Wiggenhorn is attending to the matter of the estate of Mr. Fawver in your State.

We have asked Mr. Wiggenhorn to give you the necessary information and we sent the form which you enclosed to him. We would appreciate it if you would get in touch with Mr. Wiggenhorn in regard to this matter as the Fawvers would like to cooperate with you in regard to the same.

Yours truly,

BRADLEY & BRADLEY

By [signature]

NFB:ba

Ruth -
See if you can find
this work sheet.

w FORM SM-1 [illegible] - 3216 Back April 20
[illegible] - 2403

A STUDY OF MONTANA'S WATER RESOURCES 31-V

County Yellowstone Source of Information

1. Water User Broadway Realty Co. Address % B.R. Albin, Billings
2. Stream Big Tributary to Basin
3. Point of Diversion [illegible] Section Township Range
4. Description of System Headgate + ditches
5. Type of Irrigation Gravity - flood
6. Original Appropriator Ditch Co. Address
7. First Use: Year Acres Irrigated
8. Maximum Use: Year Acres Irrigated
9. Present Use: Year Acres Irrigated 100
10. Last Use: Year Why Abandoned
11. Condition of System
12. Land Description Frac. in SESENE Sec 31, T 1N, R 26E

Remarks: Has 5 shares

~~[illegible]~~ B.R. Albin
Has 1 share



31

WITNESS Information by B.R. Albin

Place Phone MK - April 20 1943



W FORM SM-1

32-D

A STUDY OF MONTANA'S WATER RESOURCES

County Yell Source of Information

1. Water User Broadway Realty Co. % B. R. Albin Address Billings

2. Stream Big Tributary to Basin

3. Point of Diversion Section Township Range

4. Description of System

5. Type of Irrigation

6. Original Appropriator Address

7. First Use: Year Acres Irrigated

8. Maximum Use: Year Acres Irrigated

9. Present Use: Year 1942 Acres Irrigated 9.00

10. Last Use: Year Why Abandoned

11. Condition of System Bad.

12. Land Description [illegible] Sec 32, T 1N, R 26 E

Remarks: [illegible]

[illegible] Realty & Babcock

[illegible]

[illegible]

Broadway Realty [illegible]

[illegible] Babcock [illegible]

9 [illegible]

WITNESS Information by

Place

FORM SM-1

A STUDY OF MONTANA'S WATER RESOURCES

31-B

County Yellowstone Source of Information

1. Water User [illegible] Address Billings
2. Stream [illegible] Tributary to Basin
3. Point of Diversion [illegible] Section Township Range
4. Description of System [illegible]
5. Type of Irrigation [illegible]
6. Original Appropriator [illegible] Address
7. First Use: Year Acres Irrigated
8. Maximum Use: Year Acres Irrigated
9. Present Use: Year [illegible] Acres Irrigated [illegible]
10. Last Use: Year Why Abandoned
11. Condition of System
12. Land Description [illegible], T [illegible], R [illegible]

Remarks: [illegible]



WITNESS Information by B. R. Albin

Place Plevna Mont. April 20 1943

FORM SM-1

Mrs 7365
Brown

32B

A STUDY OF MONTANA'S WATER RESOURCES

County _____ Source of Information _____

1. Water User A. H. Brown & H. A. Chapple Address Pratt Bldg, Billings

2. Stream _____ Tributary to _____ Basin _____

3. Point of Diversion _____ Section _____ Township _____ Range _____

4. Description of System _____

5. Type of Irrigation _____

6. Original Appropriator _____ Address _____

7. First Use: Year _____ Acres Irrigated _____

8. Maximum Use: Year _____ Acres Irrigated _____

9. Present Use: Year 1942 Acres Irrigated 1.00 not irrigated

10. Last Use: Year _____ Why Abandoned _____

11. Condition of System _____

12. Land Description Grac. N 30 NW¼, Sec 32, T 1 N, R 26 E

Remarks: _____

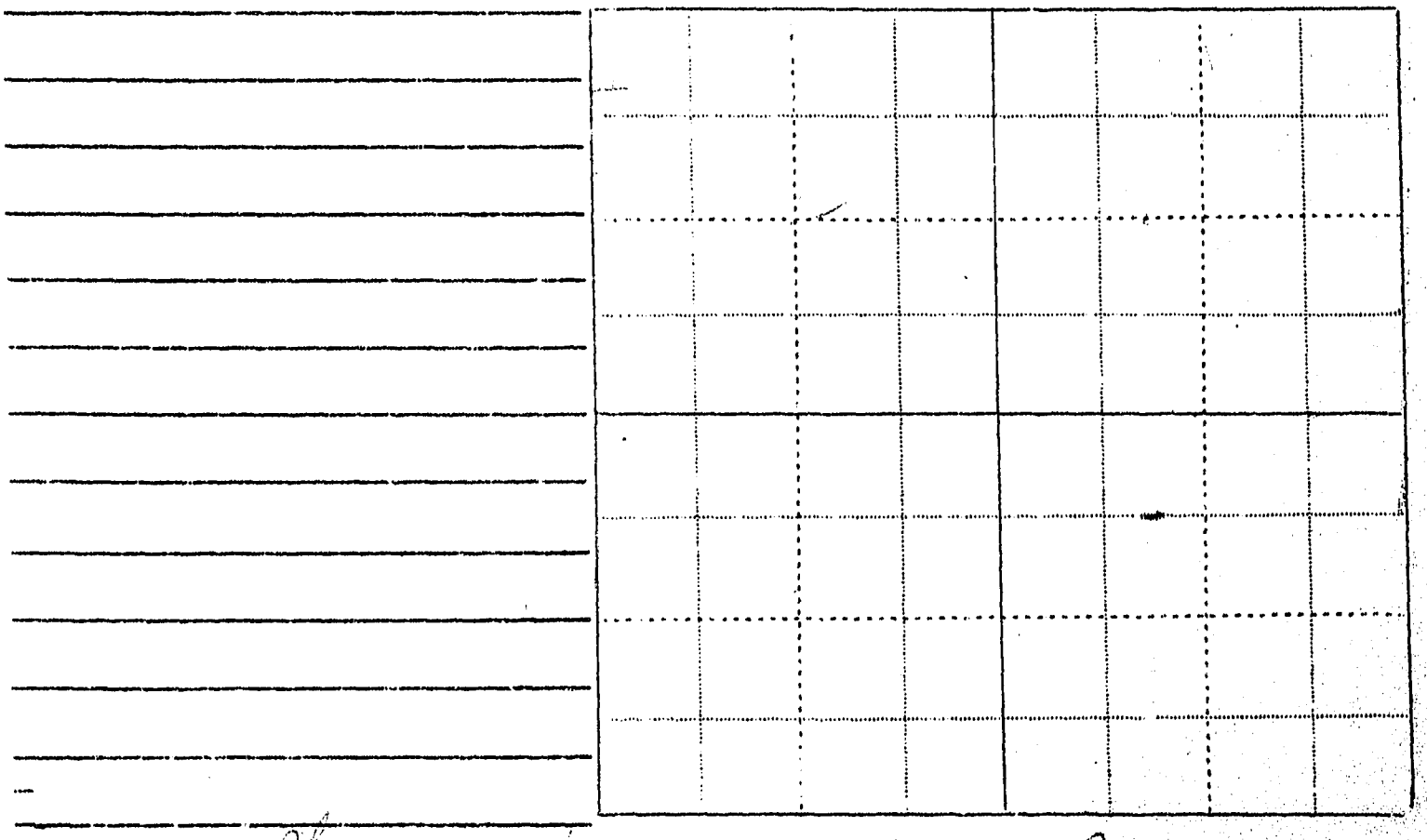

WITNESS Phone M K Information by Mrs Brown

Place 3/1/43

FORM SM-1a

STATE OF MONTANA WATER RESOURCES SURVEY

County Yellowstone Date April 5, 1943

Name of Water User Conrad Kaufman Address Route 3, Box 398, Billings

1. Do you own this land? Yes ___ No X If not give the owner's name below:

   Owner's name W. C. Buechner Address Roy, Montana

2. Source of Water Yellowstone River Water delivered by B. L. & I. Ditch

3. Give point of Diversion ___ ¼ ___ ¼ ___ Section ___ Township ___ Range ___

4. Water is obtained by: (Check one) Gravity X Pumping ___ Other ___

5. Who first used water on this land? ___ Address ___

6. In what year was this land first irrigated? ___ Approximate Acres ___

7. What is the greatest number of acres you have irrigated? 20 Date 1941

8. Present Use: Year 1942 Acres Irrigated ~~18.5~~ 20

9. If this land is not irrigated now give date of last use is all irrigated

10. State the total number of acres that could be irrigated 20 acres.

11. What is the condition of your irrigation system? poor.

12. Land Description: S½NW¼SE¼, Sec. 22, Twp. 1 N. Range 26 E.

Remarks: Roy Buechner has 20 ~~26~~ shares in the B. L. & I. 6 shares for A. Zendis land

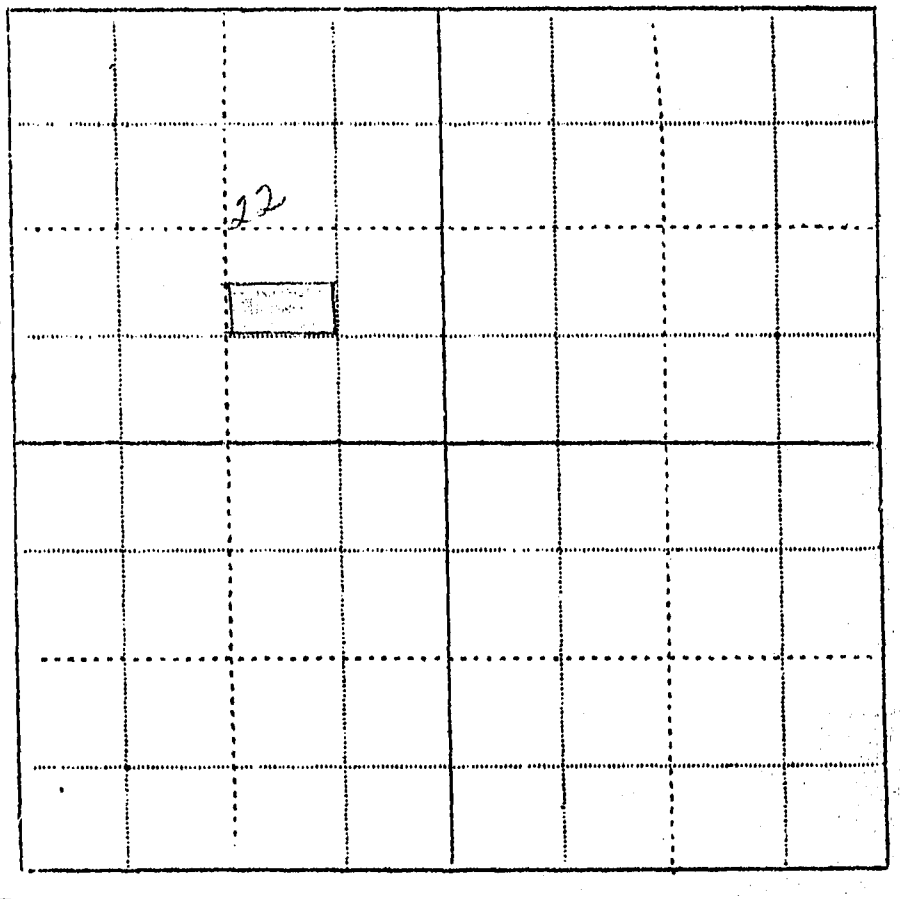

Information by Conrad Kaufman Place W. C. Buechner Date April 7, 1943

FORM SM-1 change 22 S

A STUDY OF MONTANA'S WATER RESOURCES

County Yellowstone Source of Information A.A.A. #4037

1. Water User W. C. Buechner Address Roy, Montana

2. Stream ..... Tributary to ..... Basin .....

3. Point of Diversion ¼ ¼ Section ..... Township ..... Range .....

4. Description of System .....

5. Type of Irrigation .....

6. Original Appropriator ..... Address .....

7. First Use: Year ..... Acres Irrigated .....

8. Maximum Use: Year ..... Acres Irrigated .....

9. Present Use: Year 1941 Acres Irrigated 18.5

10. Last Use: Year ..... Why Abandoned .....

11. Condition of System .....

12. Land Description S½ NW¼ SE¼ Sec. 22, T 1 N, R 26 E.

Remarks: Roy Buecher has 26 shares B L & I

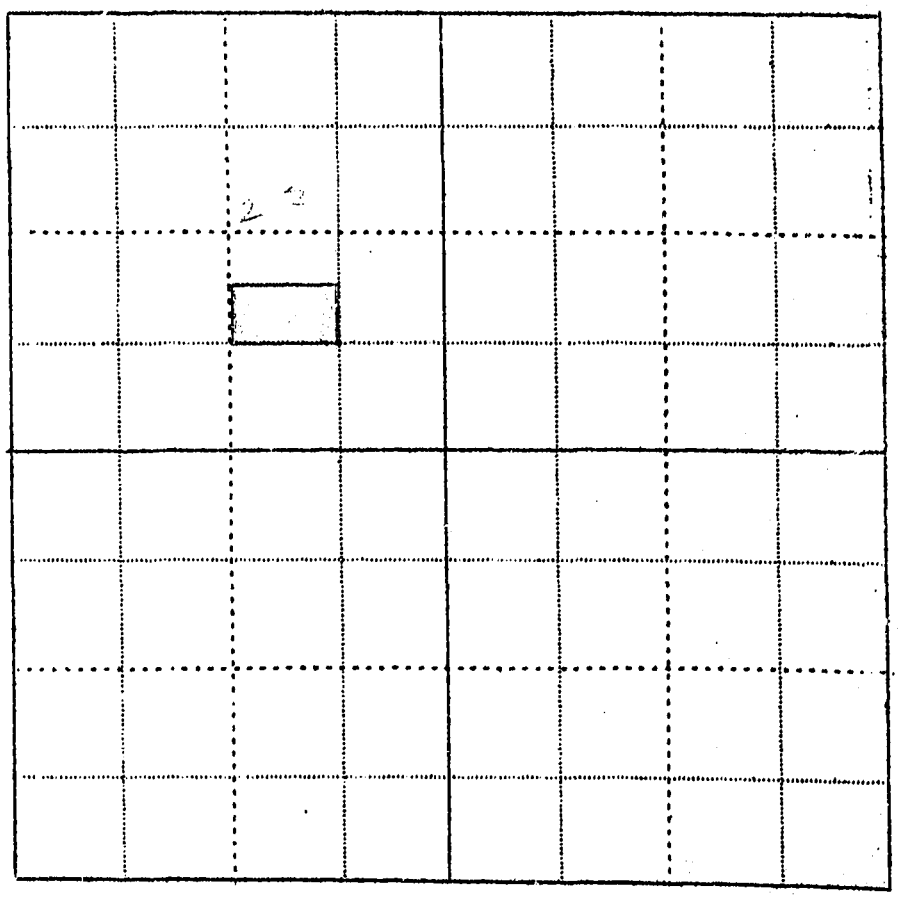

WITNESS: ..... Information by .....

Cook Rent - Conrad Kaufman Bt 3, Box 3 Billings

FORM SM-1

Check address in directory

A STUDY OF MONTANA'S WATER RESOURCES

27X

County _____ Source of Information _____ Pte 3

1. Water User Fred Burnstead 90 W. J. McMillan Lincoln Lane Address Billings, Mont

2. Stream B L & I ditch Tributary to Yel R Basin Yel

3. Point of Diversion ___ Section _____ Township _____ Range _____

4. Description of System None

5. Type of Irrigation Raw type Flooding

6. Original Appropriator B L & I ditch Address _____

7. First Use: Year _____ Acres Irrigated _____

8. Maximum Use: Year _____ Acres Irrigated _____

9. Present Use: Year 1942 Acres Irrigated 2.00

10. Last Use: Year _____ Why Abandoned _____

11. Condition of System Fair

12. Land Description Trac S 8 N 8 4, Sec 27, T 1 N, R 26 E

Remarks: 2.2 M I in

B L & I

[illegible]

2.50

27

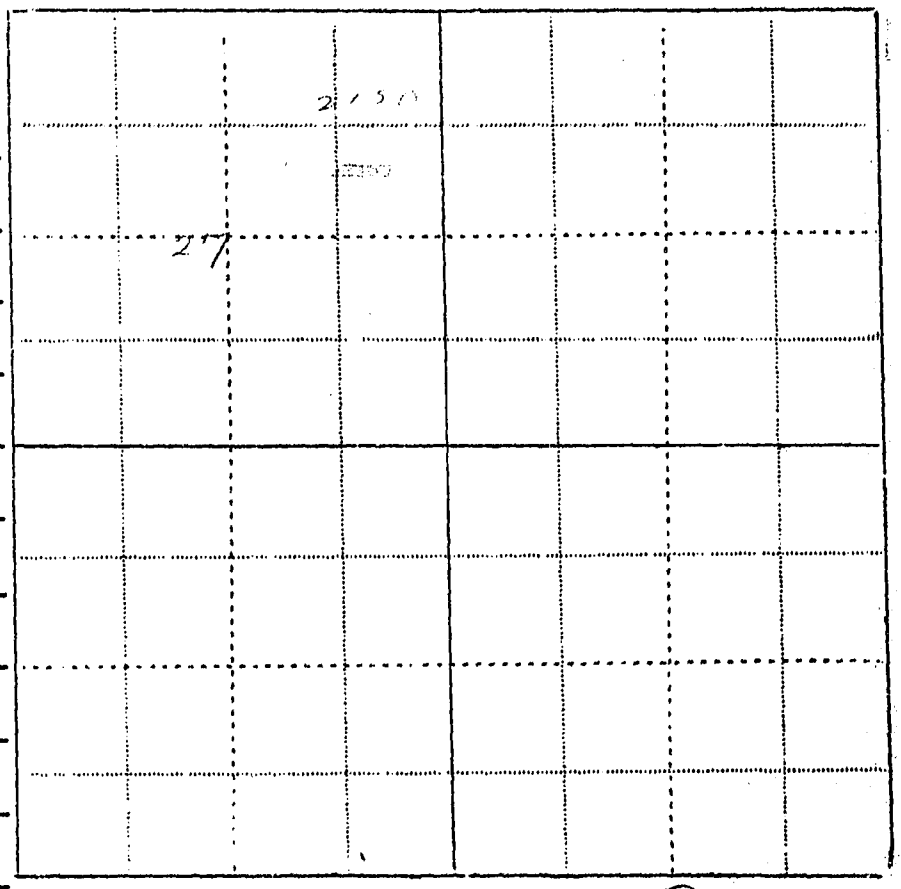

WITNESS [illegible] Information by Ditch Co Records

Place Billings

FORM SM-1a

STATE OF MONTANA WATER RESOURCES SURVEY

County Yellowstone Date February 1943

Name of Water User W. Ray Byrne Address [illegible]

1. Do you own this land? Yes ___ No ___ If not give the owner's name below:

   Owner's name Janet Buyers Address 623 Ave. F., Billings

2. Source of Water Yellowstone River Water delivered by B. L. & I.

3. Give point of Diversion ___ ¼ ___ ¼ ___ Section ___ Township ___ Range ___ Same as B L & I detail

4. Water is obtained by: (Check one) Gravity ✓ Pumping ___ Other ___

5. Who first used water on this land? dont know Address ___

6. In what year was this land first irrigated? ___ Approximate Acres ___

7. What is the greatest number of acres you have irrigated? 15.8 Date 1942

8. Present Use: Year 1942 Acres Irrigated 15.8

9. If this land is not irrigated now give date of last use ✓

10. State the total number of acres that could be irrigated 15.8 acres.

11. What is the condition of your irrigation system? needs new headgate

12. Land Description: 30 A in S½SE¼NE¼, SE¼SW¼NE¼, Sec., Twp. 1 N. Range 26 E.

Remarks: Mary Jane Buyers has 20 shares in the B. L. & I.

Headgate leak and should be replaced in order to keep the land from becoming [illegible]. — Plan to pipe water [illegible] [illegible] [illegible] [illegible] [illegible] [illegible] [illegible] the water.

Ample water

15

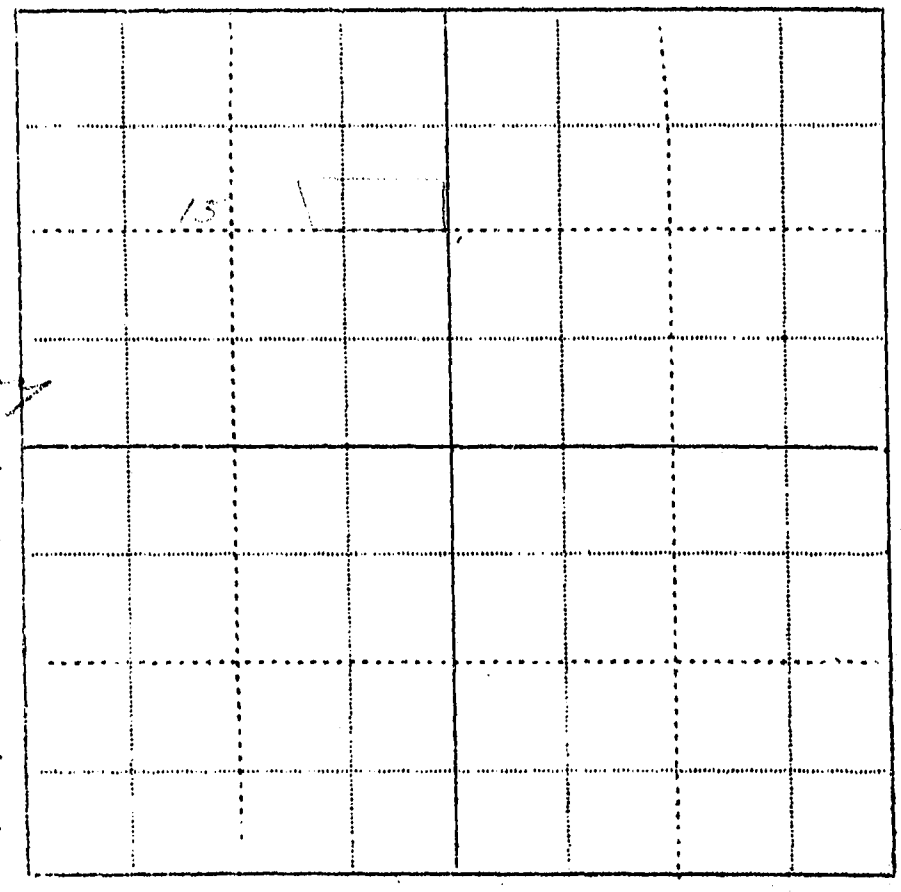

Information by W. Ray Byrne Place Billings Date March 3, 1943

G. Dranetz Wat.

FORM SM-1 change 15K

A STUDY OF MONTANA'S WATER RESOURCES

County Y'stone Source of Information AAA 5021

1. Water User Mary Jane Byers % Ray Bryne ~~Janet Buyers~~ Address Billings Rte 3

2. Stream Dir F J Buyers 623 ave F. Tributary to _____ Basin _____

3. Point of Diversion ¼ ¼ Section _____ Township _____ Range _____

4. Description of System _____

5. Type of Irrigation _____

6. Original Appropriator _____ Address _____

7. First Use: Year _____ Acres Irrigated _____

8. Maximum Use: Year _____ Acres Irrigated _____

9. Present Use: Year 1941 Acres Irrigated 15.8

10. Last Use: Year _____ Why Abandoned _____

11. Condition of System _____

12. Land Description 30 A in S½ SE¼ NE¼, SE SW NE¼, Sec 15, T 1 N, R 26 E.

Remarks: Mary Jane B. has 20 shares B. L + I

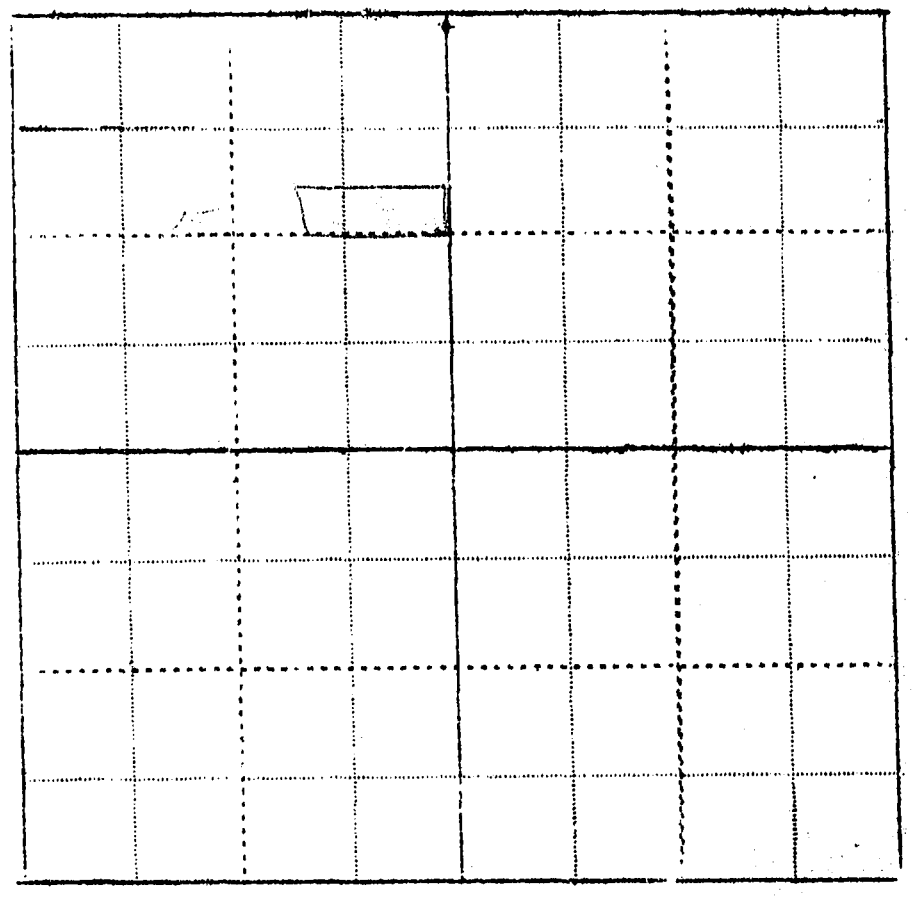

60

WITNESS: _____ Information by _____

Place _____

618

FORM SM-1 5591

A STUDY OF MONTANA'S WATER RESOURCES

31-B

County Yellowstone Source of Information

1. Water User Alice Calder Address Box 1295, Billings

✓ 2. Stream Waste from Big Tributary to Ystone Basin Ystone

3. Point of Diversion Section Township Range

4. Description of System Pipe

5. Type of Irrigation Canvas hose

6. Original Appropriator Address

7. First Use: Year Acres Irrigated

8. Maximum Use: Year Acres Irrigated

.33 9. Present Use: Year Acres Irrigated .33

10. Last Use: Year Why Abandoned

11. Condition of System

12. Land Description Frac. in NE"NE" sec. 31, T 1N, R 26E

Remarks: Waste water

Pipe from [illegible]

Poly [illegible] canvas

hose

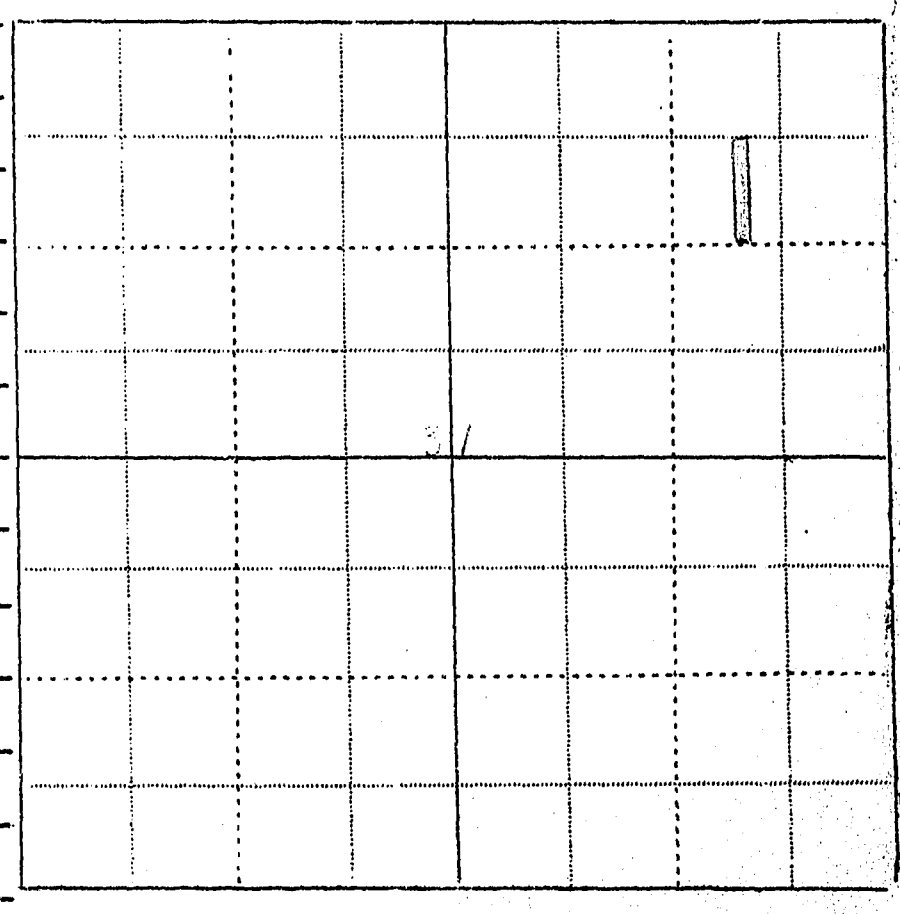

31

WITNESS Phone R. H. Information by Alice Calder

Place Billings Feb 23 '43

FORM SM-1 home 4222
off 3145 A STUDY OF MONTANA'S WATER RESOURCES 31 V

County Yellowstone Source of Information

1. Water User Chas. O. Campbell Address % North Western Auto Supply
2. Stream Tributary to Basin
3. Point of Diversion Section Township Range
4. Description of System
5. Type of Irrigation
6. Original Appropriator Address
7. First Use: Year Acres Irrigated
8. Maximum Use: Year Acres Irrigated
9. Present Use: Year Acres Irrigated not irrigated
10. Last Use: before 1957 Year Why Abandoned city water easier.
11. Condition of System
12. Land Description 1a. in SESENE, sec 31, T 1N, R 26E

Remarks: Chas C. Campbell has 5/8 share B L & I pays for water but doesn't use it, could be irrigated

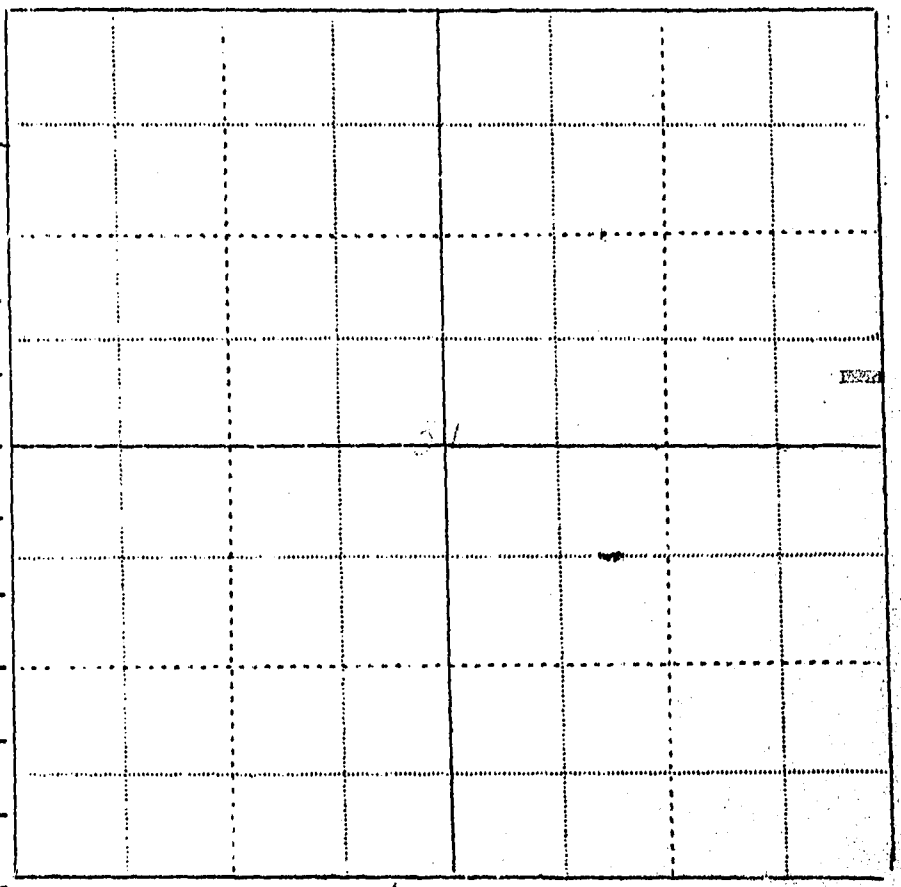

WITNESS Phone MK Information by Chas O. Campbell

Place 2/25/43

E. J. Phone 3-0637

FORM SM-1 27N

A STUDY OF MONTANA'S WATER RESOURCES

County Yellowstone Source of Information

1. Water User Edwin & Vernice Carpenter Address Rte 3, Billings

2. Stream B L & D Tributary to Basin

3. Point of Diversion ¼ ¼ Section Township Range

4. Description of System headgate & ditches

5. Type of Irrigation gravity

6. Original Appropriator Address

7. First Use: Year Acres Irrigated

8. Maximum Use: Year Acres Irrigated

9 9. Present Use: Year 1942 Acres Irrigated 9.0

10. Last Use: Year Why Abandoned

11. Condition of System good

12. Land Description Frac NE & W NE Sec 27, T 1N, R 26 E

Remarks: E. J. Carpenter has

8 shares B L & D

1 " B L & D.

185



WITNESS: [illegible] Information by Mrs Carpenter

Place 2/24/43

FORM SM-1 Phone 2920 30-E

A STUDY OF MONTANA'S WATER RESOURCES

County Ystone Source of Information

1. Water User Elva Carpenter Address Billings Rte 2

2. Stream High Tributary to Basin

3. Point of Diversion ¼ ¼ Section Township Range

4. Description of System 3 headgate - ditches - pipe & hose

5. Type of Irrigation Flood for garden & pasture - hose for lawn & trees all gravity -

6. Original Appropriator Ditch Co. Address

7. First Use: Year Acres Irrigated

8. Maximum Use: Year Acres Irrigated

15 9. Present Use: Year [illegible] Acres Irrigated 4.00

10. Last Use: Year Why Abandoned

11. Condition of System good -

12. Land Description Frac E 2 [illegible] Sec 30, T 1N, R 26 E

Remarks: Has

2 shares Big Ditch

4 " High "

irrigate from High only -

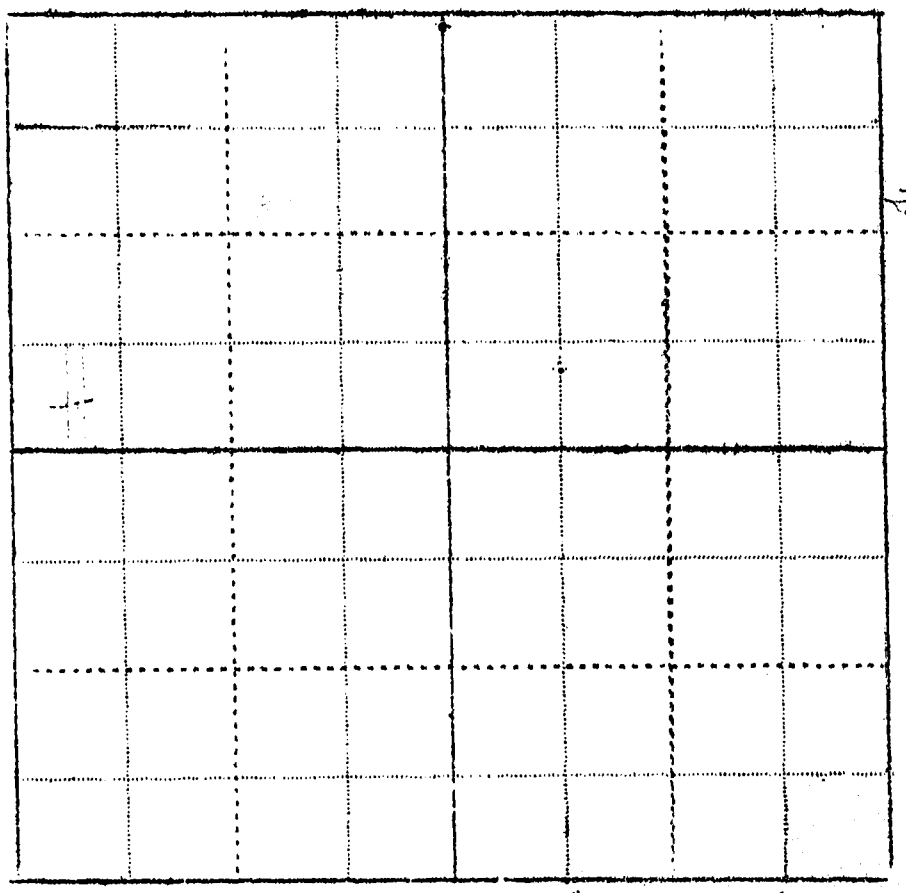

208

WITNESS: Phone - M.R. Information by Harry Carpenter

Place 2/28/43

517

Office Phone 3954
Home " 3328

FORM SM-1 17 K

A STUDY OF MONTANA'S WATER RESOURCES

County Yellowstone Source of Information Ownership & Photo

1. Water User J M Carter Address Blge 3003-12th No.

2. Stream _____ Tributary to _____ Basin _____

3. Point of Diversion ¼ ¼ Section _____ Township _____ Range _____

4. Description of System _____

5. Type of Irrigation _____

6. Original Appropriator _____ Address _____

7. First Use: Year _____ Acres Irrigated _____

8. Maximum Use: Year 1933 Acres Irrigated 15

15 9. Present Use: Year 1942 Acres Irrigated no irrigation

10. Last Use: Year 1941 Why Abandoned Gravel pit now

11. Condition of System _____

12. Land Description SWSWNE, Frac NWSE, T 1N, R 26E Sec 27

Remarks: no

Water used was from B&H ditch

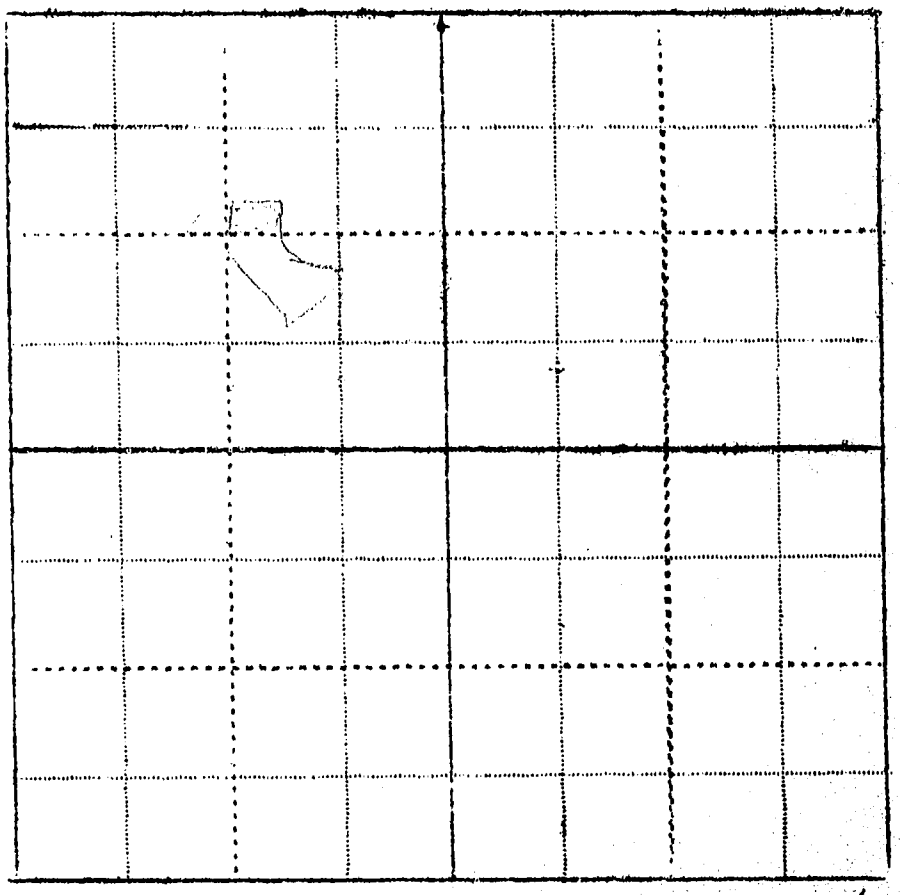

182

WITNESS: Phone M.K. Information by Book-Keeper of J. M Carter

Place 2/24/43

FORM SM-1

Phone 2348

A STUDY OF MONTANA'S WATER RESOURCES

County Yellowstone Source of Information

1. Water User Alex Cellan Address Billings

2. Stream Tributary to Basin

3. Point of Diversion ¼ ¼ Section Township Range

4. Description of System

5. Type of Irrigation

6. Original Appropriator Address

7. First Use: Year Acres Irrigated

8. Maximum Use: Year Acres Irrigated

9. Present Use: Year Acres Irrigated not irrigated

10. Last Use: Year Why Abandoned all built up

11. Condition of System

12. Land Description Tract S½ SW Sec 31, T 1N, R 26 E

Remarks: ?

all built up

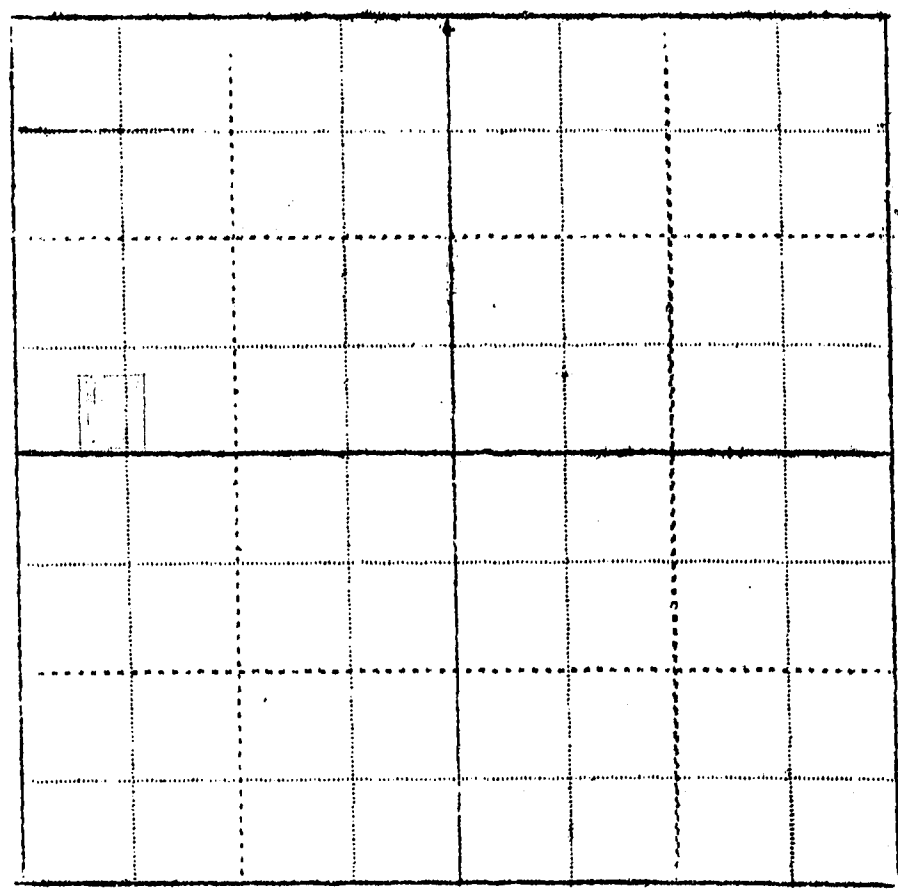

WITNESS: Phone M.K. Information by Rudolph Van Brauer

Place 2/27/43

FORM SM-1

23 M

A STUDY OF MONTANA'S WATER RESOURCES

County Y'stone Source of Information AAA 2047

1. Water User Camille + Emilie Cerise Address Rte 2 - Billings

2. Stream B. L + I Tributary to _____ Basin _____

3. Point of Diversion ¼ ¼ Section _____ Township _____ Range _____

4. Description of System Headgates + ditches

5. Type of Irrigation gravity - flood

6. Original Appropriator _____ Address _____

7. First Use: Year _____ Acres Irrigated _____

8. Maximum Use: Year _____ Acres Irrigated 16.4

9. Present Use: Year 1942 Acres Irrigated 16.4

10. Last Use: Year _____ Why Abandoned _____

11. Condition of System Headgate leaks.

12. Land Description S. NE NW¼ Sec 23, T 1N, R 26 E.

Remarks: Have Trac SW Sec 26, S of River

19 shares B L + I

no potential



WITNESS: MYC

Information by Mrs. C. Cerise.

Place 5/14/43

616

FORM SM-1

26 N

A STUDY OF MONTANA'S WATER RESOURCES

County _____ Source of Information _____

1. Water User Camille Cerese Address ~~Rte 3 Billings~~

2. Stream Gill Tributary to _____ Basin Gill

3. Point of Diversion ½ ½ Section 26 Township 1N Range 26

4. Description of System Ditch Cent. pump

5. Type of Irrigation Pumping

6. Original Appropriator Camille Cerese Address Billings

7. First Use: Year 1938 Acres Irrigated 12

8. Maximum Use: Year _____ Acres Irrigated 28

29 9. Present Use: Year 1942 Acres Irrigated 28

10. Last Use: Year _____ Why Abandoned _____

11. Condition of System [illegible]

12. Land Description Frac Sw¼ Sec 26, T 1N, R 26E

Remarks: _____

#97 #[illegible]

Floyd Gill

Box 615 Billings

~~10 shares B L & I~~

Private Pump

[illegible]

6 inch [illegible]

14 A. irrigated by seep that

makes good pasture

seeds drains as pasture

gets too wet & alkaline

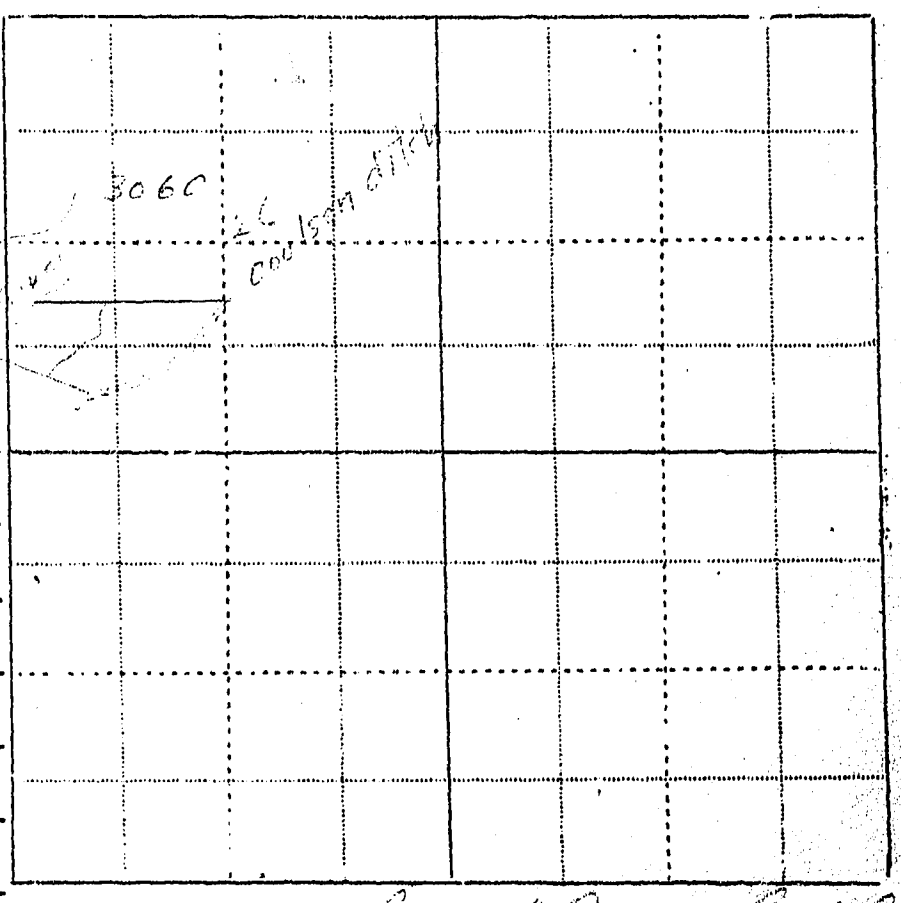

WITNESS [illegible] Information by Floyd C. Gill

Place Billings May 8 1943

Mrs Cerese also [illegible]

Please Do Not Fill in Any Items on This Page

Notice of Appropriation

97

1. County Yellowstone Book 191 Page 254 Record Misc.
2. Name of Appropriator Camille & Emilia Cerise Address Yellowstone Co. Mont.
3. Date Appropriated Jan. 25, 1938 Date Filed Jan. 25, 1938
   Amount Appropriated, Miners Inches ....., Cubic ~~Feet~~ per second 500 Cu. ins.
4. Name of Stream Slough Tributary ..... Basin .....
5. Point of Diversion On a slough lying in sec. 26, 1N 26E

Sec. ..... Twp. ..... Rge. ..... Bank of Stream .....

6. Purpose Irrigation, stock & domestic
7. Description of System Pump water from slough into ditches and canals, and from diversion point bearing south 41° 08' east, a distance of 124 ft. then south 88° 38' east a distance of 1450 ft. then east and south which is the SE corner of lot 6, sec. 26, 1N 26E. Water conveyed by ditches to land of use.
8. Land Description of Intended Place of Use
   lots 6 & 7, frac. of SESW¼, ne. of N.P.R.R 1N 26E
   waters supplied in slough by backing up of Yellowstone River & seepage & springs.
9. Remarks (Pertaining to Use, etc.) On sec. 26, 1N 26E waters supplied in slough by backing up of Yellowstone River and seepage and springs.

Decree

10. Case No. ..... Date ..... Amt. Decreed: M. I. ..... C. F. S. .....
11. To Whom Decreed ..... Address .....
12. Name of Ditch ..... Maximum Capacity (C. F. S.) .....
13. Date of Priority ..... Purpose .....
14. Land Description of Place of Use as Decreed .....

1 Form Ap. 1—10[illegible]-45

48

STATE ENGINEERS OFFICE
Water Resources Survey

Notice of Appropriation

1. County Yellowstone Book D Page 366 Record Misc
2. Name of Appropriator Jos. Ziminski Jr Address
3. Date Appropriated June 24-1904 Date Filed June 24-1904
   Amount Appropriated, Miners Inches 400, Cubic Feet per second
4. Name of Stream Slough Tributary Basin
5. Point of Diversion near dam

   Sec. Twp. Rge. Bank of Stream
6. Purpose Irrigating, watering stock etc
7. Description of System dam & ditch. dam across slough
8. Land Description of Intended Place of Use lots 4, 5, 6, NWSE4 sec 26 1N 26E
9. Remarks (Pertaining to Use, etc.)

Decree

10. Case No. Date Amt. Decreed: M. I. C. F. S.
11. To Whom Decreed Address
12. Name of Ditch Maximum Capacity (C. F. S.)
13. Date of Priority Purpose
14. Land Description of Place of Use as Decreed

FORM SM-1 Phone 26 X

A STUDY OF MONTANA'S WATER RESOURCES

County Yellowstone Source of Information Ownership + Photo

1. Water User D. L. Chambers Address Billings 215 Yl'stone Ave. (To Phil Sheridan)

2. Stream Lockwood Tributary to Basin

3. Point of Diversion ¼ ¼ Section same as ditch leo Township Range

4. Description of System Headgate + ditches

5. Type of Irrigation gravity

6. Original Appropriator Lockwood Ditch Co Address

7. First Use: Year Acres Irrigated

8. Maximum Use: Year Acres Irrigated

14 9. Present Use: Year 1942 Acres Irrigated 13.00

10. Last Use: Year Why Abandoned

11. Condition of System Fair

12. Land Description W SWSE Sec 26, T 1N, R 26E

Remarks: Has assessed, #48

12.90 Acres Lockwood

[illegible]

157

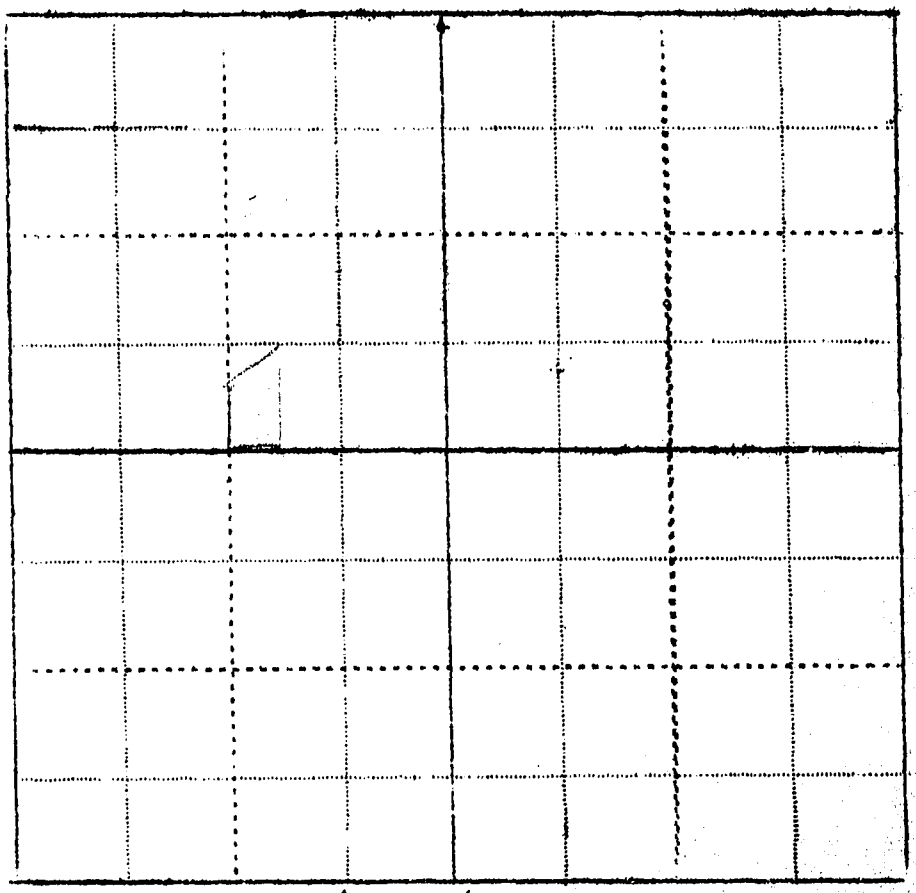

WITNESS: Phone M.R. Information by Phil Sheridan

Place 2/25/43

1 Form Ap. 1—10 8-45

STATE ENGINEERS OFFICE
Water Resources Survey

48

Notice of Appropriation

1. County Yellowstone Book D Page 366 Record Misc
2. Name of Appropriator Jos. Zimiński Jr. Address
3. Date Appropriated June 24-1904 Date Filed June 24-1904
   Amount Appropriated, Miners Inches 400, Cubic Feet per second
4. Name of Stream Slough Tributary Basin
5. Point of Diversion near dam in slough

   Sec. Twp. Rge. Bank of Stream
6. Purpose Irrigation, stock water etc
7. Description of System dam & ditch
8. Land Description of Intended Place of Use lots 4, 5, 6, NWSE¼ sec 26-1N-26E
9. Remarks (Pertaining to Use, etc.)

Decree

10. Case No. Date Amt. Decreed: M. I. C. F. S.
11. To Whom Decreed Address
12. Name of Ditch Maximum Capacity (C. F. S.)

FORM SM-1 6153 30-3

A STUDY OF MONTANA'S WATER RESOURCES

County Yellowstone Source of Information

1. Water User G. H. Chapman Address Box 93 - Billings

2. Stream High Tributary to Basin

3. Point of Diversion Section Township Range

4. Description of System Pipe + hose - 1/2 acre open ditches

5. Type of Irrigation gravity

6. Original Appropriator Address

7. First Use: Year Acres Irrigated

8. Maximum Use: Year Acres Irrigated

9. Present Use: Year 1942 Acres Irrigated 2.00

10. Last Use: Year Why Abandoned

11. Condition of System good

12. Land Description Tran SE SE Sec 30, T 1N, R 26

Remarks:

1 [illegible] Big

2 " High

all water from high ditch

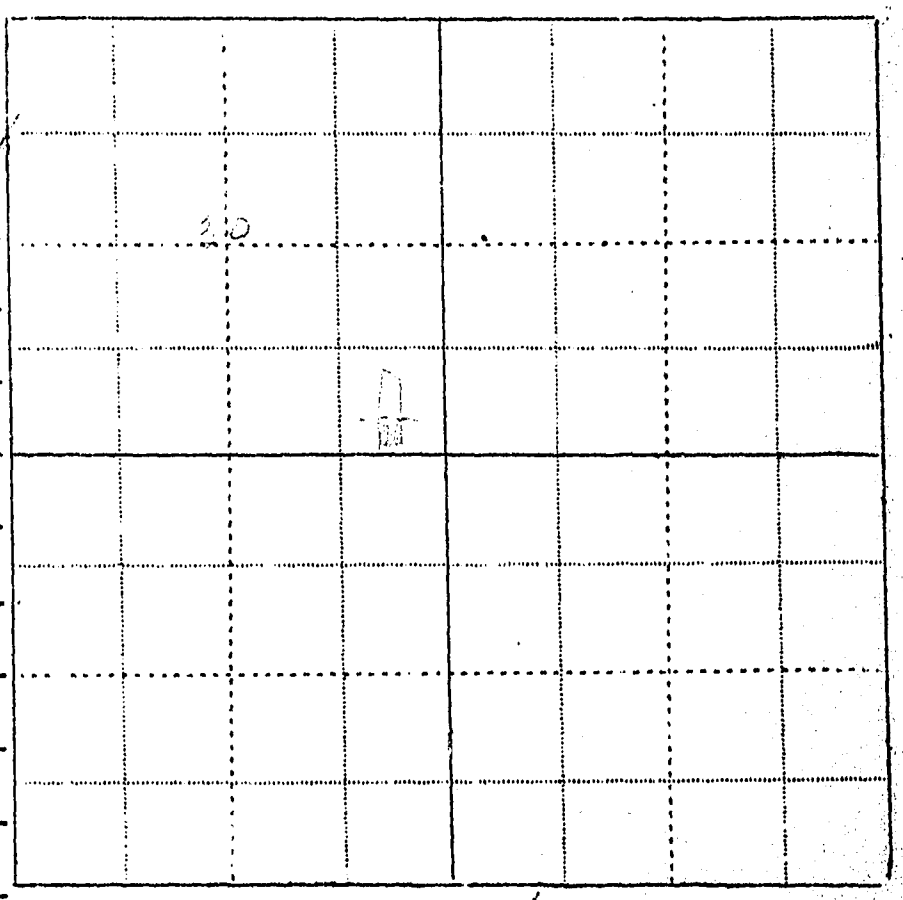

WITNESS Phone MK Information by Mrs Chapman

Place 2/24/43

FORM SM-1a 275

STATE OF MONTANA WATER RESOURCES SURVEY

County Yellowstone Date ~~February 1943~~ ~~March 16, 1943~~

Name of Water User Paul Siegfried Address Lincoln Lane

1. Do you own this land? Yes ___ No ___ If not give the owner's name below:

   Owner's name Lillie Anderson Kvilhaug Address Billings

2. Source of Water Yellowstone River Water delivered by B. L & I.

3. Give point of Diversion ___ ¼ ___ ¼ ___ Section ___ Township ___ Range ___

4. Water is obtained by: (Check one) Gravity ✓ Pumping ___ Other ___

5. Who first used water on this land? B. L & I. Address ___

6. In what year was this land first irrigated? 1903 Approximate Acres ___

7. What is the greatest number of acres you have irrigated? 2½ Date 1942

8. Present Use: Year 1942 Acres Irrigated ~~5 est.~~ 2½

9. If this land is not irrigated now give date of last use ✓

10. State the total number of acres that could be irrigated 2½ acres.

11. What is the condition of your irrigation system? Headgate & small ditches

12. Land Description: Frac. SW¼NE¼NE¼, Sec. 27, Twp. 1 N. Range 26 E.

Remarks: From what ditch is this land irrigated and how many shares do you have in said ditch?

Irrigated from B L & I.

2½ M. I. (as Siegfried)

[illegible] land

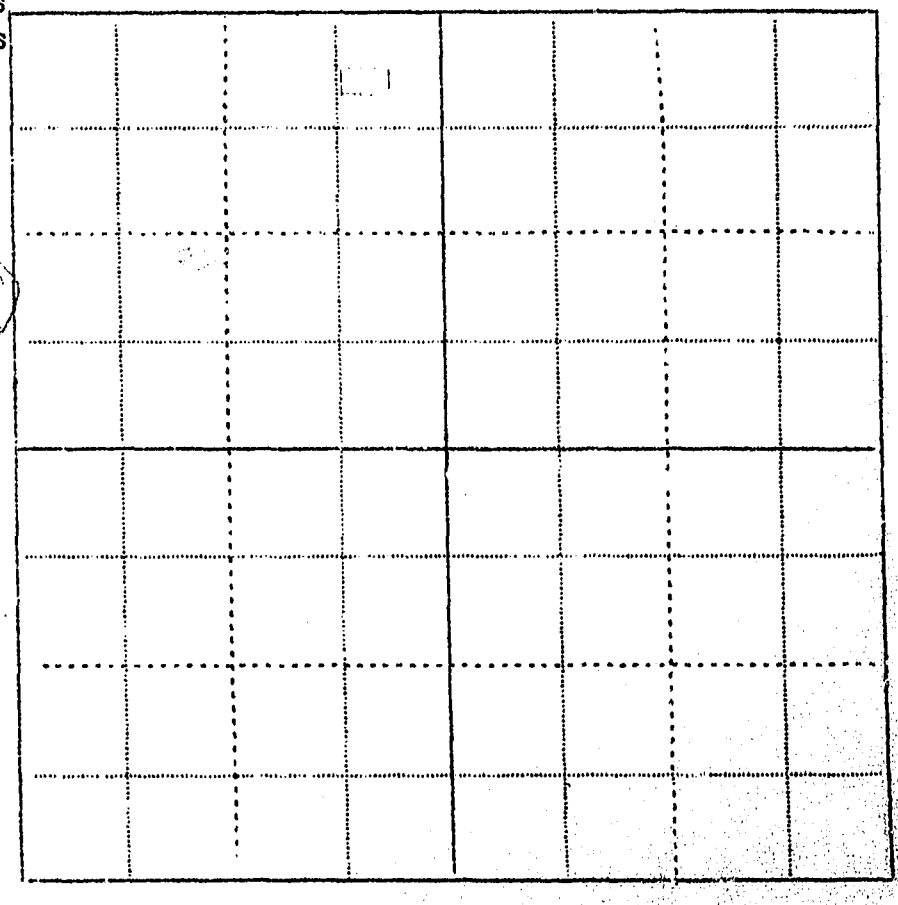

Information by Ingvald Anderson Place Billings Date March 19, 1943

FORM SM-1a

STATE OF MONTANA WATER RESOURCES SURVEY

County _____ Date Mar. 16

Name of Water User _____ Address _____

1. Do you own this land? Yes ____ No ____ If not give the owner's name below:

   Owner's name Lillie Anderson Kvilhaug Address 7 Billings

2. Source of Water _____ Water delivered by B L & I

3. Give point of Diversion ____ ¼ ____ ¼ ____ Section _____ Township ____ Range ____

4. Water is obtained by: (Check one) Gravity _____ Pumping _____ Other _____

5. Who first used water on this land? _____ Address _____

6. In what year was this land first irrigated? _____ Approximate Acres _____

7. What is the greatest number of acres you have irrigated? _____ Date _____

8. Present Use: Year _____ Acres Irrigated 5

9. If this land is not irrigated now give date of last use _____

10. State the total number of acres that could be irrigated _____ acres.

11. What is the condition of your irrigation system? _____

12. Land Description: Frac SWNENE Sec 27, Twp. 17 Range 26

Remarks:

from what delch is this land irrigated [illegible] [illegible] [illegible] [illegible] [illegible] [illegible] [illegible] delch

		27					

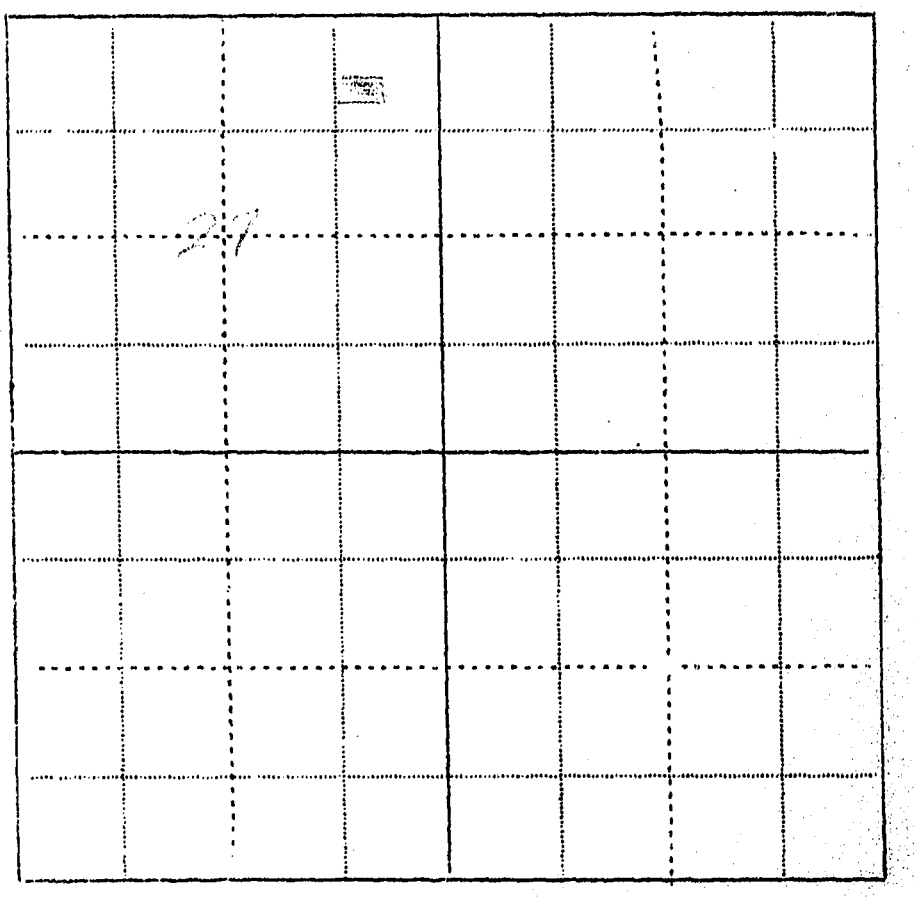

Information by _____ Place _____ Date _____

Letter sent Mar. 16 -

FORM SM-1 Roy E. F. Clark - Phone 8327 31-E

A STUDY OF MONTANA'S WATER RESOURCES

County Yellowstone Source of Information

1. Water User Minnie & Ethelbert Clark Address Rte 2 Paly Drive, Blg

2. Stream Big Ditch Tributary to Basin

3. Point of Diversion ¼ ¼ Section Township Range

4. Description of System Land gate, ditches & flume

5. Type of Irrigation gravity

6. Original Appropriator Ditch Co. Address

7. First Use: Year Acres Irrigated

8. Maximum Use: Year Acres Irrigated

9. Present Use: Year Acres Irrigated 2½

10. Last Use: Year Why Abandoned

11. Condition of System good

12. Land Description Frac. W½ SW¼ NW¼ Sec 31, T 1N, R 26 E

Remarks: None

Lahaus Big Ditch

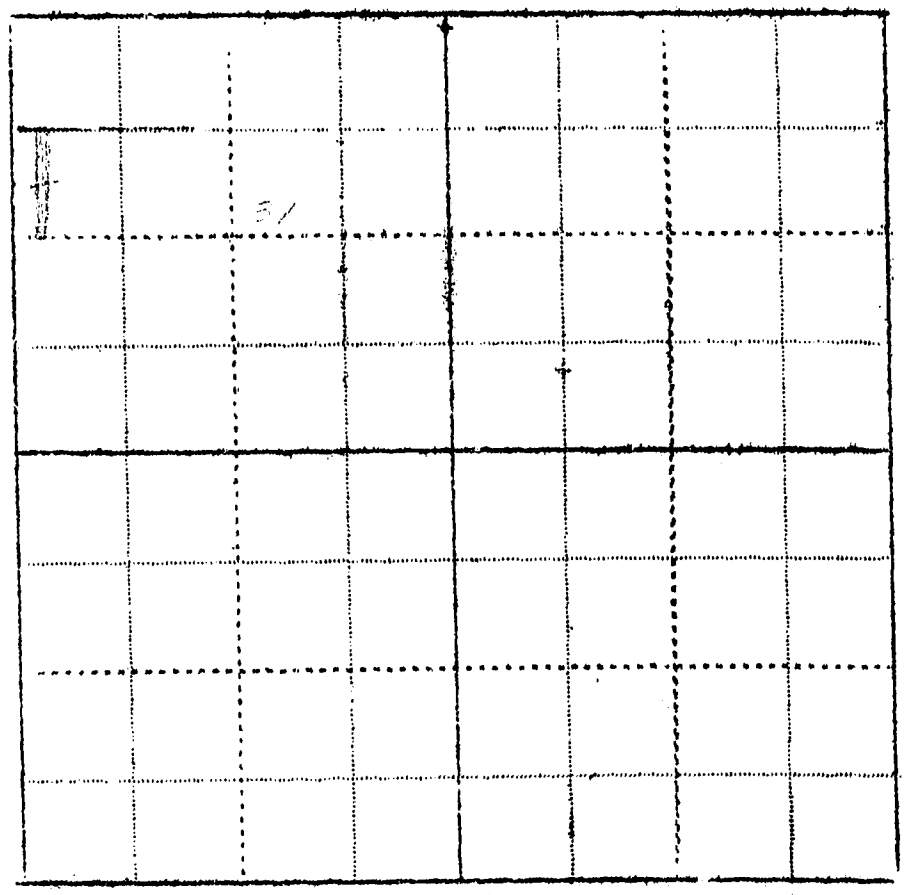

287

WITNESS: None Information by Mrs. Clark

Place 2/24/43

515

FORM SM-1

31-S

A STUDY OF MONTANA'S WATER RESOURCES

County Yellowstone Source of Information Ownership & Photo

1. Water User Herman & Ruth Clavedecher Address 103 Ash St. Billings

2. Stream B L & I Tributary to _____ Basin _____

3. Point of Diversion same as ditch co. Section _____ Township _____ Range _____

4. Description of System ditch & headgate

5. Type of Irrigation gravity

6. Original Appropriator B L & I Ditch Co. Address _____

7. First Use: Year _____ Acres Irrigated _____

8. Maximum Use: Year _____ Acres Irrigated _____

9. Present Use: Year 1942 Acres Irrigated 2.00

10. Last Use: Year _____ Why Abandoned _____

11. Condition of System good

12. Land Description Mac. SE NE Sec 31, T 1 N, R 26 E

Remarks: _____

Irrigated [illegible]

[illegible] Marley



WITNESS Phone M.K. Information by Herman Clavedecher

Place 2/23/43

FORM SM-1 Herman Luse Phone 4803 30-H

A STUDY OF MONTANA'S WATER RESOURCES

County Yellowstone Source of Information

1. Water User Mildred Cole % Herman Luse Address Billings

2. Stream High Tributary to Basin

3. Point of Diversion ¼ ¼ Section Township Range same as ditch lea.

4. Description of System headgate & ditches

5. Type of Irrigation gravity

6. Original Appropriator Ditch lea. Address

7. First Use: Year Acres Irrigated

8. Maximum Use: Year Acres Irrigated

9. Present Use: Year 1942 Acres Irrigated 4.00

10. Last Use: Year Why Abandoned

11. Condition of System good

12. Land Description Trac W2 SE SW Sec 30, T 1N, R 26 E

Remarks: Herman Luse has

1 share Big Ditch

2 " High "

There is a reservoir that holds ditch water for house hold use and they own an electric pump but neither of these are in use at this time [illegible]



WITNESS: [illegible] Information by Mrs Luse

Place 2/24/43

517

FORM SM-1a

STATE OF MONTANA WATER RESOURCES SURVEY

County Yellowstone Date February 23, 1943

Name of Water User George Turian Address Billings R.O. Bx.

1. Do you own this land? Yes ✓ No ___ If not give the owner's name below:

   Owner's name Commonwealth Bank % F. ~~W.~~ D. Wilcox, Agent Address Billings

2. Source of Water Yellowstone River Water delivered by Lockwood

3. Give point of Diversion ___ ¼ ___ ¼ ___ Section ___ Township ___ Range ___

4. Water is obtained by: (Check one) Gravity ✓ Pumping ___ Other ___

5. Who first used water on this land? Lockwood Address ___

6. In what year was this land first irrigated? when Lockwood dist was const. Approximate Acres ___

7. What is the greatest number of acres you have irrigated? No Date ___

8. Present Use: Year 1942 Acres Irrigated ~~23.8~~ No

9. If this land is not irrigated now give date of last use ___

10. State the total number of acres that could be irrigated No acres.

11. What is the condition of your irrigation system? good

12. Land Description: NE¼SW¼, So of road; N½SE¼SW¼, Sec. 25 Twp. 1 N. Range 26 E.

#74

Remarks: Commonwealth Federal Savings Bank has 18.14 acres in the Lockwood Irrigation System

+ 7.80 = 25.94 ac

No seeped lands

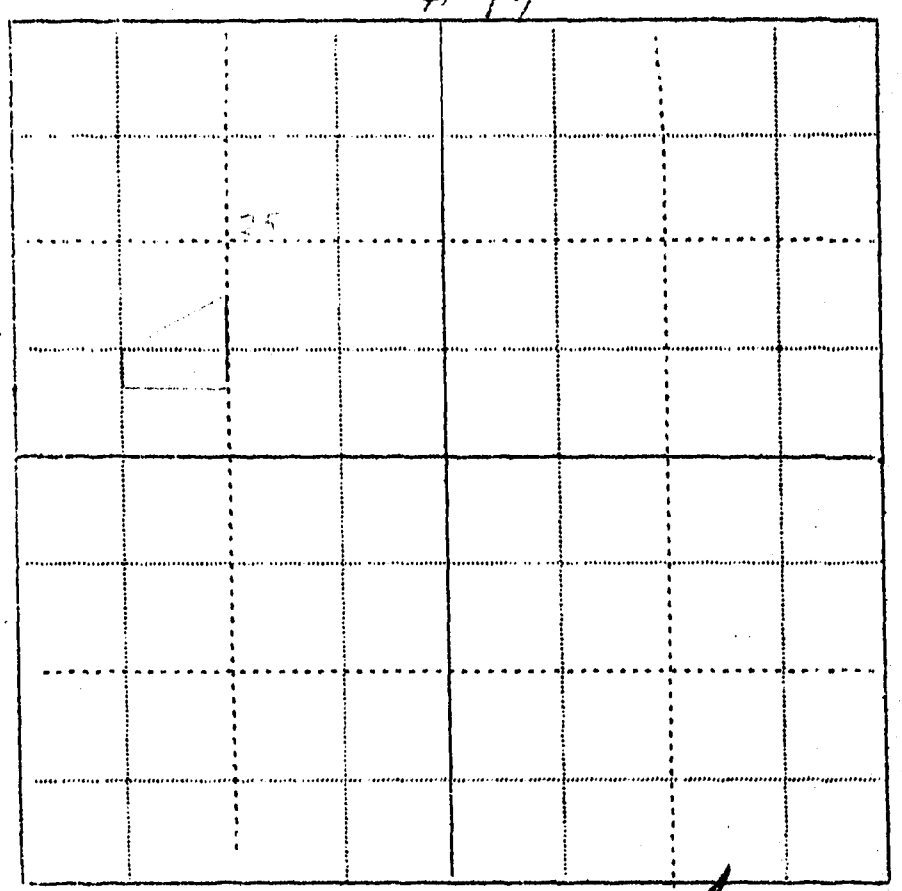

Information by F. D. Wilcox agent Place Blgs. Date 3/1/43

FORM SM-1

25 J

A STUDY OF MONTANA'S WATER RESOURCES

County Yellowstone Source of Information A.A.A. 3061

1. Water User ~~Geo~~ Commonwealth Bank Address % F. W. Wilcox agt Billings

2. Stream ..... Tributary to ..... Basin .....

3. Point of Diversion ..... ¼ ..... ¼ ..... Section ..... Township ..... Range .....

4. Description of System .....

5. Type of Irrigation .....

6. Original Appropriator ..... Address .....

7. First Use: Year ..... Acres Irrigated .....

8. Maximum Use: Year ..... Acres Irrigated .....

9. Present Use: Year 1941 Acres Irrigated 23.8

10. Last Use: Year ..... Why Abandoned .....

11. Condition of System .....

12. Land Description NE SW¼, So Road & N² SE SW¼ Sec 25, T 1N, R 26E

Remarks: Commonwealth Federal Savings Loan

18.14 Acres Lockwood

app. 74
371

135

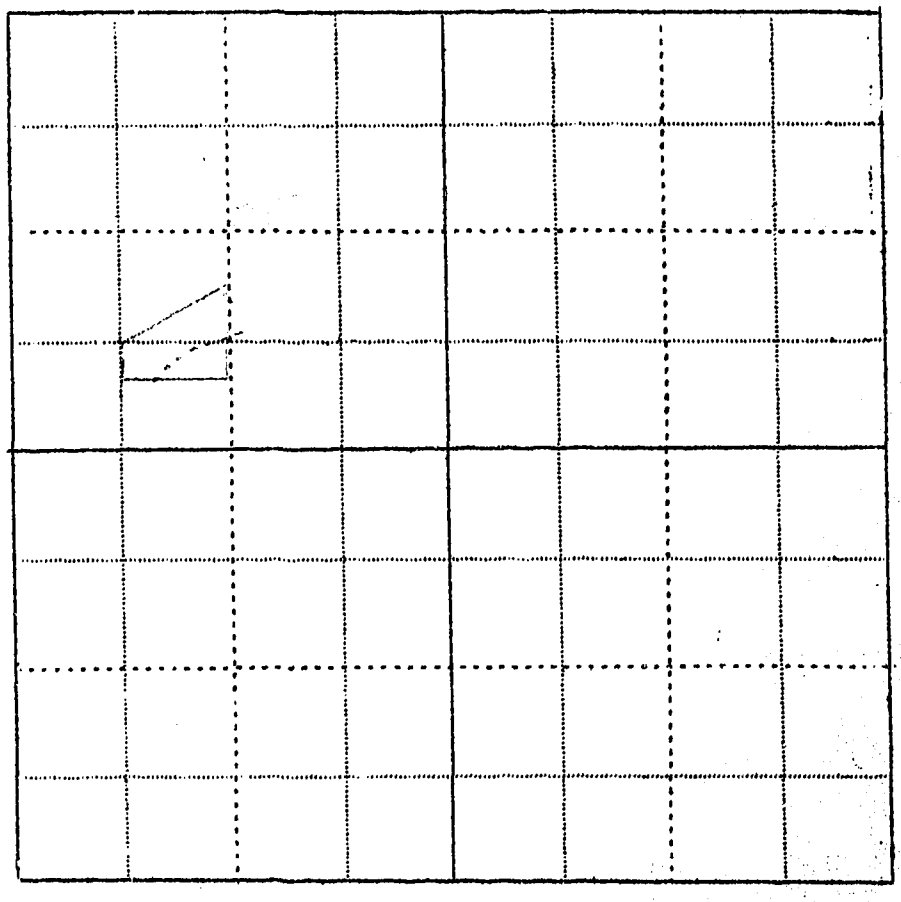

WITNESS: ..... Information by .....

Please Do Not Fill in Any Items on This Page

Notice of Appropriation

74

1. County Yellowstone Book C Page 524 Record Misc.
2. Name of Appropriator John G. Illg. Address Billings, Mont.
3. Date Appropriated Feb. 24, 1902 Date Filed Feb. 25, 1902

   Amount Appropriated, Miners Inches ____, Cubic Feet per second 20
4. Name of Stream Dry Creek Tributary ____ Basin ____
5. Point of Diversion Near SWNW¼ of sec. 31, IN 27E

   Sec. ____ Twp. ____ Rge. ____ Bank of Stream ____
6. Purpose Water stock, irrigation of land listed below
7. Description of System Dam about 35 ft. wide on bottom, 15 ft. across top, 20 ft. high & from 15 to 35 ft. thick on top. Ditch will start near dam & run parallel with Dry Creek & across NE¼ of sec. 36 IN 26E to place of use. Ditch will be about 4 ft. wide on bottom about 6 ft. wide on top & about 2 ft. deep.
8. Land Description of Intended Place of Use
   E½SW¼, W½SE¼ sec. 25 IN 26E
9. Remarks (Pertaining to Use, etc.) Dry Creek has its source near IN and 1S, Rg. 27E & supplied with water from rains, snow & springs. Empties into Yellowstone River near twp. line of IN 26E and IN 27E on south bank of said rivers.

Decree

10. Case No. ____ Date ____ Amt. Decreed: M. I. ____ C. F. S. ____
11. To Whom Decreed ____ Address ____
12. Name of Ditch ____ Maximum Capacity (C. F. S.) ____
13. Date of Priority ____ Purpose ____

FORM SM-1a

STATE OF MONTANA WATER RESOURCES SURVEY

County Yellowstone Date February 23, 1943

Name of Water User Thurl R Connor Address Billings Route 3

1. Do you own this land? Yes___ No___ If not give the owner's name below:

   Owner's name Thurl R. & Ceylon Conner Address 109 N. 28" St., Billings

2. Source of Water Yellowstone River Water delivered by B. L & I.

3. Give point of Diversion ___¼ ___¼ ___Section___ Township___ Range___

4. Water is obtained by: (Cneck one) Gravity___ Pumping ___ Other___

5. Who first used water on this land?___ Address___

6. In what year was this land first irrigated?___ Approximate Acres___

7. What is the greatest number of acres you have irrigated?___ Date ___

8. Present Use: Year 1942 Acres Irrigated 15 est.

9. If this land is not irrigated now give date of last use___

10. State the total number of acres that could be irrigated 15 acres.

11. What is the condition of your irrigation system? Good

12. Land Description: S½S½NE¼NW¼, S½N½NE¼NW¼, Sec. 22, T.p. 1 N. Range 26 E.

Remarks: Tom Connor has 15 shares in the B. L & I. Are these shares used to irrigate this land?

Yes.

This Information is Correct.

Thurl. R. Connor

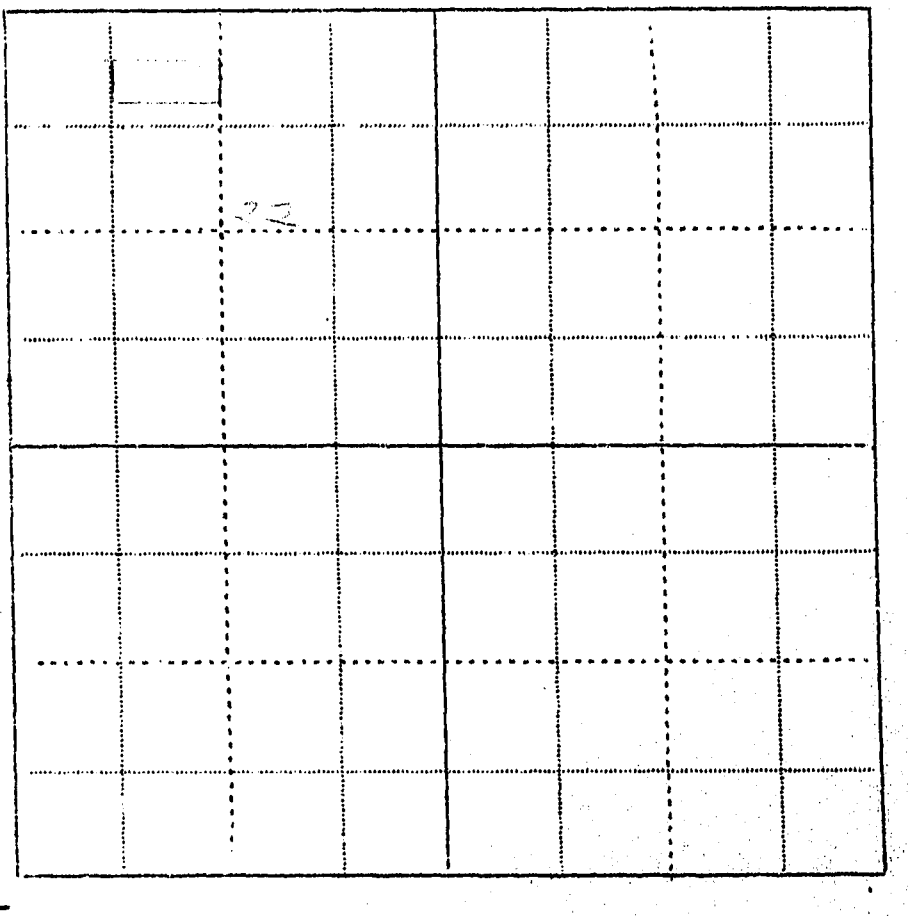

Information by Letts Place Billings Date Feb. 27, 1943

FORM SM-1

22 F

A STUDY OF MONTANA'S WATER RESOURCES

County Y'stone Source of Information Aaa 5015

1. Water User Thurl R Conner + Caylon Address Billings 109 N. Bdwy.

2. Stream _____ Tributary to _____ Basin _____

3. Point of Diversion ¼ ¼ Section _____ Township _____ Range _____

4. Description of System _____

5. Type of Irrigation _____

6. Original Appropriator _____ Address _____

7. First Use: Year _____ Acres Irrigated _____

8. Maximum Use: Year _____ Acres Irrigated _____

15 9. Present Use: Year 1947 Acres Irrigated - 15.00

10. Last Use: Year _____ Why Abandoned _____

11. Condition of System _____

12. Land Description S½ S½ NE¼ NW¼, S½ N½ NE¼ NW¼, Sec 22, T 1 N, R 26 E.

Remarks: Tom Connor has

15 shares B L + I



80

WITNESS: _____ Information by _____

6160

FORM SM-1 Phone 4992 30 F.

A STUDY OF MONTANA'S WATER RESOURCES

County Yellowstone Source of Information A.A.A. 2122

1. Water User Bill W.A. Coombs Address Billings Mont

2. Stream High Tributary to Basin

3. Point of Diversion ¼ ¼ Section Township Range

same as Ditch Co.

4. Description of System Headgate & ditches

5. Type of Irrigation gravity

6. Original Appropriator Big Ditch Co Address

7. First Use: Year Acres Irrigated

8. Maximum Use: Year Acres Irrigated

5 9. Present Use: Year 1941 Acres Irrigated ~~1.9~~ 2.50

10. Last Use: Year Why Abandoned

11. Condition of System good

12. Land Description E2 E2 E2 SW4 SW4 Sec 30, T 1N, R 26E

Remarks: Has

1 share Big Ditch

1 " High

[illegible]

ditch.

209



WITNESS: [illegible] Information by W.A. Coombs

Place 2/23/43

517

FORM SM-1 44-7

A STUDY OF MONTANA'S WATER RESOURCES 30 K

County Yellowstone Source of Information

1. Water User V. Cooper Address Rte 2 - Billings
2. Stream High Ditch Tributary to Basin
3. Point of Diversion same as ditch-leo Section Township Range
4. Description of System headgate & ditches
5. Type of Irrigation gravity
6. Original Appropriator Ditch leo Address
7. First Use: Year Acres Irrigated
8. Maximum Use: Year Acres Irrigated
9. Present Use: Year 1952 Acres Irrigated .50
10. Last Use: Year Why Abandoned
11. Condition of System good
12. Land Description Proc [illegible] Sec 30, T 1 N, R 26 E

Remarks: 1 share high
1 " Big
This water is divided between [illegible] Gleason the Cooper & [illegible]

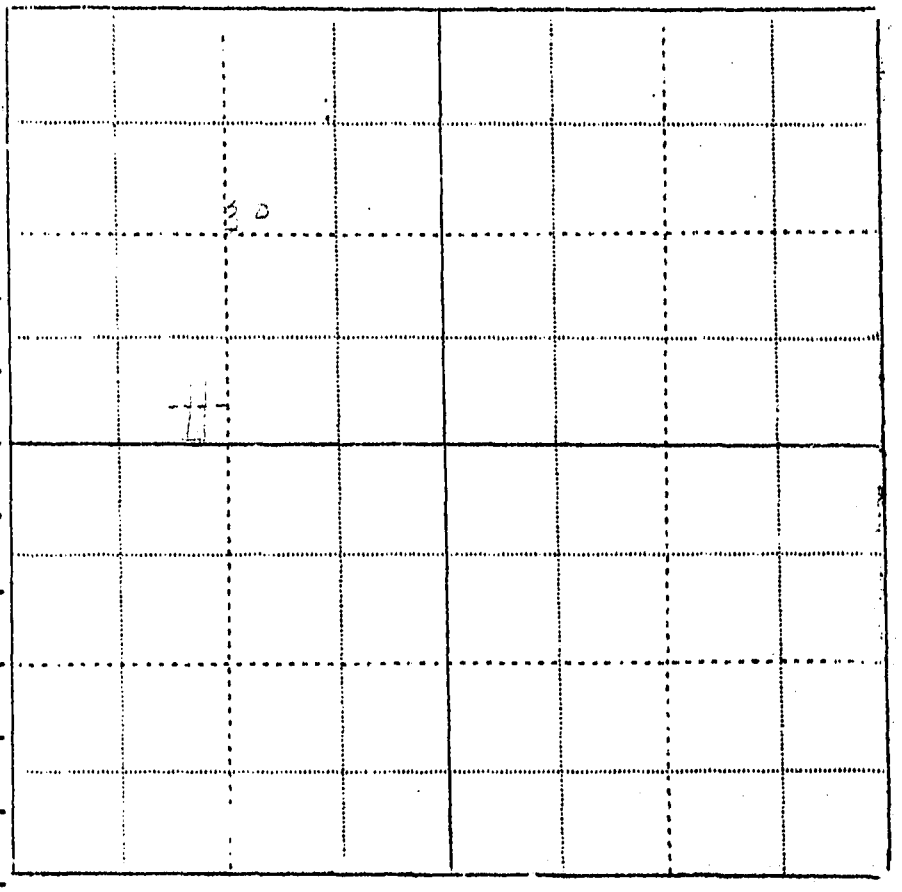

WITNESS Phone M.R. Information by Mrs. Gleason

Place 2/24/43

FORM SM-1a

STATE OF MONTANA WATER RESOURCES SURVEY

County Yellowstone Date February 25, 1943

Name of Water User Address

1. Do you own this land? Yes Yes No ___ If not give the owner's name below:

   Owner's name Alta Cormier Address Box 78, Billings

2. Source of Water Yellowstone River Water delivered by Lockwood Ditch

3. Give point of Diversion ___ ¼ ___ ¼ ___ Section ___ Township ___ Range ___

4. Water is obtained by: (Check one) Gravity ___ Pumping ✓ Other ___

5. Who first used water on this land? Address

6. In what year was this land first irrigated? ___ Approximate Acres ___

7. What is the greatest number of acres you have irrigated? ___ Date ___

8. Present Use: Year 1942 Acres Irrigated 2

9. If this land is not irrigated now give date of last use ___

10. State the total number of acres that could be irrigated ___ acres.

11. What is the condition of your irrigation system?

12. Land Description: E½E½SW¼NE¼, Sec. 35, T.p. 1 N. Range 26 E.

Remarks: Has 1.60 acres in the Lockwood Ditch (Fox)

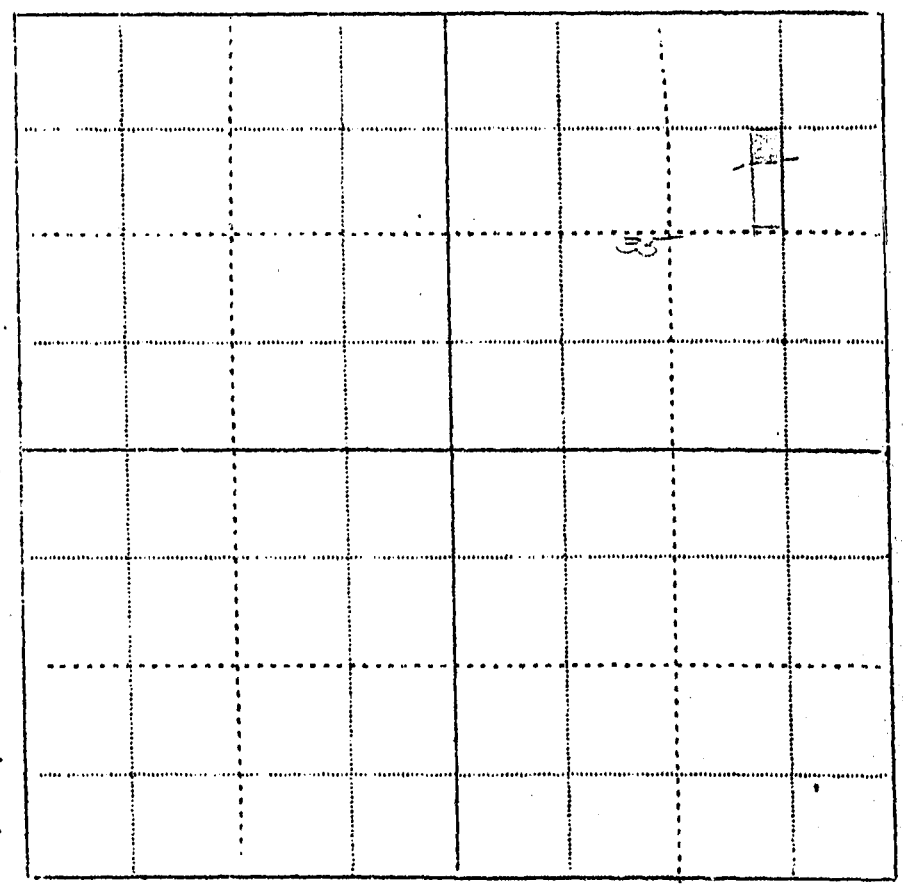

Information by Alta Cormier Place Billings Date 3-15-43.

FORM SM-1

A STUDY OF MONTANA'S WATER RESOURCES

County Y'stone Source of Information aaa 2050

1. Water User alta Cormier Address Billings, Mont. Box 78

2. Stream _____ Tributary to _____ Basin _____

3. Point of Diversion ¼ ¼ Section _____ Township _____ Range _____

4. Description of System _____

5. Type of Irrigation _____

6. Original Appropriator _____ Address _____

7. First Use: Year _____ Acres Irrigated _____

8. Maximum Use: Year _____ Acres Irrigated _____

9. Present Use: Year 1941 Acres Irrigated 2.0

10. Last Use: Year _____ Why Abandoned _____

11. Condition of System _____

12. Land Description E E NW NE¼ or lot 5 - Sec 35, T 1 N, R 26 E.

Remarks: 1.60 acres Lockwood (Fox)

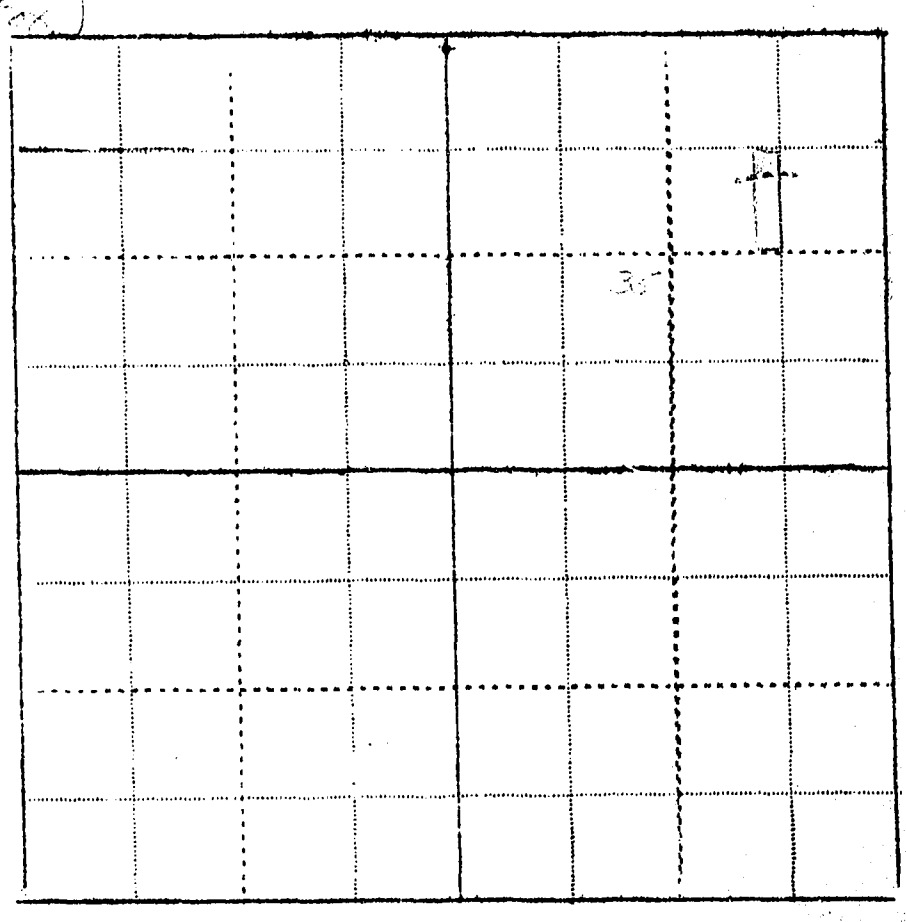

WITNESS: _____ Information by _____

Place _____

FORM SM-1 Phone 3-0161 15P

A STUDY OF MONTANA'S WATER RESOURCES

County Y'stone Source of Information 2113 aaa

1. Water User Redmond Cox Address Rte 3 - Billings

2. Stream B. L. & I. Ditch Tributary to _____ Basin _____

3. Point of Diversion ¼ ¼ same as ditch Co Section _____ Township _____ Range _____

4. Description of System Headgate - ditches

5. Type of Irrigation gravity

6. Original Appropriator Ditch Co Address _____

7. First Use: Year _____ Acres Irrigated _____

8. Maximum Use: Year _____ Acres Irrigated _____

9. Present Use: Year 1941 Acres Irrigated 20.00

10. Last Use: Year _____ Why Abandoned _____

11. Condition of System good

12. Land Description Lot 19, 20, Sec 15 - T N 26 E., T 1 N, R 26 E.

Remarks: Has 20 shares B L & I - 10 seep - [illegible]

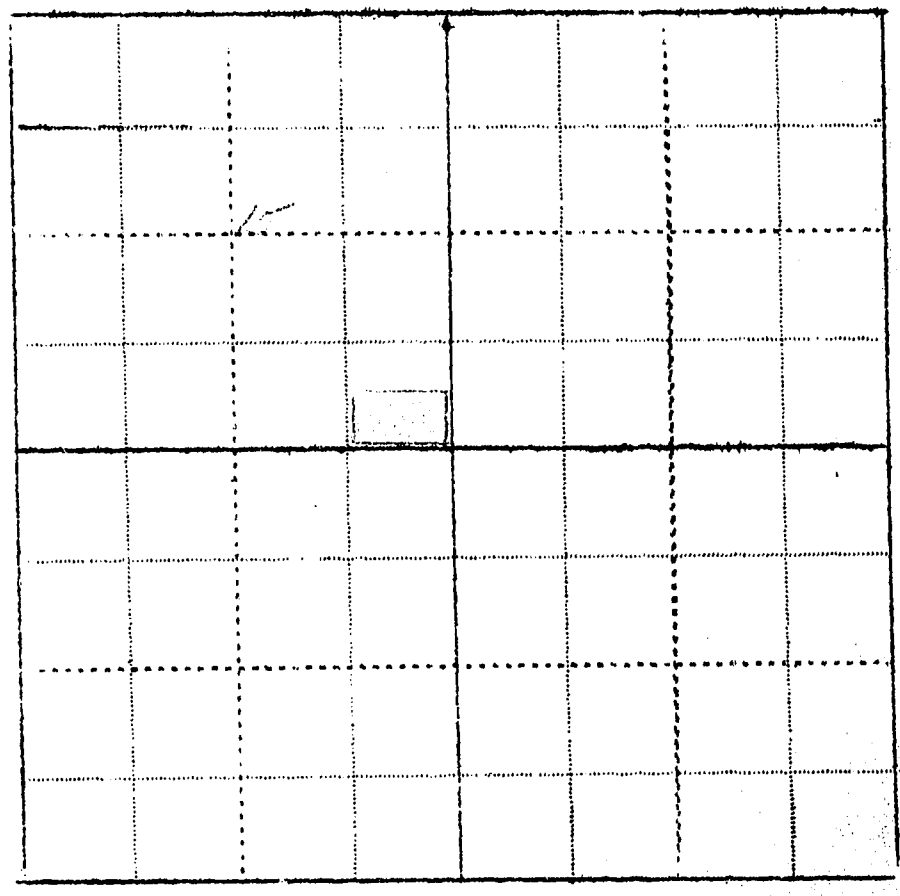

WITNESS: Phone MR Information by Mr. Cox

Place 2/24/43

FORM SM-1a

STATE OF MONTANA WATER RESOURCES SURVEY

County Yellowstone Date February 26, 1943

Name of Water User B. L. Crane Address Route 2, Billings

1. Do you own this land? Yes X No ___ If not give the owner's name below:

   Owner's name _____ Address _____

2. Source of Water Yellowstone River Water delivered by High Ditch

3. Give point of Diversion ___ ¼ ___ ¼ ___ Section ___ Township ___ Range ___

4. Water is obtained by: (Cneck one) Gravity X Pumping ___ Other ___

5. Who first used water on this land? dont know Address _____

6. In what year was this land first irrigated? dont know Approximate Acres ___

7. What is the greatest number of acres you have irrigated? 2 Date ___

8. Present Use: Year 1942 Acres Irrigated 2.00

9. If this land is not irrigated now give date of last use _____

10. State the total number of acres that could be irrigated 2 acres.

11. What is the condition of your irrigation system? fair

12. Land Description: ~~Frac. E½SW¼SE¼~~, Sec. 30, T.p. 1 N.2 Range ~~26 E.~~

Remarks: Has 1 share in the Big Ditch and 2 shares in the High.

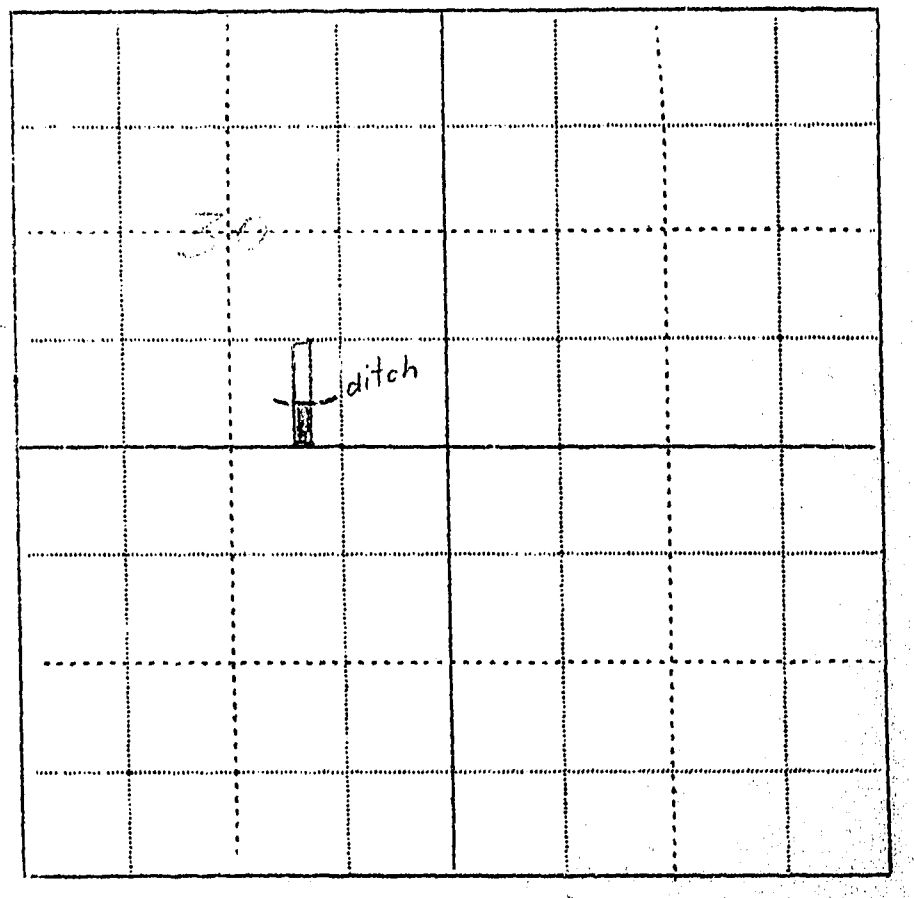

Information by B L Crane Place Laurel Mont Date Mar 16th 1943

Rt 1 - Box 941

FORM SM-1

30 W

A STUDY OF MONTANA'S WATER RESOURCES

County Ystone Source of Information Rimrock Road

1. Water User B L Crane Address Rte 2, Blgs.

2. Stream _____ Tributary to _____ Basin _____

3. Point of Diversion ¼ ¼ Section _____ Township _____ Range _____

4. Description of System _____

5. Type of Irrigation _____

6. Original Appropriator _____ Address _____

7. First Use: Year _____ Acres Irrigated _____

8. Maximum Use: Year _____ Acres Irrigated _____

3 9. Present Use: Year 1947 Acres Irrigated 2.00

10. Last Use: Year _____ Why Abandoned _____

11. Condition of System _____

12. Land Description Frac E ½ SW SE Sec 30, T 1N, R 26E

Remarks: Has

1 share Big Sand

2 " High "

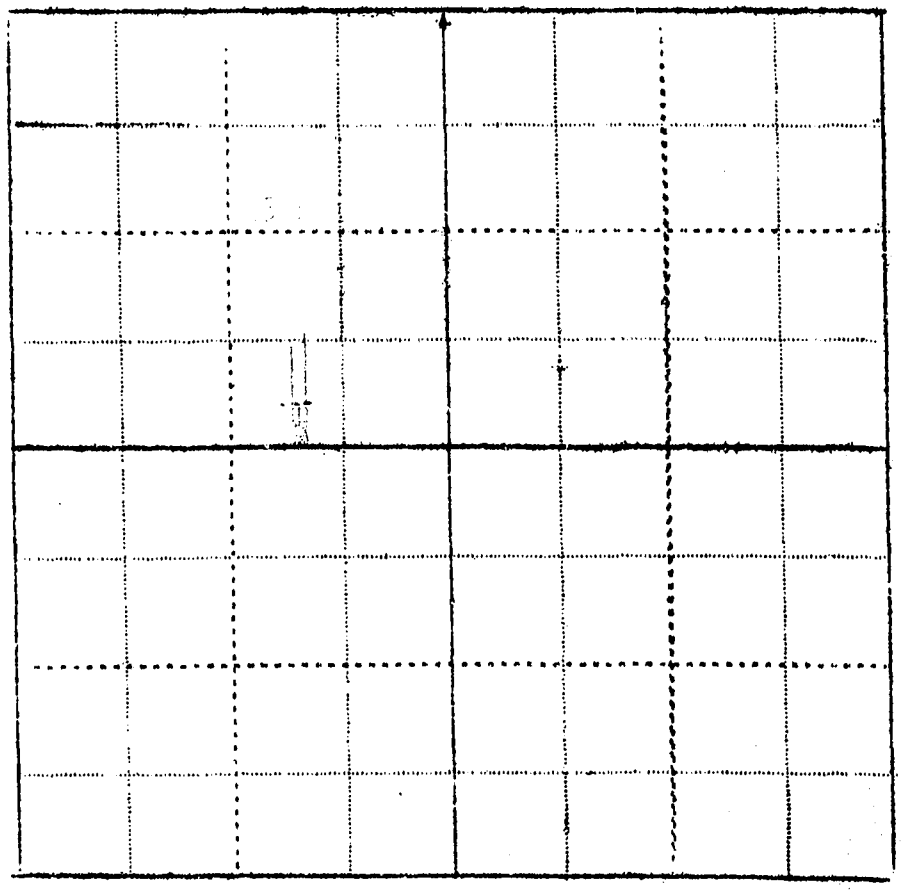

219

FORM SM-1 Phone 4241 31-W

A STUDY OF MONTANA'S WATER RESOURCES

County Y'stone Source of Information

1. Water User Sarah Crawford Address 426 Alderson Ave. Billings

2. Stream Tributary to Basin

3. Point of Diversion ¼ ¼ Section Township Range

4. Description of System

5. Type of Irrigation

6. Original Appropriator Address

7. First Use: Year Acres Irrigated

8. Maximum Use: Year 1937 Acres Irrigated 13.00

13 9. Present Use: Year Acres Irrigated

10. Last Use: Year Why Abandoned

11. Condition of System

12. Land Description Trac S 2 SE NE Sec. 31, T 1N, R 26 E

Remarks: [illegible] subdivided but with the understanding that it can be irrigated - Mrs C. says that there is a permanent water right [illegible] as the [illegible] land to the [illegible]. Ditch [illegible] shares Crawford Lateral [illegible]

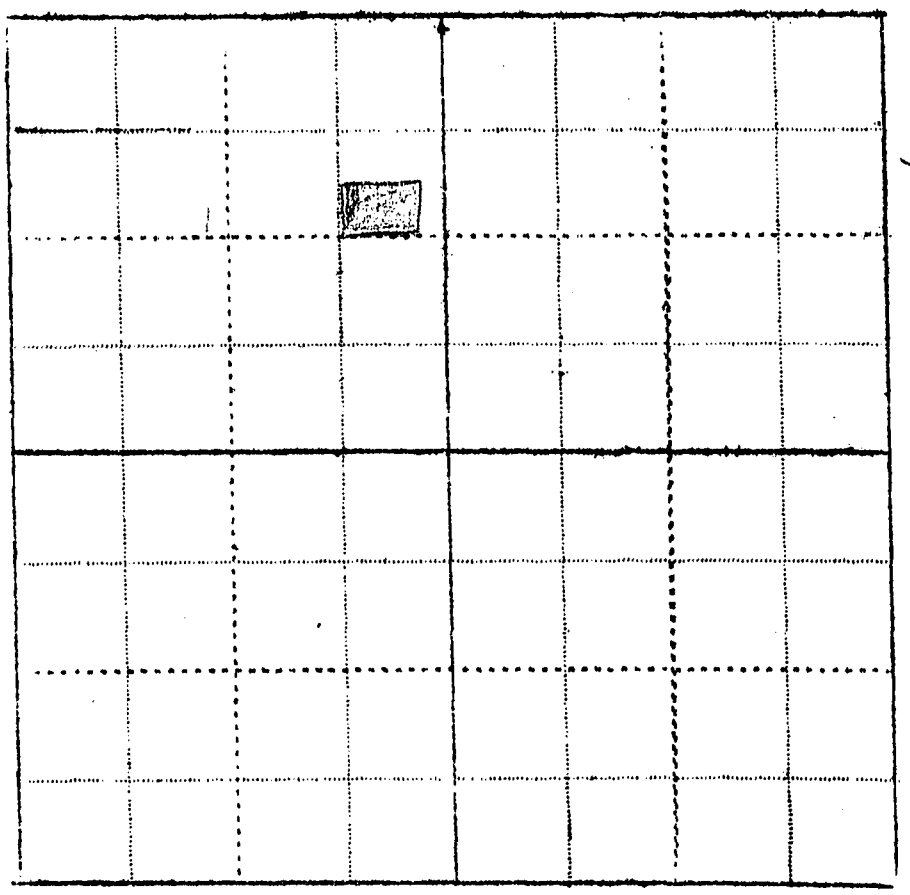

231

WITNESS: Phone M.R. Information by Mrs Crawford

Place 2/27/43

315

Sold to Mrs Goldie
in 1951 [illegible]

FORM SM-1 Phone 4218 15E

A STUDY OF MONTANA'S WATER RESOURCES

County Yellowstone Source of Information

1. Water User Chancey Croman Address Billings - 645 Ave H

2. Stream B L & I Tributary to Basin

3. Point of Diversion ¼ ¼ Section Township Range

4. Description of System Headgate & ditches

5. Type of Irrigation Gravity

6. Original Appropriator Ditch Co Address

7. First Use: Year Acres Irrigated

8. Maximum Use: Year Acres Irrigated

9. Present Use: Year 1942 Acres Irrigated 10.00

10. Last Use: Year Why Abandoned

11. Condition of System good

12. Land Description Frac S² NE NE Sec 15, T 1N, R 26 E

Remarks: Has

10 shares B L & I

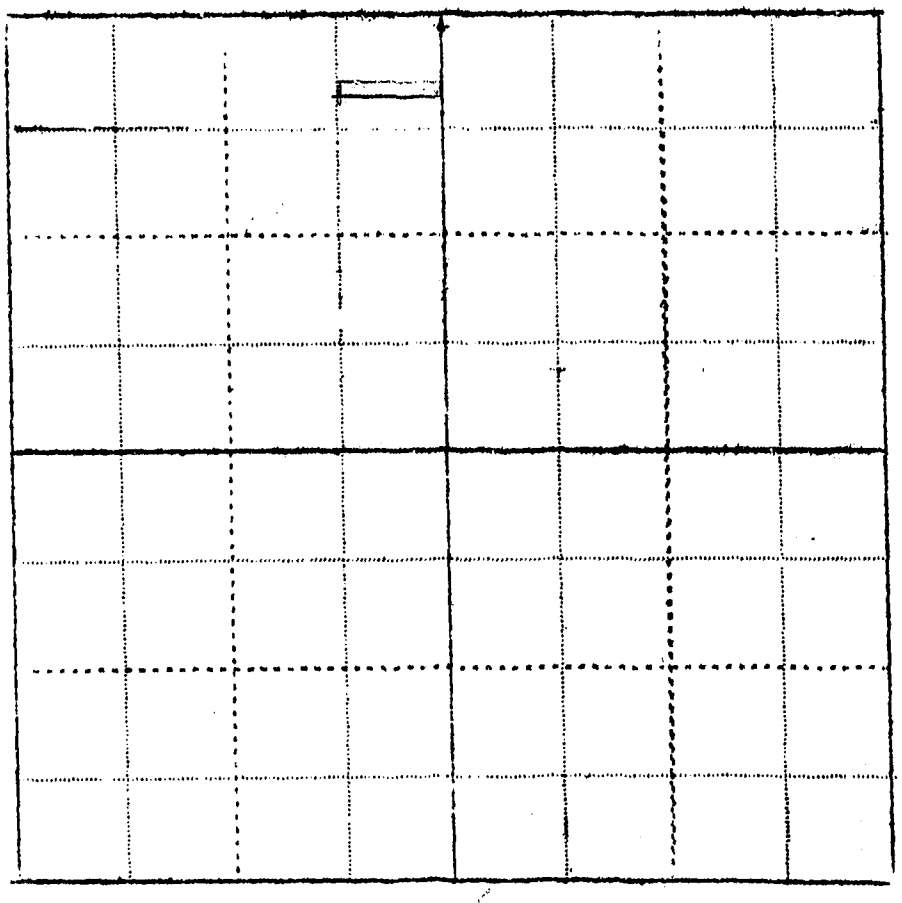

WITNESS: [illegible] Information by [illegible]

Place 2/24/43

55

618

FORM SM-1 Phone 3-0162 22-3

A STUDY OF MONTANA'S WATER RESOURCES

County Yellowstone Source of Information

1. Water User Mike Cucciardi Address Rte 3, Billings

2. Stream B. L. + I. Tributary to Basin

3. Point of Diversion ¼ ¼ Section Township Range

4. Description of System headgate + ditches

5. Type of Irrigation gravity

6. Original Appropriator Address

7. First Use: Year Acres Irrigated

8. Maximum Use: Year Acres Irrigated

10 9. Present Use: Year 1940 Acres Irrigated 10.00

10. Last Use: Year Why Abandoned

11. Condition of System good

12. Land Description l 2 N 2 l E NE Sec 22, T 1N, R 26 E

Remarks: Has 10 shares B. L. + I.

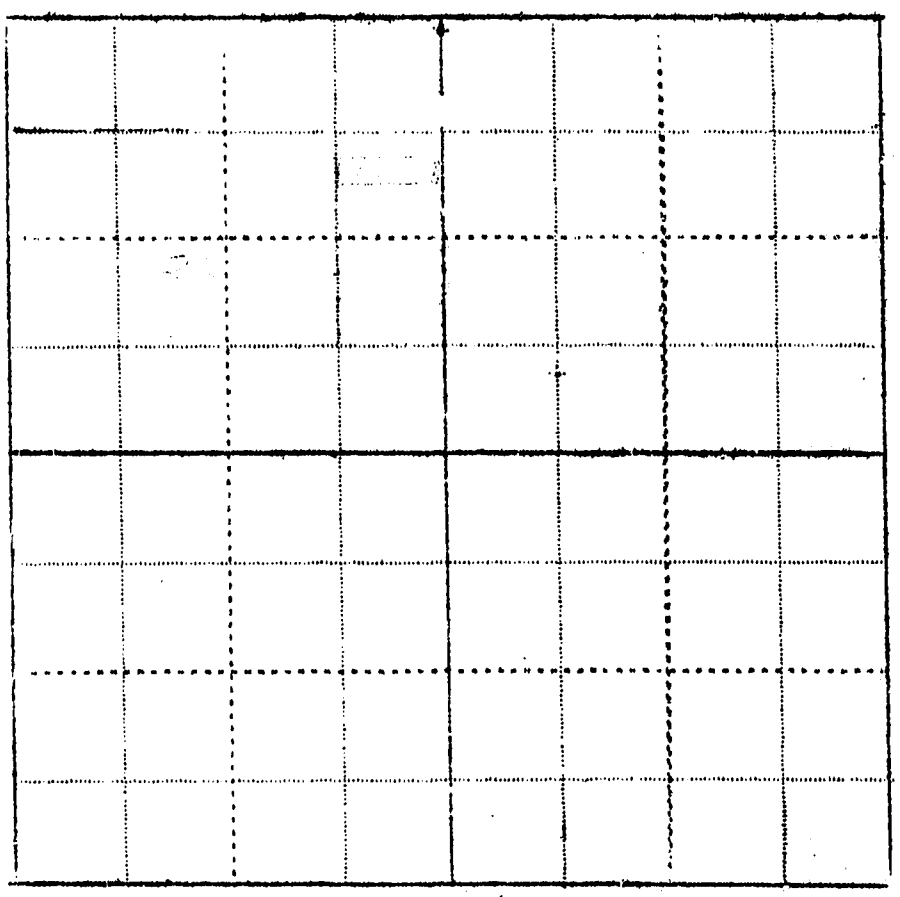

WITNESS: [illegible] Information by Mary Cucciardi

Place 2/24/43

616

FORM SM-1

15 N

A STUDY OF MONTANA'S WATER RESOURCES

County Yellowstone Source of Information

1. Water User Orvin Inez Curley Address Rte 3, Billings

2. Stream Tributary to Basin

3. Point of Diversion ¼ ¼ Section Township Range

4. Description of System

5. Type of Irrigation

6. Original Appropriator Doesn't know Address

7. First Use: Year Acres Irrigated

8. Maximum Use: Year Acres Irrigated pot no. 16

20 9. Present Use: Year Acres Irrigated ~~20.00~~ 16

10. Last Use: Year Why Abandoned

11. Condition of System Fair - [illegible] on N is washed badly

12. Land Description N2 SE SE Sec 15, T 1N, R 2E

Remarks: no BV [illegible]

4 A = "high emf for a golf course"
The son Arvin or Orvin Curley is on the place now
No seeped
Kober was out in '42
Water came with land,
Doesn't know about shares.
May be in Halling Sub Div.
18 shares in Mrs Frary's name

63

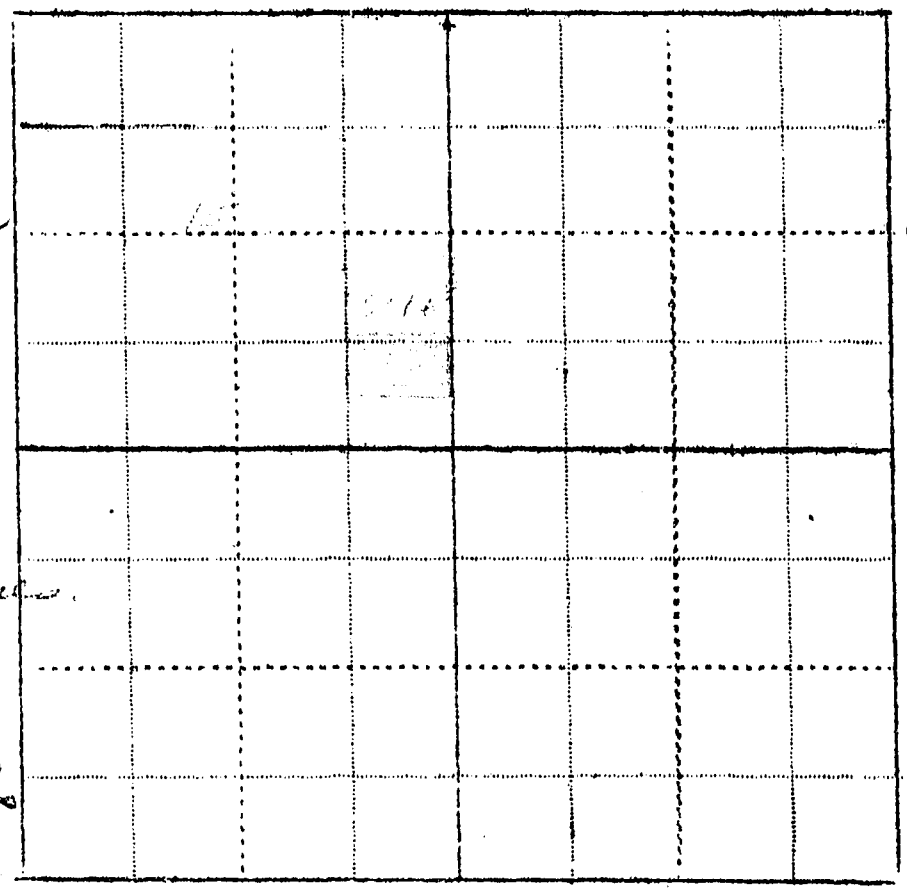

WITNESS: R Hatfield Information by Carl Kober

Place Phone May 1

FORM SM-1 Phone 3-0571 31-X

A STUDY OF MONTANA'S WATER RESOURCES

County Yellowstone Source of Information AAA #168

1. Water User Bart Curtis Address Rte 2 - Billings Mont.

2. Stream B L + I Tributary to Basin

3. Point of Diversion ¼ ¼ Section Township Range

same as ditch-co

4. Description of System Headgate & ditches

5. Type of Irrigation gravity

6. Original Appropriator Big Ditch Co. Address

7. First Use: Year Acres Irrigated

8. Maximum Use: Year 1942 Acres Irrigated 34.6

40 9. Present Use: Year 1941 Acres Irrigated 34.6

10. Last Use: Year Why Abandoned

11. Condition of System good

12. Land Description W½ lots 3+4 - Sec. 31, T 1 N, R 26 E.

Remarks: Has

12 M.I. - B. Bend [illegible]

no sup. as potential

[illegible] land was irrigated

from Big Ditch [illegible]

[illegible]

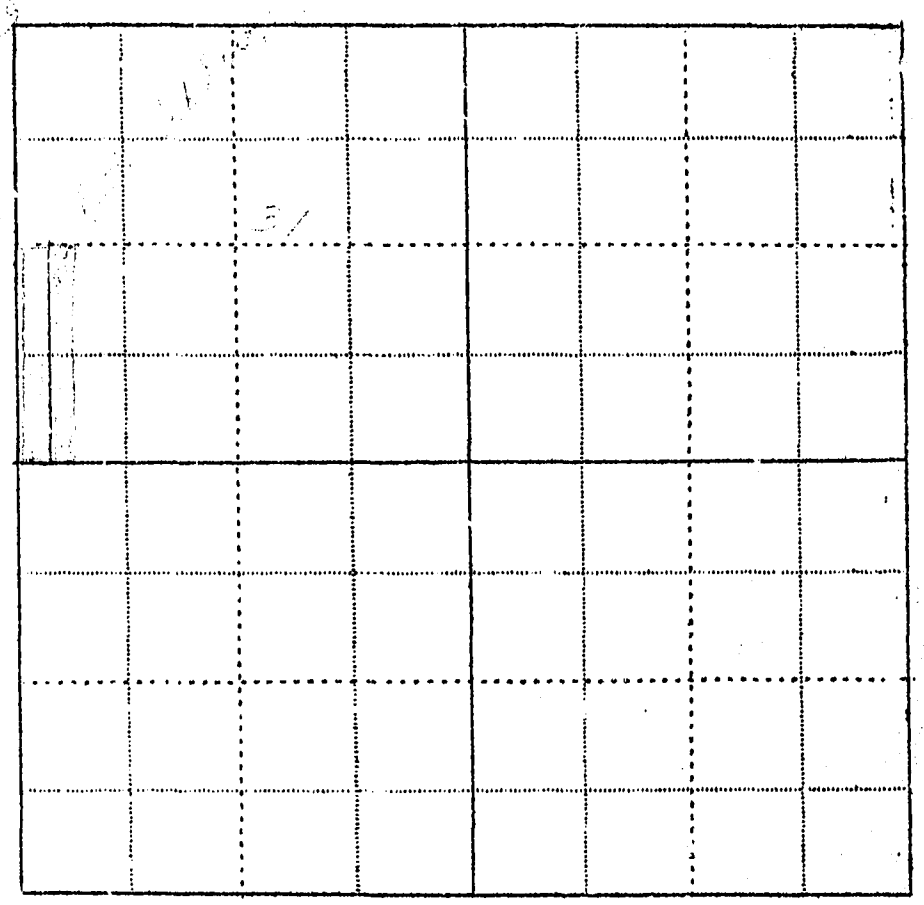

233

WITNESS: [illegible] Information by Mr. Curtis

Place 2/24/43

515

FORM SM-1

27-9

A STUDY OF MONTANA'S WATER RESOURCES

County _____ Source of Information _____

1. Water User M. & C. Danielson Address Rte 3 - Billings
2. Stream B L & I. Ditch Tributary to Yel R. Basin Yel
3. Point of Diversion ___ Section _____ Township _____ Range _____
4. Description of System No system
5. Type of Irrigation Flooding
6. Original Appropriator B L & I ditch, Address _____
7. First Use: Year _____ Acres Irrigated _____
8. Maximum Use: Year _____ Acres Irrigated _____
9. Present Use: Year 1942 Acres Irrigated 2
10. Last Use: Year _____ Why Abandoned _____
11. Condition of System Fair
12. Land Description Grac SE NE¼ sec 27, T 1 N, R 26 E.

Remarks: 2 M. I. B. & S

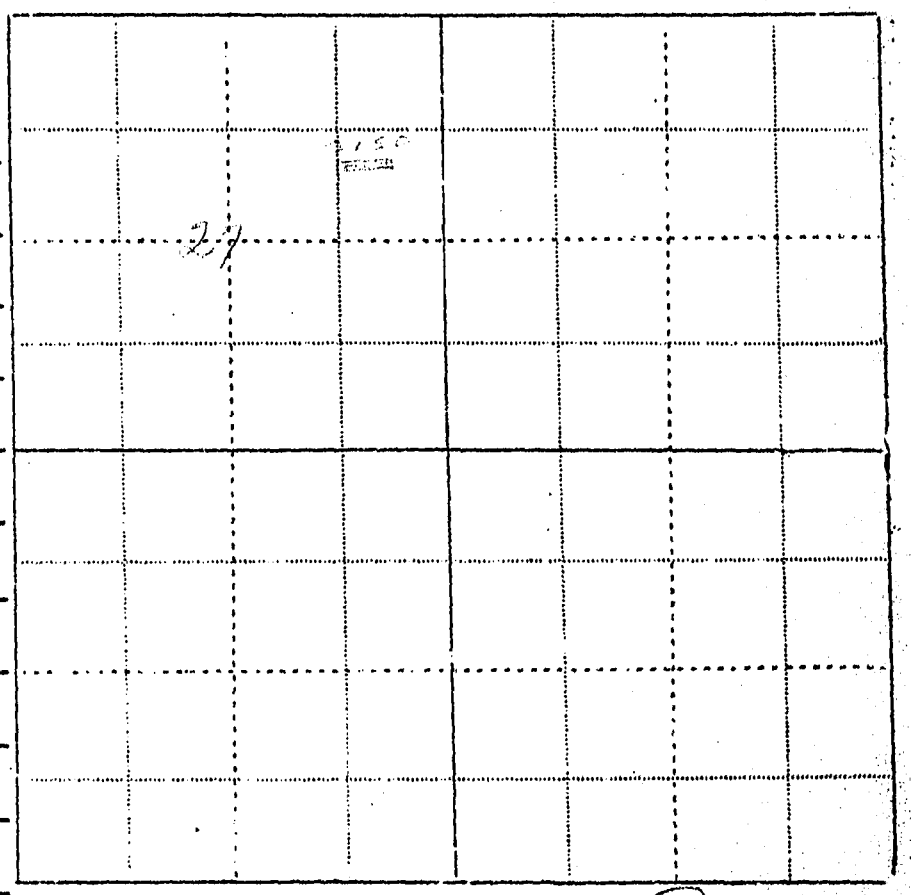

WITNESS [signature] Information by Ditch Co. Record

Place Billings

FORM SM-1

2418

32-C

A STUDY OF MONTANA'S WATER RESOURCES

County _____ Source of Information _____

1. Water User Mabel Darnell Address 1033-No 31 St. Billings

2. Stream _____ Tributary to _____ Basin _____

3. Point of Diversion _____ Section _____ Township _____ Range _____

4. Description of System _____

5. Type of Irrigation _____

6. Original Appropriator _____ Address _____

7. First Use: Year _____ Acres Irrigated _____

8. Maximum Use: Year _____ Acres Irrigated _____

9. Present Use: Year _____ Acres Irrigated _____

10. Last Use: Year _____ Why Abandoned [illegible]

11. Condition of System _____

12. Land Description [illegible] NW NW¼ Sec 32, T 17, R 26 E.

Remarks: Not irrigated

Mrs Darnell has owned this for 33 yrs. seems to be subirrigated as she raises alfalfa. could have water from big ditch if necessary

WITNESS [illegible] MK Information by Mrs Darnell

Place 2/24/34

FORM SM-1

A STUDY OF MONTANA'S WATER RESOURCES

31 E

County Yellowstone Source of Information

1. Water User Bertie Dean Address 120 Normal Ave. Billings
2. Stream Big Ditch Waste Water Tributary to Basin
3. Point of Diversion Section Township Range
4. Description of System ditches + pipe
5. Type of Irrigation gravity
6. Original Appropriator Big Ditch-Co Address
7. First Use: Year Acres Irrigated
8. Maximum Use: Year Acres Irrigated
9. Present Use: Year Acres Irrigated 1.00
10. Last Use: Year Why Abandoned
11. Condition of System good
12. Land Description 1a. in N² sec 32, T 1N, R 26E

Remarks:

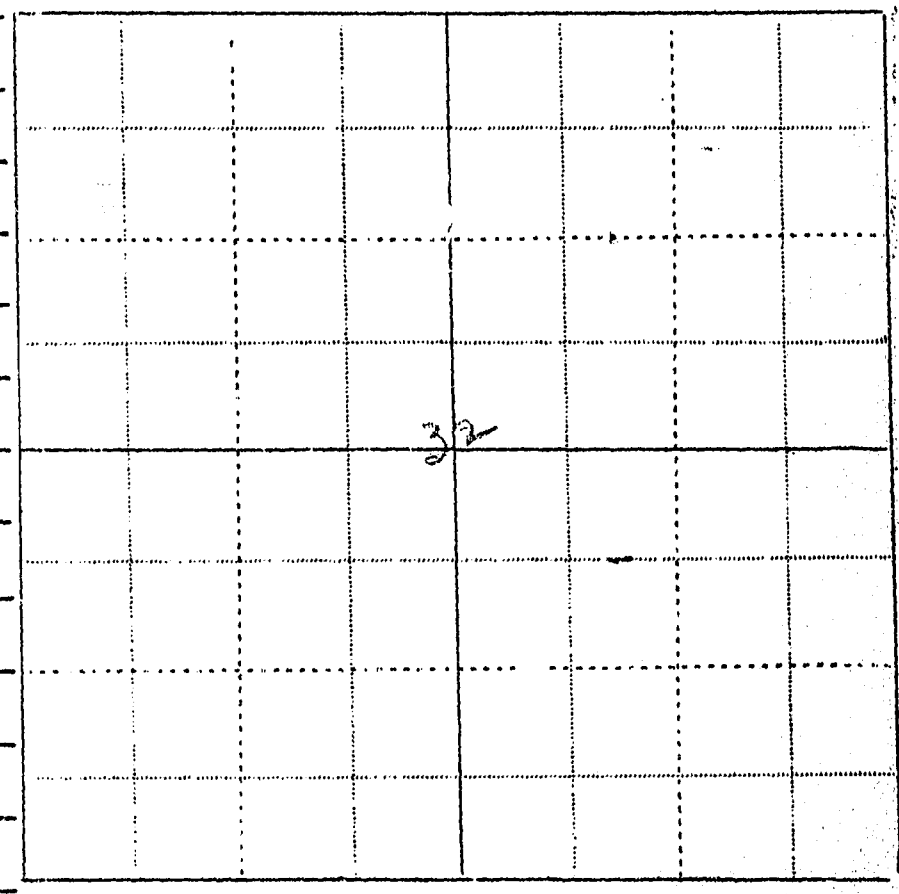

WITNESS [illegible] Information by Mr. Stuber

Place Office - Feb 23 - 1943

3-0501

10 E
15 A

FORM SM-1

A STUDY OF MONTANA'S WATER RESOURCES

County Yellowstone Source of Information aaa #172

1. Water User Adam Degenhart Address Rte 3 - Billings, Mont.

2. Stream B.L. + I Ditch Tributary to same as Ditch leo Basin

3. Point of Diversion ¼ ¼ Section Township Range

4. Description of System Headgate + ditches

5. Type of Irrigation gravity

6. Original Appropriator Ditch leo Address

7. First Use: Year Acres Irrigated

8. Maximum Use: Year 1942 Acres Irrigated 80

9. Present Use: Year 1941 Acres Irrigated 80

10. Last Use: Year Why Abandoned

11. Condition of System Headgate D.L. ditch for land north of creek - very good - weedy

12. Land Description E2 SE4, Sec 10 - lots 1 + 2 in NE4, Sec 15, T 1 N, R 26 E.

Remarks:

Has 100 shares B.L. + I.
no seepage - no potential
all irrig from B.L. + I.

Also on adjoining
land - west - owned
by Mac [illegible]

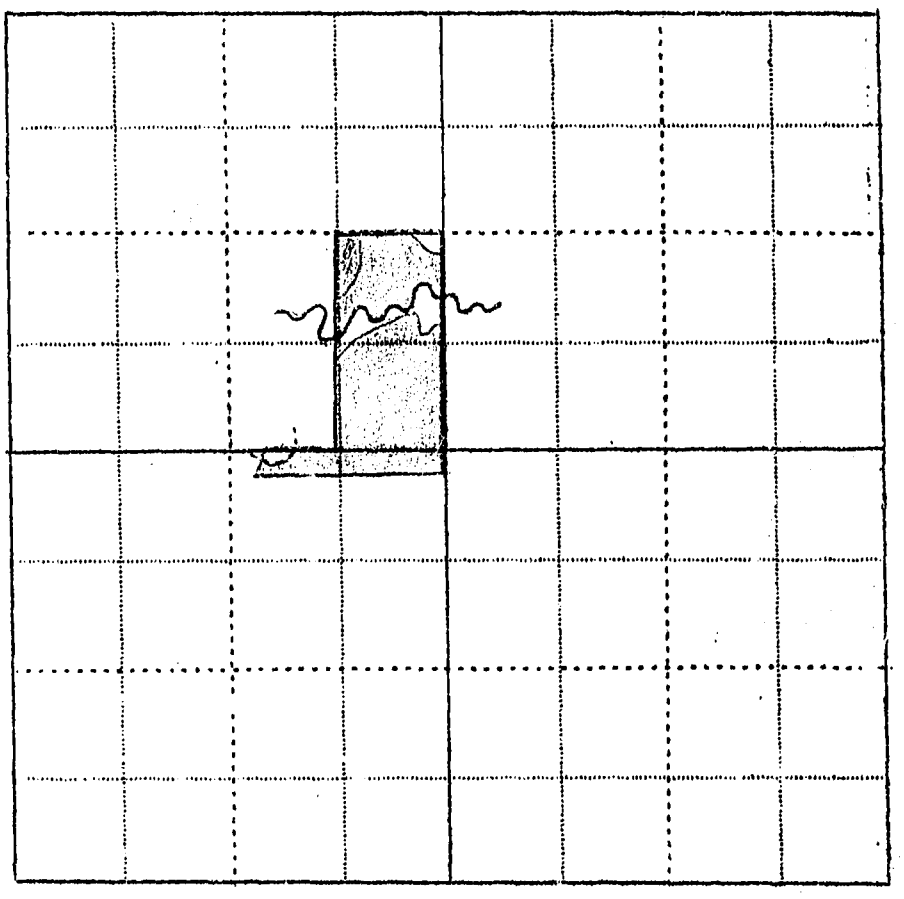

19

WITNESS: Phone M K Information by Adam Degenhart

Place

618

FORM SM-1a

STATE OF MONTANA WATER RESOURCES SURVEY

County Yellowstone Date February 23, 1943

Name of Water User Nunzio DePasquale Address Route 3, Box 63, Billings

1. Do you own this land? Yes X No ___ If not give the owner's name below:

Owner's name ___ Address ___

2. Source of Water Yellowstone River Water delivered by B. L. & I.

3. Give point of Diversion NW¼ SE¼ ___ Section 14 Township 1N Range 26E

4. Water is obtained by: (Check one) Gravity X Pumping ___ Other ___

5. Who first used water on this land? does not know Address ___

6. In what year was this land first irrigated? when B. L. & I. came in Approximate Acres ___

7. What is the greatest number of acres you have irrigated? 60 Date 1942

8. Present Use: Year 1942 Acres Irrigated 35.6

9. If this land is not irrigated now give date of last use ___

10. State the total number of acres that could be irrigated 35.6 acres.

11. What is the condition of your irrigation system? could be in larg but O.K.

12. Land Description: NW¼SE¼, Sec. 14, Twp. 1 N. Range 26 E.

Remarks: Has 40 shares in the B. L. & I.

No [illegible]

[illegible]

B L & I

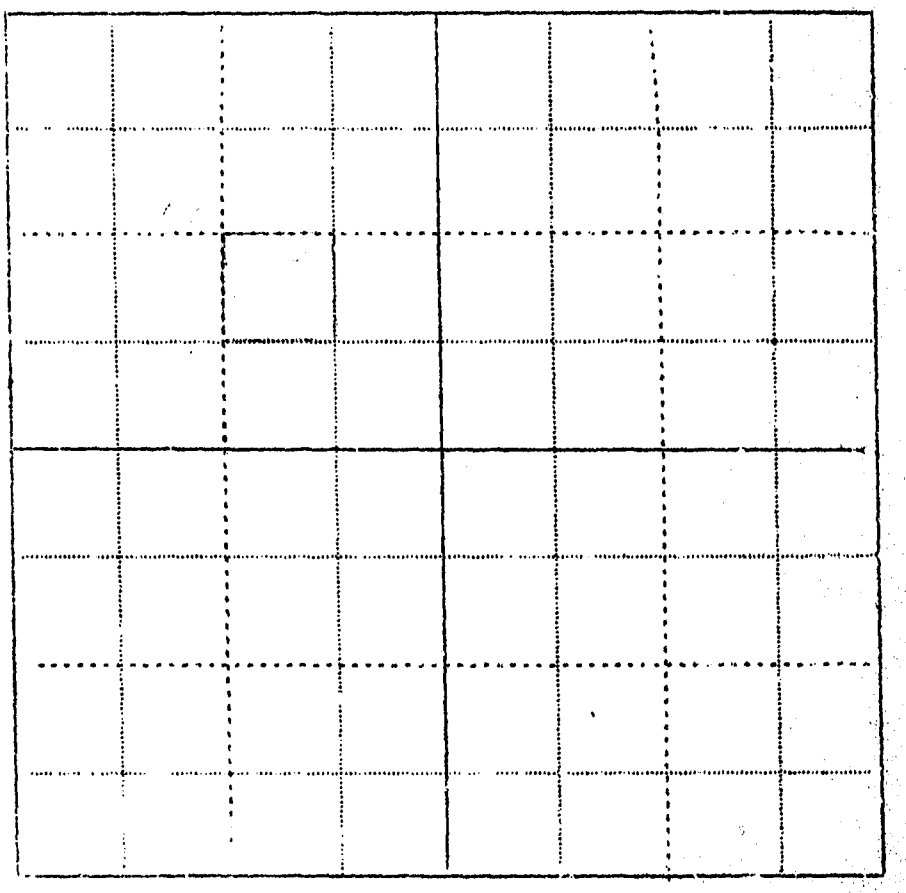

Information by [illegible] Place Billings [illegible] Date 1943

14 R

FORM SM-1

A STUDY OF MONTANA'S WATER RESOURCES

County Yellowstone Source of Information A A A # 181

1. Water User Nunzio Di Pasquale Address Rte 3 Box 63 Billings Mont.

2. Stream ..... Tributary to ..... Basin .....

3. Point of Diversion ¼ ¼ Section ..... Township ..... Range .....

4. Description of System .....

5. Type of Irrigation .....

6. Original Appropriator ..... Address .....

7. First Use: Year ..... Acres Irrigated .....

8. Maximum Use: Year ..... Acres Irrigated .....

9. Present Use: Year 1941 Acres Irrigated 35.6

10. Last Use: Yea · ..... Why Abandoned .....

11. Condition of System .....

12. Land Description NW SE¼ Sec 14 , T 1N , R 26E.

Remarks: Use

40 shares 13 L + S.



41

FORM SM-1

A STUDY OF MONTANA'S WATER RESOURCES

31-B

County Yellowstone Source of Information

1. Water User M. A Degner Address 2715 1st Ave No. Billings
2. Stream Big ditch Tributary to Basin
3. Point of Diversion NE ¼ Section Township Range
4. Description of System pipe line & ditches
5. Type of Irrigation gravity
6. Original Appropriator Ditch Co Address
7. First Use: Year Acres Irrigated
8. Maximum Use: Year Acres Irrigated
9. Present Use: Year Acres Irrigated 51
10. Last Use: Year Why Abandoned
11. Condition of System good
12. Land Description Strip in NW NE sec 31, T 1N, R 26E

Remarks: 1 above Big Ditch

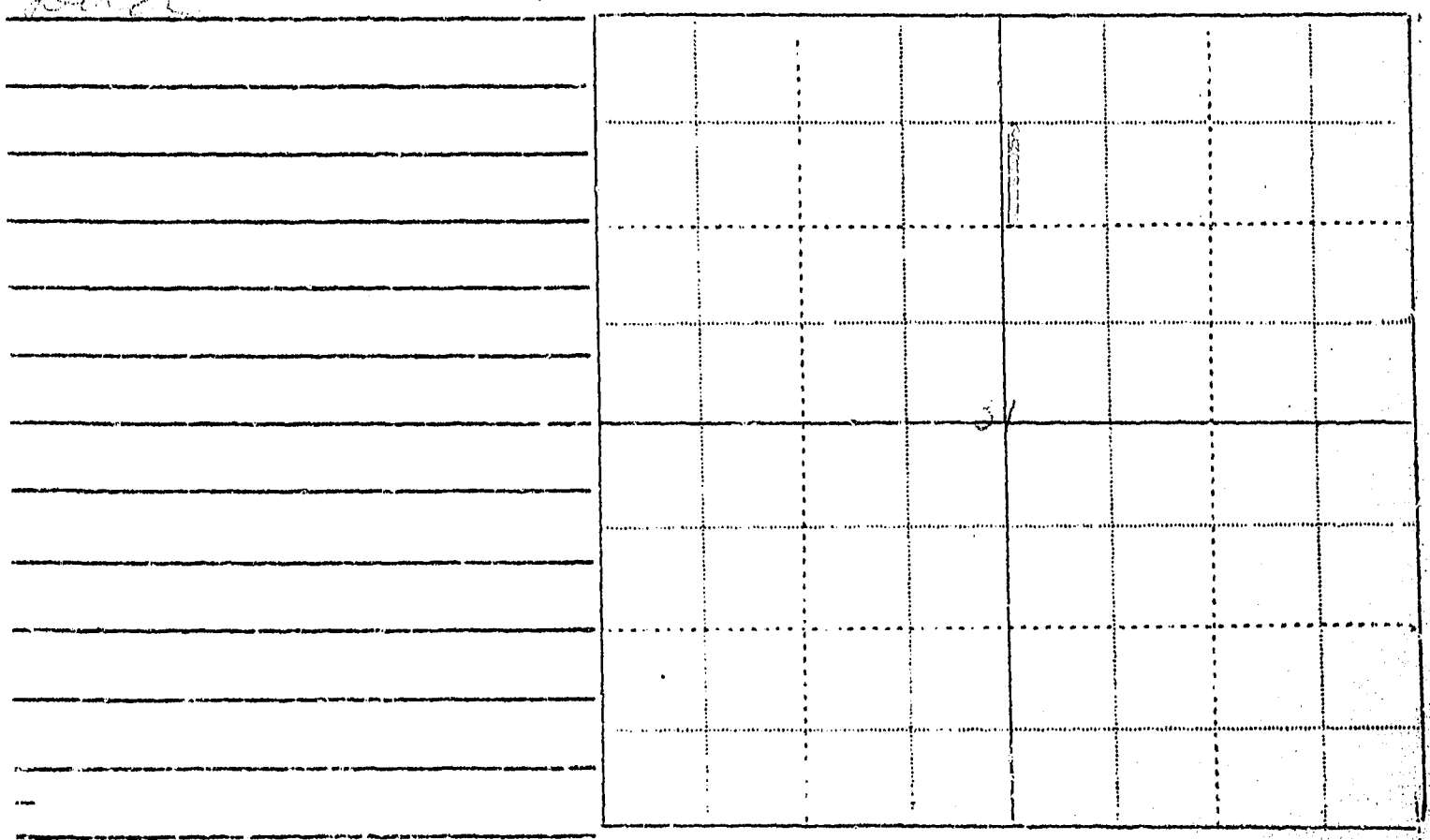

WITNESS Phone MK Information by Mrs Degner

Place 2/24/43

Dan Dietrich - Phone 3-0632

FORM WM-1

179

A STUDY OF MONTANA'S WATER RESOURCES

County Y'stone Source of Information aaa 5072

1. Water User Frone ~~Dean~~ Dietrich % U.S. Biological Dept Federal Bldg. Address Rte 3 - Billings

2. Stream Lone Tree Dam-Dr. B L & S. Tributary to Basin

3. Point of Diversion ¼ ¼ Section Township Range

4. Description of System Headgate & ditches.

5. Type of Irrigation gravity

6. Original Appropriator Lone Tree Dam Address

7. First Use: Year Acres Irrigated

8. Maximum Use: Year 1939 Acres Irrigated 7.8

9. Present Use: Year ~~1941~~ 1942 Acres Irrigated ~~7.8~~ 3.50

10. Last Use: Year Why Abandoned

11. Condition of System

12. Land Description SW NE¼ Sec 27, T 1 N, R 26 E.

Remarks: Has

Takes water from B L & S ditch at headgate & takes water by pipe thru pressure tank & stoke pump, & thru pipe to irrigate garden & lawn. Has permit to take water from B L & S ditch but has not used it for several years. Has not filed.



WITNESS: Phone Dist

Information by Frone Dietrich

Place 2/24/43

W

FORM SM-1 home 3312 office 5684 [illegible] 14 N.

A STUDY OF MONTANA'S WATER RESOURCES

County Yellowstone Source of Information

1. Water User R. C. Dillavou Address 816 - No. 28 St. Billings

2. Stream B L & I Tributary to Basin

3. Point of Diversion ¼ ¼ Section Township Range

4. Description of System 2 Headgates & laterals

5. Type of Irrigation Raw type Flooding

6. Original appropriator B. F. & I. ditch Address

7. First Use: Year Acres Irrigated —

8. Maximum Use: Year Acres Irrigated —

20 9. Present Use: Year Acres Irrigated 19.00

10. Last Use: Year Why Abandoned

11. Condition of System Good.

12. Land Description E ½ SE SW Sec 14, T 1N, R 26E

Remarks: F. A. Adams has 3 shares Homestead Lot. in this land irrigated with the F. A. Adams shares

20 shares B L & I. [illegible]

4/6

WITNESS: [illegible]



Information by R. C. Dillavou

Place Billings, March 16, 1943

Phone

616

FORM SM-1 Phone 3-0512. Mon Monday 27-11

A STUDY OF MONTANA'S WATER RESOURCES

County Yellowstone Source of Information

1. Water User Carl E Dodge Address Rte 3, Billings

2. Stream B L + I Tributary to Basin

3. Point of Diversion same as ditches ¼ ¼ Section Township Range

4. Description of System headgate + ditches

5. Type of Irrigation gravity - flood

6. Original Appropriator Ditch Co Address

7. First Use: Year Acres Irrigated

8. Maximum Use: Year Acres Irrigated

7 9. Present Use: Year 1942 Acres Irrigated 7.00

10. Last Use: Year Why Abandoned

11. Condition of System Fair

12. Land Description Frac SE SE NE Sec 27, T 1N, R 26 E

Remarks: Has

5½ shares B L + I

1 " B L + I

no seep

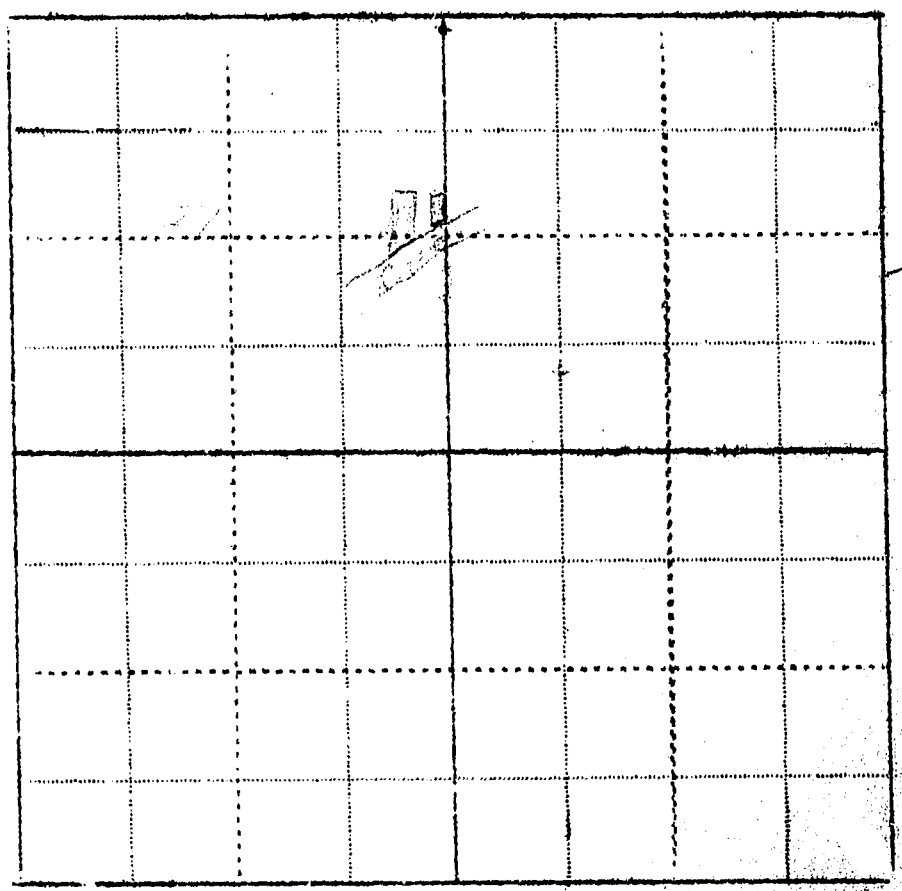

168

WITNESS: [illegible] M.R Information by Mr. Dodge

Place 3/1/43

FORM SM-1a

STATE OF MONTANA WATER RESOURCES SURVEY

County Yellowstone Date February 24, 1943

Name of Water User Fred Duran Address Route 3

1. Do you own this land? Yes ✓ No ___ If not give the owner's name below:

Owner's name ~~Phillip West~~ Address ~~Box 504, Billings~~

2. Source of Water Yellowstone River Water delivered by B. L. & I.

3. Give point of Diversion Same as ditch No. ¼ ¼ Section ___ Township ___ Range ___

4. Water is obtained by: (Check one) Gravity ✓ Pumping ___ Other ___

5. Who first used water on this land? Thompson Realty Address Billings, Mont.

6. In what year was this land first irrigated? ___ Approximate Acres 4

7. What is the greatest number of acres you have irrigated? 4 Date ___

8. Present Use: Year 1942 Acres Irrigated 4 est.

9. If this land is not irrigated now give date of last use Land is irrigated

10. State the total number of acres that could be irrigated 4 acres.

11. What is the condition of your irrigation system? Very Unsatisfactory

12. Land Description: Frac. SW¼SE¼NE¼, Sec. 27, Twp. 1 N. Range 26 E.

Remarks: Has ~~11~~ 4 M.I shares in the B. L. & I. — These shares were owned by Phillip West. Neighbors all fight over wat during irrigating season. There are about 32 water users on about 32 M.I. The ditch is about 12 inches by 12 inches and when we all irrigate there is not enough water

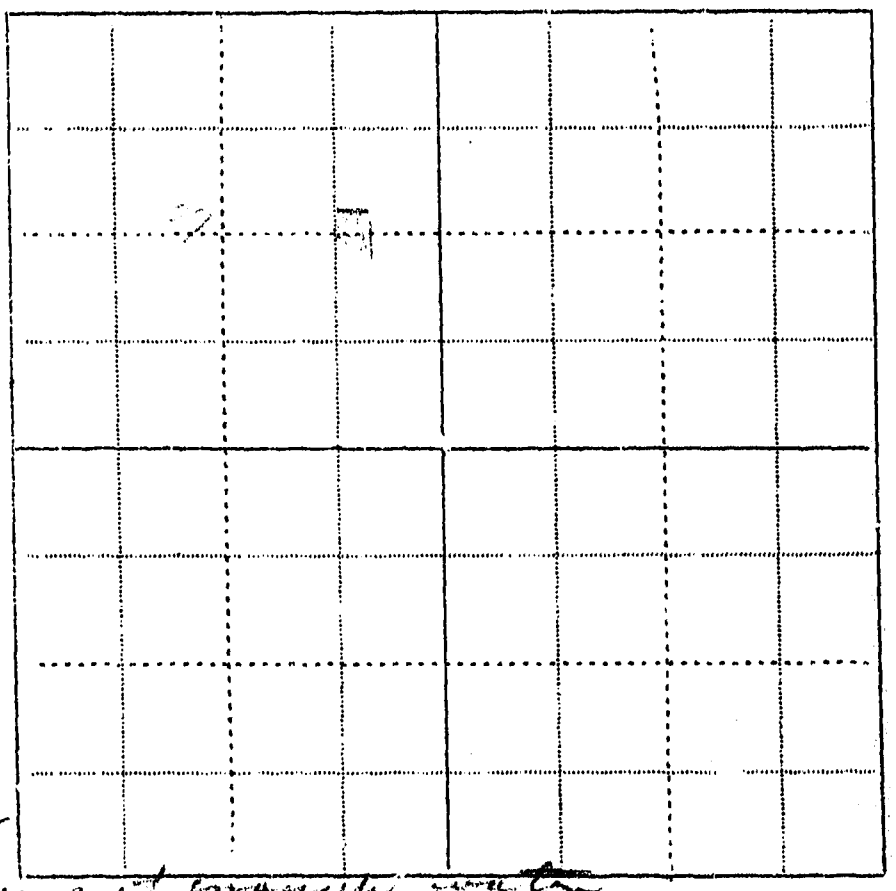

Information by Fred Duran Place Billings Montana Date 2-25-43.

(Owner)

FORM SM-1

change made 27-2

A STUDY OF MONTANA'S WATER RESOURCES

County _____ Source of Information _____

1. Water User Fred Burns Address Rt 3 - Billings

2. Stream _____ Tributary to _____ Basin _____

3. Point of Diversion ¼ ¼ Section _____ Township _____ Range _____

4. Description of System _____

5. Type of Irrigation _____

6. Original Appropriator _____ Address _____

7. First Use: Year _____ Acres Irrigated _____

8. Maximum Use: Year _____ Acres Irrigated _____

9. Present Use: Year 1952 Acres Irrigated 4.00

10. Last Use: Year _____ Why Abandoned _____

11. Condition of System _____

12. Land Description NW NW NE Sec. 27, T 1N, R 26 E

Remarks: _____

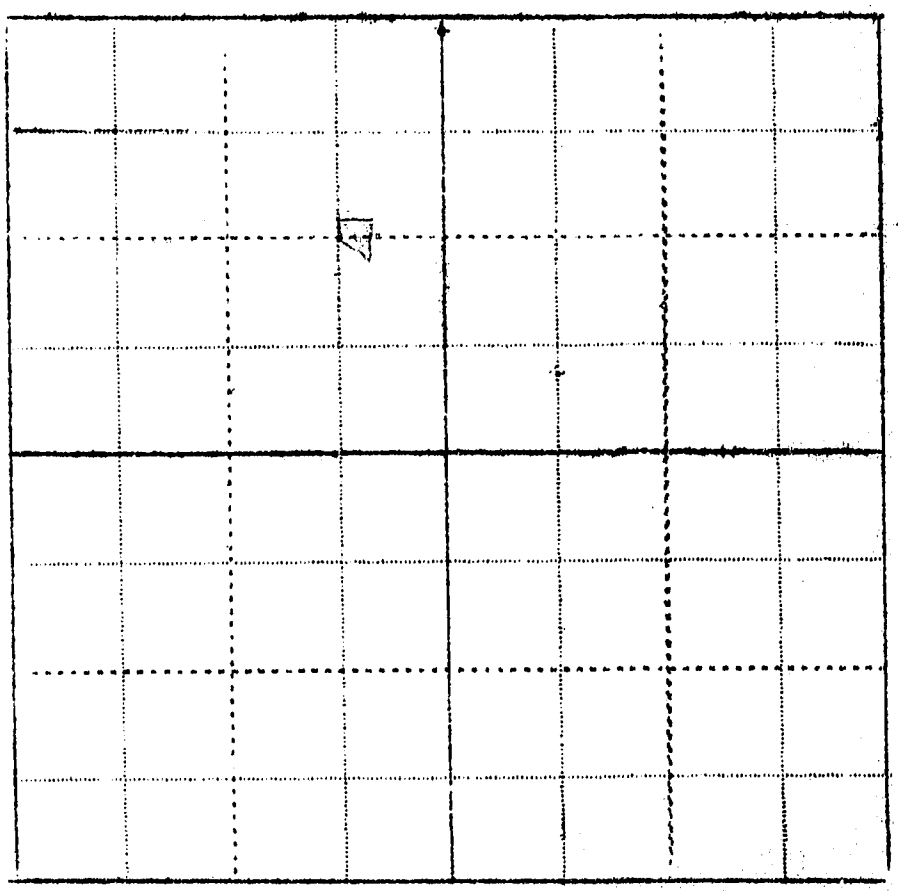

1N 26E
Yellowstone

Eastern Montana Normal
Engle, Clark
Englin, Robert W.
Evans, Helen Farmer, W.H.
Farnum, Clayton A.
Flint, Anna S.
Foote, Don & Cora
Foote, J. W. & Margaret
Ford, Ed
Fowell, Theron
Frates, W. J.
Frederick, W. D.
Fultz, Gladys D.
Gail, W. W.
George, John W.
Gesuale, D.
Gill, Floyd
Gleason, Claire
Graf, Arnold
Graham, Ed & O.
Graham, Neil
Grano, John B.
Gray, Walter T.
Gregory, Helen Mason
Grelick, Emil A.
Griebel, Emil
Griffin, Phil
Griffin, R.
Griffing, Orilla
Griffing, Winford
Gullard, Mamie H.
Gunn, Pearl
Hallowell, Joel & Jennie
Halvorson, Elling & Beda
Hammerstrom, A. L.
Hanley, Anna M.
Hanna, W. S.
Hanson, Victor
Hansen, C. M.
Heffner, Conrad
Herbert, Geo. G.
Heyn, Gertrude E.
Miller, Walter H.
Highlands Golf Club
Hightower, Geo. & Mary
Hines, H. C.
Hoefert, Lucretia
Hoffman, Betty & Johnson B.
Holfeld, Joseph
Holliday, Fred
Holliday, F. F.
Hopper, Jor

Hunt, Ida M.
Hynes, John E.
James, Frank & Franie
Johnson, Allen
Johnson, Carl
Johnson, Harry L. & J. Carter
Johnson, Jean
Johnson, Margaret
Joiner, Inez D.
Kansier, Clifford O.
Kaufman, John F.
Kay, Samuel
Keefe, L. F. and E.
Kemble, Jake
Kemph, A. J.
King, Angela
Kirk, Emma
Klenck, Phillip
Kunkel, Clara F.
Kuntz, Walter
Kembel, Clarence
LaCrosse Trust Co.
LaCrosse Trust Co.
LaCrosse Trust Co.
Laing, F. E., Dr.
Lamb, Franklin
Lambrecht, Adam
Lambrecht, George
Lambrecht, Casper
Lambrecht, Elizabeth
Lambrecht, Geo.
Lambrecht, Peter
Lanier, ~~Rexter~~ A. M.
Laurie, Robert
Leach, James
Lee, O. E.
Lewis, Laura J.
Lillis, B. C.
Lindell, Mabel
Lindsey, Robert
Lockwood Irrigation Dist.
Logan, Albert C.
Logan, Dick
Logan, John
Logan, Lester J.
Loveland, E. C. Est.
Lovell Clay Products Co.
Lund, Floyd Il
Lundquist, Peter & Christine

FORM SM-1

Phone 51[illegible]

A STUDY OF MONTANA'S WATER RESOURCES

County Y'stone Source of Information

1. Water User Eastern Mont. Normal Address

2. Stream Big Ditch Tributary to Ystone Basin Ystone

3. Point of Diversion ¼ ¼ Section Township Range

4. Description of System Underground pipes

5. Type of Irrigation Ditches & Hose

6. Original Appropriator Address

7. First Use: Year Acres Irrigated

8. Maximum Use: Year Acres Irrigated

30 9. Present Use: Year Acres Irrigated 30

10. Last Use: Year Why Abandoned

11. Condition of System Good

12. Land Description Part N2 NW Sec 30, T 1N, R 26 E

Remarks: Student Council

Mont. Normal has 8 [illegible] Big Ditch [illegible] many on ditch [illegible] [illegible] [illegible] [illegible] [illegible] [illegible] [illegible] [illegible] [illegible] [illegible] [illegible] [illegible]



WITNESS: [illegible]

Information by Mr Stuber

Place [illegible] Feb. 23 1943

— Eastern Mont. Normal School —
Take waste water from the Big ditch
for which they pay — They have 8 shares
of stock in the Big ditch Company, but
the users before them take the water &
the majority of them have no shares
and use water and waste water with
out any concern for the right of
the normal school. They have a total
of 50 acres ~~and~~ counting the buildings,
which leaves about 30 acres that could be
and is [illegible]. They cannot get the
ditch [illegible] make any adjustments.
Use waste water from High ditch and
sometimes from B. S. & D. ditch Co.

26

[illegible]

A STUDY OF MONTANA'S WATER RESOURCES

County Yellowstone Source of Information AAA-1687

1. Water User Clark Engle Address Rt. 3 Billings Box 138

2. Stream B. L. & I. Tributary to _____ Basin _____

3. Point of Diversion ¼ ¼ Section _____ Township _____ Range _____

4. Description of System Headgate & ditches

5. Type of Irrigation gravity

6. Original Appropriator [illegible] Address _____

7. First Use: Year [illegible] Acres Irrigated 80.00

8. Maximum Use: Year _____ Acres Irrigated _____

9. Present Use: Year 1941 Acres Irrigated 117.9

10. Last Use: Year _____ Why Abandoned _____

11. Condition of System [illegible]

12. Land Description NW¼ Sec. 12, T 1 N, R 26 E

Remarks: Has

119 shares B. L. & I.

[illegible]

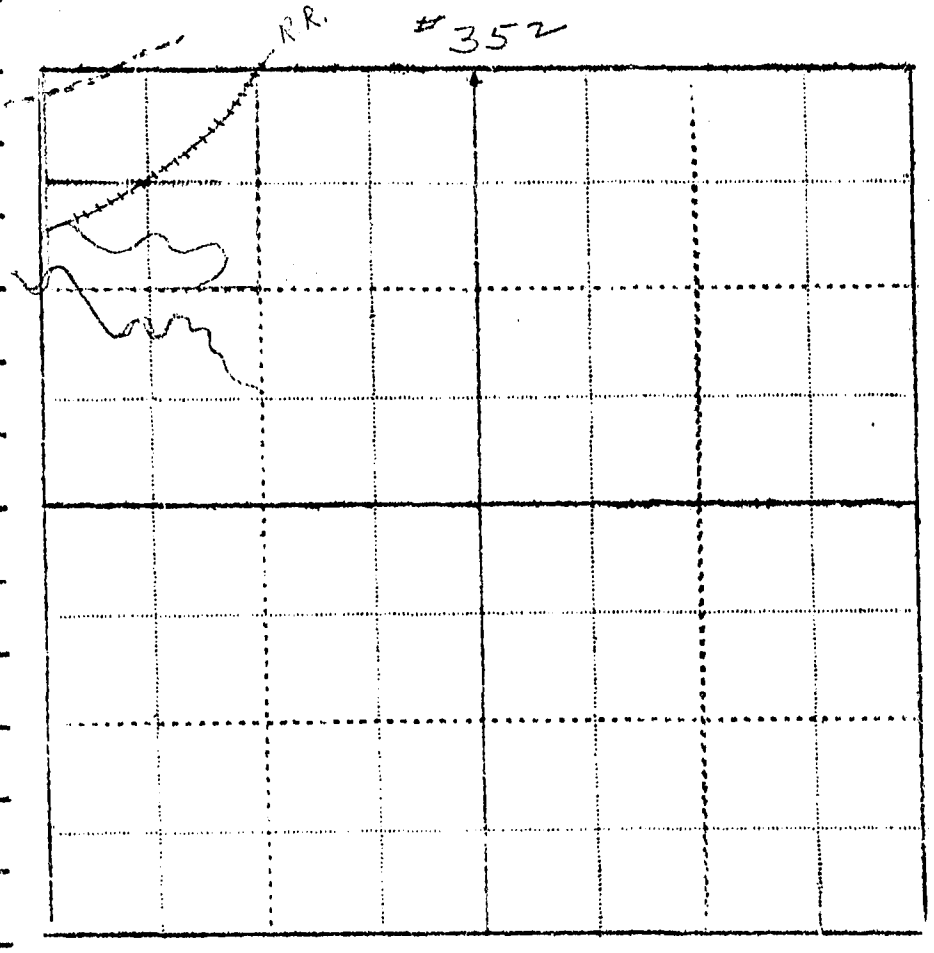

26

WITNESS: _____ Information by [illegible]

Place [illegible]

Please Do Not Fill in Any Items on This Page

Notice of Appropriation

352

1. County Yellowstone Book E Page 83 Record Misc.
2. Name of Appropriator Billings Land & Irrig. Co. Address Billings, Mont.
3. Date Appropriated Sept. 19, 1905 Date Filed Sept. 21, 1905

   Amount Appropriated, Miners Inches ....., Cubic Feet per second 50
4. Name of Stream Bitter Creek Tributary ..... Basin .....
5. Point of Diversion About 300 ft. east of where Five Mile Creek crosses center line of SE¼ of:

   Sec. 10 Twp. 1N Rge. 26E Bank of Stream .....
6. Purpose Irrigation, domestic
7. Description of System Dam at point of diversion, of stone, dirt & brush to extend from bank to bank of said creek. Dam will be 14 ft. long, 12 ft wide on top, and 60 ft along top. Main ditch will tap dam at SW end & cross E¼ of sec. 10, S½ sec. 11, 1N, 26E. Ditch will be 1½ mi. long 4 ft wide across bottom and [illegible] ft. deep. Up creek bed will be a reservoir bounded by banks of creek & dam. Smaller ditches tap main ditch to distribute water to land.
8. Land Description of Intended Place of Use

   — sec. 11 1N 26E

   — sec. 12 1N 26E
9. Remarks (Pertaining to Use, etc.) Small creek flowing into Yellowstone River from [illegible] bank in sec. 7, 1N, 27E. Also all waters of spring, coulee etc. tributary to said creek above diversion point.

Decree

10. Case No. ..... Date ..... Amt. Decreed: M. I. ..... C. F. S. .....
11. To Whom Decreed ..... Address .....
12. Name of Ditch ..... Maximum Capacity (C. F. S.) .....
13. Date of Priority ..... Purpose .....
14. Land Description of Place of Use as Decreed .....

FORM 3M-1a

STATE OF MONTANA WATER RESOURCES SURVEY

County Yellowstone Date February 1943

Name of Water User Robert W. Englin Address P O Box 835

1. Do you own this land? Yes ✓ No ___ If not give the owner's name below:

   Owner's name Robert Englin Address Box 835, Billings

2. Source of Water Yellowstone River Water delivered by Lockwood Ditch

3. Give point of Diversion SE¼ NE¼ NE¼ Section 35 Township 1 Range ___

4. Water is obtained by: (Check one) Gravity ✓ Pumping ___ Other ___

5. Who first used water on this land? Mrs Carrie Klenck Address ___

6. In what year was this land first irrigated? unknown Approximate Acres ?

7. What is the greatest number of acres you have irrigated? 9 Date 37-42

8. Present Use: Year 1942 Acres Irrigated ~~10.5~~ 9

9. If this land is not irrigated now give date of last use ___

10. State the total number of acres that could be irrigated 10 acres.

11. What is the condition of your irrigation system? could be improved

12. Land Description: E½W½NE¼NE¼, S½W½NE¼NE¼, Sec. 35, Twp. 1 N. Range 26 E.

Remarks: Has 4.20 acres in the Lockwood Ditch

Above information on SW¼ NE¼ NE¼ Sec 35 T1N R24E. I sold the W½ NW¼ NE¼ NE¼ in same Sec but am still working it 4½ acres of this have been irrigated. I am working about 2½ acres of this at present Buildings take most of what is left

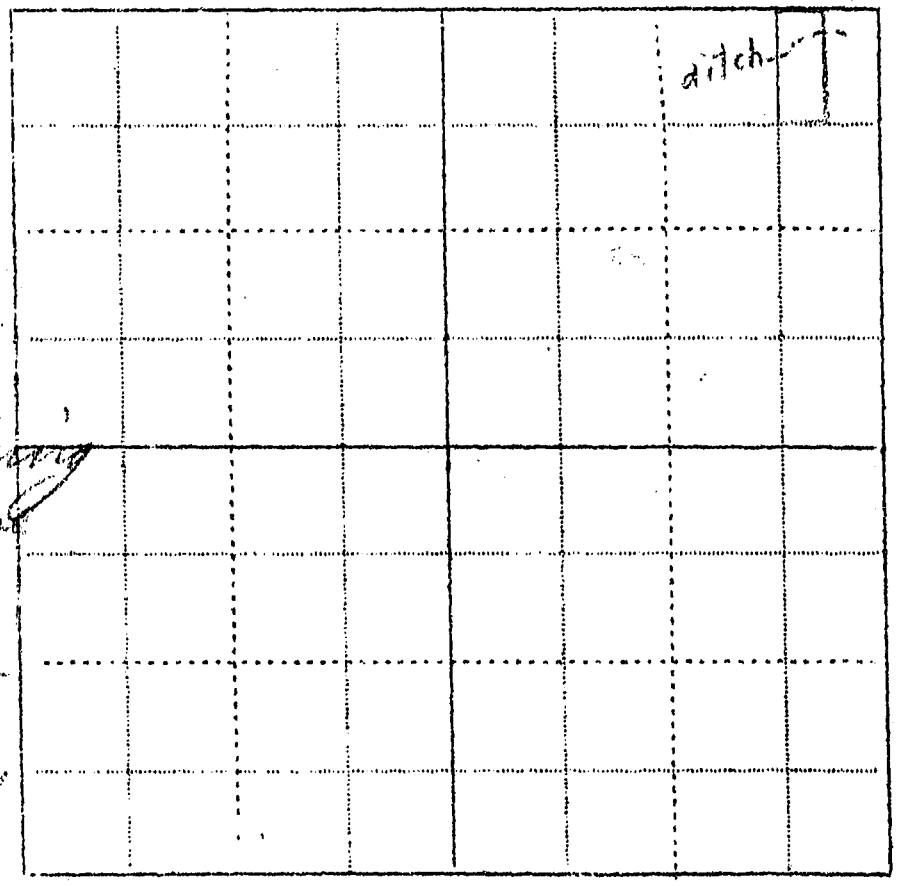

Information by Robert W. Englin Place Billings Date 3-3-43

FORM SM-1

A STUDY OF MONTANA'S WATER RESOURCES

County Y'stone Source of Information AAA 393A

1. Water User Robert Englin Address Box 835 - Billings

2. Stream _____ Tributary to _____ Basin _____

3. Point of Diversion ¼ ¼ Section _____ Township _____ Range _____

4. Description of System _____

5. Type of Irrigation _____

6. Original Appropriator _____ Address _____

7. First Use: Year _____ Acres Irrigated _____

8. Maximum Use: Year _____ Acres Irrigated _____

9. Present Use: Year 1941 Acres Irrigated ~~10.5~~ 14.00

10. Last Use: Year _____ Why Abandoned _____

11. Condition of System _____

12. Land Description E W-W-NENE¼, W E-W-NENE¼ Sec 35, T 1N, R 26 E.

Remarks: Has

4.20 Acres Lockwood



WITNESS: _____ Information by _____

Place

FORM SM-1

A STUDY OF MONTANA'S WATER RESOURCES

30-2

County _____ Source of Information _____

1. Water User Helen Evans Address Rte 2 - Billings

2. Stream High ditch Co Tributary to Yel R Basin Yel.

3. Point of Diversion ___ Section ___ Township ___ Range ___

4. Description of System Turnout + Small ditch

5. Type of Irrigation Gravity Flooding

6. Original Appropriator High Ditch Co. Address _____

7. First Use: Year ___ Acres Irrigated _____

8. Maximum Use: Year ___ Acres Irrigated _____

9. Present Use: Year 1942 Acres Irrigated 1.00

10. Last Use: Year ___ Why Abandoned _____

11. Condition of System Fair

12. Land Description Frac SW, Sec 30, T 171, R 26 E

Remarks:

Old land
Possibly Rental
water

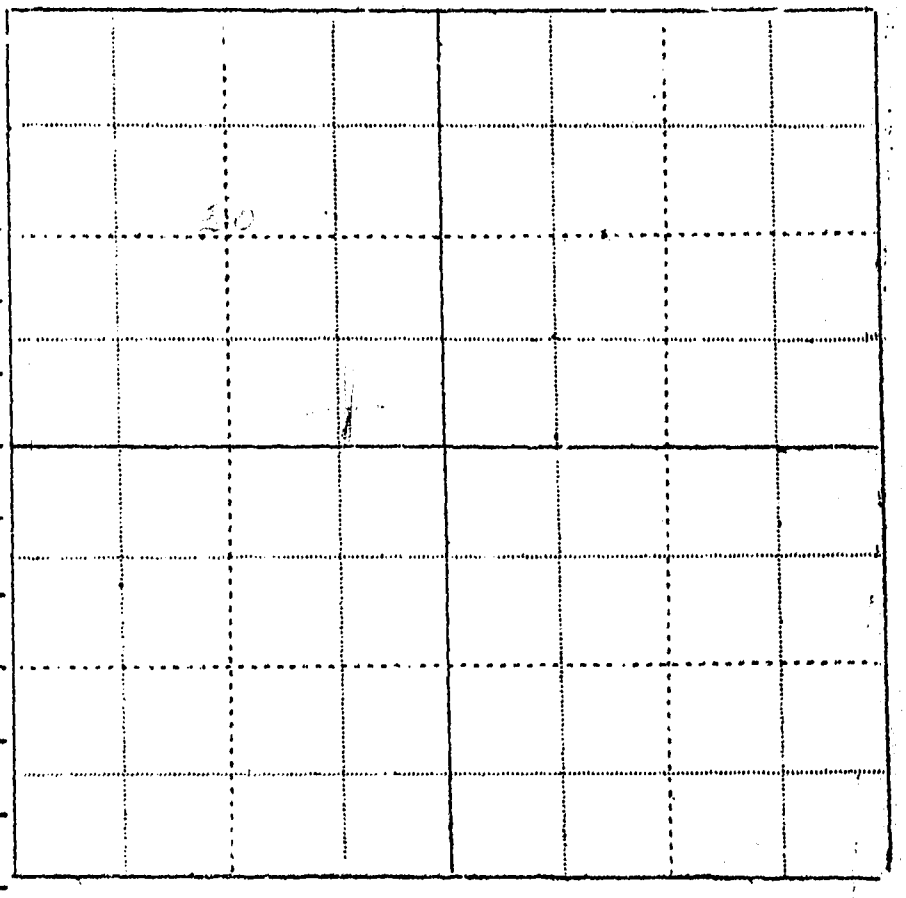

WITNESS [signature] Information by A.A.A. + Contact

Place Billings

FORM SM-1

29-D

A STUDY OF MONTANA'S WATER RESOURCES

County Yellowstone Source of Information Ownership & Photo

1. Water User W. H. Farmer Address Rte 2 - Rim Rock Road - Billings

2. Stream High Tributary to _____ Basin _____

3. Point of Diversion same as ditch Co. Section _____ Township _____ Range _____

4. Description of System pipe to ditches

5. Type of Irrigation gravity

6. Original Appropriator Ditch Co. Address _____

7. First Use: Year _____ Acres Irrigated _____

8. Maximum Use: Year _____ Acres Irrigated _____

9. Present Use: Year 1942 Acres Irrigated 1/2

10. Last Use: Year _____ Why Abandoned _____

11. Condition of System good

12. Land Description [illegible] Sec 29, T 1N, R 26 E

Remarks: 1 High shares
1/3 Big "
water comes only from
High ditch.



WITNESS [illegible] Information by Mrs. Farmer

Place 2/24/43

FORM SM-1 Phone 3-0509 11C

A STUDY OF MONTANA'S WATER RESOURCES

County Ystone Source of Information 999-7103

1. Water User Clayton A Farnum Address Billings Rte 3-

2. Stream B.L.I. Tributary to _____ Basin _____

3. Point of Diversion same as ditch ten ¼ ¼ Section _____ Township _____ Range _____

4. Description of System headgate & ditches

5. Type of Irrigation gravity

6. Original Appropriator B.L.I. Address _____

7. First Use: Year _____ Acres Irrigated _____

8. Maximum Use: Year _____ Acres Irrigated _____

9. Present Use: Year 1941 Acres Irrigated 30.2

10. Last Use: Year _____ Why Abandoned _____

11. Condition of System good

12. Land Description SW NW Sec 11, T 1 N, R 26 E

Remarks: 32 shares

BL+I

About 5 or 6 acres of this is getting badly seeped but they still plant them. Will try & put drainage ditch in this spring.

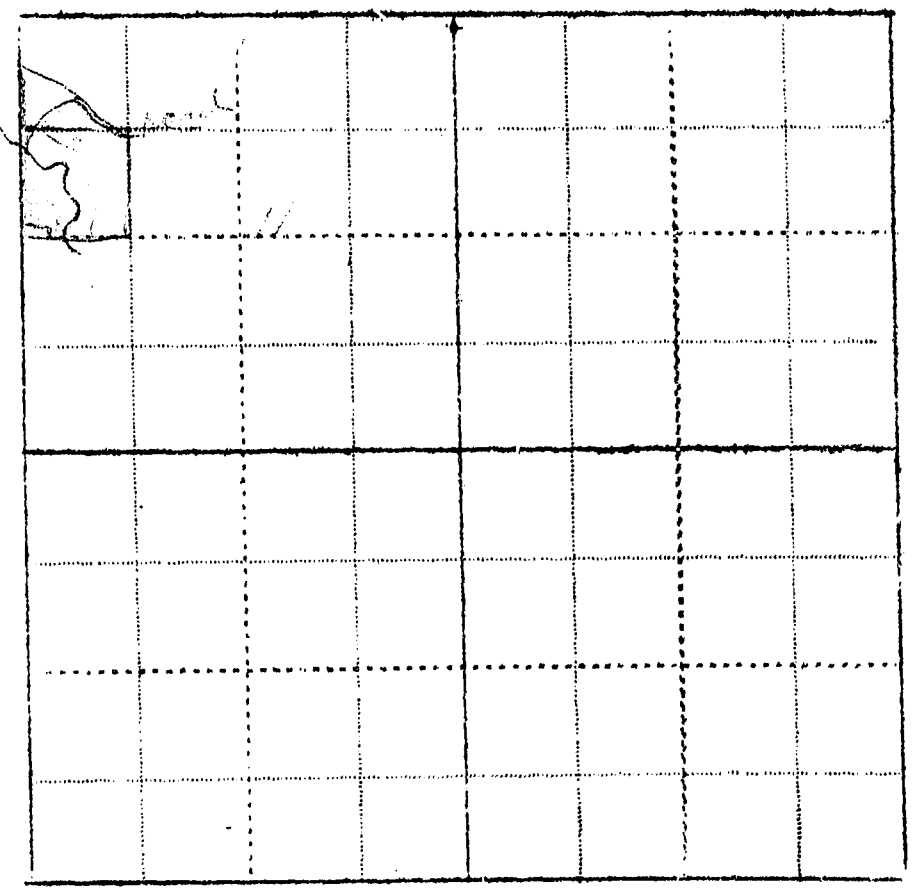

WITNESS: [illegible] Information by Mrs Farnum

Place 2/25/43

FORM SM-1

A STUDY OF MONTANA'S WATER RESOURCES

County Y'stone Source of Information

1. Water User Anna S. Flint Address Billings 120 N. 24" St.
2. Stream Mrs Clyde W. Lockwood dist Tributary to Yel. R. Basin Yel.
3. Point of Diversion ¼ ¼ Section Township Range
4. Description of System Headgate & Sat.
5. Type of Irrigation Row Type Flooding
6. Original Appropriator Lockwood dist. Address
7. First Use; Year Acres ~~Irrigated~~
8. Maximum Use; Year Acres Irrigated
9. Present Use; Year 1972 Acres Irrigated 2 est.
10. Last Use; Year Why Abandoned
11. Condition of System Good
12. Land Description Trac NW NW NE Sec 35, T 1N, R 26 E

Remarks: Hac

2 Acres Lockwood



WITNESS: [signature] Information by Ditch Co. Record

Place Billings

FORM SM-1 Phone 30-C

A STUDY OF MONTANA'S WATER RESOURCES

County Yellowstone Source of Information

1. Water User Don & Cora Foote Address Billings

2. Stream High Tributary to Basin

3. Point of Diversion same as ditch 60 ¼ ¼ Section Township Range

4. Description of System headgate & ditches

5. Type of Irrigation gravity - flood

6. Original Appropriator Ditch 60 Address

7. First Use: Year Acres Irrigated

8. Maximum Use: Year Acres Irrigated

9. Present Use: Year Acres Irrigated 2.00

10. Last Use: Year Why Abandoned

11. Condition of System good

12. Land Description Trac N² W W Sec 30, T 1N, R 26 E

Remarks: Has

1½ shoe Big Ditch

3 " High "

irrigate [illegible] High ditch



WITNESS: Phone M.R. Information by Don Foote

Place 3/1/43

FORM SM-1 Phone 3361 30-M

A STUDY OF MONTANA'S WATER RESOURCES

County Y'stone Source of Information

1. Water User J W + Margaret Foote Address 340 Lewis, Blgs.

2. Stream High Tributary to Basin

3. Point of Diversion same as ditch leo ¼ ¼ Section Township Range

4. Description of System headgate + ditches

5. Type of Irrigation gravity

6. Original Appropriator Ditch leo. Address

7. First Use: Year Acres Irrigated

8. Maximum Use: Year Acres Irrigated

4 9. Present Use: Year [illegible] Acres Irrigated 3.00

10. Last Use: Year Why Abandoned

11. Condition of System good.

12. Land Description Trac E 2 SE SW Sec 30, T 1N, R 26 E

Remarks: Margaret F. [illegible]
1 share Big Ditch
2 " High "
ditching from high ditch

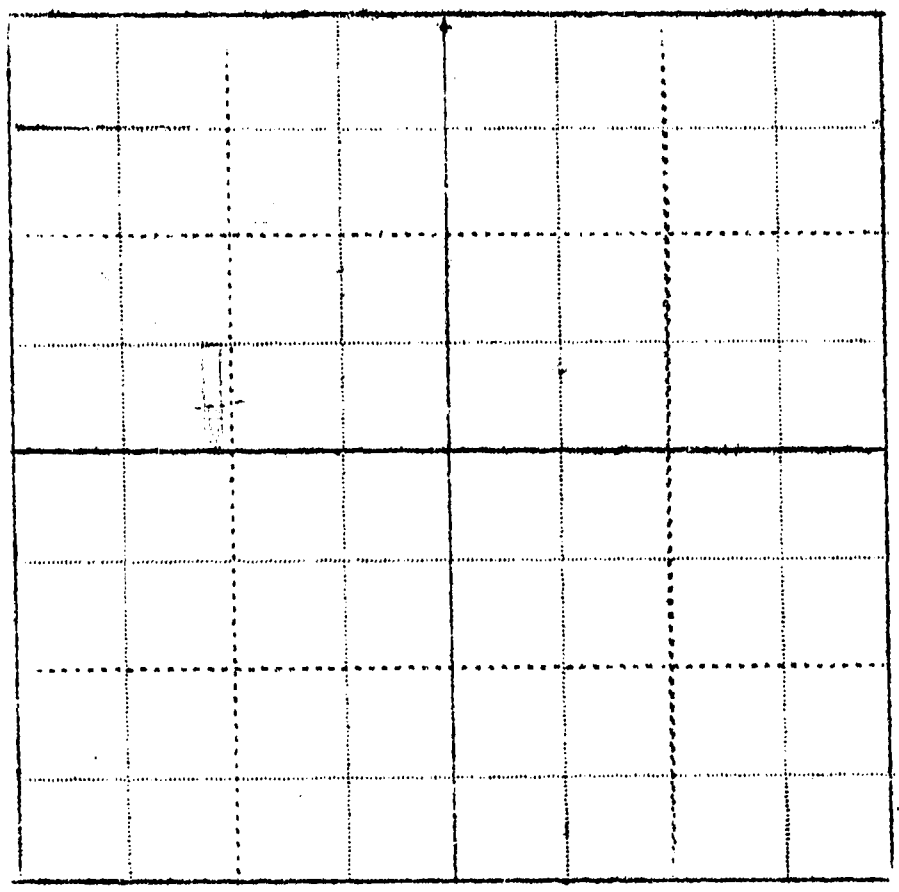

214

WITNESS: Phone MK Information by Mrs. Foote

Place 2/24/43

517

FORM SM-1

32 E

A STUDY OF MONTANA'S WATER RESOURCES

County Y'stone Source of Information

1. Water User Ed Ford Address Rimrock Road - Billings

2. Stream Big Ditch waste water Tributary to Basin

3. Point of Diversion same as Ditch-Co. Section Township Range

4. Description of System Ditches & pipe

5. Type of Irrigation gravity

6. Original Appropriator Big Ditch Co Address

7. First Use: Year Acres Irrigated

8. Maximum Use: Year Acres Irrigated

9. Present Use: Year 1942 Acres Irrigated 1/2

10. Last Use: Year Why Abandoned

11. Condition of System good

12. Land Description Trac No. Sec 32, T 1 N, R 26 E.

Remarks: 1 share Big Ditch Co

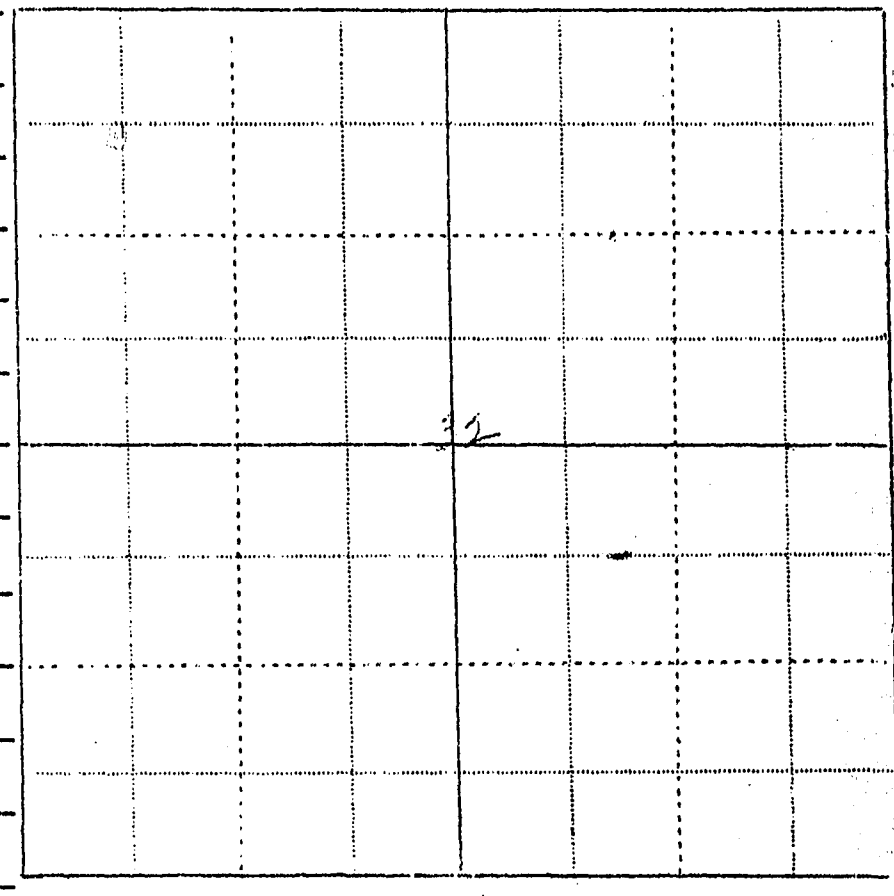

WITNESS G. J. C. Information by N. S. Stuber

Place Office Feb. 23-1943

FORM SM-1

A STUDY OF MONTANA'S WATER RESOURCES 21 B

County Yellowstone Source of Information

1. Water User Theron Fowell Address R2, Elm Drive, Billings

2. Stream Waste from Big Tributary to Yatone Basin Yatone

3. Point of Diversion Section Township Range

4. Description of System Pipe

5. Type of Irrigation None

6. Original Appropriator Address

7. First Use: Year Acres Irrigated

8. Maximum Use: Year Acres Irrigated

.22 9. Present Use: Year Acres Irrigated .22

10. Last Use: Year Why Abandoned

11. Condition of System Good

12. Land Description Frac. in NE¼NE¼ sec 31, T 1N, R 26E

Remarks: [illegible]

water from Big
in shares of Bert
Pettett.
[illegible]

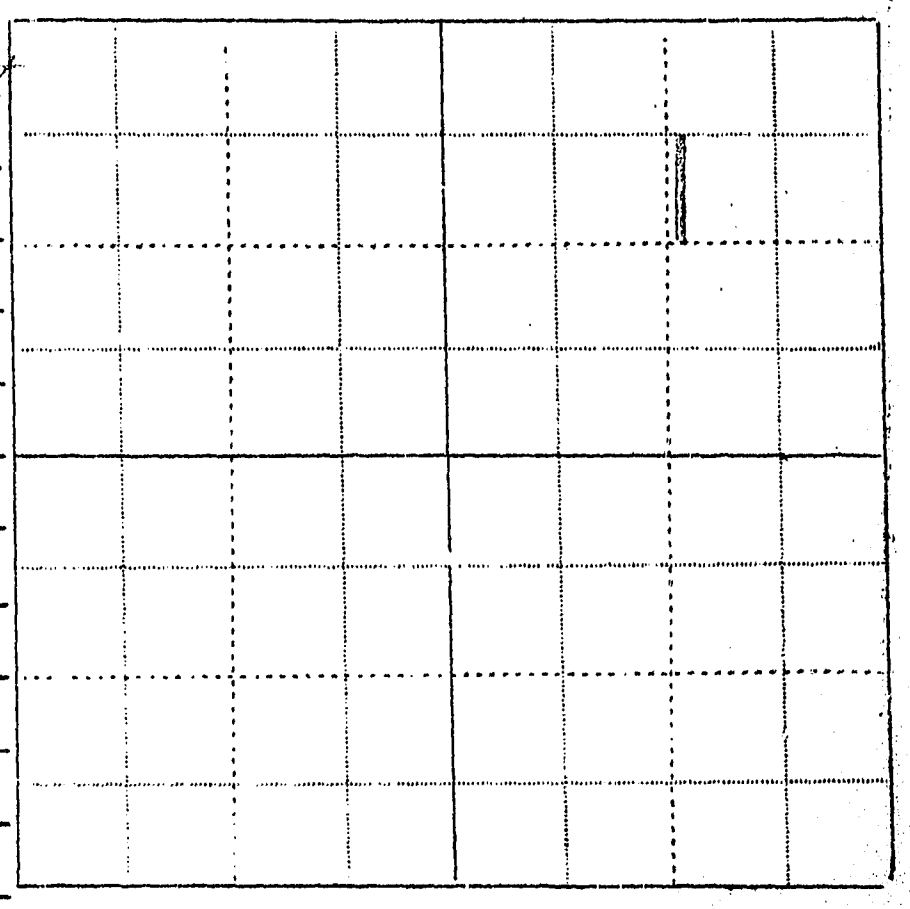

WITNESS

Information by Mrs Pettett

Place Billings Feb. 23, 1943

FORM SM-1

A STUDY OF MONTANA'S WATER RESOURCES

County Yellowstone Source of Information

1. Water User W. J. Frates Address Rimrock Road, Billings

2. Stream Big Ditch Waste Water Tributary to Basin

3. Point of Diversion Section Township Range

4. Description of System Ditches & pipe

5. Type of Irrigation Gravity

6. Original Appropriator Big Ditch Co. Address

7. First Use: Year Acres Irrigated

8. Maximum Use: Year Acres Irrigated

9. Present Use: Year 42 Acres Irrigated 150

10. Last Use: Year Why Abandoned

11. Condition of System Good

12. Land Description [illegible] N 2 NW 4, Sec 32, T 17, R 26 E.

Remarks:

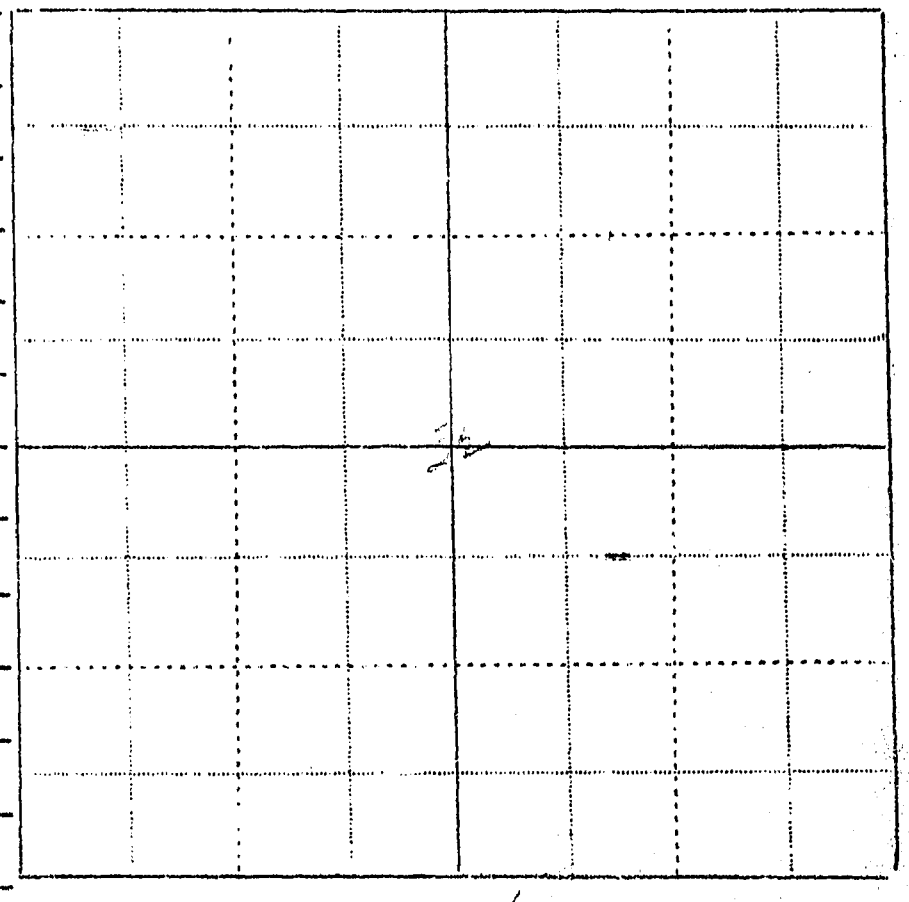

WITNESS [illegible] Information by Mr. Stuber

Place Office - Feb. 23 - 1943

FORM SM-1 Phone 5220 31-10

A STUDY OF MONTANA'S WATER RESOURCES

County Y'stone Source of Information

1. Water User W D Frederick Address Billings

2. Stream B L & D Tributary to Basin

3. Point of Diversion ¼ ¼ Section same as ditch tro. Township Range

4. Description of System head gate & ditches

5. Type of Irrigation gravity

6. Original Appropriator B L & D ditch tro Address

7. First Use: Year Acres Irrigated

8. Maximum Use: Year Acres Irrigated

10 9. Present Use: Year [illegible] Acres Irrigated 5.00

10. Last Use: Year Why Abandoned

11. Condition of System good

12. Land Description Trac N W N W S E Sec 31, T 1N, R 26 E

Remarks: no shares pay flat rate for water.

Is going to have a pump line to irrigate the north 5 acres which is high.

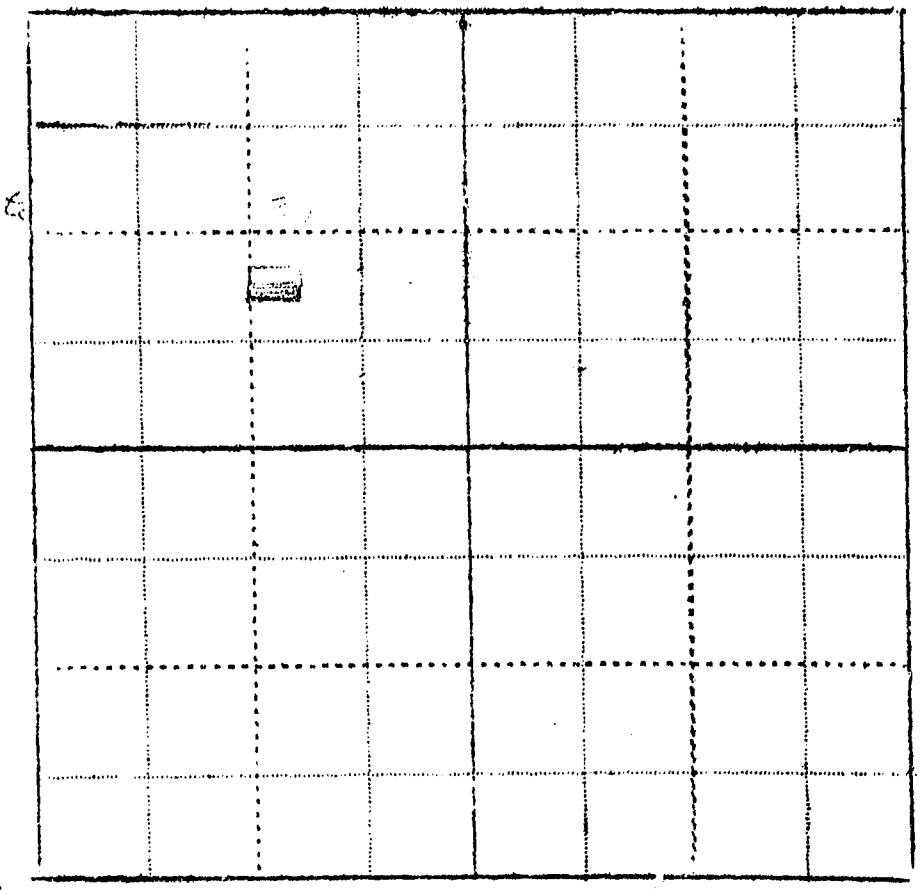

239

WITNESS: Phone Mrs. Information by Mr. Frederick

Place 2/25/43

515

FORM SM-1 Phone 2621 15 $

A STUDY OF MONTANA'S WATER RESOURCES

County Yellowstone Source of Information

1. Water User Gladys D Fusty Address 423 Clark, Blgs.

2. Stream B L & D Tributary to Basin

3. Point of Diversion ¼ ¼ Section Township Range

4. Description of System Headgate & Ditches

5. Type of Irrigation Gravity - Flood

6. Original Appropriator Gibbles Address

7. First Use: Year Acres Irrigated

8. Maximum Use: Year Acres Irrigated

61 9. Present Use: Year Acres Irrigated 46.00

10. Last Use: Year Why Abandoned

11. Condition of System good

12. Land Description SE¼ NW¼, E½ SW¼ NW¼ Sec 15, T 1N, R 26E

Remarks: No

46 shares B L & D under

Lou McCracken name

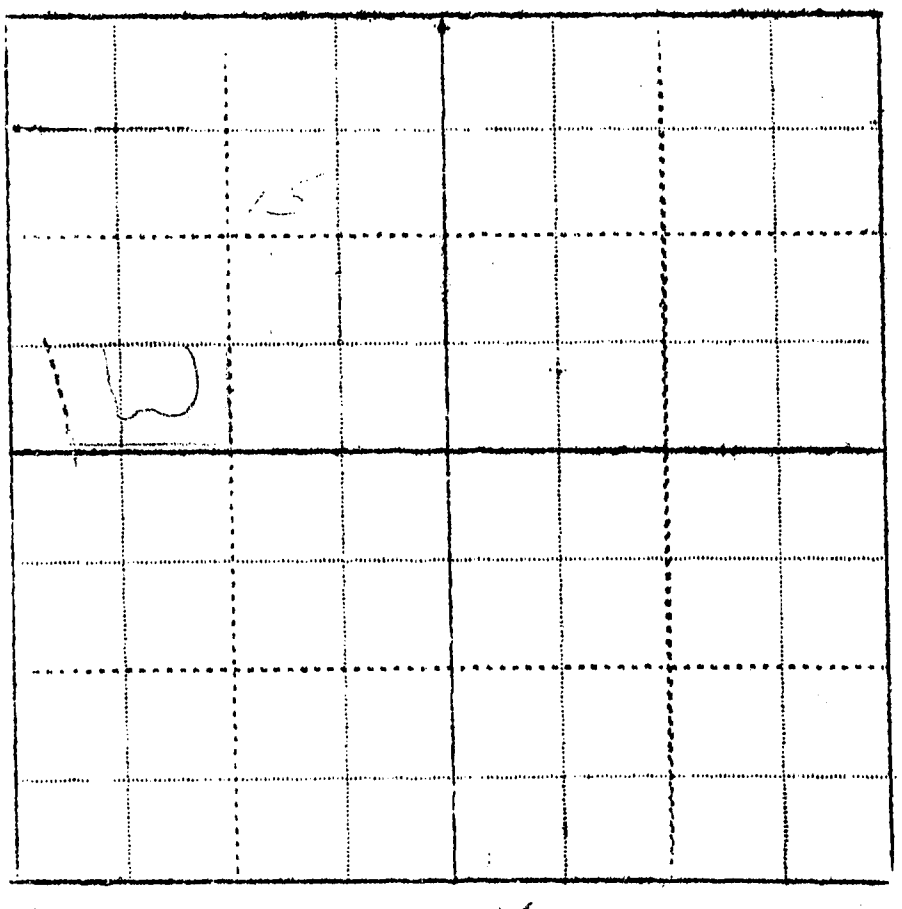

WITNESS: Phone M. C Information by Mrs Fusty

Place 3/1/43

FORM SM-1

office - phone - 4534
home " 3-0175

23-N

A STUDY OF MONTANA'S WATER RESOURCES

County Yellowstone Source of Information

1. Water User W. W. Gail Address Box 1350 Billings
2. Stream B L & I Tributary to Basin
3. Point of Diversion ¼ ¼ Section same as [illegible] Township Range
4. Description of System [illegible] ditches
5. Type of Irrigation gravity
6. Original Appropriator [illegible] Address
7. First Use: Year Acres Irrigated
8. Maximum Use: Year Acres Irrigated
9. Present Use: Year 1942 Acres Irrigated 9.00
10. Last Use: Year Why Abandoned
11. Condition of System [illegible]
12. Land Description Frac N½ SE NW Sec 23, T 1S, R 26E

Remarks: Has
10 shares B L & I
[illegible]

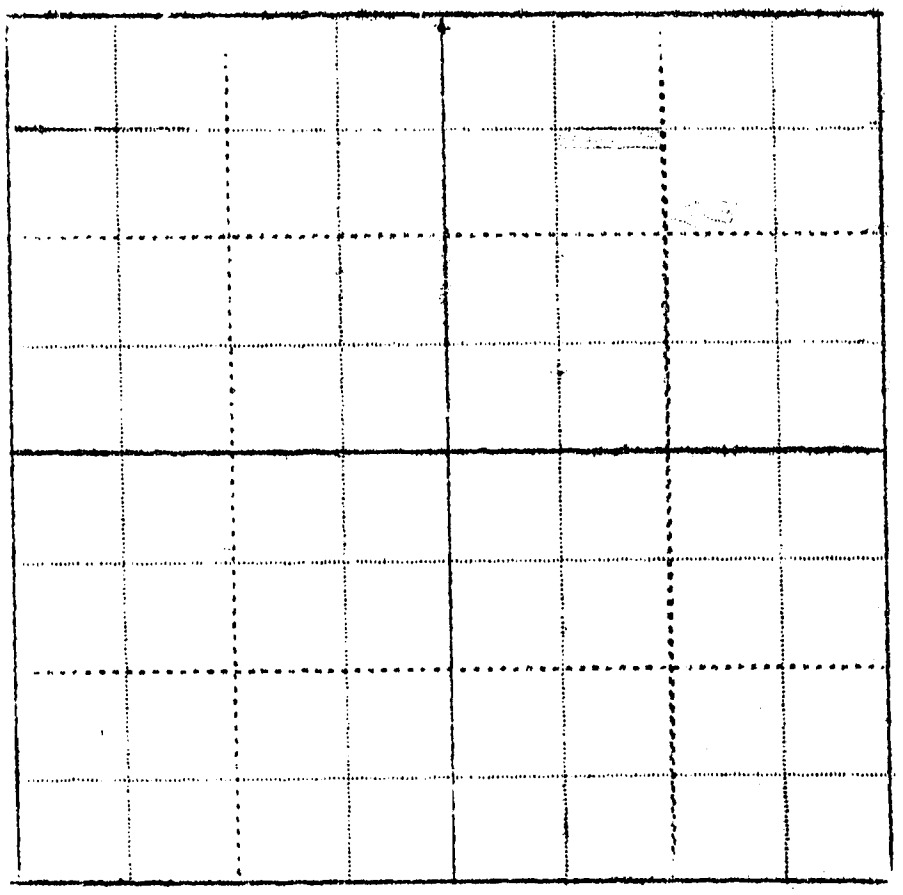

WITNESS: [illegible] Information by W. W. Gail
Place 2/24/43

616

FORM SM-1 15F

A STUDY OF MONTANA'S WATER RESOURCES

County Yellowstone Source of Information

1. Water User John W George & J. A. Horton Address Rte 3 - Billings

2. Stream [illegible] Tributary to [illegible] Basin

3. Point of Diversion ¼ ¼ Section Township Range

4. Description of System [illegible]

5. Type of Irrigation [illegible]

6. Original Appropriator [illegible] Address

7. First Use: Year Acres Irrigated

8. Maximum Use: Year Acres Irrigated

9. Present Use: Year 1941 Acres Irrigated 500

10. Last Use: Year Why Abandoned

11. Condition of System [illegible]

12. Land Description [illegible] 15, T 1 N, R 26 E

Remarks: [illegible]



WITNESS: [illegible]

Information by J. A. Horton

Place Billings Montana, 13, 1943

phone

FORM SM-1 Phone 3-0474 22X

A STUDY OF MONTANA'S WATER RESOURCES

County Y'stone Source of Information AAA 2066

1. Water User D. Gesuale Address Billings Rte 3

2. Stream B. L + I. Dominic Tributary to _____ Basin _____

3. Point of Diversion ¼ ¼ Section _____ Township _____ Range _____

4. Description of System headgate + ditches

5. Type of Irrigation gravity

6. Original Appropriator _____ Address _____

7. First Use: Year _____ Acres Irrigated _____

8. Maximum Use: Year _____ Acres Irrigated _____

9. Present Use: Year 1941 Acres Irrigated ~~16.8~~ 20.00

10. Last Use: Year _____ Why Abandoned _____

11. Condition of System good

12. Land Description N-NE NE¼ Sec 22, T 1 N, R 26 E.

Remarks: Has 20 shares B L + I

Billings [illegible]



WITNESS: [illegible] Information by Mrs Gesuale

Place 2/24/43

616

FORM SM-1 Gill - Phone 3-0420 22 I

A STUDY OF MONTANA'S WATER RESOURCES

County Yellowstone Source of Information

1. Water User Floyd Gill Address Rte 3 - Billings

2. Stream B. L. & I. Tributary to Basin

3. Point of Diversion same as ¼ ¼ Section Township Range

4. Description of System headgate + ditches

5. Type of Irrigation gravity

6. Original Appropriator Ditch Co Address

7. First Use: Year Acres Irrigated

8. Maximum Use: Year Acres Irrigated 10.00

10 9. Present Use: Year 1942 Acres Irrigated 10.00

10. Last Use: Year Why Abandoned

11. Condition of System ~~[illegible]~~ good

12. Land Description N ½ SE NW Sec 22, T 1N, R 26 E

Remarks: Has 10 shares B. L. + I. no seep.



83

WITNESS: [illegible] Information by [illegible] Gill

Place 2/26/43

616

FORM SM-1

30-J

A STUDY OF MONTANA'S WATER RESOURCES

County Montana Source of Information

1. Water User Claire Gleason Address Rte 2 - Rimrock Rd. Billings

2. Stream High Ditch Tributary to same as ditch lea. Basin

3. Point of Diversion [illegible] Section Township Range

4. Description of System headgate, ditches

5. Type of Irrigation gravity

6. Original Appropriator Ditch lea Address

7. First Use: Year Acres Irrigated

8. Maximum Use: Year Acres Irrigated

9. Present Use: Year [illegible] Acres Irrigated 1.00

10. Last Use: Year Why Abandoned

11. Condition of System good

12. Land Description Trans S. Sec 31, T 1 N, R 26 E

Remarks: [illegible]

[illegible]

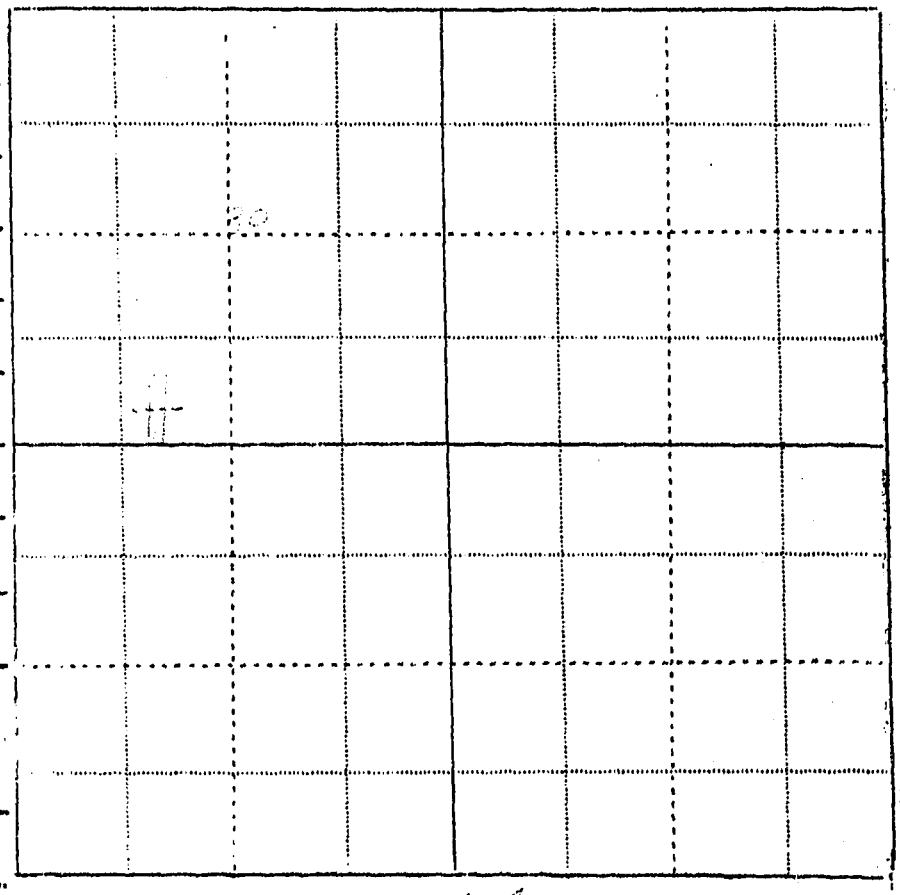

WITNESS [illegible] Information by Mrs Gleason

Place 2/24/43

FORM SM-1

A STUDY OF MONTANA'S WATER RESOURCES 31-B

County Yellowstone Source of Information

1. Water User Arnold Graf Address Elm Drive, Billings

2. Stream Big Tributary to Basin

3. Point of Diversion Section Township Range

4. Description of System Small ditch.

5. Type of Irrigation Flooding

6. Original Appropriator Big Ditch Address

7. First Use: Year Acres Irrigated

8. Maximum Use: Year Acres Irrigated

.33 9. Present Use: Year Acres Irrigated .33

10. Last Use: Year Why Abandoned

11. Condition of System Fair

12. Land Description Frac. in NW"NE" sec 31, T 1N, R 26E

Remarks: n. s.

Irrigated from the Big Ditch. Nearest of shares probably waste water

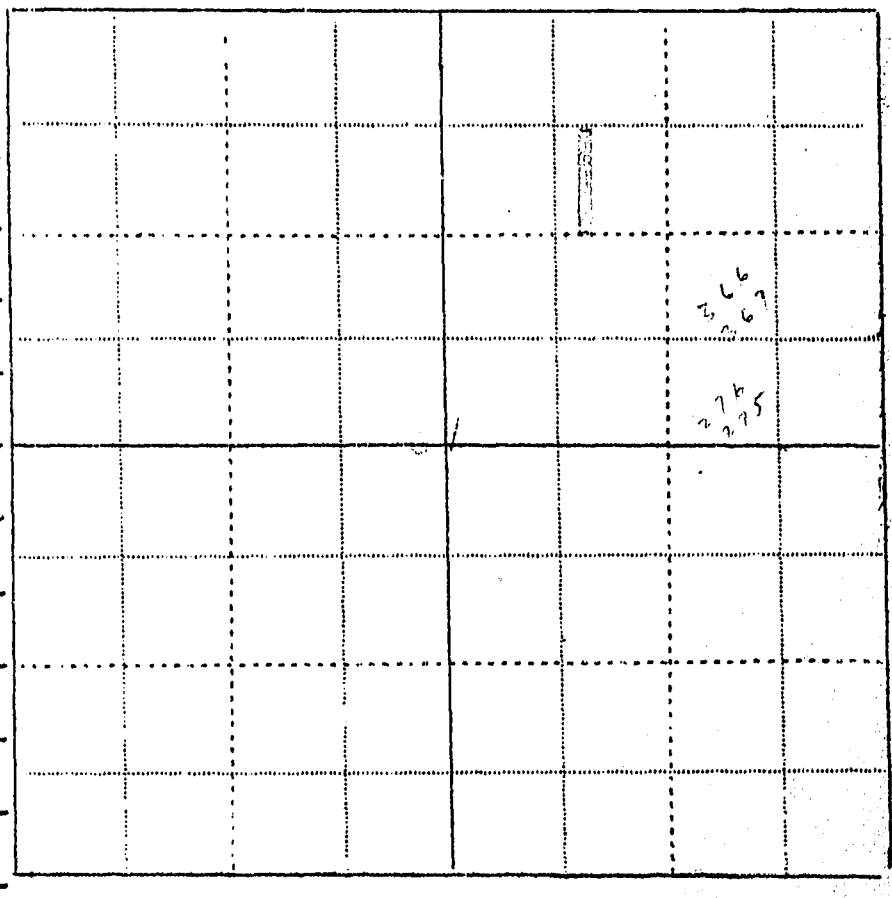

WITNESS G J Arnold Information by Neighbor

Place Billings, March 16, 1943

A STUDY OF MONTANA'S WATER RESOURCES

County Yellowstone Source of Information 30 J

1. Water User Ed + O. Graham Address R.2-Rimrock Rd. Billings
2. Stream High Tributary to _____ Basin _____
3. Point of Diversion 1 Section _____ Township _____ Range _____
4. Description of System pipe + hose
5. Type of Irrigation gravity
6. Original Appropriator Ditch-lis Address _____
7. First Use: Year _____ Acres Irrigated _____
8. Maximum Use: Year _____ Acres Irrigated _____
9. Present Use: Year 1944 Acres Irrigated 1.00
10. Last Use: Year _____ Why Abandoned _____
11. Condition of System good
12. Land Description Trac. S.S., Sec 30, T 1 N, R 26 E

Remarks:

1 share High Ditch
1 " Bag "
irrigate from High only

WITNESS 2/26/43 Information by Mrs Graham

Place 2/26/43

FORM SM-1 31-M

A STUDY OF MONTANA'S WATER RESOURCES

County Y'stone Source of Information

1. Water User Neil Graham Address Box 104 Billings
2. Stream Big Ditch Tributary to Yel R. Basin Yel.
3. Point of Diversion ¼ ¼ Section Township Range
4. Description of System Headgate & Lateral
5. Type of Irrigation Raw type flooding
6. Original Appropriator Big Ditch Co Address Billings
7. First Use: Year Acres Irrigated When Big ditch was const.
8. Maximum Use: Year Acres Irrigated
13 9. Present Use: Year [illegible] Acres Irrigated 12½
10. Last Use: Year Why Abandoned
11. Condition of System Good.
12. Land Description [illegible] SE NW Sec 31, T 1N, R 26E

Remarks: [illegible]

[illegible] Big Ditch allowing ated from the Big ditch flum across B F to 2 acres of sloped land, needs small drain and is now in crop. Sufficient Water.



229

WITNESS: [illegible] Information by Neil Graham

Place Billings April 16 1943

515

FORM SM-1 Phone 3-0165 23 A

A STUDY OF MONTANA'S WATER RESOURCES

County Yellowstone Source of Information A.D.A #276

1. Water User John B Grano Address Rte 3. Billings Mont

2. Stream B.L.&I. Tributary to Basin

3. Point of Diversion ¼ ¼ Section Township Range

same as Ditch Co.

4. Description of System headgate & ditch

5. Type of Irrigation gravity

6. Original Appropriator Ditch Co. Address

7. First Use: Year Acres Irrigated

8. Maximum Use: Year Acres Irrigated

9. Present Use: Year 1941 Acres Irrigated ~~[illegible]~~ 39.00

10. Last Use: Year Why Abandoned

11. Condition of System headgate poor - ditches good

12. Land Description NW¼ NW¼ Sec 23, T 1N, R 26E.

Remarks: Has 40 shares B L & I



108

WITNESS: [illegible] Information by Mr. Grano

Place 2/24/43

616

FORM SM-1a

STATE OF MONTANA WATER RESOURCES SURVEY

County Yellowstone Date February 25, 1943

Name of Water User Walter T. Gray Address Virginia Lane, Billings

1. Do you own this land? Yes X No ___ If not give the owner's name below:

   Owner's name _____ Address _____

2. Source of Water Yellowstone River Water delivered by _____

3. Give point of Diversion ___ ¼ ___ ¼ ___ Section _____ Township ___ Range ___

4. Water is obtained by: (Check one) Gravity _____ Pumping _____ Other _____

5. Who first used water on this land? _____ Address _____

6. In what year was this land first irrigated? _____ Approximate Acres _____

7. What is the greatest number of acres you have irrigated? _____ Date _____

8. Present Use: Year 1942 Acres Irrigated 0.55

9. If this land is not irrigated now give date of last use _____

10. State the total number of acres that could be irrigated _____ acres.

11. What is the condition of your irrigation system? _____

12. Land Description: Frac. in NE¼NE¼, Sec. 31, T.p. 1 N. Range 26 E.

Remarks:

Water from B.F.
Water has
moved Canal
Contract

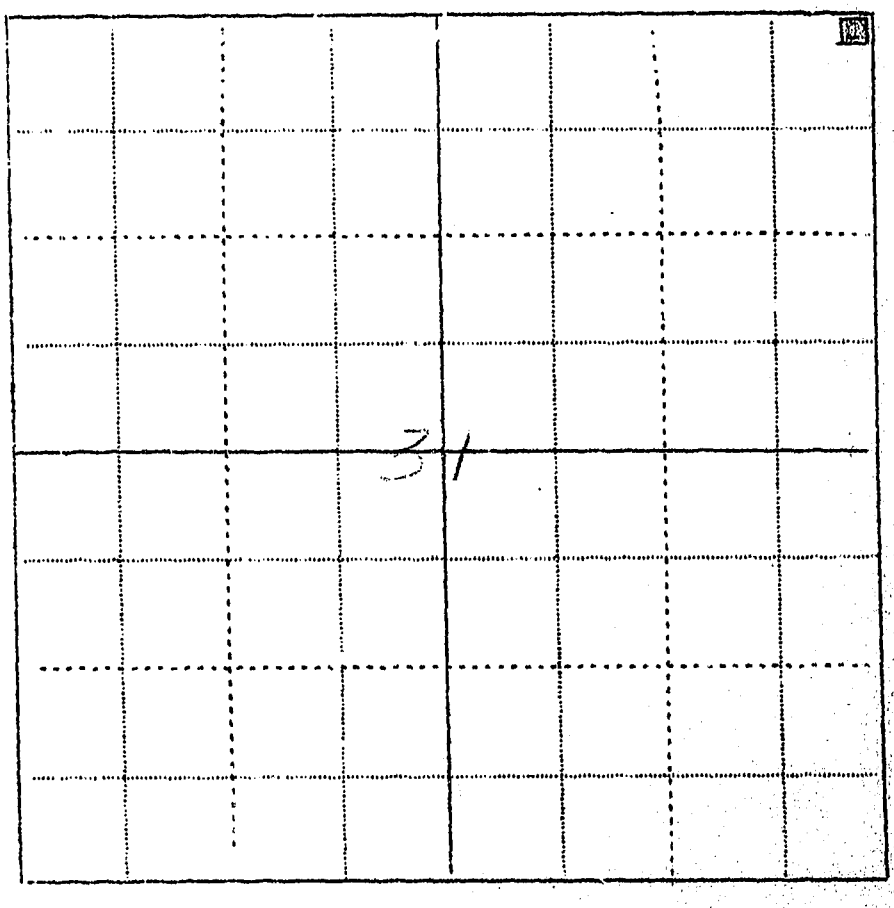

Information by J. Grant Place Billings Date Feb. 26, 1943

STATE OF MONTANA

STATE ENGINEER

Billings
~~Helena~~, MONTANA
February 25, 1943

Mr. Walter T. Gray
Virginia Lane
Billings, Montana

Dear Mr. Gray:

The Congress of the United States has granted consent to the States of Montana, North Dakota and Wyoming to negotiate and enter into a compact or agreement for the division of the waters of the Yellowstone River between the respective states. This compact when finally reached will vitally effect each and every water user in the Yellowstone Basin. The adjoining states have already compiled records of their water use in this basin for the protection of their water rights. It is therefore necessary that we do the same in Montana in order to protect the rights of the water users in our state. As much of the information needed to show the extent of our water use must come directly from those using water, we are asking you to help us. This information may also be used to alleviate present irrigation problems through Post War Projects.

First: We would like to know if the information we have compiled in regard to your irrigated farm on the enclosed form is correct. If it is not correct, we will greatly appreciate your making the necessary corrections. The part of your land that is irrigated is shown in blue.

Second: From what ditch is the land described on the enclosed form irrigated and how many shares do you have in said ditch? Please answer as many questions on the enclosed form as possible.

Third: If you have any land that is effected by seepage or land that has been irrigated which is now idle, please indicate the amount on the enclosed form, and mail this information to us as soon as possible in the enclosed self-addressed envelope. Any additional information you may wish to give us regarding irrigation on your farm will be greatly appreciated.

In order to facilitate this work a branch office of the State Engineer has been established in the old Roosevelt School Building in Billings. This is the same building in which the A. A. A. office is located. If any of this is not clear to you, we will appreciate your calling on us the next time you are in Billings, or you may phone us at 3777.

Hoping to hear from you in the very near future, I am,

Very truly yours,

Gerald J. Oravetz
Assistant Engineer

GJO/rh
enc.

STATE ENGINEER
~~Helena,~~ Montana
Box 873
Billings

BILLINGS
FEB 25
6³⁰ PM
1943
MONT.

Mr. Walter T. Gray

Virginia Lane

Billings, Montana

FORM SM-1

A STUDY OF MONTANA'S WATER RESOURCES

21-B

County Yellowstone Source of Information

1. Water User Walter I. Gray Address Virginia Lane, Billings

2. Stream Tributary to Basin

3. Point of Diversion ¼ ¼ Section Township Range

4. Description of System

5. Type of Irrigation

6. Original Appropriator Address

7. First Use: Year Acres Irrigated

8. Maximum Use: Year Acres Irrigated

.55 9. Present Use: Year Acres Irrigated

10. Last Use: Year Why Abandoned

11. Condition of System

12. Land Description Irrig. in NE"NE" Sec. 31, T 1N, R 26E

Remarks: 22.0

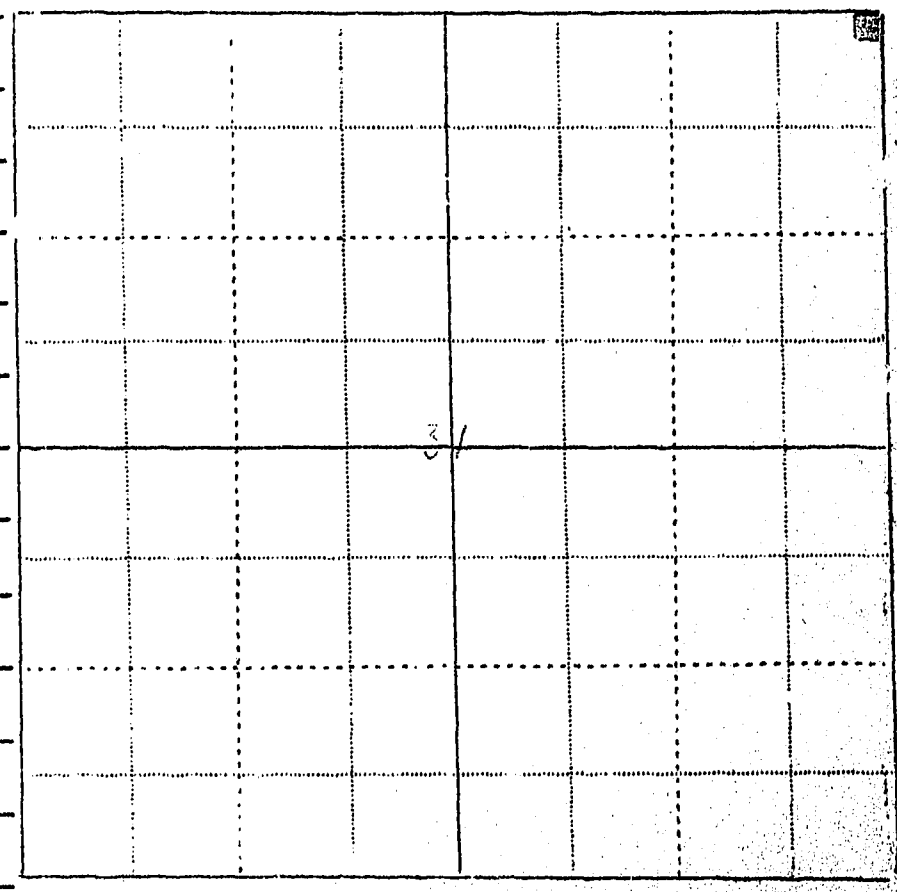

FORM SM-1

shop. 5074

31-B

A STUDY OF MONTANA'S WATER RESOURCES

County Yellowstone Source of Information

1. Water User Helen Mason Gregory Address 216 - No. 28th St. Billings
2. Stream Big Tributary to Basin
3. Point of Diversion Section Township Range
4. Description of System
5. Type of Irrigation
6. Original Appropriator Address
7. First Use: Year Acres Irrigated
8. Maximum Use: Year Acres Irrigated .50
9. .50 Present Use: Year Acres Irrigated 0
10. Last Use: Year Why Abandoned
11. Condition of System
12. Land Description Frac. in NE "NE" sec 31, T 1N, R 26-E

Remarks: Mrs Helen Mason has 1 share Big Ditch but does not use it Not irrigated

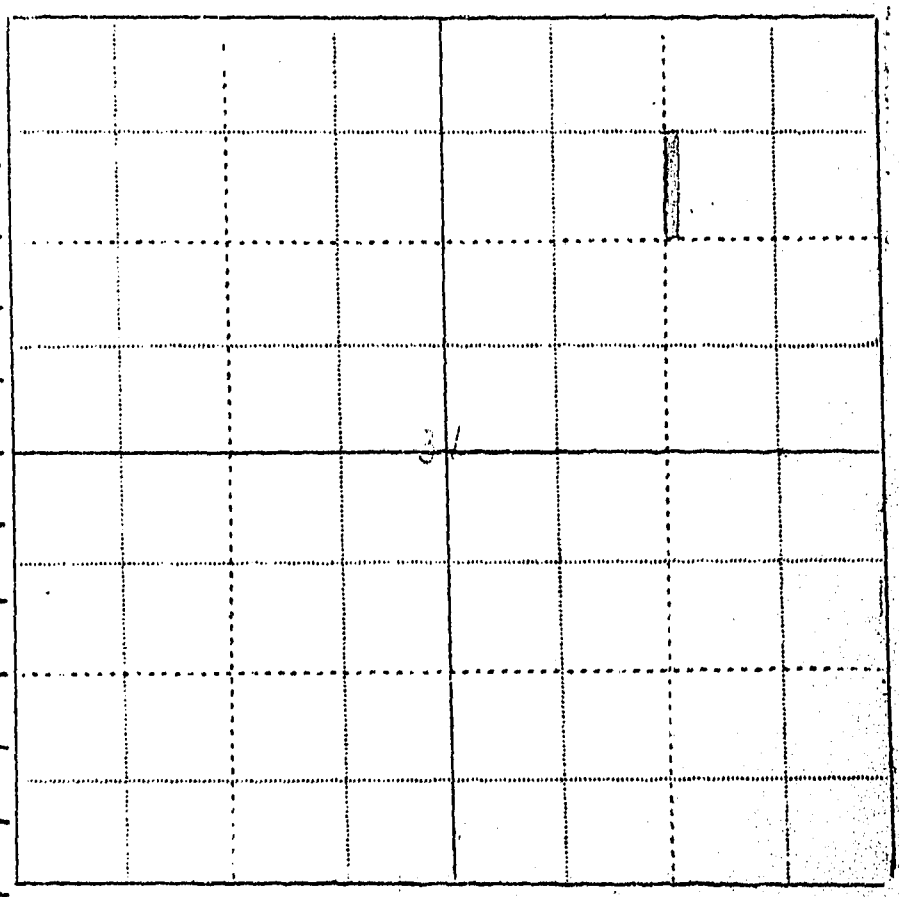

WITNESS Phone N.T.

Information by Mrs Gregory

Place Billings, Feb. 23, 1943

FORM SM-1a

STATE OF MONTANA WATER RESOURCES SURVEY

County Yellowstone Date February 24, 1943

Name of Water User Emil A. Grelick Address Route 3, Billings

1. Do you own this land? Yes X ~~No~~ ___ If not give the owner's name below:

   Owner's name _____ Address _____

2. Source of Water Yellowstone River Water delivered by B. L. & I.

3. Give point of Diversion ___ ¼ ___ ¼ ___ Section ___ Township ___ Range ___

4. Water is obtained by: (Check one) Gravity ✓ Pumping ___ Other ___

5. Who first used water on this land? J. W. Oliver Bob Malter Address Both deceased

6. In what year was this land first irrigated? 1906 Approximate Acres ___

7. What is the greatest number of acres you have irrigated? 60 Date ___

8. Present Use: Year 1942 Acres Irrigated ~~60.1~~ 60

9. If this land is not irrigated now give date of last use ___

10. State the total number of acres that could be irrigated 70 acres.

11. What is the condition of your irrigation system? Good

12. Land Description: Part NW¼, Sec. 1; 150 A. NE¼, Sec. 11; and SE¼, Sec. 2 Twp. 1 N. Range 26 E.

Remarks: ___

#352

Has 19 and 20 shares B. L. & I.

Is the water from all of these shares used to irrigate this land? Yes

Ida Aldrich has 20 shares for part of this

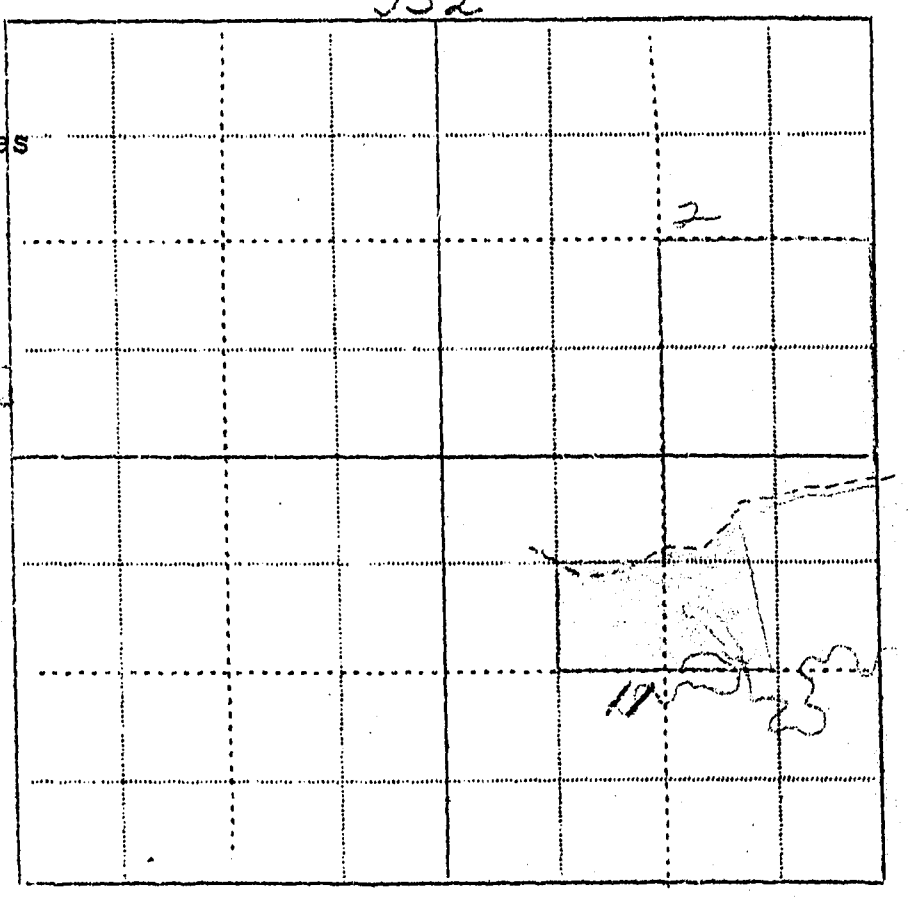

Information by Letter Place Portland Oregon, Date Feb 27, 1943

FORM SM-1

2A
11A

A STUDY OF MONTANA'S WATER RESOURCES

County Ystone Source of Information aaa-2069a

1. Water User Emil A. Grelck Address Rt 3 Billings

2. Stream _____ Tributary to _____ Basin _____

3. Point of Diversion ¼ ¼ Section _____ Township _____ Range _____

4. Description of System _____

5. Type of Irrigation _____

6. Original Appropriator _____ Address _____

7. First Use: Year _____ Acres Irrigated _____

8. Maximum Use: Year _____ Acres Irrigated _____

250 9. Present Use: Year 1941 Acres Irrigated 70.1

10. Last Use: Year _____ Why Abandoned _____

11. Condition of System _____

12. Land Description Pt. NW¼ Sec. 11, 50A in NE¼ Sec. 11 and SE¼ Sec. 2 T 1N, R 26E

Remarks: Has

19 shares B L + I

20 " B L + I

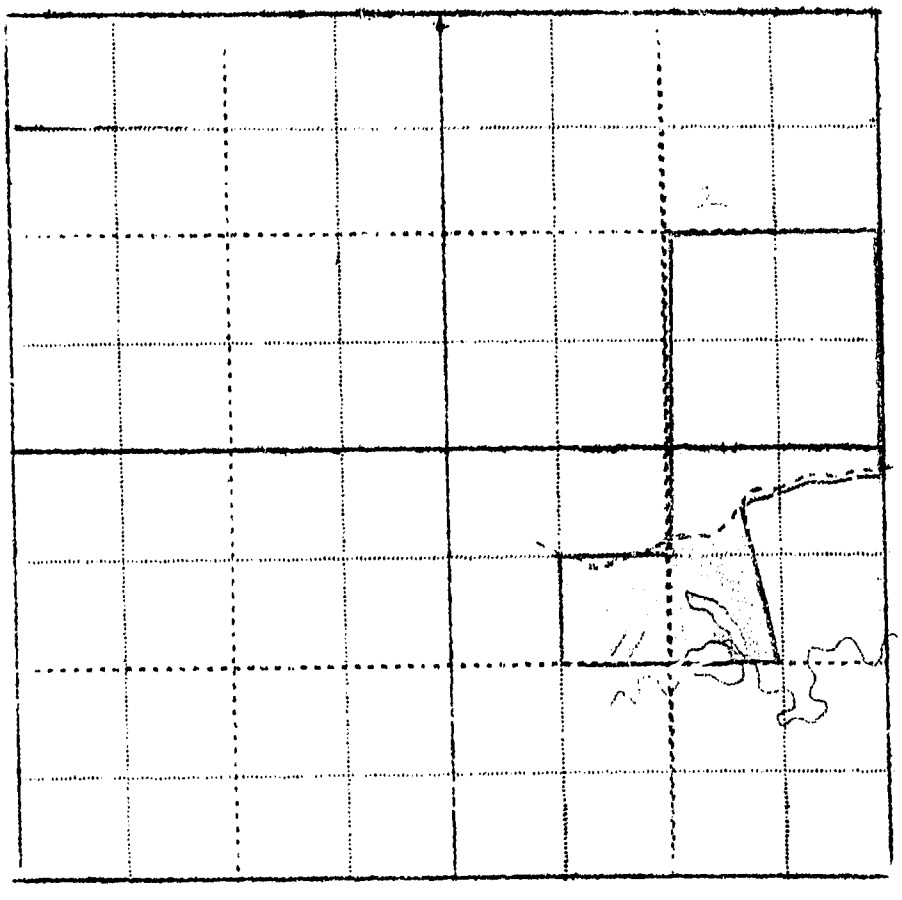

WITNESS: _____ Information by _____

Place _____

352

Please Do Not Fill in Any Items on This Page

352

Notice of Appropriation

1. County Yellowstone Book E Page 83 Record Misc.
2. Name of Appropriator Billings Land & Irrig. Co. Address Billings, Mont.
3. Date Appropriated Sept. 19, 1905 Date Filed Sept. 21, 1905

   Amount Appropriated, Miners Inches ....., Cubic Feet per second 50
4. Name of Stream Bitter Creek Tributary ..... Basin .....
5. Point of Diversion About 300 ft. east of where Five mile creek crosses center line of SE of

   Sec. 10 Twp. 1N Rge. 26E Bank of Stream .....
6. Purpose Irrigation, domestic
7. Description of System Dam at point of diversion of stone, dirt, & brush to extend from bank to bank of said creek. Dam will be 14 ft. long, 12 ft. wide on top & 60 ft. along top. Main ditch will tap dam at SW end & cross SE4 of sec. 10 & S2 sec. 11, 1N 26E. Ditch will be about 1½ mi. long 4 ft. wide across bottom & 2 ft. deep. Up said creek-bed & within will be a reservoir bounded by bank of creek & dam. Smaller ditches tap main ditch to distribute water to land.
8. Land Description of Intended Place of Use

   — sec. 11 1N 26E

   — sec. 12 1N 26E
9. Remarks (Pertaining to Use, etc.) Bitter creek is a small creek flowing into Yellowstone River from North bank in sec. 7, 1N 27E. Also all waters, springs, coulees etc. tributary to said creek above diversion point.

Decree

10. Case No. ..... Date ..... Amt. Decreed: M. I. ..... C. F. S. .....
11. To Whom Decreed ..... Address .....
12. Name of Ditch ..... Maximum Capacity (C. F. S.) .....
13. Date of Priority ..... Purpose .....
14. Land Description of Place of Use as Decreed .....

FORM SM-1a

STATE OF MONTANA WATER RESOURCES SURVEY

County Yellowstone Date February 1943

Name of Water User ~~Lester M. McCorman~~ % Emil Griebel Address Route 3, Billings

1. Do you own this land? Yes X No ___ If not give the owner's name below:
   Owner's name ~~Lester M. McCorman~~ Emil Griebel Address ~~3335 9th Ave. W.~~ Route 3 Box 213
2. Source of Water Yellowstone River Water delivered by B. L & I.
3. Give point of Diversion ¼ ¼ ___ Section ___ Township ___ Range ___
4. Water is obtained by: (Check one) Gravity ✓ Pumping ___ Other ___
5. Who first used water on this land? ? Address ___
6. In what year was this land first irrigated? ✓ Approximate Acres ___
7. What is the greatest number of acres you have irrigated? 5 Date ___
8. Present Use: Year 1942 Acres Irrigated 5 est.
9. If this land is not irrigated now give date of last use ___
10. State the total number of acres that could be irrigated 5 acres.
11. What is the condition of your irrigation system? Fair
12. Land Description: S½SE¼NE¼NE¼, Sec. 27, T.wp. 1 N. Range 26 E.

Remarks: Emil Griebel has 5 shares in the B. L. & I. Is the Lester M. McCorman land irrigated from these shares? No.

The legal owner is Emil Griebel

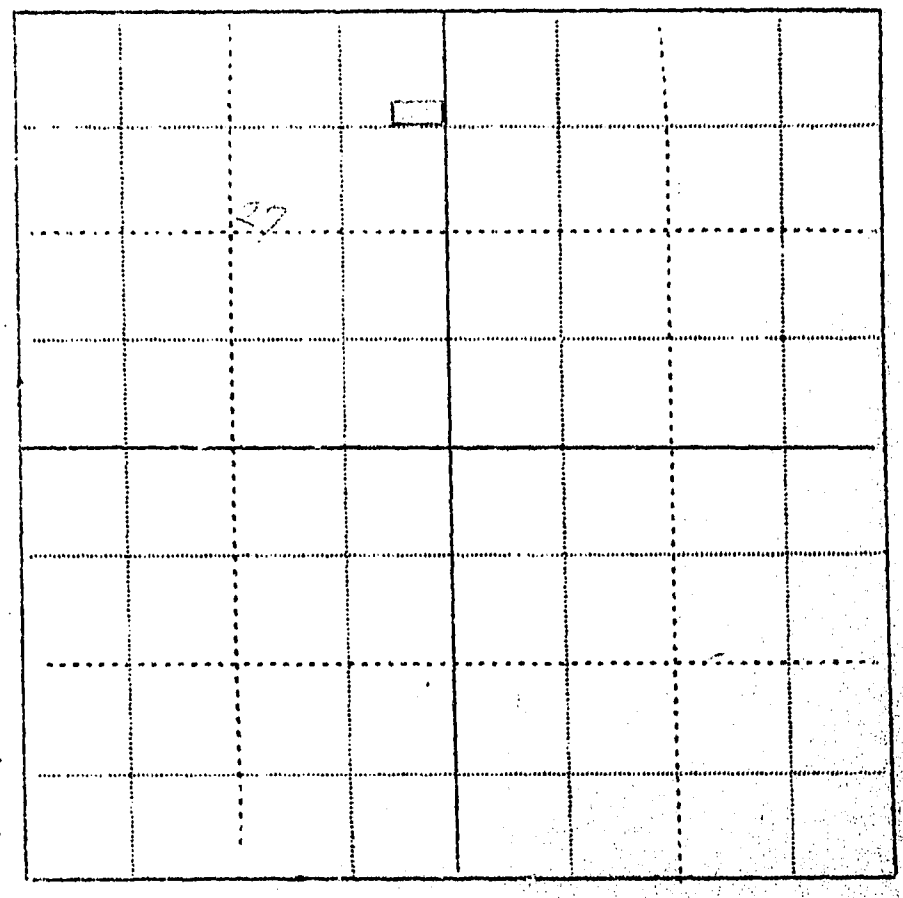

Information by Letter Place Billings Date March 2, 1943

FORM SM-1 27-6

Sent to Emil Griebel

A STUDY OF MONTANA'S WATER RESOURCES

County Yellowstone Source of Information

1. Water User Lester M McLorinan Address % Emil Griebel Rte 3, Billings

2. Stream Tributary to Basin

3. Point of Diversion ¼ ¼ Section Township Range

4. Description of System

5. Type of Irrigation

6. Original Appropriator Address

7. First Use: Year Acres Irrigated

8. Maximum Use: Year Acres Irrigated

5 9. Present Use: Year Acres Irrigated 5.00

10. Last Use: Year Why Abandoned

11. Condition of System

12. Land Description S²SENENE Sec 27, T , R 26 E

Remarks: Emil Griebel has 5 shares B L + I.

165



WITNESS: Information by

Place

FORM SM-1 5342

A STUDY OF MONTANA'S WATER RESOURCES 32 E

County Yellowstone Source of Information

1. Water User Phil Griffin Address 124 Normal Ave. Billings

2. Stream Big Ditch Waste Water Tributary to Basin

3. Point of Diversion Section Township Range

4. Description of System ditches & pipes

5. Type of Irrigation gravity

6. Original Appropriator Big Ditch Address

7. First Use: Year Acres Irrigated

8. Maximum Use: Year Acres Irrigated

9. Present Use: Year Acres Irrigated .50

10. Last Use: Year Why Abandoned

11. Condition of System Good

12. Land Description Trac in N2 sec 32, T 1N, R 26E

Remarks:

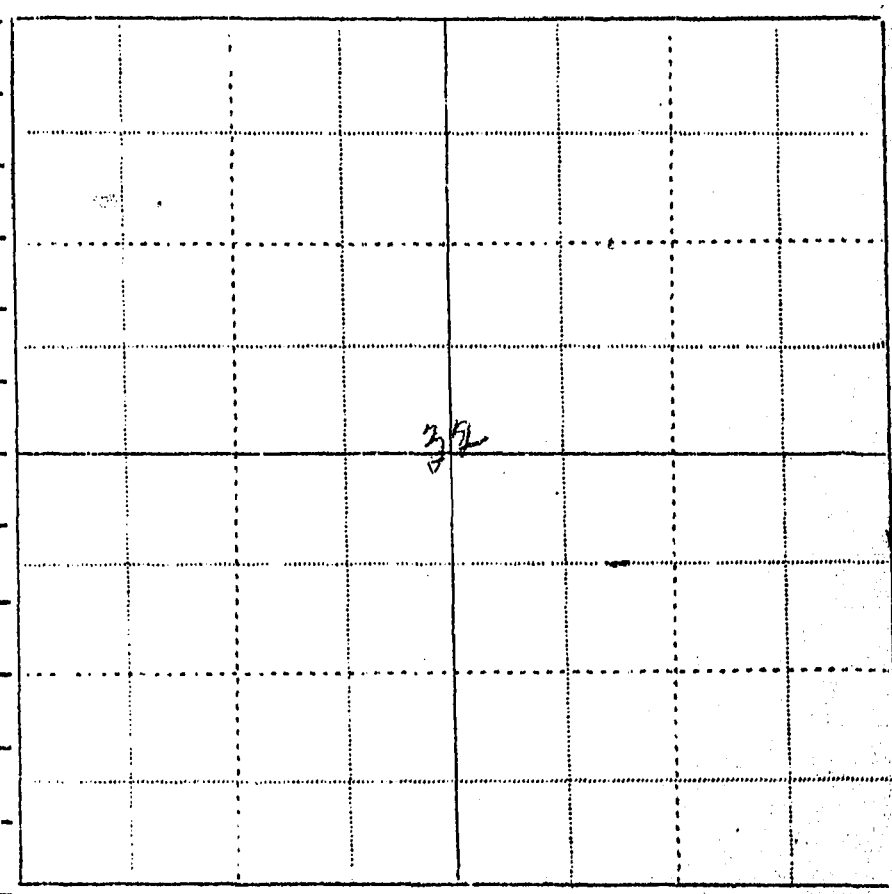

WITNESS G J O Information by Mr Stuber

Place Office Feb 23 - 1943

FORM SM-1 R. G. Griffin - 5792 - 4497
204 Alberta

31 V.

A STUDY OF MONTANA'S WATER RESOURCES

County Yellowstone Source of Information

1. Water User R. Griffin Address Box 126 - Billings

2. Stream Tributary to Basin

3. Point of Diversion Section Township Range

4. Description of System

5. Type of Irrigation

6. Original Appropriator Address

7. First Use: Year Acres Irrigated

8. Maximum Use: Year Acres Irrigated

9. Present Use: Year Acres Irrigated .75 not irrigated

10. Last Use: Year Why Abandoned

11. Condition of System

12. Land Description Trac. in SE SE NE sec 31, T 1N, R 26E

Remarks: n. p.
Idle lands could be irrigated.



WITNESS Phone M.K. Information by Mrs Griffin

Place 2/25/43

FORM SM-1 W. Griffing - Phone 3-0602 27-10

A STUDY OF MONTANA'S WATER RESOURCES

County Yellowstone Source of Information

1. Water User Orilla Griffing Address Rte 3, Billing

2. Stream B L + I Tributary to Basin

3. Point of Diversion ¼ ¼ Section same as ditch leo Township Range

4. Description of System headgate + ditches

5. Type of Irrigation gravity - flood

6. Original Appropriator Ditch leo. Address

7. First Use: Year Acres Irrigated

8. Maximum Use: Year Acres Irrigated

3¼ 9. Present Use: Year 19[illegible] Acres Irrigated 3.00

10. Last Use: Year Why Abandoned

11. Condition of System good

12. Land Description Trac E 2 SENE Sec 27, T 1N, R 26 E

Remarks: ~~W Griffing has~~

8½ ~~[illegible] B L + I~~



167

WITNESS: Phone MK Information by Mr Griffing

Place

FORM SM-1 Phone 3-0602 10-3

A STUDY OF MONTANA'S WATER RESOURCES

County Yellowstone Source of Information

1. Water User Winford Griffing Address Rte 3, Billings

2. Stream B L + I Tributary to Basin

3. Point of Diversion same as ditch tee ¼ ¼ Section Township Range

4. Description of System headgate + ditches

5. Type of Irrigation gravity - flood

6. Original Appropriator Ditch Co Address

7. First Use: Year Acres Irrigated

8. Maximum Use: Year Acres Irrigated

5 9. Present Use: Year 1942 Acres Irrigated 4.75

10. Last Use: Year Why Abandoned

11. Condition of System good

12. Land Description Trac W² SE NE Sec 29, T 1N, R 26E

Remarks: Has 8½ shares B L + I [illegible] + Orilla Griffing land - (see other sheet)

173



WITNESS: Phone MK Information by Mr. Griffing

Place 3-1-43

1N - 4 FORM SM-1 — dry land — change mail 15 9

A STUDY OF MONTANA'S WATER RESOURCES

County Yellowstone Source of Information

1. Water User Mamie H. Gullard % Goldie Halverson, Address Rte 3, Billings

2. Stream Mrs Carl C — Tributary to 607 N. 30 Basin

3. Point of Diversion ¼ ¼ Section Township Range

4. Description of System Turnout + ditch

5. Type of Irrigation Gravity

6. Original Appropriator B L + D. ditch Address

7. First Use: Year Acres Irrigated

8. Maximum Use: Year Acres Irrigated

10 9. Present Use: Year 1942 Acres Irrigated 10.00

10. Last Use: Year Why Abandoned

11. Condition of System Fair

12. Land Description Frac N² NE Sec 15, T 1N, R 26E

Remarks: Harry H Gullard has rental water from B L + D 10 shares B L + D from Earl Halverson

56

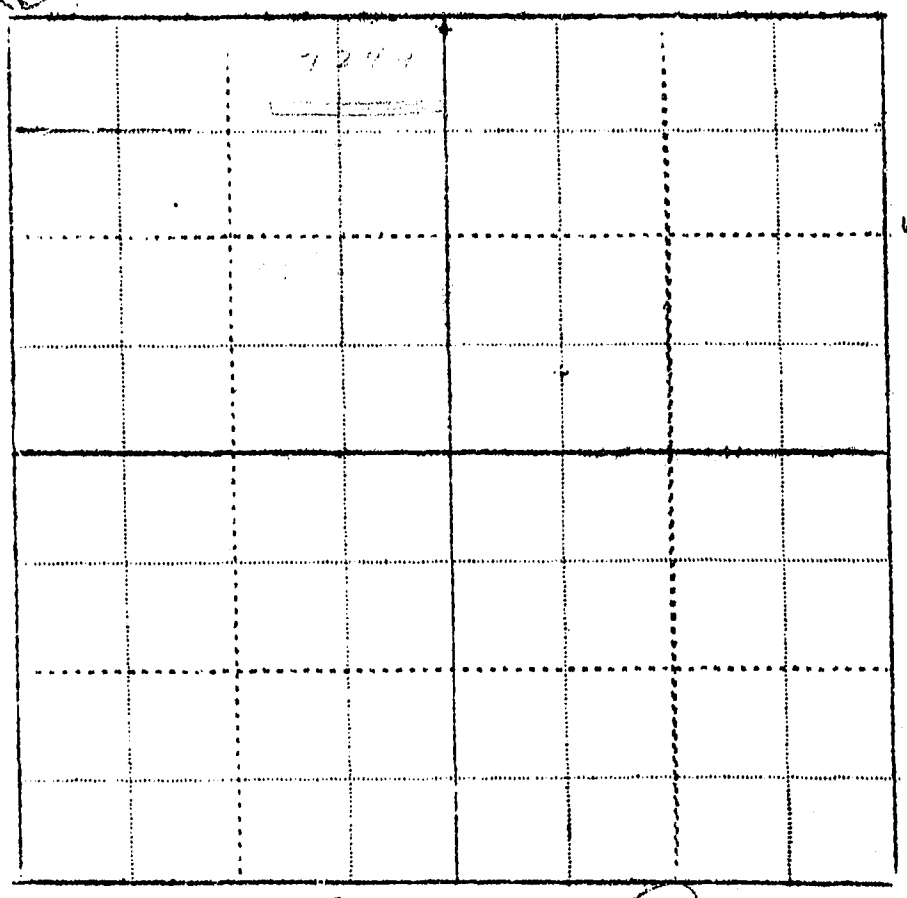

WITNESS: [signature] Information by Ditch Co Records

Place Billings

618

FORM SM-1

A STUDY OF MONTANA'S WATER RESOURCES

County Y'stone Source of Information

1. Water User Pearl Gunn Address Rte 3, Billings
2. Stream Lockwood ditch Tributary to Yel R. Basin Yel.
3. Point of Diversion ¼ ¼ Section Township Range
4. Description of System Pump on Main ditch
5. Type of Irrigation Raw Ayne
6. Original Appropriator Lockwood dist. Address
7. First Use: Year Acres Irrigated
8. Maximum Use: Year Acres Irrigated
9. Present Use: Year 1917 Acres Irrigated 2.00
10. Last Use: Year Why Abandoned
11. Condition of System Fair
12. Land Description Frac N W N W N E Sec 35, T 1N, R 26 E

Remarks: Has 2 Acres Lockwood



WITNESS: [illegible] Information by Ditch Co. Records

Place Billings

FORM SM-1 Phone 7548 21-1

A STUDY OF MONTANA'S WATER RESOURCES

County Y'stone Source of Information

1. Water User Joel + Jennie Hallowell Address Rte 2, Billings

2. Stream Big Ditch Tributary to Basin

3. Point of Diversion same as ditch leo Section Township Range

4. Description of System Headgate + ditches

5. Type of Irrigation gravity

6. Original Appropriator Ditch leo Address

7. First Use: Year Acres Irrigated 1.00

8. Maximum Use: Year Acres Irrigated 1.00

9. Present Use: Year 1942 Acres Irrigated 1.00

10. Last Use: Year Why Abandoned

11. Condition of System good

12. Land Description Frac N2 SW NW Sec 31, T 1N, R 26 E

Remarks: Has

1 share Big Ditch



279

WITNESS: [illegible] Information by M.E.K.

Place 2/22/43

515

FORM SM-1a

STATE OF MONTANA WATER RESOURCES SURVEY

County Yellowstone Date February 25, 1943

Name of Water User Elling & Beda Halvorson Address Box 667 Billings, Mont.

1. Do you own this land? Yes Yes No ___ If not give the owner's name below:

   Owner's name Elling & Beda Halvorson Address 3225 1st Ave. So., Billings

2. Source of Water Yellowstone River Water delivered by Big Ditch

3. Give point of Diversion ___ ¼ ___ ¼ ___ Section ___ Township ___ Range ___

4. Water is obtained by: (Check one) Gravity ___ Pumping ___ Other ___

5. Who first used water on this land? ___ Address ___

6. In what year was this land first irrigated? ___ Approximate Acres ___

7. What is the greatest number of acres you have irrigated? ___ Date ___

8. Present Use: Year 1942 Acres Irrigated 1.00

9. If this land is not irrigated now give date of last use ___

10. State the total number of acres that could be irrigated ___ acres.

11. What is the condition of your irrigation system? ___

12. Land Description: 1 A. in the NE¼NE¼, Sec. 31, T.p. 1 N. Range 26 E.

Remarks: Has 1 share in the Big Ditch.

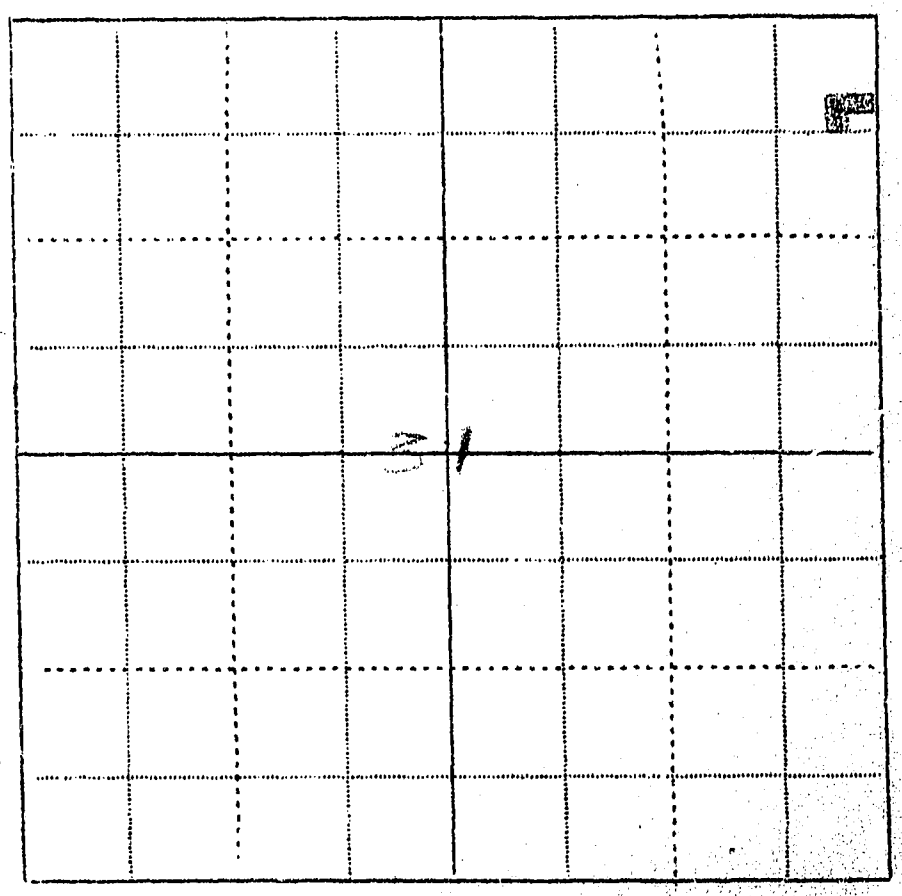

RECEIVED
MAR 1 1943

STATE OF MONTANA

STATE ENGINEER

Billings,
~~Helena~~, MONTANA
February 25, 1943

Mr. Elling Halvorson
3225 First Ave. So.
Billings, Montana

Dear Mr. Halvorson:

The Congress of the United States has granted consent to the States of Montana, North Dakota and Wyoming to negotiate and enter into a compact or agreement for the division of the waters of the Yellowstone River between the respective states. This compact when finally reached will vitally effect each and every water user in the Yellowstone Basin. The adjoining states have already compiled records of their water use in this basin for the protection of their water rights. It is therefore necessary that we do the same in Montana in order to protect the rights of the water users in our state. As much of the information needed to show the extent of our water use must come directly from those using water, we are asking you to help us. This information may also be used to alleviate present irrigation problems through Post War Projects.

First: We would like to know if the information we have compiled in regard to your irrigated farm on the enclosed form is correct. If it is not correct, we will greatly appreciate your making the necessary corrections. The part of your land that is irrigated is shown in blue.

Second: Please answer as many questions on the enclosed form as possible.

Third: If you have any land that is effected by seepage or land that has been irrigated which is now idle, please indicate the amount on the enclosed form, and mail this information to us as soon as possible in the enclosed self-addressed envelope. Any additional information you may wish to give us regarding irrigation on your farm will be greatly appreciated.

In order to facilitate this work a branch office of the State Engineer has been established in the old Roosevelt School Building in Billings. This is the same building in which the A. A. A. office is located. If any of this is not clear to you, we will appreciate your calling on us the next time you are in Billings, or you may phone us at 3777.

Hoping to hear from you in the very near future, I am,

Very truly yours,

Gerald J. Oravetz
Assistant Engineer

GJO/rh
enc.

FORM SM-1

A STUDY OF MONTANA'S WATER RESOURCES

County [illegible] Source of Information 3225 1st Ave South

1. Water User [illegible] Address Billings

2. Stream _____ Tributary to _____ Basin _____

3. Point of Diversion [illegible] Section _____ Township _____ Range _____

4. Description of System _____

5. Type of Irrigation _____

6. Original Appropriator _____ Address _____

7. First Use: Year _____ Acres Irrigated _____

8. Maximum Use: Year _____ Acres Irrigated _____

9. Present Use: Year _____ Acres Irrigated _____

10. Last Use: Year _____ Why Abandoned _____

11. Condition of System _____

12. Land Description [illegible] NE NE [illegible] 31, T 1N, R 26E

Remarks: [illegible]

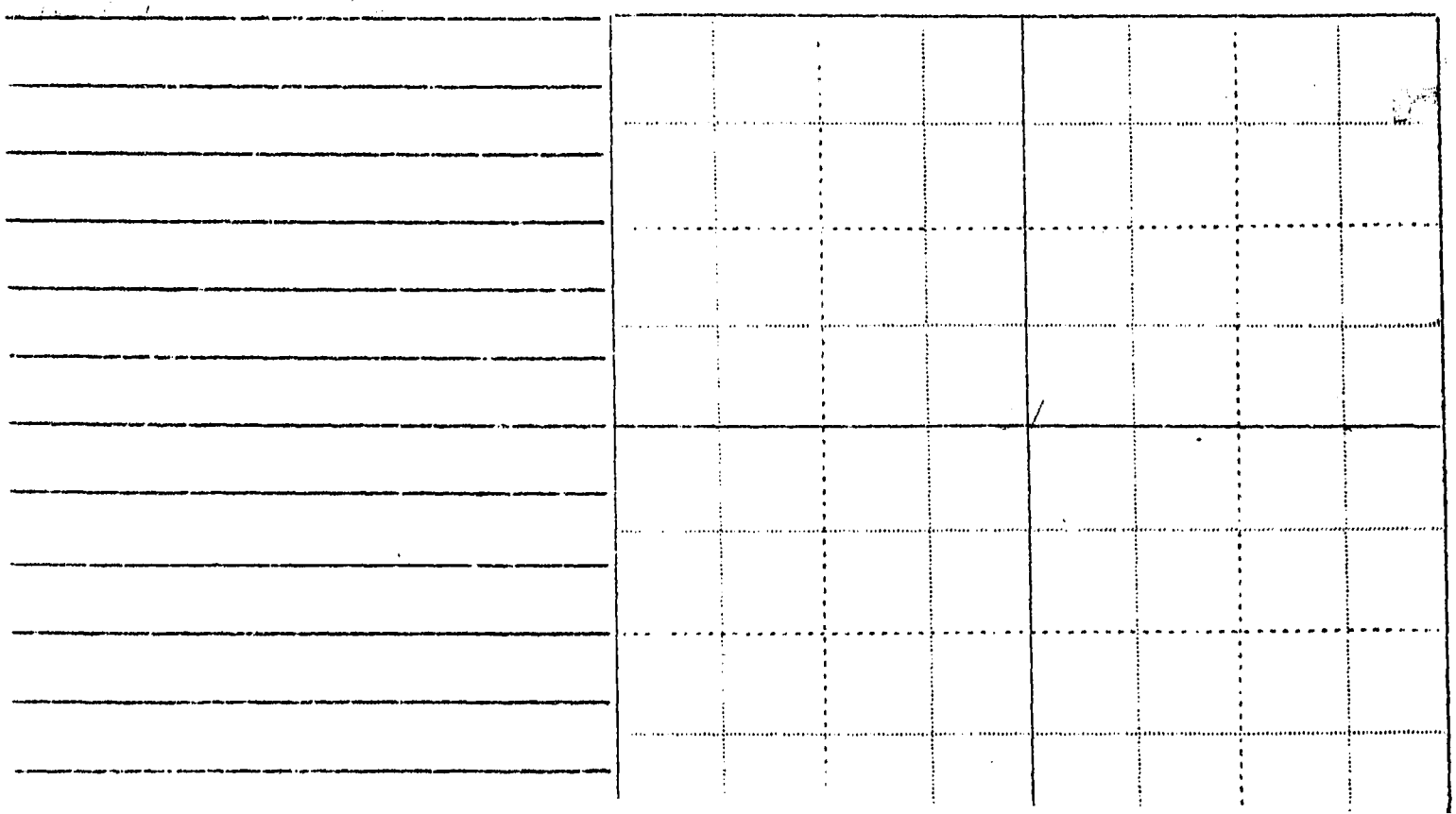

FORM SM-1

A STUDY OF MONTANA'S WATER RESOURCES

County Yellowstone Source of Information

1. Water User [illegible] Address [illegible]

2. Stream [illegible] Tributary to _____ Basin _____

3. Point of Diversion [illegible] Section _____ Township _____ Range _____

4. Description of System [illegible]

5. Type of Irrigation Gravity - flood

6. Original Appropriator [illegible] Address _____

7. First Use: Year _____ Acres Irrigated _____

8. Maximum Use: Year _____ Acres Irrigated _____

9. Present Use: Year _____ Acres Irrigated [illegible]

10. Last Use: Year _____ Why Abandoned _____

11. Condition of System good

12. Land Description [illegible], T 1N, R 26E

Remarks: [illegible]

[illegible]



WITNESS [illegible] Information by M. Hammerstrom

Place 2/27/43

FORM SM-1

A STUDY OF MONTANA'S WATER RESOURCES

County [illegible] Source of Information _____

1. Water Use: [illegible] Address [illegible]
2. Stream _____ Tributary to _____ Basin _____
3. Point of Diversion ½ ¼ Section _____ Township _____ Range _____
4. Description of System _____
5. Type of Irrigation _____
6. Original Appropriator _____ Address _____
7. First Use: Year _____ Acres Irrigated _____
8. Maximum Use: Year _____ Acres Irrigated _____
9. Present Use: Year _____ Acres Irrigated _____
10. Last Use: Year _____ Why Abandoned _____
11. Condition of System _____
12. Land Description [illegible] Sec 26, T 1N, R 26 E

Remarks: [illegible]

[illegible]



163½

WITNESS: _____ Information by [illegible]

Place [illegible]

616

FORM SM-1

A STUDY OF MONTANA'S WATER RESOURCES

County Yellowstone Source of Information

1. Water User W. S. Hamm Address Box 2124, Foot Rid. Billings

2. Stream Big Ditch Tributary to Y. C. R. Basin Y. C.

3. Point of Diversion [illegible] Section Township Range

4. Description of System Wooden turnout + ditch

5. Type of Irrigation Flooding

6. Original Appropriator Big Ditch Address

7. First Use: Year Acres Irrigated ~~[illegible]~~ same

8. Maximum Use: Year Acres Irrigated "

3a. 9. Present Use: Year 1942 Acres Irrigated 2.58

10. Last Use: Year Why Abandoned —

11. Condition of System Good

12. Land Description 3 a. in NW NE Sec. 31, T 1N, R 26E

Remarks: [illegible]

[illegible]

approx [illegible]

City

[illegible] irrigated

[illegible] Big ditch

[illegible] City water

[illegible]

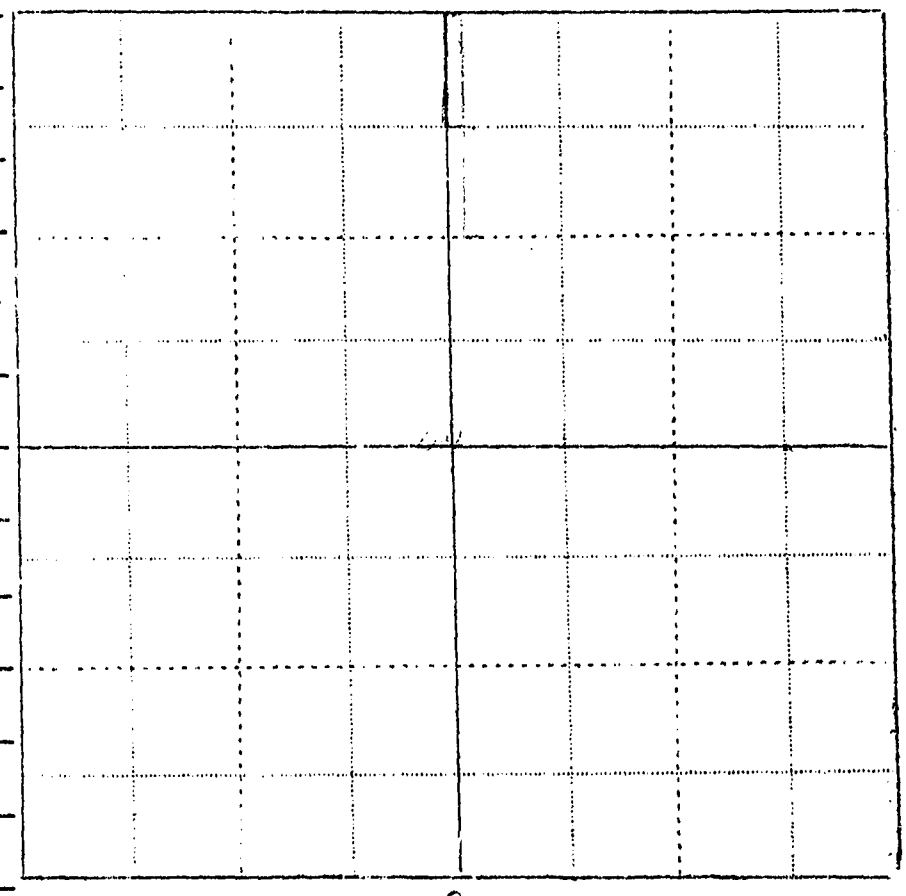

WITNESS [illegible] Information by W. S. Hamm

Place Billings, March 13, 1943

[illegible]

FORM SM-1

A STUDY OF MONTANA'S WATER RESOURCES

County Y'stone Source of Information AAA 2071

1. Water User Victor Hansen Address Rte 3- Billings

2. Stream B L & D Tributary to Y C R. Basin Y C B.

3. Point of Diversion Same as ditch ¼ ¼ Section ____ Township ____ Range ____

4. Description of System Small lateral (called Nursery Lat)

5. Type of Irrigation Row type flooding

6. Original Appropriator B L & D. Address Billings

7. First Use: Year ____ Acres Irrigated ✓

8. Maximum Use: Year 1942 Acres Irrigated 8.7

9. Present Use: Year 1941 Acres Irrigated 8.7

10. Last Use: Year ____ Why Abandoned ✓

11. Condition of System Good.

12. Land Description NW NW NE¼ Sec 27, T 1N, R 26E.

Remarks: [illegible]

[illegible] Only [illegible] in [illegible] but if all [illegible] use water [illegible] are short

WITNESS: [illegible]



Information by — Victor Hansen

Place Billings April 17 1943

FORM SM-1

5479

A STUDY OF MONTANA'S WATER RESOURCES

County Yellowstone Source of Information A.A.A. 2136A2

1. Water User C. M. Hansen Address 1148 N. 29th St. Billings

2. Stream [illegible] Tributary to Basin

3. Point of Diversion ¼ ¼ Section Township Range

4. Description of System [illegible]

5. Type of Irrigation gravity - flood

6. Original Appropriator [illegible] Address

7. First Use: Year Acres Irrigated

8. Maximum Use: Year Acres Irrigated

9. Present Use: Year Acres Irrigated ~~30~~ 20.90

10. Last Use: Year Why Abandoned

11. Condition of System good

12. Land Description W part of NW¼ SW¼ Sec 25 So B.R. T 1N, R 26E

Remarks: Ha

20.90 Acres Lockwood

~~[illegible]~~

no sup



WITNESS: [illegible] Information by C. M. Hansen

Place 3/2/43

FORM SM-1 [illegible]

A STUDY OF MONTANA'S WATER RESOURCES

County [illegible] Source of Information _____

1. Water User [illegible] Address [illegible]

2. Stream [illegible] Tributary to _____ Basin _____

3. Point of Diversion ¼ ¼ Section _____ Township _____ Range _____

4. Description of System [illegible]

5. Type of Irrigation [illegible]

6. Original Appropriator [illegible] Address _____

7. First Use: Year _____ Acres Irrigated _____

8. Maximum Use: Year _____ Acres Irrigated _____

9. Present Use: Year _____ Acres Irrigated 10.00

10. Last Use: Year _____ Why Abandoned _____

11. Condition of System [illegible]

12. Land Description [illegible] Sec. 22, T 15, R 26 E

Remarks: Has

10 shares B [illegible]



WITNESS: [illegible] Information by [illegible]

Place [illegible]

FORM SM-1 Phone 4448 1B

A STUDY OF MONTANA'S WATER RESOURCES

County Yellowstone Source of Information A.A.A. 1906

1. Water User George W. Haskell Address 909 N. 30th St. Billings

2. Stream [illegible] Tributary to [illegible] Basin [illegible]

3. Point of Diversion ¼ ¼ Section [illegible] Township [illegible] Range [illegible]

4. Description of System [illegible]

5. Type of Irrigation [illegible]

6. Original Appropriator [illegible] Address [illegible]

7. First Use: Year [illegible] Acres Irrigated [illegible]

8. Maximum Use: Year [illegible] Acres Irrigated [illegible]

9. Present Use: Year 1941 Acres Irrigated 22.0

10. Last Use: Year [illegible] Why Abandoned [illegible]

11. Condition of System good

12. Land Description 22A in S² SW¼ Sec 1, T 1N, R 26E

Remarks: Has 23 shares P.L.+I.

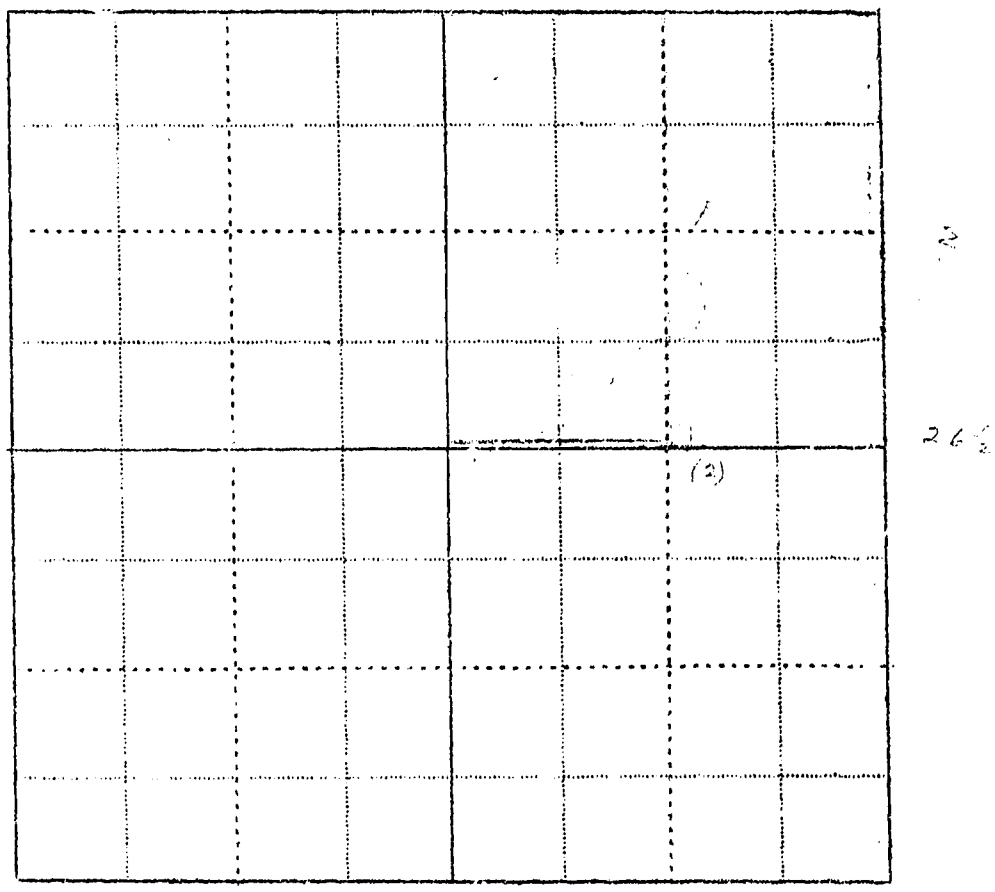

WITNESS: [illegible] Information by Geo Haskell

Place 2/27/43

FORM SM-1

A STUDY OF MONTANA'S WATER RESOURCES

County [illegible] Source of Information [illegible]

1. Water User [illegible] Address [illegible]
2. Stream [illegible] Tributary to _____ Basin _____
3. Point of Diversion ¼ ¼ Section _____ Township _____ Range _____
4. Description of System _____
5. Type of Irrigation _____
6. Original Appropriator _____ Address _____
7. First Use: Year _____ Acres Irrigated _____
8. Maximum Use: Year _____ Acres Irrigated _____
9. Present Use: Year [illegible] Acres Irrigated [illegible]
10. Last Use: Year _____ Why Abandoned _____
11. Condition of System _____
12. Land Description [illegible], T [illegible], R [illegible]

Remarks: [illegible]

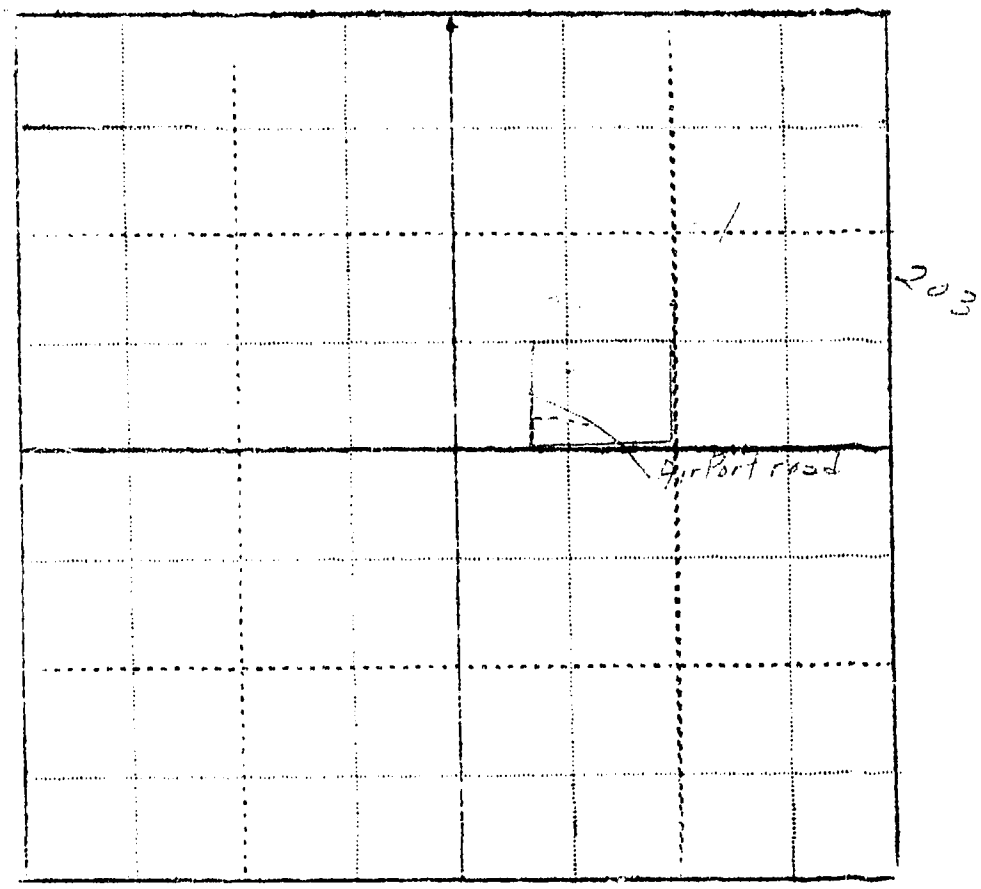

WITNESS: [illegible] Information by [illegible]

Place [illegible]

FORM SM-1 [illegible]

J-5

A STUDY OF MONTANA'S WATER RESOURCES

County [illegible] Source of Information _____

1. Water User [illegible] Address [illegible]

2. Stream _____ Tributary to _____ Basin _____

3. Point of Diversion ¼ ¼ Section _____ Township _____ Range _____

4. Description of System _____

5. Type of Irrigation _____

6. Original Appropriator _____ Address _____

7. First Use: Year _____ Acres Irrigated _____

8. Maximum Use: Year _____ Acres Irrigated 10.00

10 9. Present Use: Year 1942 Acres Irrigated -10 0

10. Last Use: Year _____ Why Abandoned _____

11. Condition of System _____

12. Land Description [illegible], T 1N, R 26E

Remarks: [illegible]

not irrigated



WITNESS: [illegible]

Information by Helen Heffner

Place May 12 -

FORM SM-1 Pam. 3-0654

A STUDY OF MONTANA'S WATER RESOURCES

County Y'stone Source of Information Aaa 2072

1. Water User (1) Geo D. Herbert Address Rte 3 - Billings

2. Stream B L & I Tributary to _____ Basin _____

3. Point of Diversion ¼ ¼ Section _____ Township _____ Range _____

4. Description of System Lead to + sitches

5. Type of Irrigation gravity - flood

6. Original Appropriator [illegible] Address _____

7. First Use: Year _____ Acres Irrigated _____

8. Maximum Use: Year _____ Acres Irrigated _____

165 9. Present Use: Year 1941 Acres Irrigated ~~28.3~~ 19.50

10. Last Use: Year _____ Why Abandoned _____

11. Condition of System good

12. Land Description N2 N2 SE NE4, Sec 22. S2 NW SW4 Sec 23, T 1 N, R 26 E.
~~Trac SE SE NE4, no of road Sec 27~~

Remarks: Geo. H has

9.5 shares B. L & I
Dora has
10 shares B L & I

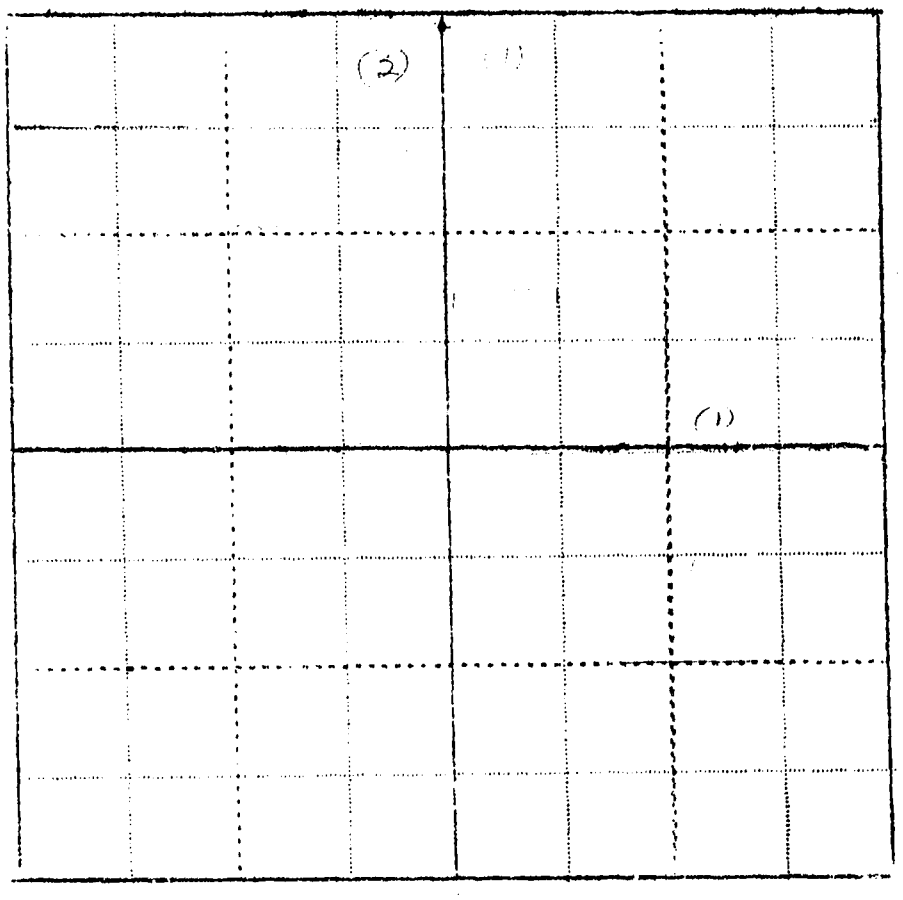

WITNESS: [illegible] Information by Geo. Herbert

Place 2/26/43

616

FORM SM-1a

STATE OF MONTANA WATER RESOURCES SURVEY

County Yellowstone Date February 24, 1943

Name of Water User Gertrude E. Heyn Address Route 3, Billings

1. Do you own this land? Yes X No ___ If not give the owner's name below:
   Owner's name Gertrude E. Heyn Address Route 3 Billings
2. Source of Water Yellowstone River Water delivered by B. L & I.
3. Give point of Diversion NE ¼ NW ¼ N½ Section 23 Township 1N Range 26E
4. Water is obtained by: (Cneck one) Gravity ✓ Pumping ___ Other ___
5. Who first used water on this land? Mc Kitrick Address dead
6. In what year was this land first irrigated? ___ Approximate Acres 18½
7. What is the greatest number of acres you have irrigated? 15.9 Date Every year
8. Present Use: Year 1942 Acres Irrigated 15.9
9. If this land is not irrigated now give date of last use ___
10. State the total number of acres that could be irrigated all acres.
11. What is the condition of your irrigation system? fine
12. Land Description: N½NE¼NW¼, Sec. 23, Twp. 1 N. Range 26 E.

Remarks: Mrs. Charles Heyn has 19 shares in the B L & I.



Information by C. E. Heyn Place Billings Date Feb 25 1943

FORM SM-1

A STUDY OF MONTANA'S WATER RESOURCES

County Y'stone Source of Information AAA 2073

1. Water User G. E. Heyn [illegible] Address Rte 3. Billings

2. Stream _____ Tributary to _____ Basin _____

3. Point of Diversion ¼ ¼ Section _____ Township _____ Range _____

4. Description of System _____

5. Type of Irrigation _____

6. Original Appropriator _____ Address _____

7. First Use: Year _____ Acres Irrigated _____

8. Maximum Use: Year _____ Acres Irrigated _____

9. Present Use: Year 1941 Acres Irrigated 15.9

10. Last Use: Year _____ Why Abandoned _____

11. Condition of System _____

12. Land Description N½NENW¼, Sec 23, T 1N, R 26E.

Remarks: Mrs Chas. Heyn [illegible]

19 [illegible] B [illegible]



FORM SM-1a

STATE OF MONTANA WATER RESOURCES SURVEY

County Yellowstone Date February 24 1943

Name of Water User Walter H. Miller Address Billings General Delivery.

1. Do you own this land? Yes X No ___ If not give the owner's name below:

   Owner's name L. W. Hiestand & Blanche Sanders Address Billings Gen. Delivery.

2. Source of Water Yellowstone River Water delivered by Billings Bench Water association.

3. Give point of Diversion ___ ¼ ___ ¼ ___ Section 21 Township 1 N. Range 26 E. est.

4. Water is obtained by: (Check one) Gravity X Pumping ___ Other ___

5. Who first used water on this land? O. B. Parham Address ___

6. In what year was this land first irrigated? 1917 Approximate Acres 2.

7. What is the greatest number of acres you have irrigated? 2 Date ___

8. Present Use: Year 1942 Acres Irrigated 5 est. 2 Acres

9. If this land is not irrigated now give date of last use ___

10. State the total number of acres that could be irrigated 2 acres.

11. What is the condition of your irrigation system? Good

12. Land Description. Sec. 21, T.p. 1 N. Range 26 E.

Remarks: ___

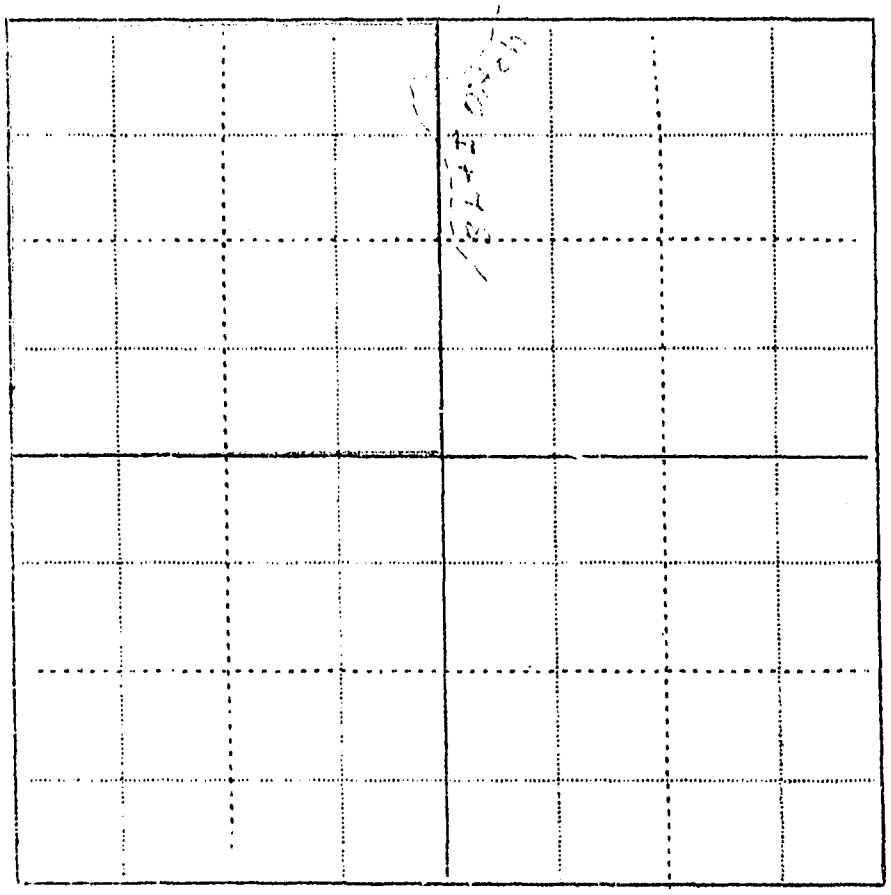

Information by Blanche Sanders Place Billings Gen. Del. Date March 3, 1943.

FORM SM-1

A STUDY OF MONTANA'S WATER RESOURCES

County [illegible] Source of Information _____

1. Water User L.W. [illegible] & Blanch [illegible] Address [illegible]

2. Stream _____ Tributary to _____ Basin _____

3. Point of Diversion ¼ ¼ Section _____ Township _____ Range _____

4. Description of System _____

5. Type of Irrigation _____

6. Original Appropriator _____ Address _____

7. First Use: Year _____ Acres Irrigated _____

8. Maximum Use: Year _____ Acres Irrigated _____

9. Present Use: Year _____ Acres Irrigated _____

10. Last Use: Year _____ Why Abandoned _____

11. Condition of System _____

12. Land Description _____, T _____, R _____

Remarks: no

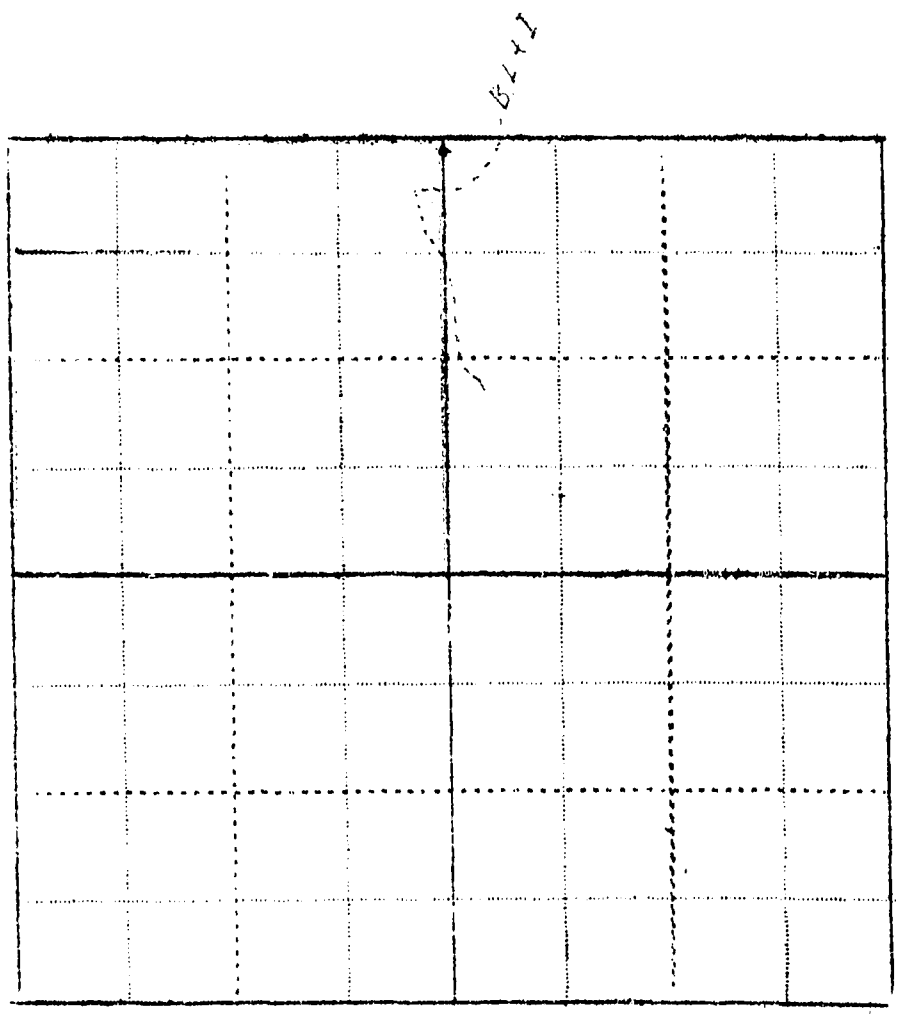

WITNESS: _____ Information by _____

FORM SM-1

A STUDY OF MONTANA'S WATER RESOURCES

County _____ Source of Information _____

1. Water User _____ Address _____

2. Stream _____ Tributary to _____ Basin _____

3. Point of Diversion ¼ ¼ Section _____ Township _____ Range _____

4. Description of System _____

5. Type of Irrigation _____

6. Original Appropriator _____ Address _____

7. First Use: Year _____ Acres Irrigated _____

8. Maximum Use: Year _____ Acres Irrigated _____

9. Present Use: Year _____ Acres Irrigated _____

10. Last Use: Year _____ Why Abandoned _____

11. Condition of System _____

12. Land Description _____, T _____, R _____

Remarks: _____

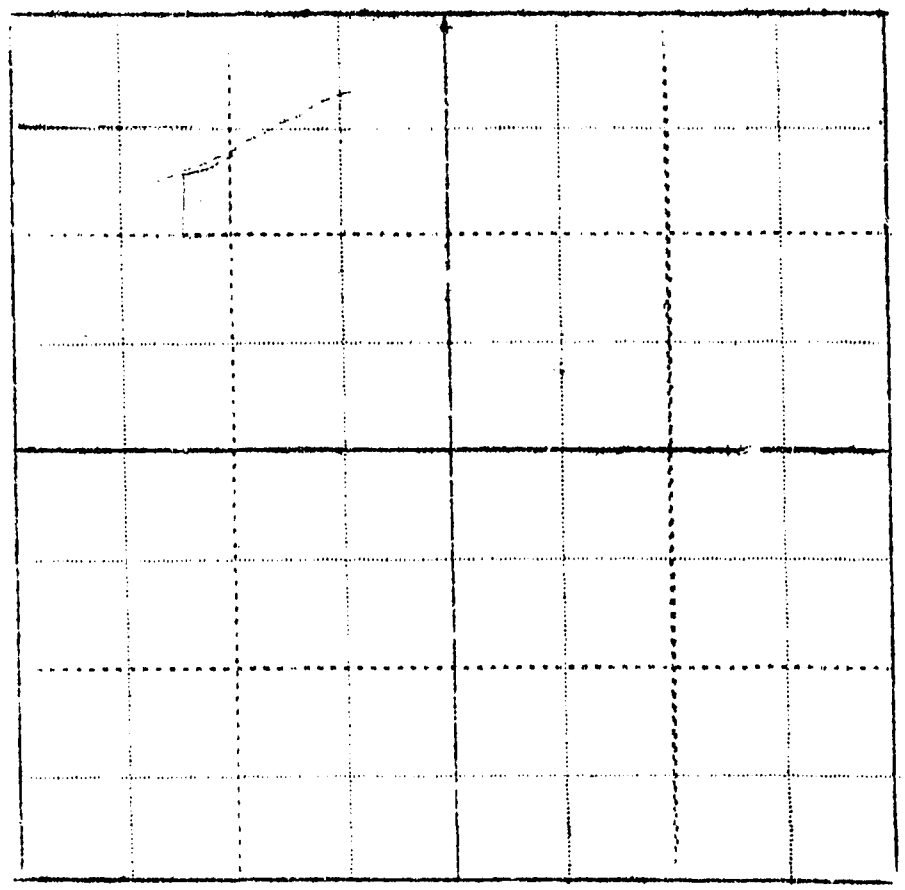

WITNESS: _____ Information by _____

Place _____

FORM SM-1a

STATE OF MONTANA WATER RESOURCES SURVEY

County Yellowstone Date February 23 1943

Name of Water User Geo. & Mary Hightower Address Route 3, Billings

1. Do you own this land? Yes X No ___ If not give the owner's name below:

   Owner's name ___ Address ___

2. Source of Water Yellowstone River Water delivered by B. L. & I.

3. Give point of Diversion ___ ¼ ___ ¼ ___ Section ___ Township ___ Range ___

4. Water is obtained by: (Check one) Gravity X Pumping ___ Other ___

5. Who first used water on this land? [illegible] Address ___

6. In what year was this land first irrigated? [illegible] Approximate Acres ___

7. What is the greatest number of acres you have irrigated? 15.8 Date ___

8. Present Use: Year 1942 Acres Irrigated 15.8

9. If this land is not irrigated now give date of last use ___

10. State the total number of acres that could be irrigated 15.8 acres.

11. What is the condition of your irrigation system? ___

12. Land Description: W½SW¼SE¼, Sec. 15, T.wp. 1 N. Range 26 E.

Remarks: Has 16 shares in the B. L. & I.



Information by Geo. Hightower Place Billings Date Apr 15 — 43

FORM SM-1

A STUDY OF MONTANA'S WATER RESOURCES

County Y'stone Source of Information AAA 2074

1. Water User Geo. + Mary Hightower Address Rte 3 Billings

2. Stream _____ Tributary to _____ Basin _____

3. Point of Diversion ¼ ¼ Section _____ Township _____ Range _____

4. Description of System _____

5. Type of Irrigation _____

6. Original Appropriator _____ Address _____

7. First Use: Year _____ Acres Irrigated _____

8. Maximum Use: Year _____ Acres Irrigated _____

9. Present Use: Year 1941 Acres Irrigated 15.8

10. Last Use: Year _____ Why Abandoned _____

11. Condition of System _____

12. Land Description W½SWSE¼ Sec 15, T 1N, R 26E.

Remarks: Has

16 shares B. [illegible]

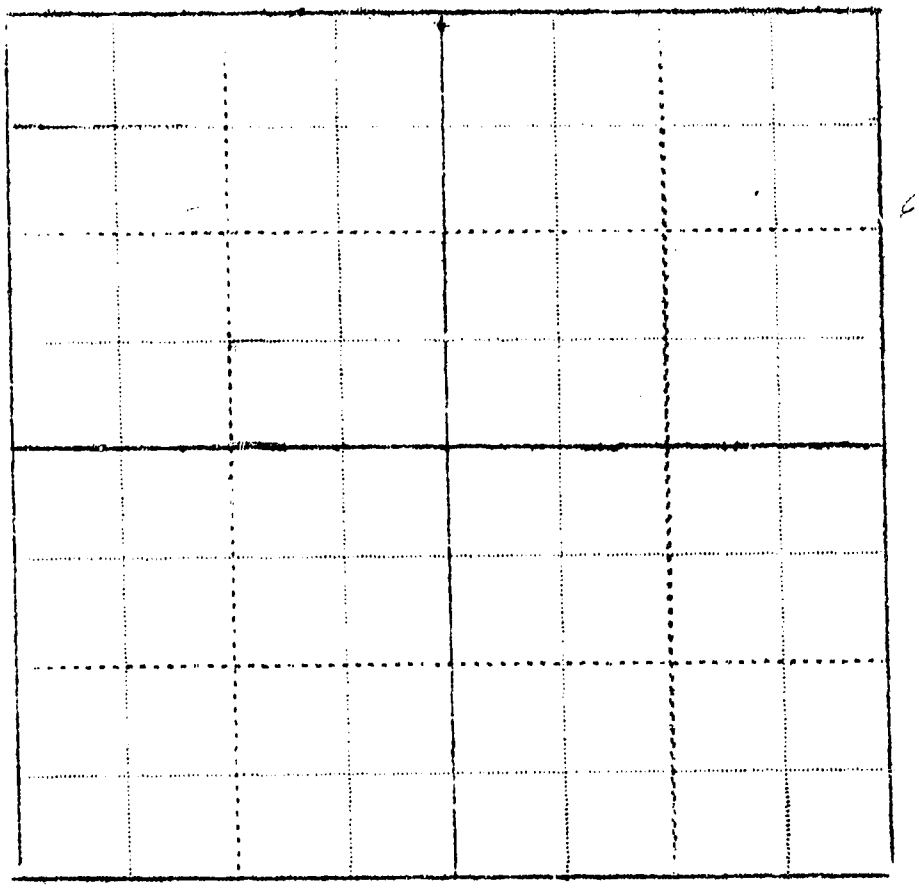

Information by

FORM SM-1

A STUDY OF MONTANA'S WATER RESOURCES

County [illegible] Source of Information _____

1. Water User [illegible] Address R2, Hancock Rd. Billings

2. Stream [illegible] Tributary to _____ Basin _____

3. Point of Diversion [illegible] Section _____ Township _____ Range _____

4. Description of System [illegible]

5. Type of Irrigation [illegible]

6. Original Appropriator [illegible] Address _____

7. First Use: Year _____ Acres Irrigated _____

8. Maximum Use: Year _____ Acres Irrigated _____

9. Present Use: Year _____ Acres Irrigated [illegible]

10. Last Use: Year _____ Why Abandoned _____

11. Condition of System _____

12. Land Description [illegible], T [illegible], R 26E

Remarks: _____

[illegible]

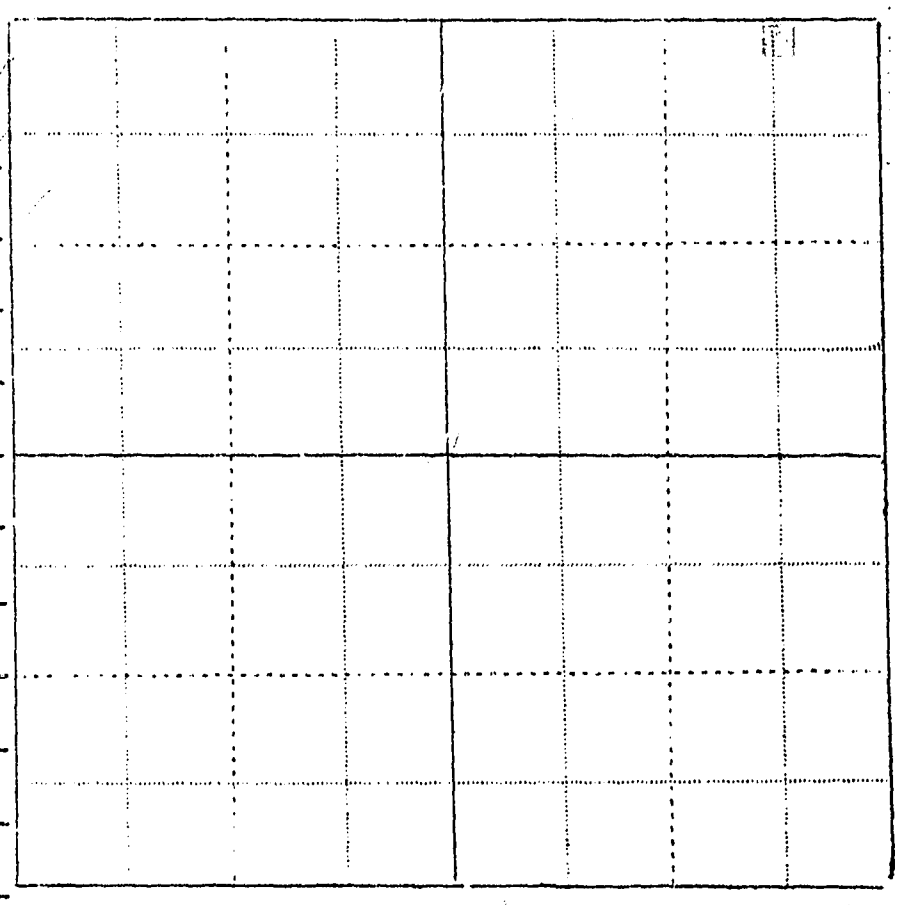

WITNESS _____ Information by [illegible]

Place _____ 5/24/43

FORM SM-1

A STUDY OF MONTANA'S WATER RESOURCES

County_____ Source of Information_____

1. Water User [illegible] Address [illegible]
2. Stream [illegible] Tributary to_____ Basin_____
3. Point of Diversion [illegible] Section_____ Township_____ Range_____
4. Description of System [illegible]
5. Type of Irrigation [illegible]
6. Original Appropriator_____ Address_____
7. First Use: Year_____ Acres Irrigated_____
8. Maximum Use: Year_____ Acres Irrigated_____
9. Present Use: Year [illegible] Acres Irrigated [illegible]
10. Last Use: Year_____ Why Abandoned_____
11. Condition of System_____
12. Land Description_____, T [illegible], R [illegible]

Remarks: [illegible]

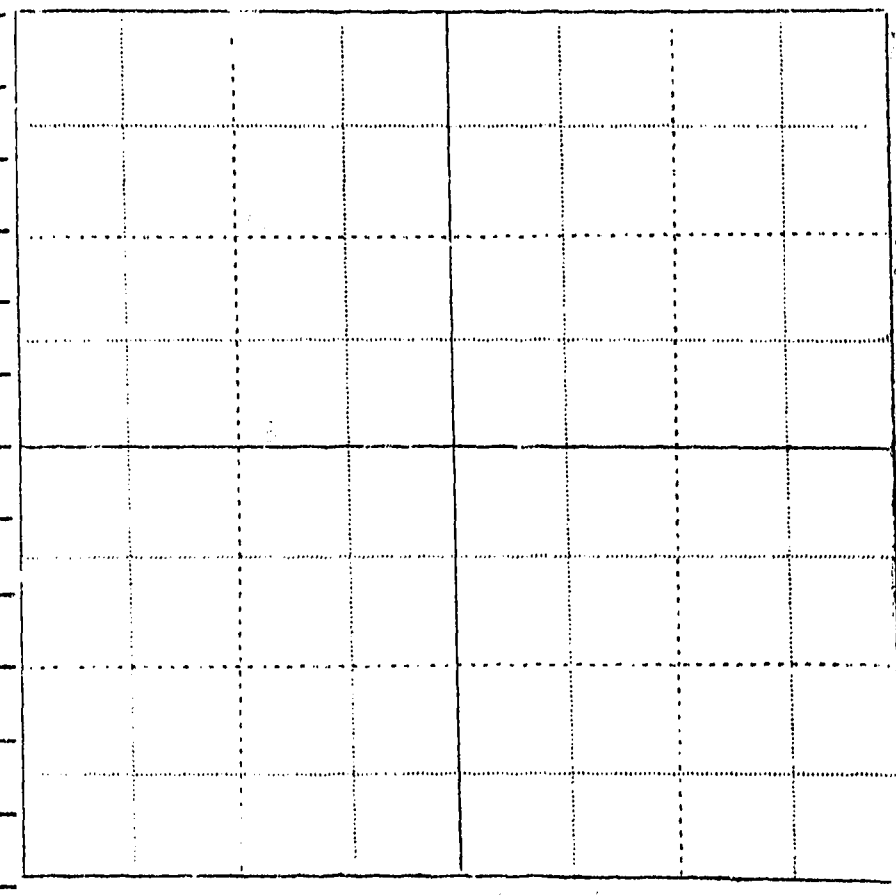

WITNESS [illegible] Information by [illegible]

Place [illegible]

FORM SM-1

A STUDY OF MONTANA'S WATER RESOURCES

County [illegible] Source of Information [illegible] Ditch Co.

1. Water User [illegible] Address 214 N 20. Billings

2. Stream [illegible] Tributary to [illegible] Basin Yel.

3. Point of Diversion ¼ ¼ Section _____ Township _____ Range _____

4. Description of System [illegible]

5. Type of Irrigation [illegible]

6. Original Appropriator [illegible] Address _____

7. First Use: Year _____ Acres Irrigated _____

8. Maximum Use: Year _____ Acres Irrigated _____

9. Present Use: Year _____ Acres Irrigated _____

10. Last Use: Year _____ Why Abandoned _____

11. Condition of System [illegible]

12. Land Description [illegible], T 1N, R 26 E

Remarks: [illegible]



WITNESS: [illegible]

Information by Ditch Co. Records

Place Billings

FORM SM-1 Phone 3320 [illegible]

A STUDY OF MONTANA'S WATER RESOURCES

County [illegible] Source of Information _____

1. Water User Joseph Holfeld Address Billings [illegible]
2. Stream _____ Tributary to _____ Basin _____
3. Point of Diversion ¼ ¼ Section _____ Township _____ Range _____
4. Description of System _____
5. Type of Irrigation _____
6. Original Appropriator _____ Address _____
7. First Use: Year _____ Acres Irrigated _____
8. Maximum Use: Year _____ Acres Irrigated _____
9. Present Use: Year _____ Acres Irrigated _____
10. Last Use: Year _____ Why Abandoned _____
11. Condition of System _____
12. Land Description [illegible], T [illegible], R 26 E

Remarks: [illegible]

[illegible]



WITNESS: [illegible] Information by [illegible] - Sept 20-1942

Place [illegible]

FORM SM-1

A STUDY OF MONTANA'S WATER RESOURCES

County _____ Source of Information _____

1. Water User _____ Address _____
2. Stream _____ Tributary to _____ Basin _____
3. Point of Diversion _____ Section _____ Township _____ Range _____
4. Description of System _____
5. Type of Irrigation _____
6. Original Appropriator _____ Address _____
7. First Use: Year _____ Acres Irrigated _____
8. Maximum Use: Year _____ Acres Irrigated _____
9. Present Use: Year _____ Acres Irrigated _____
10. Last Use: Year _____ Why Abandoned _____
11. Condition of System _____
12. Land Description _____, T _____, R _____

Remarks: _____

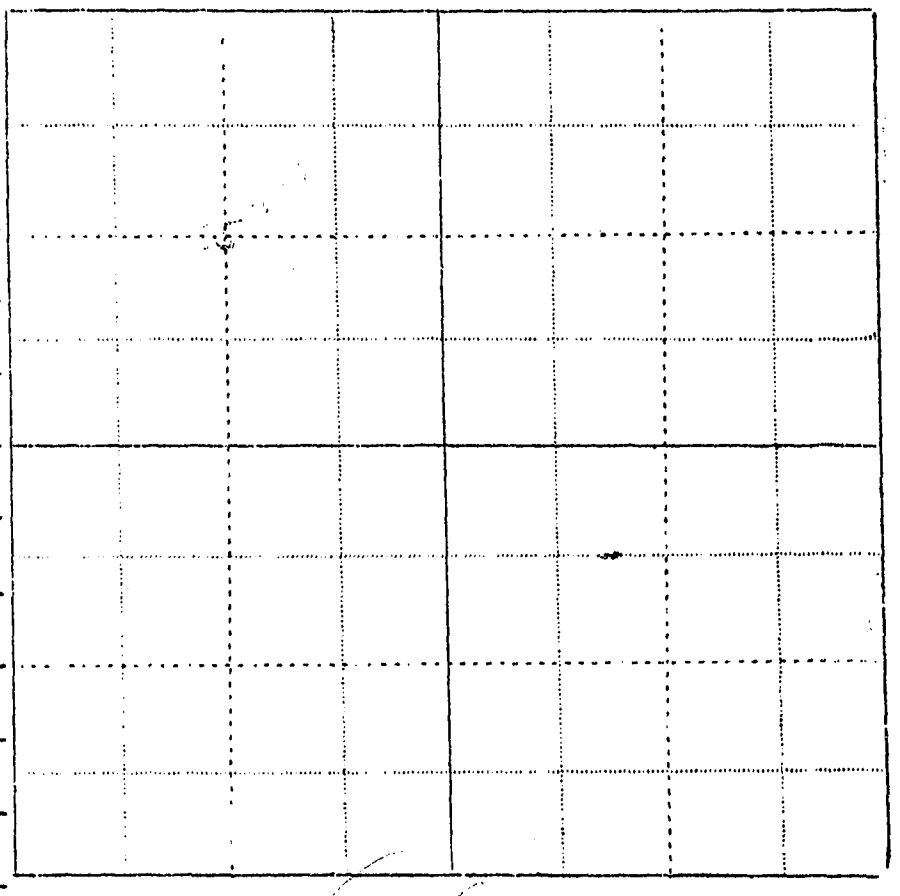

WITNESS _____ Information by _____

Place _____

FORM SM-1

A STUDY OF MONTANA'S WATER RESOURCES

County _____ Source of Information _____

1. Water User _____ Address _____

2. Stream _____ Tributary to _____ Basin _____

3. Point of Diversion ¼ ¼ Section _____ Township _____ Range _____

4. Description of System _____

5. Type of Irrigation _____

6. Original Appropriator _____ Address _____

7. First Use: Year _____ Acres Irrigated _____

8. Maximum Use: Year _____ Acres Irrigated _____

9. Present Use: Year _____ Acres Irrigated _____

10. Last Use: Year _____ Why Abandoned _____

11. Condition of System _____

12. Land Description _____, T _____, R _____

Remarks: _____



WITNESS: _____ Information by _____

Place _____

FORM SM-1a

STATE OF MONTANA WATER RESOURCES SURVEY

County Yellowstone Date February 23, 1943

Name of Water User Joe Hopper Address Route 3, Billings

1. Do you own this land? Yes X No ___ If not give the owner's name below:

   Owner's name ✓ Address ___

2. Source of Water Yellowstone River Water delivered by B. L. & I.

3. Give point of Diversion ___ ¼ ___ ¼ ___ Section ___ Township ___ Range ___

4. Water is obtained by: (Check one) Gravity ✓ main ditch Pumping ___ Other ___

5. Who first used water on this land? Joe Hopper Address Billings

6. In what year was this land first irrigated? 1906 Approximate Acres 14½

7. What is the greatest number of acres you have irrigated? 14½ Date [illegible] 1942

8. Present Use: Year 1942 Acres Irrigated ~~14 est.~~ 13½

9. If this land is not irrigated now give date of last use ✓

10. State the total number of acres that could be irrigated 13½ acres.

11. What is the condition of your irrigation system? Good

12. Land Description: Frac. E½NW¼, Sec. 27, Twp. 1 N; Range 26 E.

Remarks: Has ~~14½~~ 13½ shares B. L. & I.

Sold 1 acre in 1942
Somewhat only have
13½ shares [illegible]
acres
No seeped lands
about 1 acre under
level [illegible]

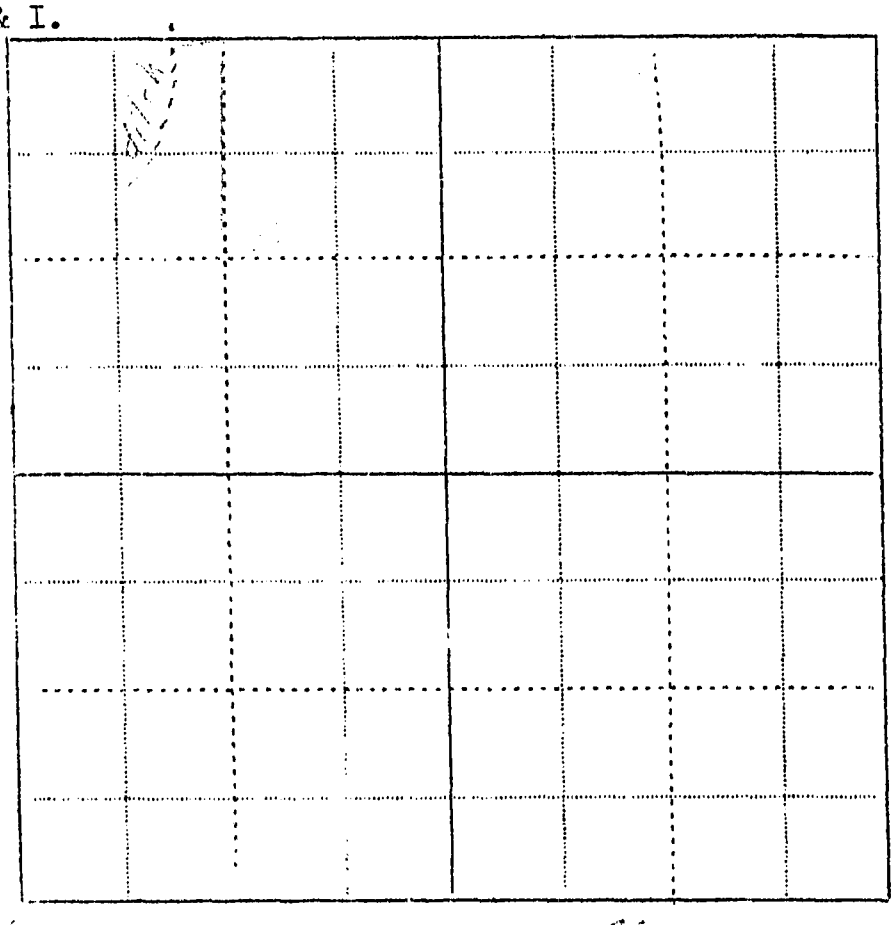

Information by Joe Hopper Place Billings Date March 5, 1943

FORM SM-1

A STUDY OF MONTANA'S WATER RESOURCES

County _____ Source of Information _____

1. Water User _____ Address _____

2. Stream _____ Tributary to _____ Basin _____

3. Point of Diversion ¼ ¼ Section _____ Township _____ Range _____

4. Description of System _____

5. Type of Irrigation _____

6. Original Appropriator _____ Address _____

7. First Use: Year _____ Acres Irrigated _____

8. Maximum Use: Year _____ Acres Irrigated _____

9. Present Use: Year _____ Acres Irrigated _____

10. Last Use: Year _____ Why Abandoned _____

11. Condition of System _____

12. Land Description _____, T _____, R _____

Remarks: _____

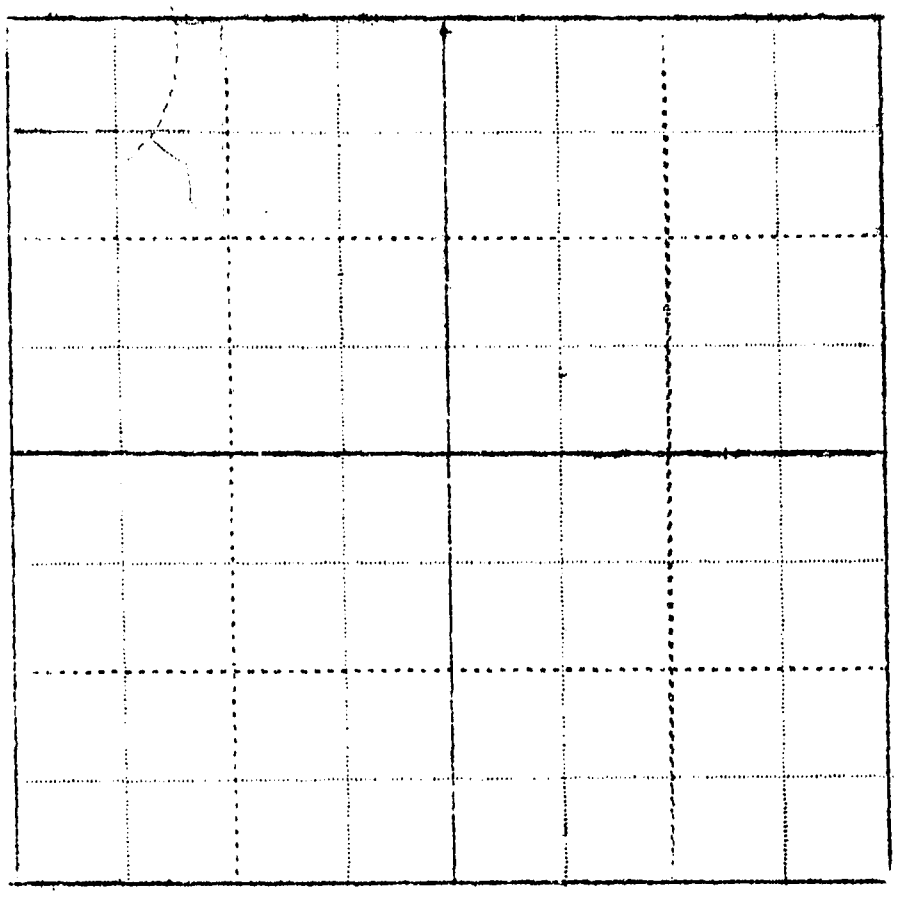

WITNESS.

Information by

FORM SM-1

Place 3-0453

A STUDY OF MONTANA'S WATER RESOURCES

County _____ Source of Information _____

1. Water User _____ Address _____

2. Stream _____ Tributary to _____ Basin _____

3. Point of Diversion ¼ ¼ Section _____ Township _____ Range _____

4. Description of System _____

5. Type of Irrigation _____

6. Original Appropriator _____ Address _____

7. First Use: Year _____ Acres Irrigated _____

8. Maximum Use: Year _____ Acres Irrigated _____

9. Present Use: Year _____ Acres Irrigated _____

10. Last Use: Year _____ Why Abandoned _____

11. Condition of System _____

12. Land Description _____, T _____, R _____

Remarks: _____



WITNESS: _____ Information by _____

Place _____

FORM SM-1 Phone 3-2456

A STUDY OF MONTANA'S WATER RESOURCES

County Y'stone Source of Information 2077

1. Water User Ida M. Hunt Address Rte 3 - Billings

2. Stream [illegible] Tributary to _____ Basin _____

3. Point of Diversion ¼ ¼ Section _____ Township _____ Range _____

4. Description of System Headgate + ditches

5. Type of Irrigation [illegible]

6. Original Appropriator _____ Address _____

7. First Use: Year _____ Acres Irrigated _____

8. Maximum Use: Year _____ Acres Irrigated _____

5. 9. Present Use: Year 1941 Acres Irrigated 3.5

10. Last Use: Year _____ Why Abandoned _____

11. Condition of System _____

12. Land Description Part of S.S. SE Sw4, Sec 22, T 1N, R 26 E.

Remarks: Has

5 shares B L + I



WITNESS: _____ Information by Mrs Hunt

Place 2/16/63

616

ORM SM-1

A STUDY OF MONTANA'S WATER RESOURCES

County Yellow Source of Information [illegible]

1. Water User John E. Hyman Address Billings Rte 2
2. Stream [illegible] Tributary to Yel. R. Basin Yel.
3. Point of Diversion ¼ ¼ Section ____ Township ____ Range ____
4. Description of System Headgate & Sal.
5. Type of Irrigation Row Type
6. Original Appropriator [illegible] Address ____
7. First Use: Year ____ Acres Irrigated ____
8. Maximum Use: Year ____ Acres Irrigated ____
9. Present Use: Year ____ Acres Irrigated ____
10. Last Use: Year ____ Why Abandoned ____
11. Condition of System Good
12. Land Description [illegible] Sec 30, T 1N, R 26E

Remarks: [illegible]

[illegible]



WITNESS: [illegible] Information by [illegible]

Place Billings

517

FORM SM-1a

STATE OF MONTANA WATER RESOURCES SURVEY

County Yellowstone Date February 23 1943

Name of Water User Frank & Franie James Address Billings, [illegible]

1. Do you own this land? Yes X No ___ If not give the owner's name below:

   Owner's name _____ Address _____

2. Source of Water Yellowstone River Water delivered by Lockwood Ditch

3. Give point of Diversion ___ ¼ ___ ¼ ___ Section _____ Township ___ Range ___

4. Water is obtained by: (Check one) Gravity _____ Pumping X Other _____

5. Who first used water on this land? _____ Address _____

6. In what year was this land first irrigated? _____ Approximate Acres _____

7. What is the greatest number of acres you have irrigated? _____ Date _____

8. Present Use: Year 1943 Acres Irrigated 5 est.

9. If this land is not irrigated now give date of last use _____

10. State the total number of acres that could be irrigated [illegible] acres.

11. What is the condition of your irrigation system? _____

12. Land Description: W½SW¼SE¼SW¼, Sec. 25, T.p. 1 N. Range 26 E.

Remarks: Has 5.4 acres in Lockwood Ditch 5.4

#74



Information by _____ Place _____ Date _____

FORM SM-1 25 M

A STUDY OF MONTANA'S WATER RESOURCES

County Yellowstone Source of Information _____

1. Water User Frank & Frank James Address [illegible]

2. Stream _____ Tributary to _____ Basin _____

3. Point of Diversion ¼ ¼ Section _____ Township _____ Range _____

4. Description of System _____

5. Type of Irrigation _____

6. Original Appropriator _____ Address _____

7. First Use: Year _____ Acres Irrigated _____

8. Maximum Use: Year _____ Acres Irrigated _____

9. Present Use: Year [illegible] Acres Irrigated [illegible]

10. Last Use: Year _____ Why Abandoned _____

11. Condition of System _____

12. Land Description [illegible] Sec 25, T 1N, R 26E

Remarks: Has

5.4 Acres Lockwood

Approp 74



136

WITNESS: _____ Information by _____

Place _____

110

Please Do Not Fill in Any Items on This Page

Notice of Appropriation

74

1. County ..... Book ..... Page ..... Record [illegible]
2. Name of Appropriator ..... Address [illegible]
3. Date Appropriated ..... Date Filed [illegible]

   Amount Appropriated, Miners Inches ....., Cubic Feet per second [illegible]
4. Name of Stream ..... Tributary ..... Basin .....
5. Point of Diversion [illegible] NW [illegible] sec. [illegible], IN [illegible]

   Sec. ..... Twp. ..... Rge. ..... Bank of Stream .....
6. Purpose [illegible] land listed below
7. Description of System [illegible] 15 ft. across top [illegible] thick on top. Ditch will start near dam [illegible] IN 26E to place [illegible] 4 ft. wide on bottom, about 6 ft. wide on top [illegible]
8. Land Description of Intended Place of Use [illegible] SW [illegible] SE [illegible] sec. [illegible], IN 26E
9. Remarks (Pertaining to Use, etc.) [illegible] near IN and IS [illegible] shows & springs. [illegible] twp. [illegible] of IN 26E and [illegible]

Decree

10. Case No. ..... Date ..... Amt. Decreed: M. I. ..... C. F. S. .....

FORM SM-1a

STATE OF MONTANA WATER RESOURCES SURVEY

County Yellowstone Date February 23, 1943

Name of Water User ~~Geo. E. Loy & Emma Prill~~ Allen Johnson Address % Allen Johnson ~~Route 3, Billings~~ Box 157

1. Do you own this land? Yes X No___ If not give the owner's name below:

   Owner's name_____ Address_____

2. Source of Water Yellowstone River Water delivered by Lockwood Ditch

3. Give point of Diversion ___¼ ___¼ ___ Section_____ Township___ Range___

4. Water is obtained by: (Cneck one) Gravity_____ Pumping X Other_____

5. Who first used water on this land?_____Address_____

6. In what year was this land first irrigated?_____ Approximate Acres_____

7. What is the greatest number of acres you have irrigated? 1 Date _____

8. Present Use: Year 1942 Acres Irrigated 1. est.

9. If this land is not irrigated now give date of last use_____

10. State the total number of acres that could be irrigated _____acres.

11. What is the condition of your irrigation system?_____

12. Land Description: Irrac. SE¼NW¼, Sec. 35, T.p. 1 N. Range 26 E.

Remarks: Have 1.20 acres

Lockwood Ditch



Information by Allen Johnson Place_____ Date 3/3/43

FORM SM-1

A STUDY OF MONTANA'S WATER RESOURCES

County Yellow Source of Information

1. Water User [illegible] Address Rte 3, Billings

2. Stream Tributary to Basin

3. Point of Diversion ¼ ¼ Section Township Range

4. Description of System

5. Type of Irrigation

6. Original Appropriator Address

7. First Use: Year Acres Irrigated

8. Maximum Use: Year Acres Irrigated

9. Present Use: Year Acres Irrigated

10. Last Use: Year Why Abandoned

11. Condition of System

12. Land Description [illegible] Sec 35, T [illegible], R [illegible]

Remarks: [illegible]

1.20 [illegible]



WITNESS: Information by

Place

FORM SM-1

A STUDY OF MONTANA'S WATER RESOURCES

County [illegible] Source of Information _____

1. Water User [illegible] Address [illegible]
2. Stream [illegible] Tributary to [illegible] Basin _____
3. Point of Diversion [illegible] Section _____ Township _____ Range _____
4. Description of System [illegible]
5. Type of Irrigation [illegible]
6. Original Appropriator [illegible] Address _____
7. First Use: Year _____ Acres Irrigated _____
8. Maximum Use: Year _____ Acres Irrigated _____
9. Present Use: Year _____ Acres Irrigated [illegible]
10. Last Use: Year _____ Why Abandoned _____
11. Condition of System [illegible]
12. Land Description [illegible], T [illegible], R [illegible]

Remarks: [illegible]

[illegible]

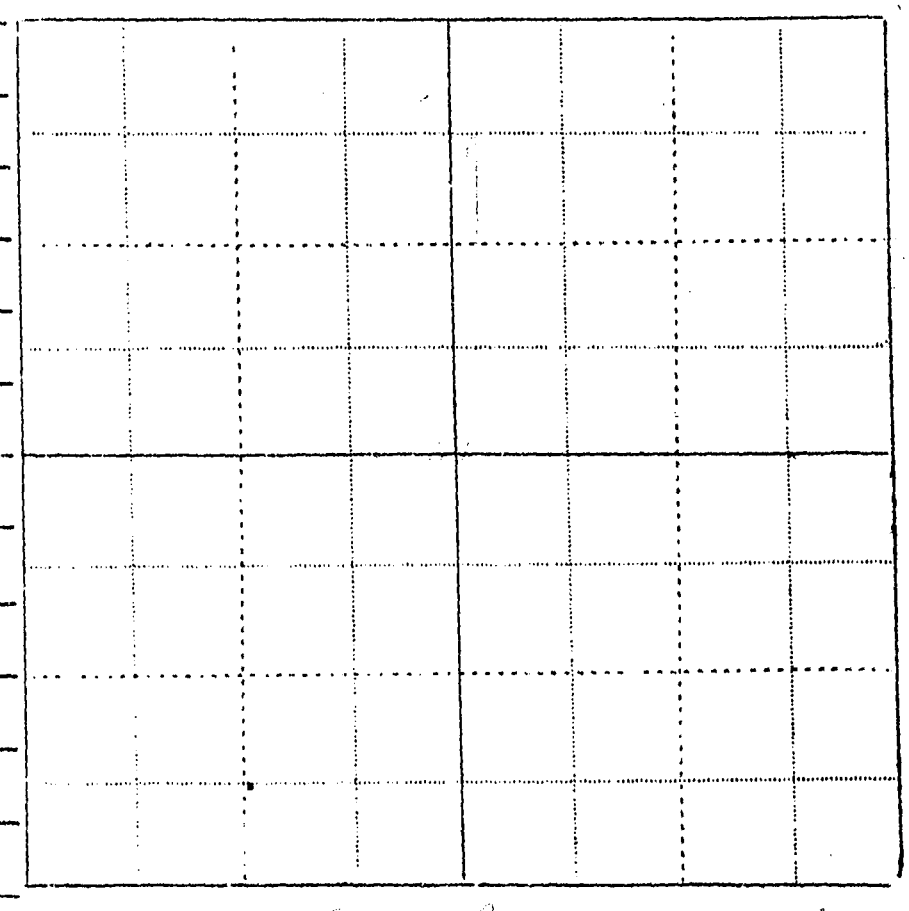

WITNESS _____ Information by [illegible]

Place [illegible]

FORM SM-1 J. Carter J. Phone 4892 [illegible]
H. L. Phone 3-0433

A STUDY OF MONTANA'S WATER RESOURCES

County Yellowstone Source of Information A.A.A. 490
2511 3rd Ave. N.

1. Water User Harry L & J. Carter Johnson Address Billings Mont.
2. Stream Coulson Tributary to Basin
3. Point of Diversion same as ditches ¼ ¼ Section Township Range
4. Description of System Bangate ditches
5. Type of Irrigation gravity - flood
6. Original Appropriator Address
7. First Use: Year Acres Irrigated
8. Maximum Use: Year Acres Irrigated
9. Present Use: Year 1941 Acres Irrigated 101.0
10. Last Use: Year Why Abandoned
11. Condition of System good
12. Land Description NE¼ NW¼ NW NE¼ N. of R.R. Sec 25, T 1N, R 26E.
W²SE¼ & that part of SE SW¼ lying So of River Sec 24

Remarks: Has

#353

10.10 [illegible] Coulson
36
46.10

[illegible] 353, 52, 60, 84, 355

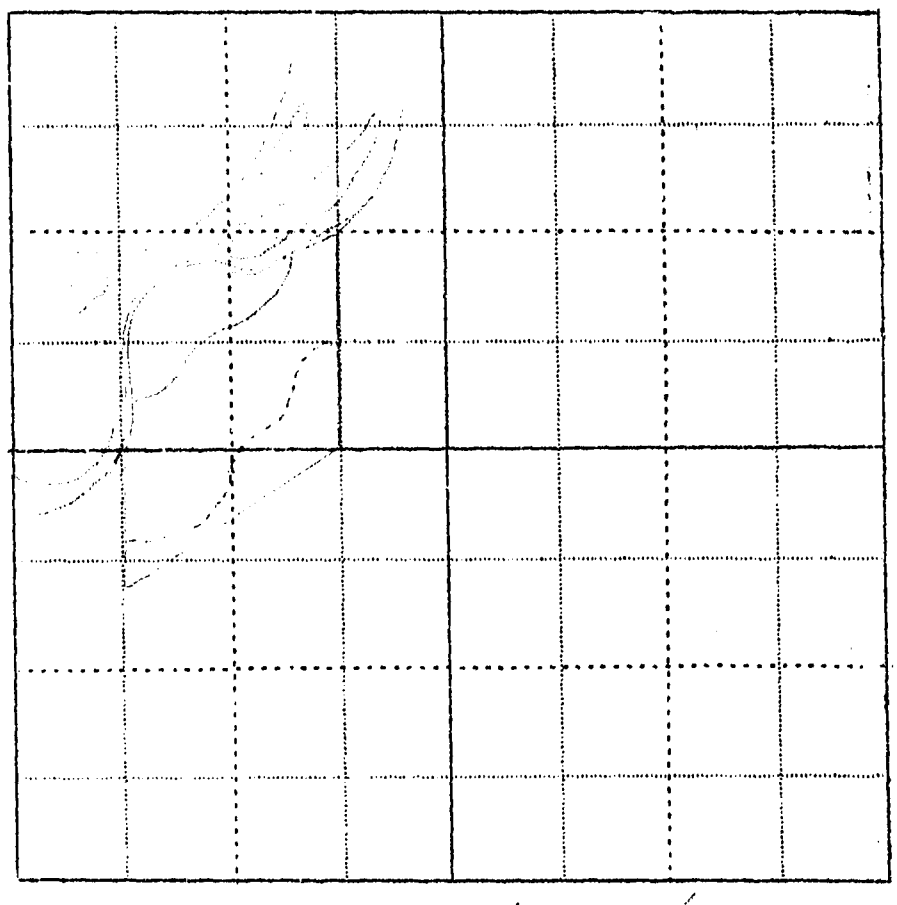

WITNESS: [illegible] Information by J. Carter Johnson

Place 3/26/43

Please Do Not Fill in Any Items on This Page

Notice of Appropriation

1. County [illegible] Book 1 Page 18 Record Water 353

2. Name of Appropriator [illegible] Address [illegible]

3. Date Appropriated [illegible] Date Filed [illegible]

   Amount Appropriated, Miners Inches [illegible], Cubic Feet per second .....

4. Name of Stream [illegible] Tributary ..... Basin .....

5. Point of Diversion [illegible]

   Sec. ..... Twp. ..... Rge. ..... Bank of Stream .....

6. Purpose [illegible]

7. Description of System [illegible]

8. Land Description of Intended Place of Use [illegible]

9. Remarks (Pertaining to Use, etc.) [illegible]

Decree

10. Case No. ..... Date ..... Amt. Decreed: M. I. ..... C. F. S. .....

11. To Whom Decreed ..... Address .....

12. Name of Ditch ..... Maximum Capacity (C. F. S.) .....

13. Date of Priority ..... Purpose .....

FORM SM-1a

STATE OF MONTANA WATER RESOURCES SURVEY

County Yellowstone Date February 24, 1943

Name of Water User Jean Johnson Address Route 3, Billings

1. Do you own this land? Yes X No ___ If not give the owner's name below:

   Owner's name Jean Johnson Address R 3 Lewis & Clark Billings

2. Source of Water Yellowstone River Water delivered by B. L & I.

3. Give point of Diversion ___ ¼ ___ ¼ ___ Section ___ Township ___ Range ___

4. Water is obtained by: (Check one) Gravity ✓ Pumping ___ Other ___

5. Who first used water on this land? Do not know Address ___

6. In what year was this land first irrigated? ___ Approximate Acres 3,82

7. What is the greatest number of acres you have irrigated? 382 Date 42

8. Present Use: Year 1942 Acres Irrigated ~~4 est.~~ 3,82

9. If this land is not irrigated now give date of last use 42

10. State the total number of acres that could be irrigated 3,82 acres.

11. What is the condition of your irrigation system? Good

12. Land Description: Frac. NE¼, Sec. 27, T.p. 1 N. Range 26 E.

Remarks: Has 4 shares in the B. L & I.

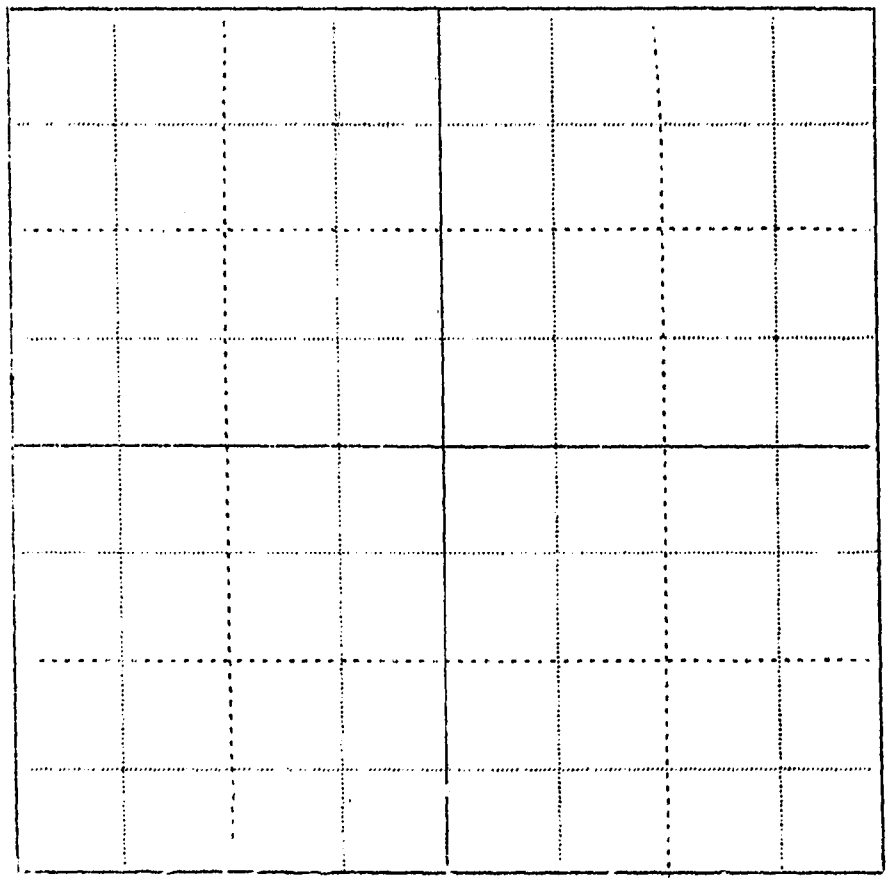

Information by Lott Place Billings Date May 13, 1943

FORM SM-1

A STUDY OF MONTANA'S WATER RESOURCES

County Yellowstone Source of Information [illegible] Co.

1. Water User [illegible] Address Rte 3, Billings

2. Stream [illegible] Tributary to [illegible] Basin [illegible]

3. Point of Diversion ¼ ¼ Section _____ Township _____ Range _____

4. Description of System [illegible]

5. Type of Irrigation [illegible]

6. Original Appropriator [illegible] Address _____

7. First Use: Year _____ Acres Irrigated _____

8. Maximum Use: Year _____ Acres Irrigated _____

9. Present Use: Year _____ Acres Irrigated _____

10. Last Use: Year _____ Why Abandoned _____

11. Condition of System [illegible]

12. Land Description [illegible] Sec 27, T 1N, R 26E

Remarks: [illegible]

[illegible]



WITNESS: [illegible] Information by [illegible]

Place [illegible]

FORM SM-1a

STATE OF MONTANA WATER RESOURCES SURVEY

County Yellowstone Date February 23, 1943

Name of Water User Margaret Johnson Address 109 So 24 th Billings

1. Do you own this land? Yes X No ___ If not give the owner's name below:

   Owner's name Mrs. Margaret Johnson Address 109 S. 24th St., Billings

2. Source of Water Yellowstone River Water delivered by Big Ditch

3. Give point of Diversion ___ ¼ ___ ¼ ___ Section 12 Township 1 N Range 26 E

4. Water is obtained by: (Check one) Gravity X Pumping ___ Other ___

5. Who first used water on this land? Arthur Bowns Address Rt 3 Billings.

6. In what year was this land first irrigated? 1923 Approximate Acres 7

7. What is the greatest number of acres you have irrigated? 7 Date ___

8. Present Use: Year 1942 Acres Irrigated 7

9. If this land is not irrigated now give date of last use Irrigated now

10. Stat- al number of acres that could be irrigated 7 acres.

11. What is the condition of your irrigation system? Good

12. Land Description: Frac. E½SE¼, east of road, Sec. 12 Twp. 1 N. Range 26 E.

#352

Remarks:

No Shares
Irigated by rental water

No Leepage

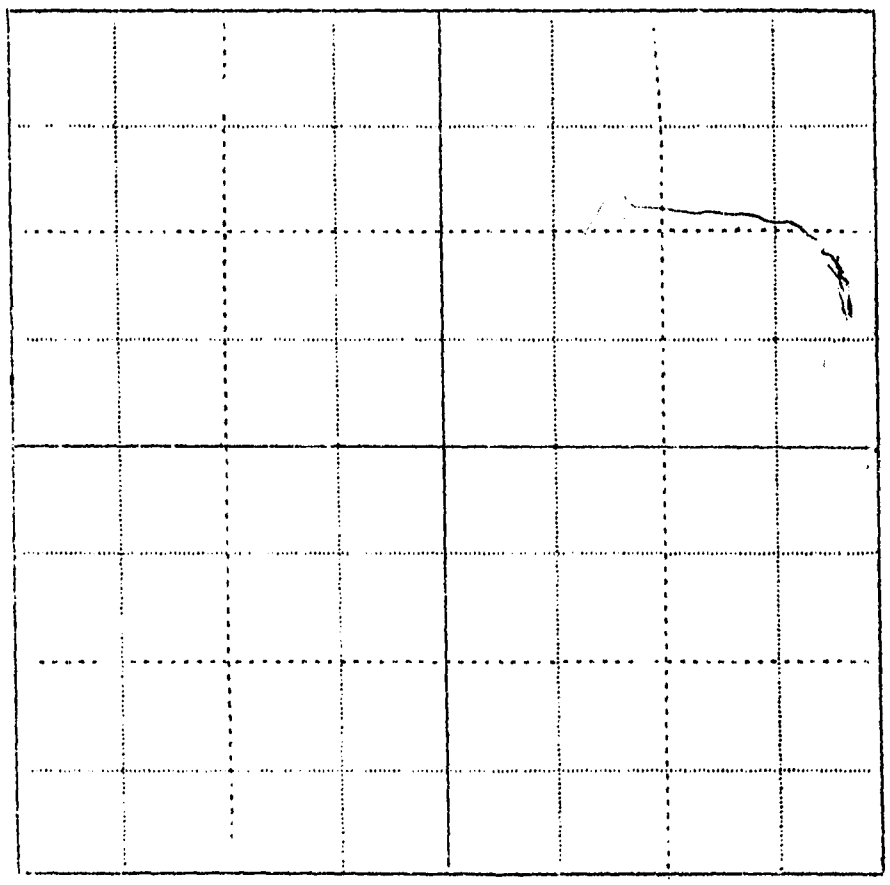

Information by Margaret Johnson Place ___ Date March 1st 1943

FORM SM-1

A STUDY OF MONTANA'S WATER-RESOURCES

County _____ Source of Information _____

1. Water User _____ Address _____

2. Stream _____ Tributary to _____ Basin _____

3. Point of Diversion ¼ ¼ Section _____ Township _____ Range _____

4. Description of System _____

5. Type of Irrigation _____

6. Original Appropriator _____ Address _____

7. First Use: Year _____ Acres Irrigated _____

8. Maximum Use: Year _____ Acres Irrigated _____

9. Present Use: Year _____ Acres Irrigated _____

10. Last Use: Year _____ Why Abandoned _____

11. Condition of System _____

12. Land Description _____, T _____, R _____

Remarks: _____



WITNESS: _____ Information by _____

Place _____

Please Do Not Fill in Any Items on This Page

352

Notice of Appropriation

1. County Yellowstone Book E Page 83 Record Misc.
2. Name of Appropriator Billings L. & Irr. Co. Address Billings, Mont.
3. Date Appropriated Sept. 19, 1905 Date Filed Sept. 21, 1905

Amount Appropriated, Miners Inches ..... Cubic Feet per second 50

4. Name of Stream Bitter Creek Tributary ..... Basin .....
5. Point of Diversion About 0 ft. east of where said Five Mile creek crosses center line of SE¼ of:

Sec. 10 Twp. 1N Rge. 26E Bank of Stream .....

6. Purpose Irrigation, domestic
7. Description of System Dam at point of diversion of stone, dirt & brush to extend from bank to bank of said creek. Dam will be 14 ft. long, 12 ft. wide on top & 60 ft. long on top. Main ditch will tap dam at SW end & cross SE¼ of sec. 10 & S½ of sec. 11, 1N 26E Ditch will be 1½ mi. long 4 ft. wide across bottom & not less than 2 ft. deep. Up said creek-bed & within will be a reservoir bounded by banks of creek and dam.
8. Land Description of Intended Place of Use Smaller ditches to tap main ditch to distribute water.

Irrigation & domestic

sec. 11 and sec 12 1N 26E

9. Remarks (Pertaining to Use, etc.) Bitter creek is a small creek flowing into Yellowstone River from north bank sec. 7, 1N, 27E Also all waters, springs, coulees etc tributary to said creek above diversion point.

Decree

10. Case No. ..... Date ..... Amt. Decreed: M. I. ..... C. F. S. .....
11. To Whom Decreed ..... Address .....

Maximum Capacity (C. F. S.) .....

FORM SM-1

A STUDY OF MONTANA'S WATER RESOURCES

County _____ Source of Information _____

1. Water User _____ Address _____

2. Stream _____ Tributary to _____ Basin _____

3. Point of Diversion ¼ ¼ Section _____ Township _____ Range _____

4. Description of System _____

5. Type of Irrigation _____

6. Original Appropriator _____ Address _____

7. First Use: Year _____ Acres Irrigated _____

8. Maximum Use: Year _____ Acres Irrigated _____

9. Present Use: Year _____ Acres Irrigated _____

10. Last Use: Year _____ Why Abandoned _____

11. Condition of System _____

12. Land Description _____, T _____, R _____

Remarks: _____



WITNESS: _____ Information by _____

Place _____

FORM SM-1a

STATE OF MONTANA WATER RESOURCES SURVEY

County Yellowstone Date February 25, 1943

Name of Water User [illegible] Address [illegible]

1. Do you own this land? Yes ✓ No ___ If not give the owner's name below:

   Owner's name Clifford J. Kanzier Address 211 N. 18" St., Billings

2. Source of Water Yellowstone River Water delivered by Lockwood Ditch

3. Give point of Diversion ___ ¼ ___ ¼ ___ Section ___ Township ___ Range ___

4. Water is obtained by: (Cneck one) Gravity ___ Pumping ✓ Other ___

5. Who first used water on this land? [illegible] Address [illegible]

6. In what year was this land first irrigated? [illegible] Approximate Acres ___

7. What is the greatest number of acres you have irrigated? 2½ Date 7/41/42

8. Present Use: Year 1942 Acres Irrigated ~~4 est.~~ 2½

9. If this land is not irrigated now give date of last use ___

10. State the total number of acres that could be irrigated 2½ acres.

11. What is the condition of your irrigation system? [illegible]

12. Land Description: Frac. N½S½NW¼, Sec. 35, T.p. 1 N. Range 26 E.

Remarks: Has 3.5 acres in the Lockwood Ditch.



Information by ___ Place ___ Date 6/4/43

FORM SM-1

A STUDY OF MONTANA'S WATER RESOURCES

County _____ Source of Information _____

1. Water User Clifford J. Wangner Address Billings 211 N. 18"

2. Stream _____ Tributary to _____ Basin _____

3. Point of Diversion ¼ ¼ Section _____ Township _____ Range _____

4. Description of System _____

5. Type of Irrigation _____

6. Original Appropriator _____ Address _____

7. First Use: Year _____ Acres Irrigated _____

8. Maximum Use: Year _____ Acres Irrigated _____

3 9. Present Use: Year _____ Acres Irrigated 3

10. Last Use: Year _____ Why Abandoned _____

11. Condition of System _____

12. Land Description [illegible], T [illegible], R 26 E

Remarks: Hay

3½ Acres Lockwood

257



FORM SM-1 1A

A STUDY OF MONTANA'S WATER RESOURCES

County [illegible] Source of Information _____

1. Water User John F. [illegible] Address Rte 3 Billings

2. Stream [illegible] Tributary to [illegible] Basin [illegible]

3. Point of Diversion ¼ ¼ Section _____ Township _____ Range _____

4. Description of System [illegible]

5. Type of Irrigation [illegible]

6. Original Appropriator [illegible] Address [illegible]

7. First Use: Year 1905 Acres Irrigated [illegible]

8. Maximum Use: Year [illegible] Acres Irrigated [illegible] 40

9. Present Use: Year 19[illegible] Acres Irrigated 240

10. Last Use: Year _____ Why Abandoned _____

11. Condition of System [illegible]

12. Land Description [illegible] Sec 1 [illegible] 4 [illegible], T 1N, R 26 E

Remarks: John F. [illegible]

50 shares [illegible]

100 " [illegible]

1. John [illegible]
2. John [illegible]
3. John F. Kaufman

[illegible]

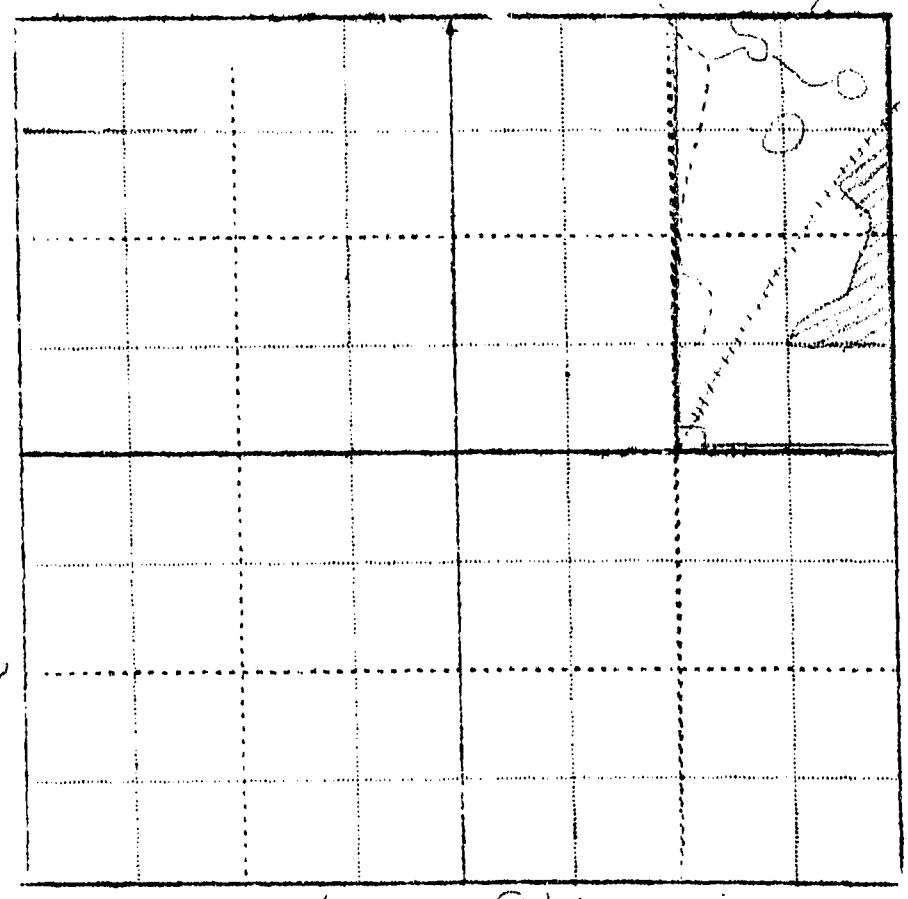

WITNESS: [illegible] Information by Harold Kaufman

Place [illegible]

FORM SM-1

A STUDY OF MONTANA'S WATER RESOURCES

County _____ Source of Information _____

1. Water User _____ Address _____

2. Stream _____ Tributary to _____ Basin _____

3. Point of Diversion ¼ ¼ Section _____ Township _____ Range _____

4. Description of System _____

5. Type of Irrigation _____

6. Original Appropriator _____ Address _____

7. First Use: Year _____ Acres Irrigated _____

8. Maximum Use: Year _____ Acres Irrigated _____

9. Present Use: Year _____ Acres Irrigated _____

10. Last Use: Year _____ Why Abandoned _____

11. Condition of System _____

12. Land Description _____, T _____, R _____

Remarks: _____

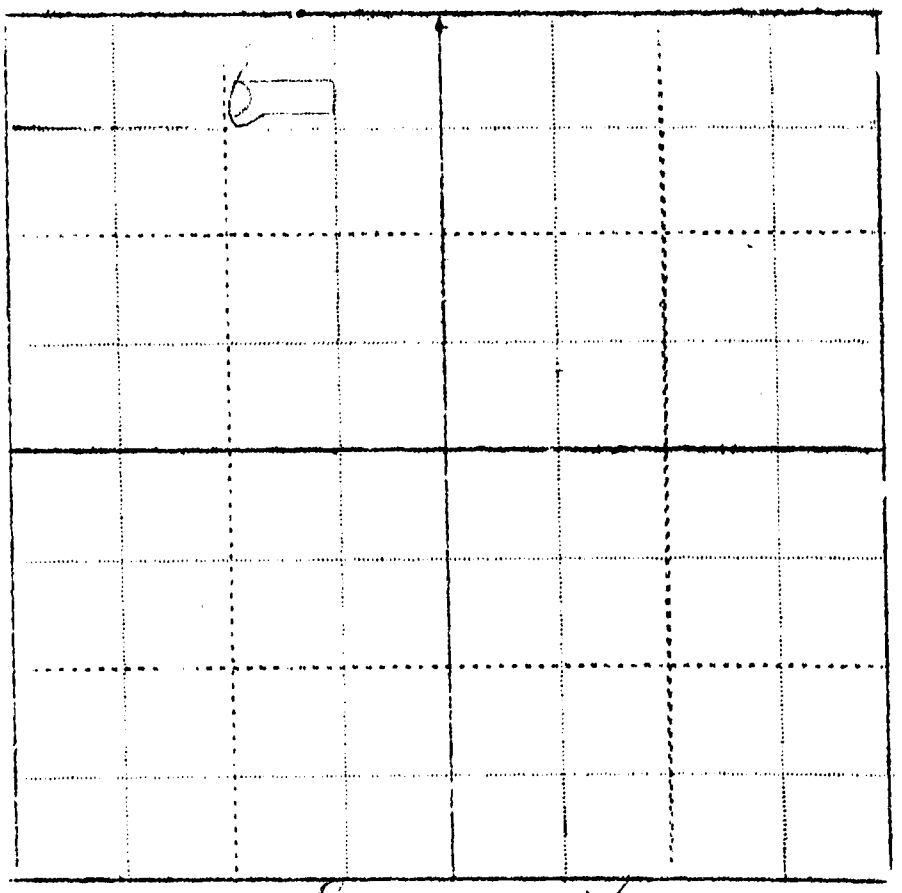

WITNESS: _____ Information by _____

Place _____

FORM SM-1

A STUDY OF MONTANA'S WATER RESOURCES

County _____ Source of Information _____

1. Water User _____ Address _____
2. Stream _____ Tributary to _____ Basin _____
3. Point of Diversion _____ Section _____ Township _____ Range _____
4. Description of System _____
5. Type of Irrigation _____
6. Original Appropriator _____ Address _____
7. First Use: Year _____ Acres Irrigated _____
8. Maximum Use: Year _____ Acres Irrigated _____
9. Present Use: Year _____ Acres Irrigated _____
10. Last Use: Year _____ Why Abandoned _____
11. Condition of System _____
12. Land Description _____, T _____, R _____

Remarks: _____



WITNESS _____ Information by _____

Place _____

FORM SM-1

A STUDY OF MONTANA'S WATER RESOURCES

County Yellowstone Source of Information AAA 219A

1. Water User Wm Mullendore Lake Tremble Address Rte 3 Billings, Mont.
2. Stream Tributary to Basin
3. Point of Diversion ¼ ¼ Section Township Range
4. Description of System
5. Type of Irrigation
6. Original Appropriator Address
7. First Use: Year Acres Irrigated
8. Maximum Use: Year Acres Irrigated
9. Present Use: Year 1951 Acres Irrigated ~~1949~~ 206.00
10. Last Use: Year Why Abandoned
11. Condition of System
12. Land Description [illegible] 12, T 17, R 26 E.

Remarks: Has

98 shares B L & D

108 " B L & D

11 352

29

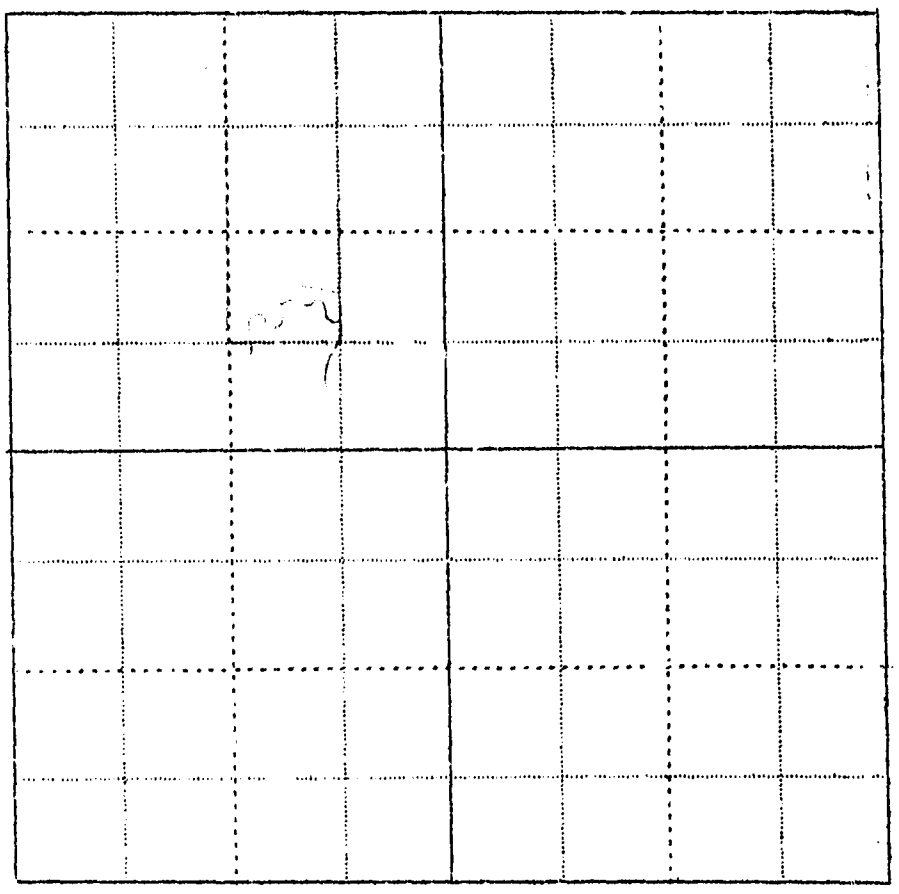

WITNESS: Information by Tremble

Place 6/43

FORM SM-1

A STUDY OF MONTANA'S WATER RESOURCES

County Yellowstone Source of Information _____

1. Water User [illegible] Address [illegible]

2. Stream _____ Tributary to _____ Basin _____

3. Point of Diversion ¼ ¼ Section _____ Township _____ Range _____

4. Description of System _____

5. Type of Irrigation _____

6. Original appropriator _____ Address _____

7. First Use: Year _____ Acres Irrigated _____

8. Maximum Use: Year _____ Acres Irrigated _____

9. Present Use: Year _____ Acres Irrigated [illegible]

10. Last Use: Year _____ Why Abandoned _____

11. Condition of System _____

12. Land Description [illegible], T 1 Y, R 26 E

Remarks: No.

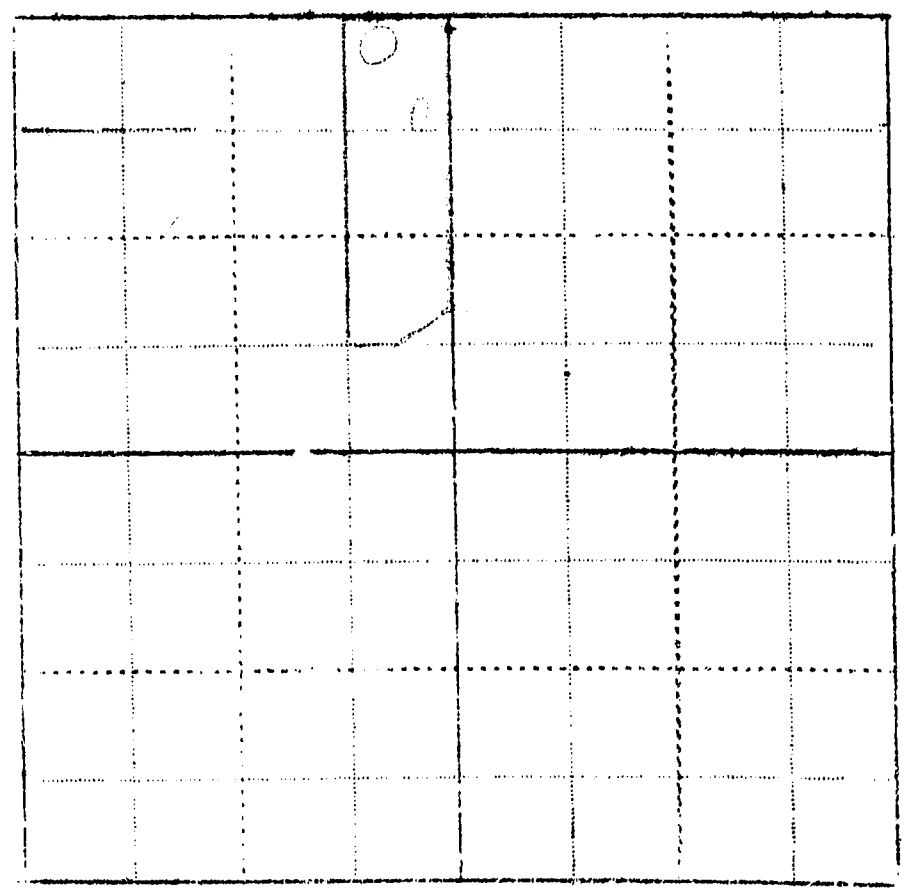

Please Do Not Fill in Any Items on This Page

Notice of Appropriation

352

1. County Yellowstone Book E Page 83 Record Misc.
2. Name of Appropriator Billings Land & Irr. Co. Address Billings, Mont.
3. Date Appropriated Sept. 19, 1905 Date Filed Sept. 21, 1905
   Amount Appropriated, Miners Inches ..... Cubic Feet per second 50
4. Name of Stream Pitter Creek Tributary ..... Basin .....
5. Point of Diversion About 300 ft. east of where Five Mile Creek crosses center line of SE¼ of
   Sec. 10 Twp. 1N Rge. 26E Bank of Stream .....
6. Purpose Irrigation, domestic
7. Description of System Dam at point of diversion, made of stone, dirt & brush 30 ft. wide from bank to bank of creek. Dam to be 14 ft. long, 12 ft. wide on top & 6 ft. at base. Main ditch will tap dam at SW end & cross SE¼ of sec. 10 & NE¼ of NE¼ sec. 15, 1N 26E. Ditch 1½ mi. long. Up said creek bed will be a reservoir formed by creek banks & dam. Smaller ditches distribute water to land.
8. Land Description of Intended Place of Use
   Sec. 11, 1N 26E
   sec. 12, 1N 26E
9. Remarks (Pertaining to Use, etc.) Small creek flowing into Yellowstone River from marsh land in sec. 7, 1N 27E. Also all waters of spring, coulee etc. tributary to said creek above diversion point.

Decree

10. Case No. ..... Date ..... Amt. Decreed: M. I. ..... C. F. S. .....
11. To Whom Decreed ..... Address .....
12. Name of Ditch ..... Maximum Capacity (C. F. S.) .....
13. Date of Priority ..... Purpose .....

FORM SM-1

A STUDY OF MONTANA'S WATER RESOURCES

County Yellowstone Source of Information Adj 2079

1. Water User A. J. Kemph Address Billings, Mont.
2. Stream _____ Tributary to _____ Basin _____
3. Point of Diversion ¼ ¼ Section _____ Township _____ Range _____
4. Description of System _____
5. Type of Irrigation _____
6. Original Appropriator _____ Address _____
7. First Use: Year _____ Acres Irrigated _____
8. Maximum Use: Year _____ Acres Irrigated _____
9. Present Use: Year 1941 Acres Irrigated 1.1
10. Last Use: Year _____ Why Abandoned _____
11. Condition of System _____
12. Land Description Frac. W½W½SE¼NE¼ Sec 35, T 1N, R 26 E.

Remarks: _____



WITNESS: _____ Information by _____

Place _____

FORM SM-1

A STUDY OF MONTANA'S WATER RESOURCES

County _____ Source of Information _____

1. Water User _____ Address _____
2. Stream _____ Tributary to _____ Basin _____
3. Point of Diversion _____ Section _____ Township _____ Range _____
4. Description of System _____
5. Type of Irrigation _____
6. Original Appropriator _____ Address _____
7. First Use: Year _____ Acres Irrigated _____
8. Maximum Use: Year _____ Acres Irrigated _____
9. Present Use: Year _____ Acres Irrigated _____
10. Last Use: Year _____ Why Abandoned _____
11. Condition of System _____
12. Land Description _____, T _____, R _____

Remarks: _____

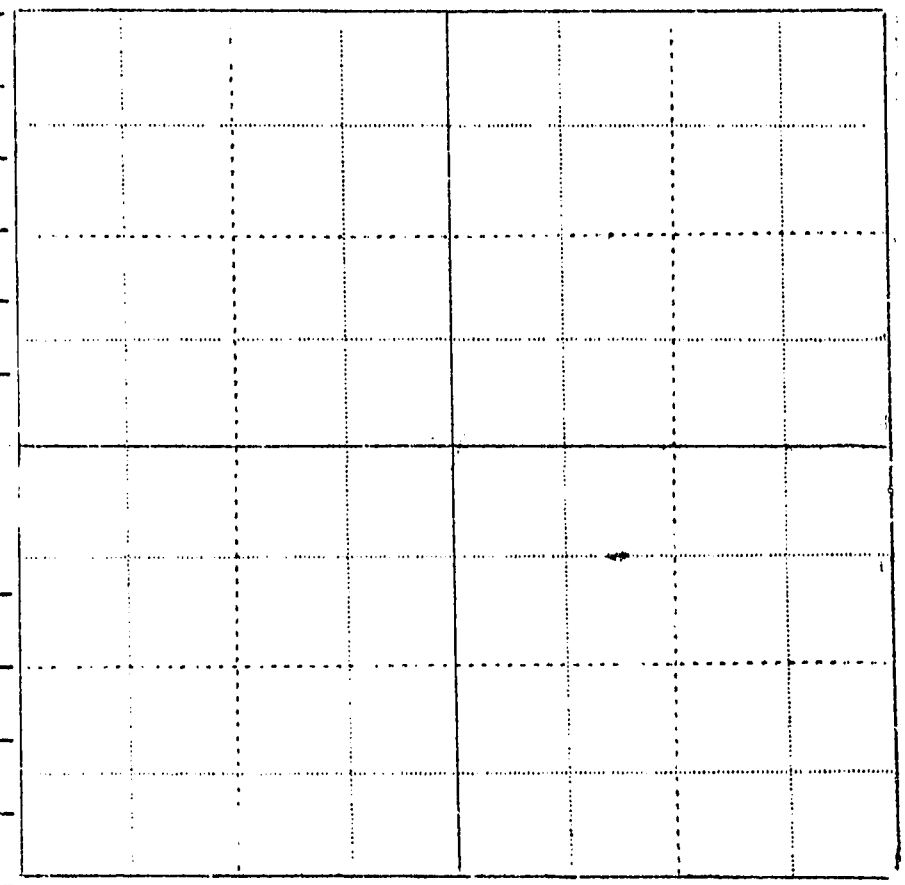

WITNESS _____ Information by _____

Place _____

FORM SM-1

A STUDY OF MONTANA'S WATER RESOURCES

County _____ Source of Information _____

1. Water User _____ Address _____
2. Stream _____ Tributary to _____ Basin _____
3. Point of Diversion ___ ¼ ___ ¼ Section _____ Township _____ Range _____
4. Description of System _____
5. Type of Irrigation _____
6. Original Appropriator _____ Address _____
7. First Use: Year _____ Acres Irrigated _____
8. Maximum Use: Year _____ Acres ~~Irrigated~~ _____
9. Present Use: Year _____ Acres Irrigated _____
10. Last Use: Year _____ Why Abandoned _____
11. Condition of System _____
12. Land Description _____, T _____, R _____

Remarks: _____

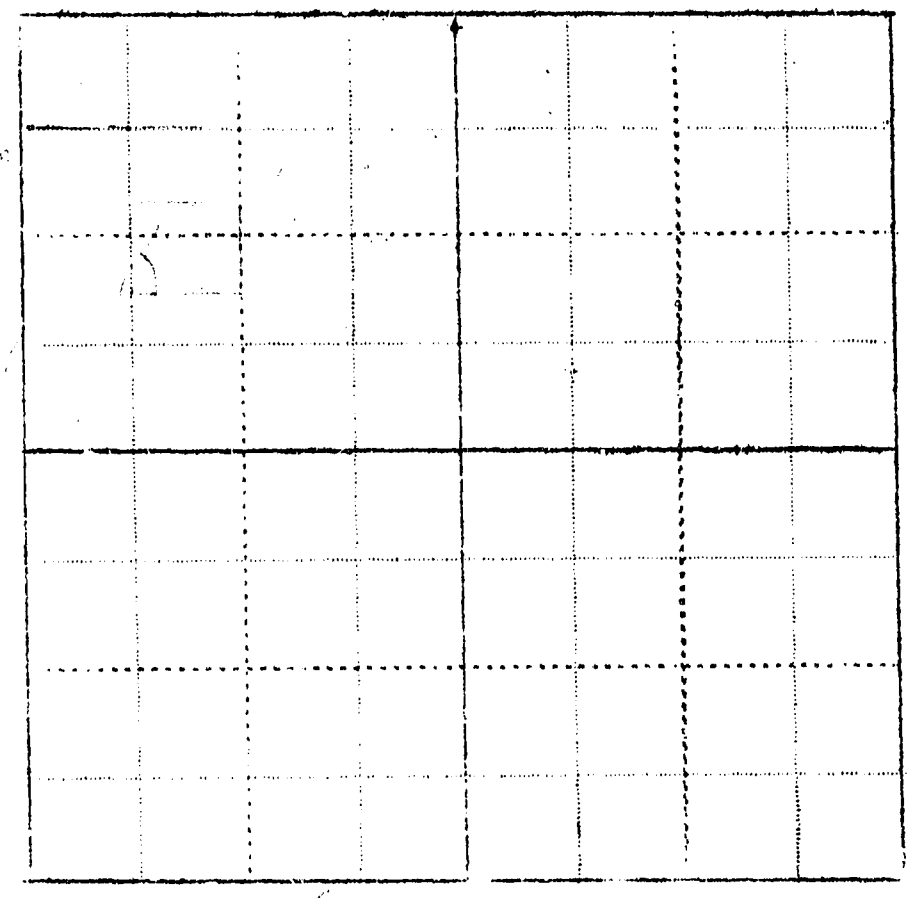

WITNESS: _____ Information by _____

Place _____

1 Form Ap. 1—10 -45

48

STATE ENGINEERS OFFICE
Water Resources Survey

Notice of Appropriation

1. County Yellowstone Book D Page 366 Record Misc.
2. Name of Appropriator [illegible] Address
3. Date Appropriated [illegible] Date Filed June 24 - 1904
   Amount Appropriated, Miners Inches 400, Cubic Feet per second
4. Name of Stream [illegible] Tributary Basin
5. Point of Diversion [illegible]

   Sec. Twp. Rge. Bank of Stream

6. Purpose [illegible]
7. Description of System [illegible] slough, & ditches
8. Land Description of Intended Place of Use [illegible] NWSE", sec. 26 - 1N - 26E
9. Remarks (Pertaining to Use, etc.)

Decree

10. Case No. Date Amt. Decreed: M. I. C. F. S.
11. To Whom Decreed Address
12. Name of Ditch Maximum Capacity (C. F. S.)

FORM 3M-1a

STATE OF MONTANA WATER RESOURCES SURVEY

County Yellowstone Date February 1943

Name of Water User Phillip Klenck Address Box 230, Billings

1. Do you own this land? Yes X No ___ If not give the owner's name below:

Owner's name ___ Address ___

2. Source of Water Yellowstone River Water delivered by Lockwood Ditch

3. Give point of Diversion NW ¼ NE ¼ ___ Section 2 Township 1N Range 26E

4. Water is obtained by: (Cneck ~~one~~) Gravity ___ Pumping ✓ Other ___

5. Who first used water on this land? ___ Address ___

6. In what year was this land first irrigated? ___ Approximate Acres ___

7. What is the greatest number of acres you have irrigated? 60 Date 1914

8. Present Use: Year 1942 Acres Irrigated ~~61 est.~~ 18.44 Lockwood 4.44 1A Pump.

9. If this land is not irrigated now give date of last use ___

10. State the total number of acres that could be irrigated 40 acres.

11. What is the condition of your irrigation system? Good. Pump

12. Land Description: Frac. W½NW¼, Sec. 25, T.p. 1 N. Range 26 E.
Frac. E½NE¼, Sec. 26

Remarks:

Has 4.44 Acres Lockwood Ditch

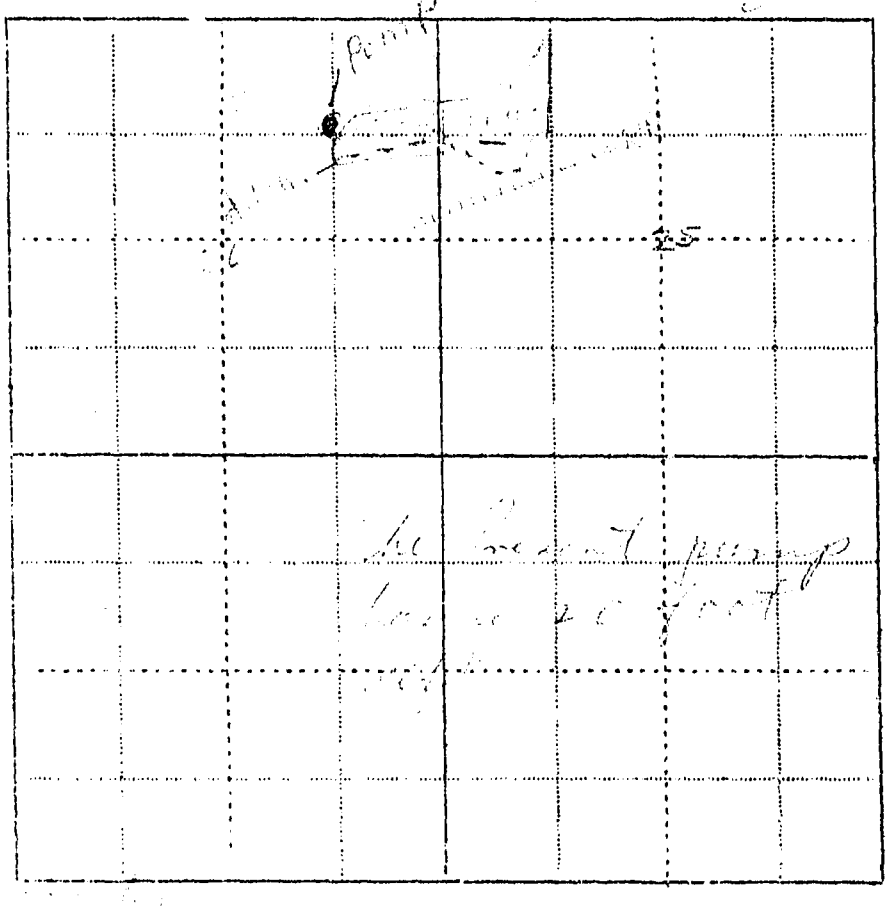

Information by ___ Place ___ Date ___

The water is flumed across the Coulson ditch from the Lockwood district to irrigate the 4.44 acres, which is now under the Coulson ditch. In the past About 18 acres of his land were in the Lockwood district, When the Coulson ditch washed out they moved the ditch to higher land and cut this part of the Lockwood with the Coulson ditch Thus the 4.44 acres watered by the Lockwood on the other side of the Coulson ditch.

FORM SM-1

A STUDY OF MONTANA'S WATER RESOURCES

County _____ Source of Information _____

1. Water User _____ Address _____

2. Stream _____ Tributary to _____ Basin _____

3. Point of Diversion ___ ¼ ___ ¼ Section _____ Township _____ Range _____

4. Description of System _____

5. Type of Irrigation _____

6. Original Appropriator _____ Address _____

7. First Use: Year _____ Acres Irrigated _____

8. Maximum Use: Year _____ Acres Irrigated _____

9. Present Use: Year _____ Acres Irrigated _____

10. Last Use: Year _____ Why Abandoned _____

11. Condition of System _____

12. Land Description _____, T _____, R _____

Remarks: _____

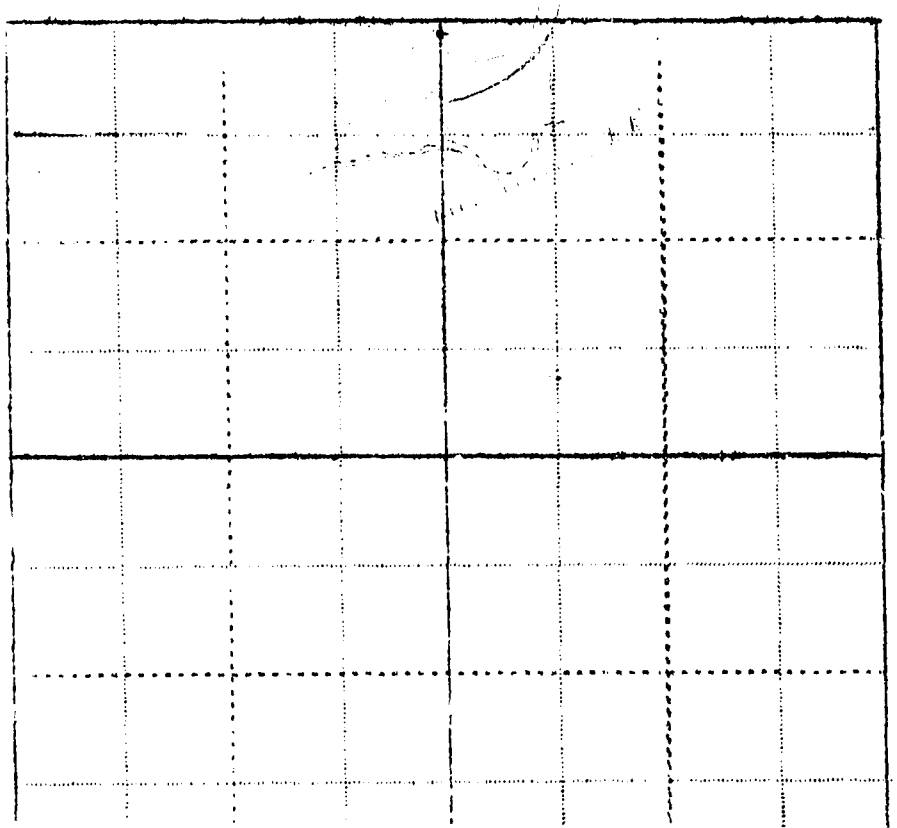

Please Do Not Fill in Any Items on This Page

Notice of Appropriation

1. County Yellowstone Book 2 Page 90 Record Misc.
2. Name of Appropriator Mary L. Church Address Billings, Mon.
3. Date Appropriated Jan. 7, 1897 Date Filed Jan. 7, 1897

   Amount Appropriated, Miners Inches 100, Cubic Feet per second
4. Name of Stream A Certain Coulee Tributary Basin
5. Point of Diversion Near the NE corner of

   Sec. 35 Twp. 1N Rge. 26E Bank of Stream
6. Purpose Irrigation
7. Description of System Dam & ditch 36" wide on bottom, 48" across top by 15" deep. Runs north onto land.
8. Land Description of Intended Place of Use SE¼ NE¼ sec. 26, 1N, 26E
9. Remarks (Pertaining to Use, etc.) Heading in hill south & running thru the through E½ sec. 26, 1N, 26E

   Water appropriated Jan. 6, 1897

Decree

10. Case No. Date Amt. Decreed: M. I. C. F. S.
11. To Whom Decreed Address
12. Name of Ditch Maximum Capacity (C. F. S.)

FORM SM-1 Phone 4984

A STUDY OF MONTANA'S WATER RESOURCES

County _____ Source of Information _____

1. Water User _____ Address _____

2. Stream _____ Tributary to _____ Basin _____

3. Point of Diversion ¼ ¼ Section _____ Township _____ Range _____

4. Description of System _____

5. Type of Irrigation _____

6. Original Appropriator _____ Address _____

7. First Use: Year _____ Acres Irrigated _____

8. Maximum Use: Year _____ Acres Irrigated _____

9. Present Use: Year _____ Acres Irrigated _____

10. Last Use: Year _____ Why Abandoned _____

11. Condition of System _____

12. Land Description _____, T _____, R _____

Remarks: _____



WITNESS: _____ Information by _____

Place _____

FORM SM-1

A STUDY OF MONTANA'S WATER RESOURCES

County _____ Source of Information _____

1. Water User _____ Address _____

2. Stream _____ Tributary to _____ Basin _____

3. Point of Diversion ¼ ¼ Section _____ Township _____ Range _____

4. Description of System _____

5. Type of Irrigation _____

6. Original Appropriator _____ Address _____

7. First Use: Year _____ Acres Irrigated _____

8. Maximum Use: Year _____ Acres Irrigated _____

9. Present Use: Year _____ Acres Irrigated _____

10. Last Use: Year _____ Why Abandoned _____

11. Condition of System _____

12. Land Description _____, T _____, R _____

Remarks: _____

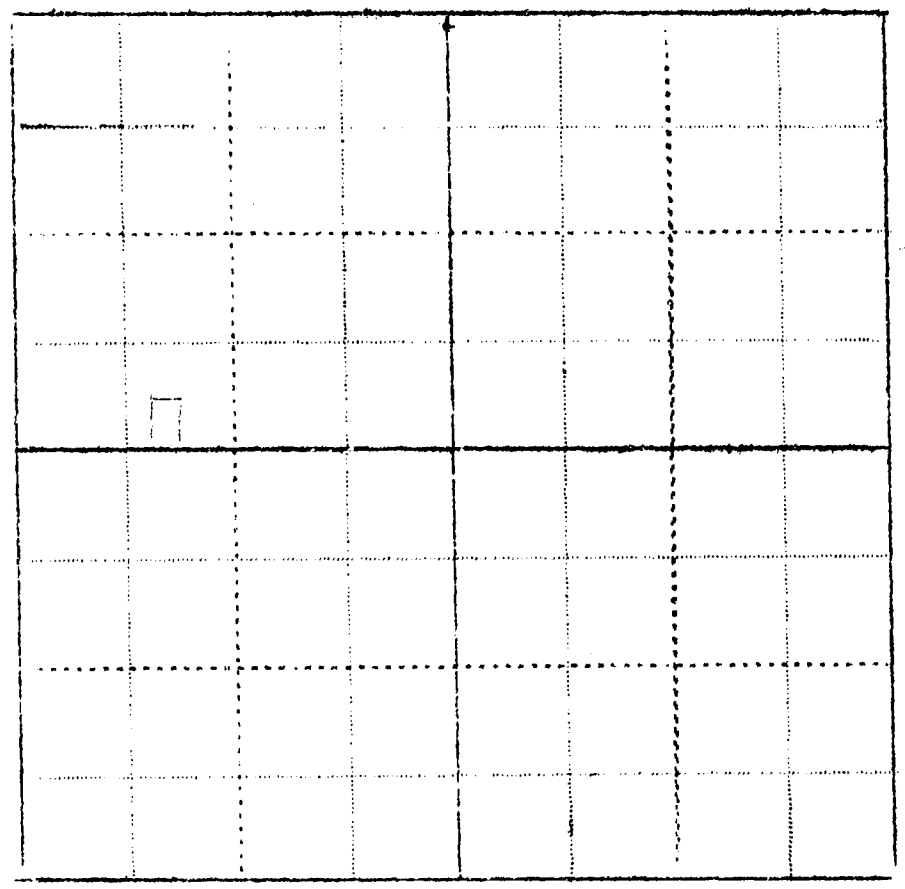

WITNESS: _____ Information by _____

Place _____

Please Do Not Fill in Any Items on This Page

Notice of Appropriation

1. County Yellowstone Book C Page 524 Record Misc
2. Name of Appropriator John G. Illg Address Billings, Mont.
3. Date Appropriated Feb 24, 1902 Date Filed Feb. 25, 1902

   Amount Appropriated, Miners Inches ..., Cubic Feet per second 20
4. Name of Stream Dry Creek Tributary Basin
5. Point of Diversion Near SW¼NW¼ of sec. 31, IN 27E

   Sec. ... Twp. ... Rge. ... Bank of Stream
6. Purpose Water stock & especially to irrigate land listed below.
7. Description of System Dam about 35 ft. wide on bottom 15 ft. across top 20 ft. high & from 35 to 15 ft. thick on top. Ditch will start near dam & run parallel with Dry Creek & across NE¼ of sec. 36 IN 26E to place of use. Ditch will be 4 ft wide on bottom, 6 ft. wide on top & about 2 ft. deep.
8. Land Description of Intended Place of Use
   E½SW¼, W½SE¼ sec. 25 IN 26E
9. Remarks (Pertaining to Use, etc.) Dry Creek has its source near IN and IS Range 27E & supplied with water from rains, snow & springs. Empties into Yellowstone river near twp. line of IN 26E and IN 27E on south bank of said river.

Decree

10. Case No. ... Date ... Amt. Decreed: M. I. ... C. F. S. ...
11. To Whom Decreed ... Address ...
12. Name of Ditch ... Maximum Capacity (C. F. S.) ...
13. Date of Priority ... Purpose ...
14. Land Description of Place of Use as Decreed ...

FORM SM-1a

STATE OF MONTANA WATER RESOURCES SURVEY

County Yellowstone Date March 23, 1943

Name of Water User Clarence Kembel Address Route 3, Billings

1. Do you own this land? Yes ___ No X If not give the owner's name below:

Owner's name LaCross Trust Co., % Louis Dousman Address Billings

2. Source of Water Yellowstone River Water delivered by B L & D.

3. Give point of Diversion ___ ¼ ___ ¼ ___ Section ___ Township ___ Range ___

4. Water is obtained by: (Check one) Gravity X Pumping ___ Other ___

5. Who first used water on this land? B L & D ditch Address Billings

6. In what year was this land first irrigated? 1906 Approximate Acres ___

7. What is the greatest number of acres you have irrigated? 53.5 Date 1907

8. Present Use: Year 1942 Acres Irrigated 53.5

9. If this land is not irrigated now give date of last use ✓

10. State the total number of acres that could be irrigated 65 acres.

11. What is the condition of your irrigation system? Good

12. Land Description: Part NE¼, Frac NW¼SE¼, Sec. 11, Twp. 1 N. Range 26 E.

Remarks: 65 Shares

Shares are in Louis Dousman [illegible]

[illegible]

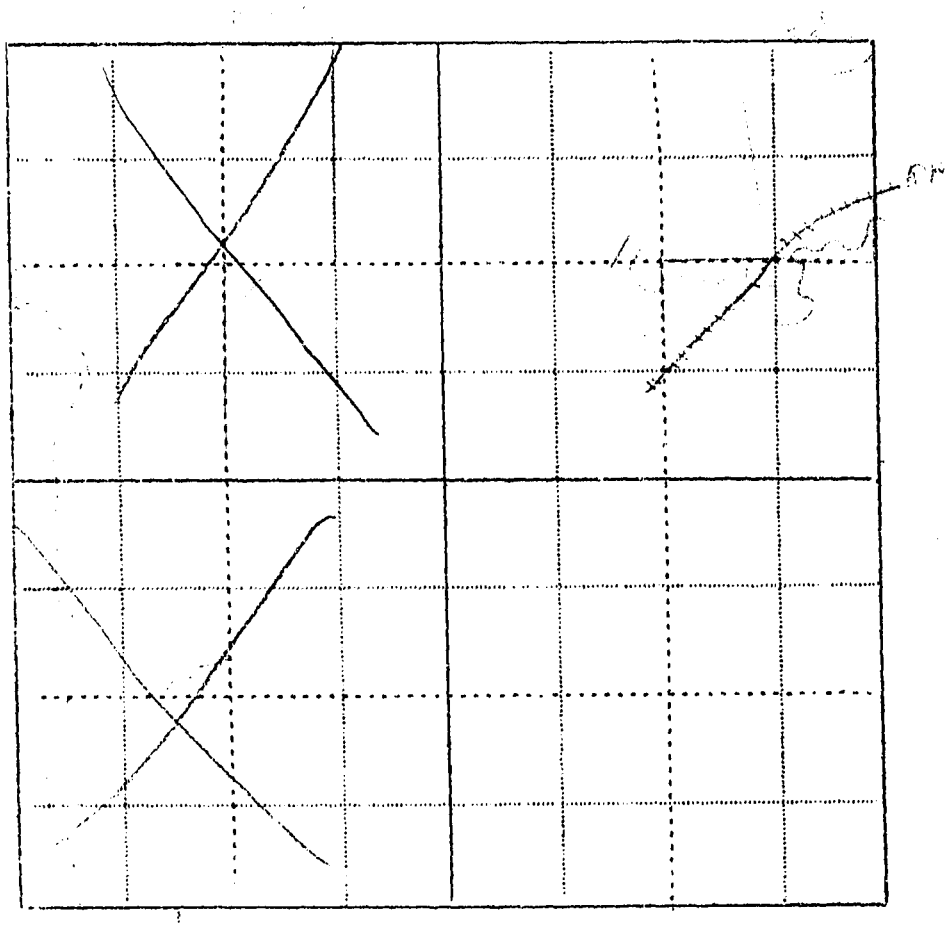

Information by Clarence K Place Billings Date April 23 1943

Clarence Kembel - Rte 3

FORM SM-1

A STUDY OF MONTANA'S WATER RESOURCES

County Yellow Source of Information [illegible] - 1686

1. Water User La Crosse Trust % Louis Bousman Address — Billings, Mont.

2. Stream _____ Tributary to _____ Basin _____

3. Point of Diversion ¼ ¼ Section _____ Township _____ Range _____

4. Description of System _____

5. Type of Irrigation _____

6. Original Appropriator _____ Address _____

7. First Use: Year _____ Acres Irrigated _____

8. Maximum Use: Year _____ Acres Irrigated _____

9. Present Use: Year 194[illegible] Acres Irrigated 53.5 [illegible]

10. Last Use: Year _____ Why Abandoned _____

11. Condition of System _____

12. Land Description [illegible] Sec 11, T 1[illegible], R 26 E

Remarks: _____

Louis Bousman [illegible]

Elsinga has [illegible]

in B L & S

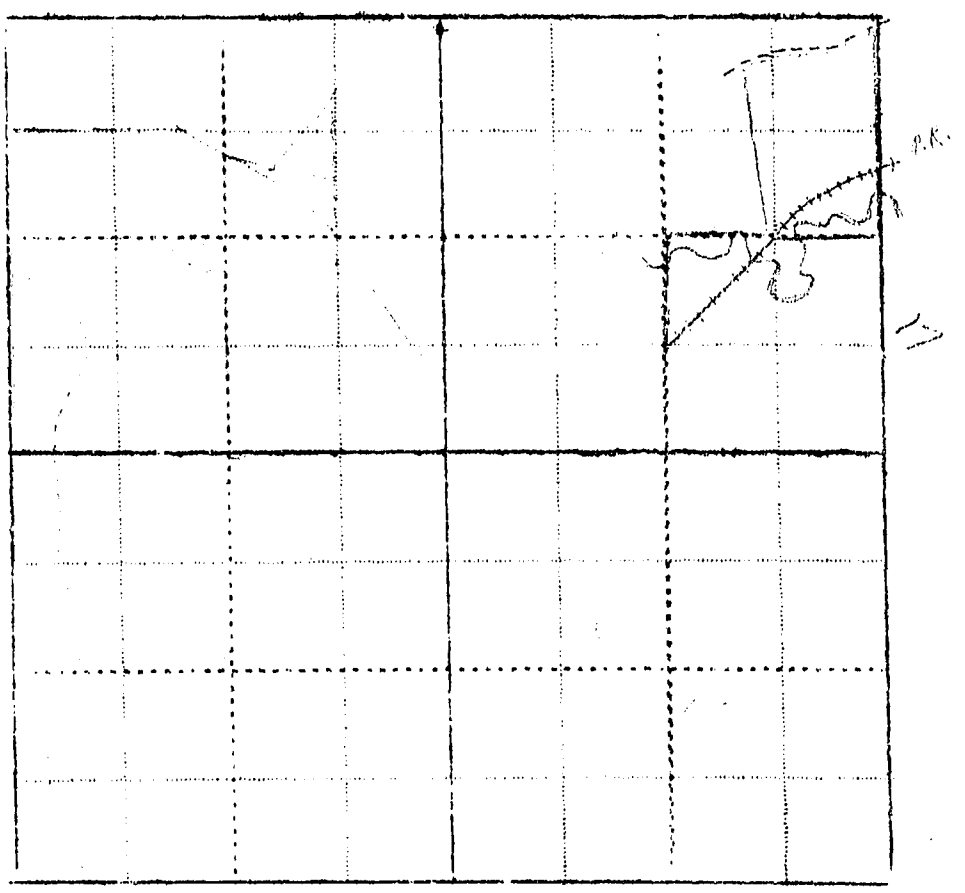

WITNESS: _____ Information by _____

Place _____

Whitman Elsinga Rt 3 Billings Mont

FORM SM-1

A STUDY OF MONTANA'S WATER RESOURCES

County _____ Source of Information _____

1. Water User _____ Address _____

2. Stream _____ Tributary to _____ Basin _____

3. Point of Diversion ¼ ¼ Section _____ Township _____ Range _____

4. Description of System _____

5. Type of Irrigation _____

6. Original Appropriator _____ Address _____

7. First Use: Year _____ Acres Irrigated _____

8. Maximum Use: Year _____ Acres Irrigated _____

9. Present Use: Year _____ Acres Irrigated _____

10. Last Use: Year _____ Why Abandoned _____

11. Condition of System _____

12. Land Description _____, T _____, R _____

Remarks: _____

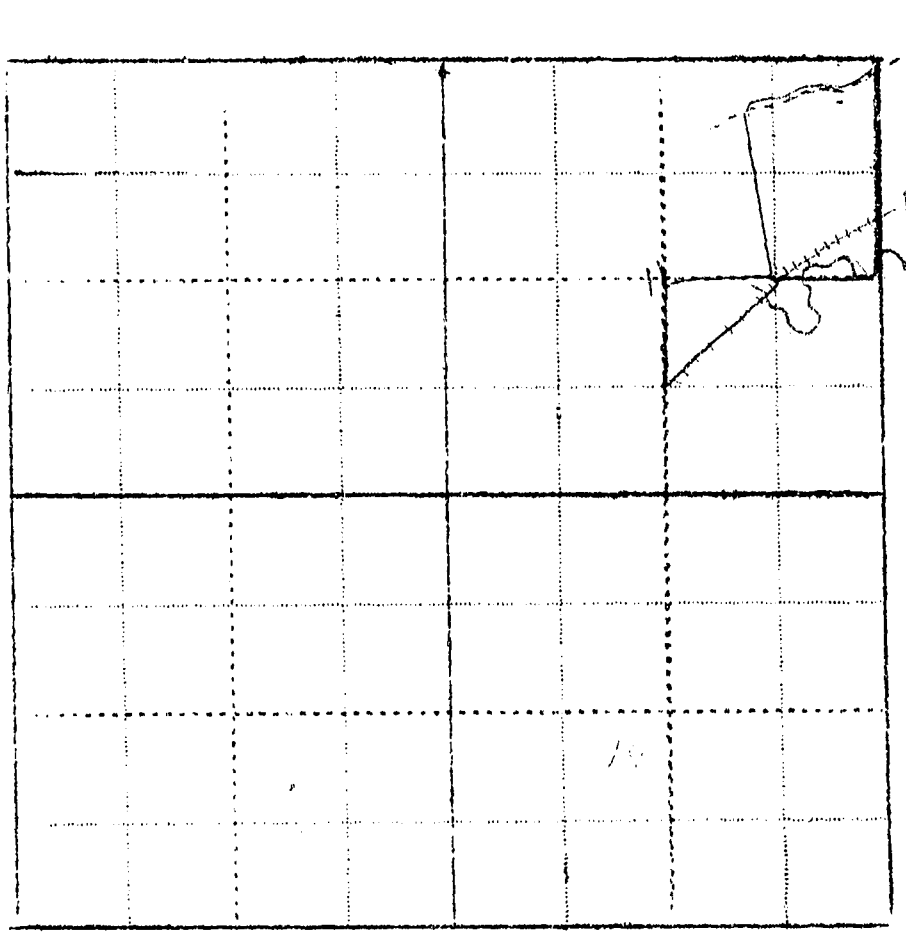

WITNESS: _____ Information by _____

Place _____

FORM SM-1a

STATE OF MONTANA WATER RESOURCES SURVEY

County Yellowstone Date February 1943

Name of Water User Chris Reintsma Address Route 3, Billings

1. Do you own this land? Yes___ No___ If not give the owner's name below:

Owner's name LaCross Trust Co., % Louis Dousman address Box 1357, Billings

2. Source of Water _____ Water delivered by _____

3. Give point of Diversion ___¼ ___¼ ___ Section _____ Township ___ Range ___

4. Water is obtained by: (Check one) Gravity _____ Pumping _____ Other _____

5. Who first used water on this land? _____ Address _____

6. In what year was this land first irrigated? _____ Approximate Acres _____

7. What is the greatest number of acres you have irrigated? _____ Date _____

8. Present Use: Year 1942 Acres Irrigated 46 53

9. If this land is not irrigated now give date of last use _____

10. State the total number of acres that could be irrigated 53 acres.

11. What is the condition of your irrigation system? _____

12. Land Description: W½NE¼, Sec. 10, T.p. 1 N. Range 26 E.

Remarks:



Information by _____ Place _____ Date _____

FORM SM-1

A STUDY OF MONTANA'S WATER RESOURCES

County _____ Source of Information _____

1. Water User _____ Address _____

2. Stream _____ Tributary to _____ Basin _____

3. Point of Diversion ¼ ¼ Section _____ Township _____ Range _____

4. Description of System _____

5. Type of Irrigation _____

6. Original Appropriator _____ Address _____

7. First Use; Year _____ Acres Irrigated _____

8. Maximum Use; Year _____ Acres Irrigated _____

9. Present Use; Year _____ Acres Irrigated _____

10. Last Use; Year _____ Why Abandoned _____

11. Condition of System _____

12. Land Description _____, T ____, R ____

Remarks; _____



FORM SM-1

A STUDY OF MONTANA'S WATER RESOURCES

County _____ Source of Information _____

1. Water User _____ Address _____

2. Stream _____ Tributary to _____ Basin _____

3. Point of Diversion ¼ ¼ Section _____ Township _____ Range _____

4. Description of System _____

5. Type of Irrigation _____

6. Original Appropriator _____ Address _____

7. First Use: Year _____ Acres Irrigated _____

8. Maximum Use: Year _____ Acres Irrigated _____

9. Present Use: Year _____ Acres Irrigated _____

10. Last Use: Year _____ Why Abandoned _____

11. Condition of System _____

12. Land Description _____, T _____, R _____

Remarks: _____

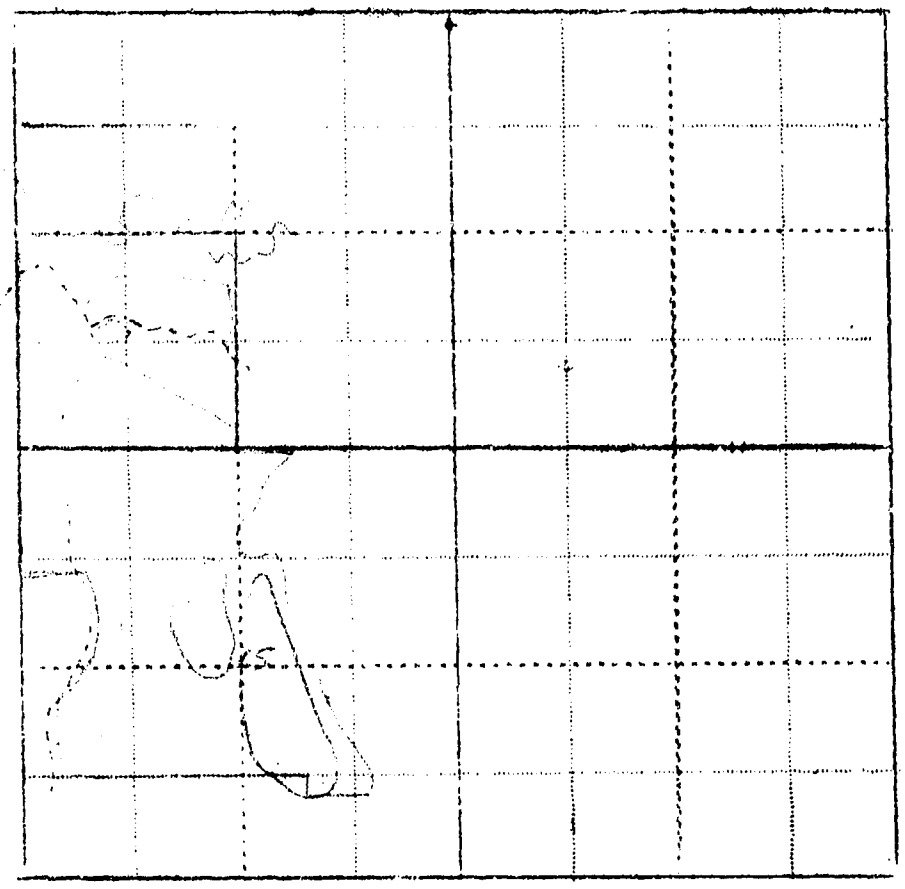

WITNESS: _____ Information by _____

Place _____

Please Do Not Fill in Any Items on This Page

Notice of Appropriation

357

1. County Yellowstone Book D Page 136 Record Misc.
2. Name of Appropriator Henry Holling Address Billings, Mont.
3. Date Appropriated Mar. 23, 1903 Date Filed Mar. 23, 1903

   Amount Appropriated, Miners Inches ....., Cubic Feet per second 12½
4. Name of Stream Bitter Creek Tributary ..... Basin .....
5. Point of Diversion Near NW corner of

   Sec. 31 Twp. 2N Rge. 26 E Bank of Stream East
6. Purpose All useful & beneficial purposes, especially irrigation.
7. Description of System Dam & ditches. dam averaging 25 ft. long extending from bank to bank of Bitter Creek, 5 ft. wide across top, 1 to 6 ft in height dam constructed of logs, stone, brush & dirt. Two main ditches each tapping dam on each side of Bitter Creek & each to average 1½ ft. deep 1½ ft. wide on bottom & between 3 & 4 miles long, from dam to land described. One of each of ditches on one side of Bitter Creek respectively. Suitable lateral ditch will be constructed from main ditch to distribute water upon land described.
8. Land Description of Intended Place of Use

   N½NE¼, N½NW¼, SW¼NW¼, N½SW¼, S½SW¼, SW¼SE¼, sec. 10, 1N, 26E
9. Remarks (Pertaining to Use, etc.) Bitter Creek is a small creek flowing into Yellowstone River in sec. 13, 1N 26E.

Decree

10. Case No. ..... Date ..... Amt. Decreed: M. I. ..... C. F. S. .....
11. To Whom Decreed ..... Address .....
12. Name of Ditch ..... Maximum Capacity (C. F. S.) .....

FORM SM-1a

STATE OF MONTANA WATER RESOURCES SURVEY

County Yellowstone Date February 1943

Name of Water User (1) ~~Clarence~~ Kimbel (2) Fred Sielback Address Route 3, Billings Route 3, Box 362, Billings

1. Do you own this land? Yes ___ No X If not give the owner's name below:
   % E. E. Tiffany + Dem.
   Owner's name LaCrosse Trust Co. Address Box 1476, Billings

2. Source of Water Yellowstone River Water delivered by Billings Bench Water Assn. B. L. & L. Ditch

3. Give point of Diversion ___ ¼ ___ ¼ ___ Section ___ Township ___ Range ___

4. Water is obtained by: (Cneck one) Gravity ___ Pumping ___ Other ___

5. Who first used water on this land? ___ Address ___

6. In what year was this land first irrigated? ___ Approximate Acres ___

7. What is the greatest number of acres you have irrigated? ___ Date ___

8. Present Use: Year 1942 Acres Irrigated (1) 53.50 (2) ~~35.1~~ 37 = 90.5

9. If this land is not irrigated now give date of last use ___

10. State the total number of acres that could be irrigated (1) - 53.50 - 25.300 (2) - 37 acres.

11. What is the condition of your irrigation system? ___

Sec. 11

12. Land Description: Pt S½NE¼, So of canal & SE¼NE¼, , Twp. 1 N. Range 26 E.

Remarks: (2) N½NW¼NW¼, N½NE¼NW¼, Sec. 14

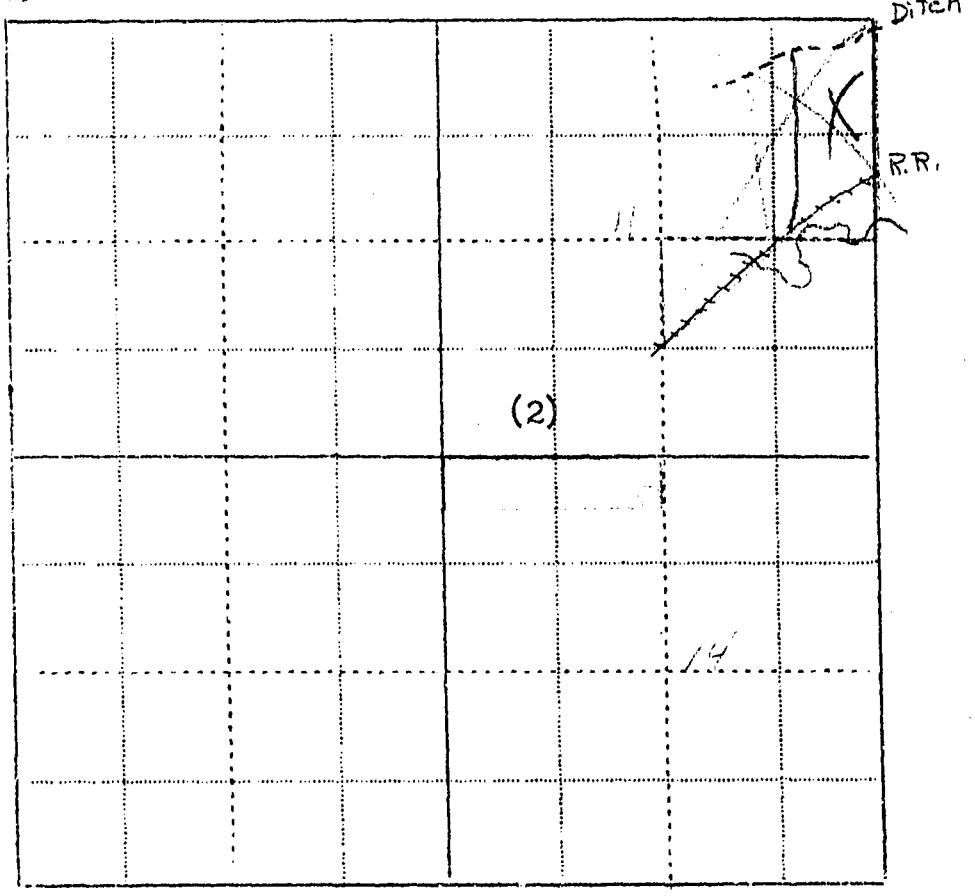

Information by E. E. Tiffany Place at his office Date June 18, 1943

FORM SM-1

14 C

A STUDY OF MONTANA'S WATER RESOURCES

County Yellowstone Source of Information AAA 402

La Crosse Trustee for E. E. Tiffany

1. Water User E. E. Tiffany Address Billings Mont Box 1476

2. Stream ..... Tributary to ..... Basin .....

3. Point of Diversion ..... $\frac{1}{4}$ ..... $\frac{1}{4}$ ..... Section ..... Township ..... Range .....

4. Description of System .....

5. Type of Irrigation .....

6. Original Appropriator ..... Address .....

7. First Use: Year ..... Acres Irrigated .....

8. Maximum Use: Year ..... Acres Irrigated .....

9. Present Use: Year 1941 Acres Irrigated 35.1

10. Last Use: Year ..... Why Abandoned .....

11. Condition of System .....

12. Land Description N ½ NW NW ¼, N ½ NE NW ¼ Sec 14, T 1 N, R 26 E.

Remarks: [illegible]

[illegible]



Information by

FORM SM-1

A STUDY OF MONTANA'S WATER RESOURCES

County _____ Source of Information _____

1. Water User _____ Address _____
2. Stream _____ Tributary to _____ Basin _____
3. Point of Diversion _____ Section _____ Township _____ Range _____
4. Description of System _____
5. Type of Irrigation _____
6. Original Appropriator _____ Address _____
7. First Use: Year _____ Acres Irrigated _____
8. Maximum Use: Year _____ Acres Irrigated _____
9. Present Use: Year _____ Acres Irrigated _____
10. Last Use: Year _____ Why Abandoned _____
11. Condition of System _____
12. Land Description _____, T _____, R _____

Remarks: _____



WITNESS _____ Information by _____

Place _____

FORM SM-1

A STUDY OF MONTANA'S WATER RESOURCES

County _____ Source of Information _____

1. Water User _____ Address _____

2. Stream _____ Tributary to _____ Basin _____

3. Point of Diversion _____ Section _____ Township _____ Range _____

4. Description of System _____

5. Type of Irrigation _____

6. Original Appropriator _____ Address _____

7. First Use: Year _____ Acres Irrigated _____

8. Maximum Use: Year _____ Acres Irrigated _____

9. Present Use: Year _____ Acres Irrigated _____

10. Last Use: Year _____ Why Abandoned _____

11. Condition of System _____

12. Land Description _____, T _____, R _____

Remarks: _____



WITNESS: _____ Information by _____

Place _____

Please Do Not Fill in Any Items on This Page

Notice of Appropriation

1. County [illegible] Book D Page [illegible] Record Water

2. Name of Appropriator [illegible] Address Billings, Mont

3. Date Appropriated [illegible] Date Filed [illegible]

Amount Appropriated, Miners Inches ....., Cubic Feet per second 10

4. Name of Stream [illegible] Tributary ..... Basin .....

5. Point of Diversion [illegible]

Sec. ..... Twp. ..... Rge. ..... Bank of Stream .....

6. Purpose [illegible]

7. Description of System [illegible]

8. Land Description of Intended Place of Use [illegible]

9. Remarks (Pertaining to Use, etc.) [illegible]

Decree

10. Case No. ..... Date ..... Amt. Decreed: M. I. ..... C. F. S. .....

11. To Whom Decreed ..... Address .....

FORM SM-1a

STATE OF MONTANA WATER RESOURCES SURVEY

County Yellowstone Date February [illegible] 1943

Name of Water User Adam Lambrecht Address Route 3, Billings

1. Do you own this land? Yes X No ___ If not give the owner's name below:

   Owner's name ✓ Address ✓

2. Source of Water Yellowstone River Water delivered by B. L. & I.

3. Give point of Diversion ___ ¼ ___ ¼ ___ Section 11 Township 1h Range 26

4. Water is obtained by: (Check one) Gravity ___ Pumping ___ Other X

5. Who first used water on this land? B. L. & I. Address Billings

6. In what year was this land first irrigated? 1906 Approximate Acres 118.3

7. What is the greatest number of acres you have irrigated? 128 Date 1933

8. Present Use: Year 1942 Acres Irrigated 118.3

9. If this land is not irrigated now give date of last use ✓

10. State the total number of acres that could be irrigated 128 acres.

11. What is the condition of your irrigation system? Good

12. Land Description: S½SE¼, NE¼SE¼, NW¼SE¼, So. of RR, Twp. 1 N. Range 26 E.

Remarks: Sec. 11

Has 80 and 35 shares B. L. & I.

3 mile in washing during high water [illegible] [illegible] [illegible] [illegible] [illegible] [illegible] [illegible] top of syphons at present the high water washes out flume, [illegible]



Information by Adam Lambrecht Place ___ Date ___

FORM SM-1

A STUDY OF MONTANA'S WATER RESOURCES

County Yellowstone Source of Information A.A.D. #273

1. Water User Adam Lambrecht Address Rte #3. Billings Mont

2. Stream ..... Tributary to ..... Basin .....

3. Point of Diversion ¼ ¼ Section ..... Township ..... Range .....

4. Description of System .....

5. Type of Irrigation .....

6. Original Appropriator ..... Address .....

7. First Use: Year ..... Acres Irrigated .....

8. Maximum Use: Year ..... Acres Irrigated .....

9. Present Use: Year 1941 Acres Irrigated 118.3

10. Last Use: Year ..... Why Abandoned .....

11. Condition of System .....

12. Land Description S2 SE4 NE SE4 NW SE4 SRR Sec 11, T 1N, R 26E

Remarks: Has

80 shares B.L. + I.

35 " B.L. + I.

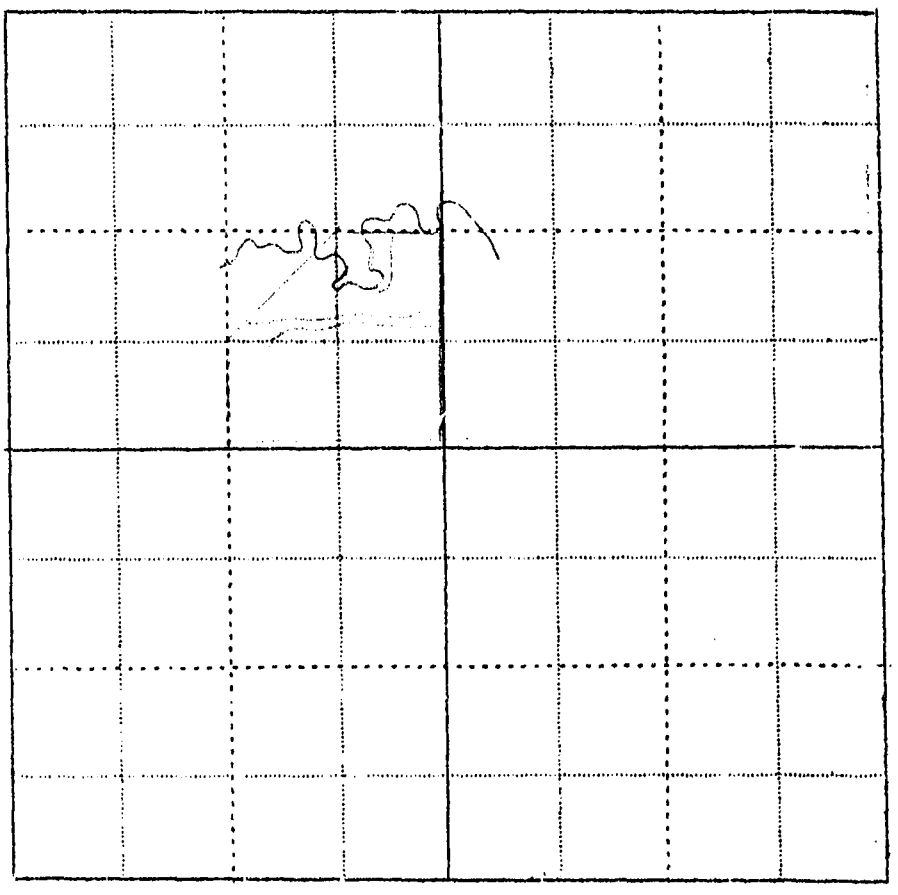

WITNESS: ..... Information by .....

Place .....

Please Do Not Fill in Any Items on This Page

Notice of Appropriation

1. County Yellowstone Book E Page 83 Record Misc.
2. Name of Appropriator Billings Land & Irr. Co. Address Billings, Mont.
3. Date Appropriated Sept. 19, 1905 Date Filed Sept. 21, 1905

   Amount Appropriated, Miners inches ....., Cubic Feet per second 50
4. Name of Stream Bitter Creek Tributary ..... Basin .....
5. Point of Diversion About 300 ft. east of [illegible] Five Mile Creek crosses center line of

   Sec. 10 Twp. 1N Rge. 26E Bank of Stream .....
6. Purpose Irrigation, domestic
7. Description of System Dam at point of diversion, of stone, dirt & brush to extend from bank to bank of creek. Dam 14 ft. long, 12 ft. wide on top & 60 ft. long. Ditch to tap dam at SW end & cross SE4 sec 10 & S2 sec 11, 1N 26E Ditch to be 1½ mi. long. Up said creek will be a reservoir bounded by banks of creek & dam. Smaller ditches will distribute water to land.
8. Land Description of Intended Place of Use sec. 11, 1N 26E

   sec. 12, 1N 26E
9. Remarks (Pertaining to Use, etc.) Small creek flowing into Yellowstone River from north bank in sec. 7, 1N, 27E Also all waters of spring, coulees etc. tributary to said creek above diversion point.

Decree

10. Case No. ..... Date ..... Amt. Decreed: M. I. ..... C. F. S. .....
11. To Whom Decreed ..... Address .....
12. Name of Ditch ..... Maximum Capacity (C. F. S.) .....
13. Date of Priority ..... Purpose .....
14. Land Description of Place of Use as Decreed .....

Phone 8529

FORM SM-1

A STUDY OF MONTANA'S WATER RESOURCES

County Yellowstone Source of Information [illegible] #221

1. Water User ~~Geo. Sturm~~ Casper Lambrecht Address 215 No 6th St. Hannibal, Mo. Rt 3 Billings

2. Stream B. T. I. ditch Tributary to Yellowstone Basin Yel. ~~801 N. 30 Billings~~

3. Point of Diversion ¼ ¼ Section Township Range

4. Description of System Gravity

5. Type of Irrigation Flood

6. Original Appropriator B. T. I. ditch Address Billings

7. First Use: Year Acres Irrigated 67.2

8. Maximum Use: Year 1940 Acres Irrigated 67.2

9. Present Use: Year 1943 Acres Irrigated ~~[illegible]~~ 78

10. Last Use: Year ✓ Why Abandoned ✓

11. Condition of System Good.

12. Land Description [illegible], T 1 N., R 26 E.

Remarks:

~~Operator [illegible]~~

80 shares B. T. I.

"

[illegible]

Casper Lambrecht [illegible]

[illegible]



by: ~~[illegible]~~ Casper Lambrecht Information by [illegible]

Place Billings Office Jan. 25, 1943

618

FORM SM-1a

STATE OF MONTANA WATER RESOURCES SURVEY

County Yellowstone Date February 1943

Name of Water User George Lambrecht Address Route 3, Billings

1. Do you own this land? Yes X No ___ If not give the owner's name below:

   Owner's name _____ Address _____

2. Source of Water Yellowstone River Water delivered by B. L. & I.

3. Give point of Diversion ___ ¼ ___ ¼ ___ Section _____ Township ___ Range ___

4. Water is obtained by: (Cneck one) Gravity X Pumping _____ Other _____

5. Who first used water on this land? _____ Address _____

6. In what year was this land first irrigated? _____ Approximate Acres _____

7. What is the greatest number of acres you have irrigated? ✓ Date _____

8. Present Use: Year 1942 Acres Irrigated 105 est. x 110.5 acres

9. If this land is not irrigated now give date of last use _____

10. State the total number of acres that could be irrigated 111.5 acres.

11. What is the condition of your irrigation system? Good

12. Land Description: W½SW¼, Sec. 14; 20 A. in N½SE¼, Sec. 15, Twp. 1 N. Range 26 E.

Remarks: Has 80 and 23.5 shares in the B. L. & I. Which shares are used to irrigate this land? -BI&I



Information by Litton Place Billings Date March 1, 1943

FORM SM-1

A STUDY OF MONTANA'S WATER RESOURCES

14 H
15 E

County_____ Source of Information_____

1. Water User_____ Address_____

2. Stream_____ Tributary to_____ Basin_____

3. Point of Diversion ¼ ¼ Section_____ Township_____ Range_____

4. Description of System_____

5. Type of Irrigation_____

6. Original Appropriator_____ Address_____

7. First Use: Year_____ Acres Irrigated_____

8. Maximum Use: Year_____ Acres Irrigated_____

9. Present Use: Year_____ Acres Irrigated 105 ac.

10. Last Use: Year_____ Why Abandoned_____

11. Condition of System_____

12. Land Description_____, T 12 N, R 16 E.

Remarks:_____

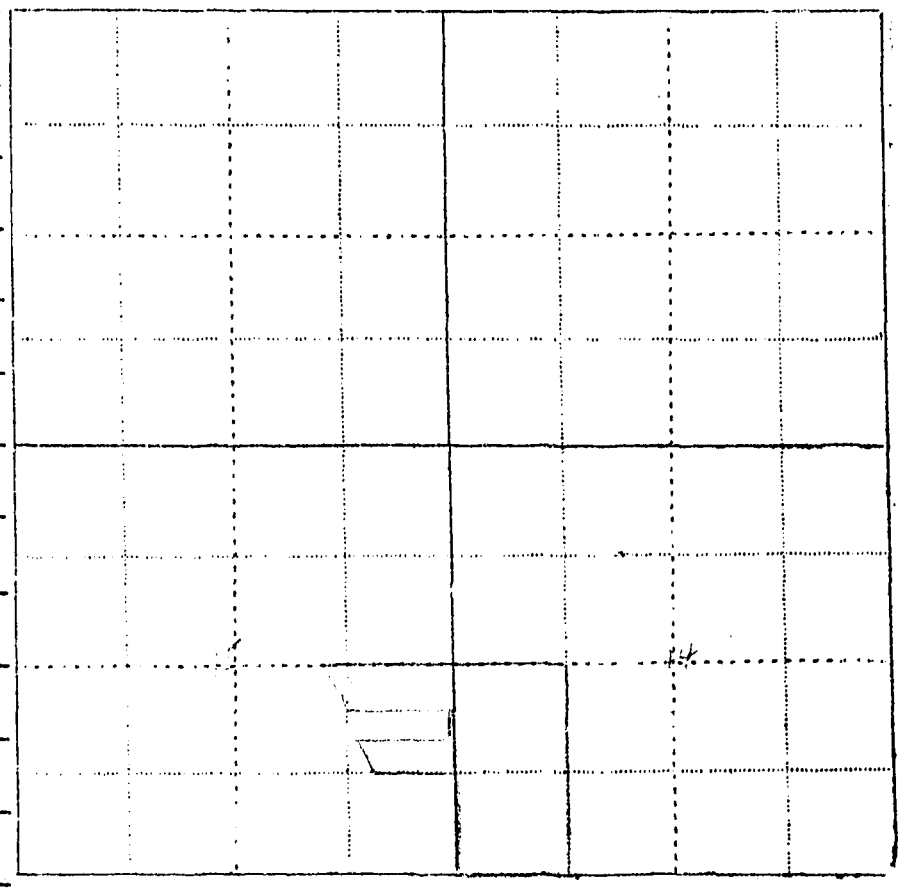

WITNESS_____ Information by_____

Place_____

FORM SM-1

A STUDY OF MONTANA'S WATER RESOURCES

County [illegible] Source of Information [illegible]

1. Water User [illegible] Address [illegible]
2. Stream [illegible] Tributary to _____ Basin _____
3. Point of Diversion ¼ ¼ Section _____ Township _____ Range _____
4. Description of System [illegible]
5. Type of Irrigation [illegible]
6. Original Appropriator [illegible] Address _____
7. First Use: Year _____ Acres Irrigated _____
8. Maximum Use: Year 1930 Acres Irrigated [illegible]
9. Present Use: Year 1942 Acres Irrigated 64.5 [illegible]
10. Last Use: Year _____ Why Abandoned _____
11. Condition of System [illegible]
12. Land Description [illegible], T 1N, R 26E

Remarks: [illegible]

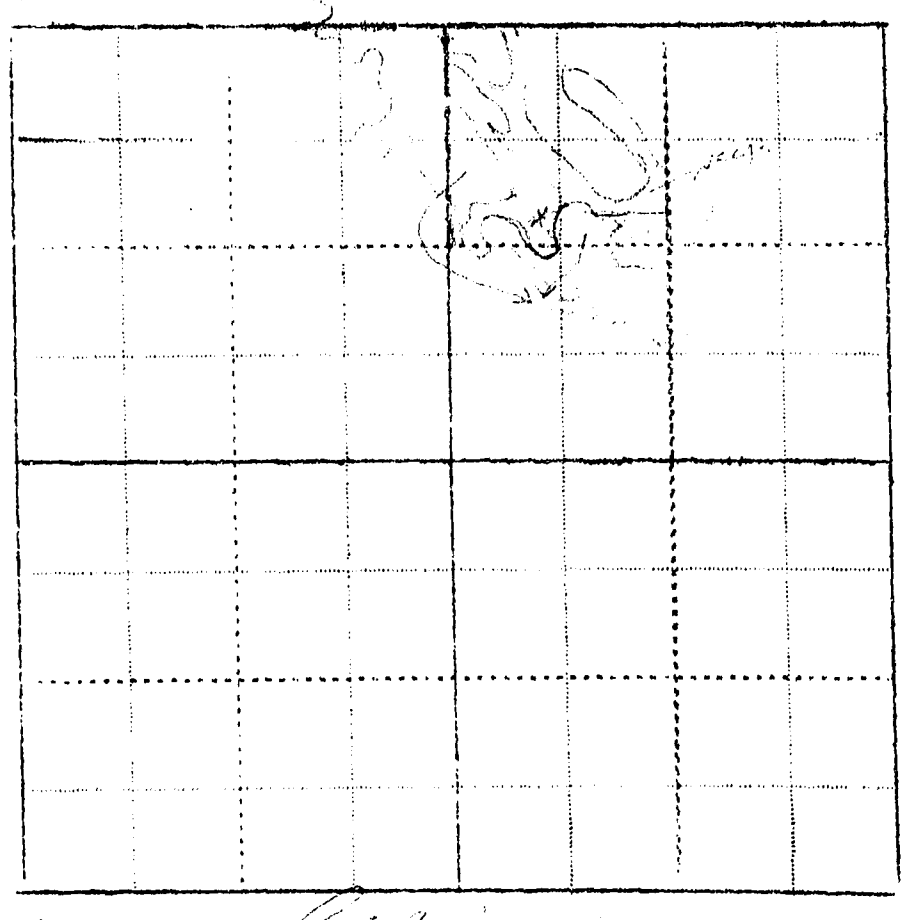

WITNESS: [illegible] Information by [illegible]

Place [illegible]

Please Do Not Fill in Any Items on This Page

Notice of Appropriation

351

1. County Yellowstone Book D Page 136 Record Misc.
2. Name of Appropriator Henry Holling Address Billings, Mont.
3. Date Appropriated Mar. 23, 1903 Date Filed Mar. 23, 1903

   Amount Appropriated, Miners Inches ....., Cubic Feet per second 12 1/2
4. Name of Stream Bitter Creek Tributary ..... Basin .....
5. Point of Diversion Near NW corner of

   Sec. 31 Twp. 2N Rge. 26E Bank of Stream each
6. Purpose All useful & beneficial, especially irrigation.
7. Description of System Dam & ditches. Dam 25 ft. long from bank to bank of creek. 5 ft. wide across top, 6 ft. high. Two main ditches, tapping dam on each side of Bitter Creek. Laterals to be constructed to distribute water upon land described.
8. Land Description of Intended Place of Use .....
9. Remarks (Pertaining to Use, etc.) .....

Decree

10. Case No. ..... Date ..... Amt. Decreed: M. I. ..... C. F. S. .....
11. To Whom Decreed ..... Address .....

FORM SM-1a

STATE OF MONTANA WATER RESOURCES SURVEY

County Yellowstone Date February 24, 1943

Name of Water User _____ Address _____

1. Do you own this land? Yes ___ No ___ If not give the owner's name below:
   Owner's name ~~% Grover C. Johnston~~ Federal Farm Mortgage Corporation Address Gen. Del., Billings

2. Source of Water Yellowstone Water delivered by B. L. & I. ditch

3. Give point of Diversion ___ ¼ ___ ¼ ___ Section ___ Township ___ Range ___

4. Water is obtained by: (Check one) Gravity X Pumping ___ Other ___

5. Who first used water on this land? Don't know Address _____

6. In what year was this land first irrigated? Don't know Approximate Acres _____

7. What is the greatest number of acres you have irrigated? 2 Date 1940

8. Present Use: Year 1942 Acres Irrigated ~~10.00~~ 2 irrigated bal subirrigated from seepage.

9. If this land is not irrigated now give date of last use _____

10. State the total number of acres that could be irrigated 40 to 50 acres.

11. What is the condition of your irrigation system? Fair for about 5 acres.

12. Land Description: SE¼, Sec. 9, Twp. 1 N. Range 26 E.

Remarks: Possibly this is not irrigated at present.

Most of this 10 acres colored blue has considerable seepage especially in the fall. The east half is not so bad. What I have colored black is mostly a slew what I have left white could be irrigated by putting in a new headgate and considerable work on the land.

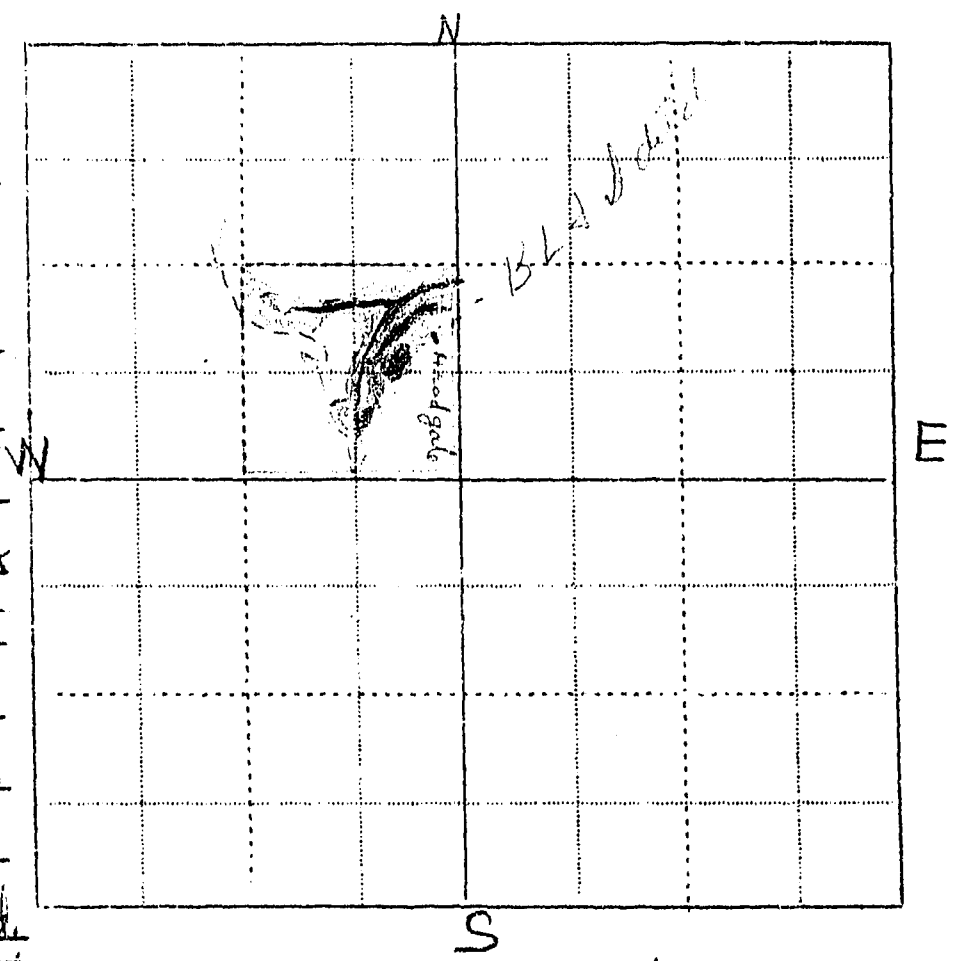

Information by Geo. Johnston Place _____ Date Feb. 27, 1943.

Bridger Montana
c/o Ohio Oil Co
Feb. 27, 1943.

Mr. G. J. Oranetz.
Box 873, Billings Mont.
Dear Sir -

Just received your letter in regards to irrigation on the SE¼ of Sec. 9. T.W.P. 1 N.R.26 E.
You might get the information of who first owned and who first irrigated said land from Mrs Florence Morgan as she owned it from 1917 to 1938.
Her address is Mrs Florence Morgan
Gen. Del. Billings Montana.
She is my mother in law and is living on the place to.
I am staying here temporarily as my wife is teaching school here.
I expect to be in Billings next Saturday, March 6th and will try and see you.

Yours respectfully
Grover Johnston.

FORM SM-1

A STUDY OF MONTANA'S WATER RESOURCES

County Yellowstone Source of Information

1. Water User Fed. Farm Mtg. Coy. Address Gen Del. Billings

2. Stream Tributary to Basin

3. Point of Diversion ¼ ¼ Section Township Range

4. Description of System

5. Type of Irrigation

6. Original Appropriator Address

7. First Use: Year Acres Irrigated

8. Maximum Use: Year Acres Irrigated

16 9. Present Use: Year Acres Irrigated

10. Last Use: Year Why Abandoned

11. Condition of System

12. Land Description [illegible], T 1N, R 26E

Remarks: N.P.

[illegible]

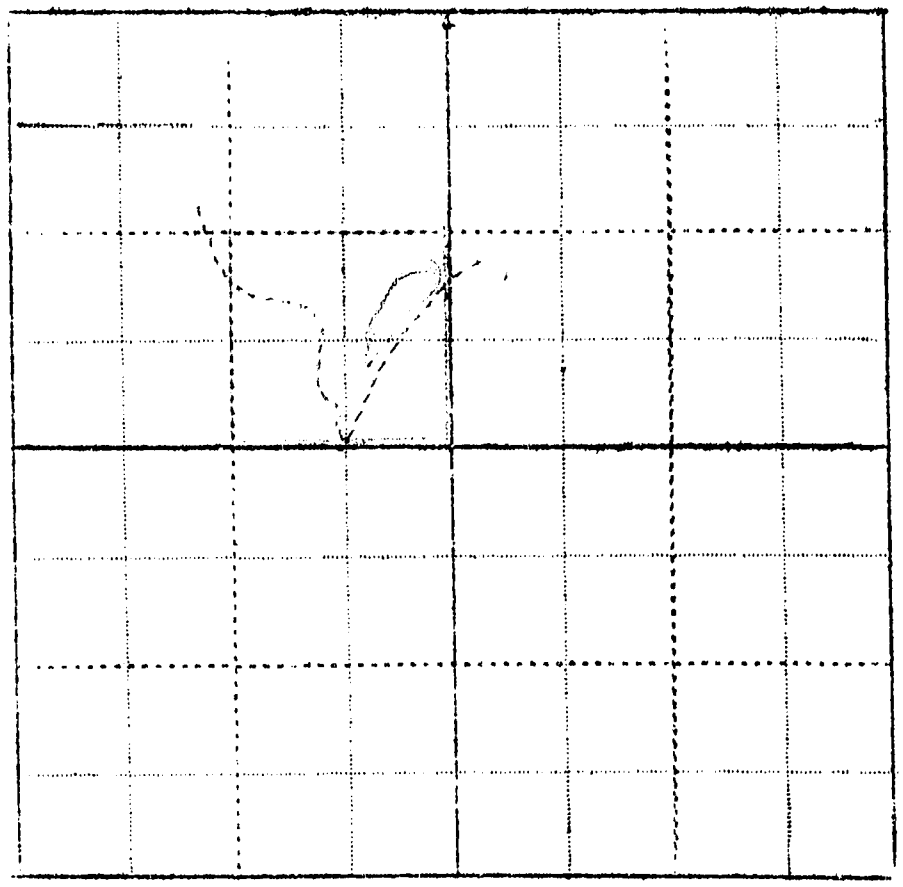

WITNESS: Information by

FORM SM-1

A STUDY OF MONTANA'S WATER RESOURCES

County _____ Source of Information _____

1. Water User _____ Address _____

2. Stream _____ Tributary to _____ Basin _____

3. Point of Diversion ¼ ¼ Section _____ Township _____ Range _____

4. Description of System _____

5. Type of Irrigation _____

6. Original Appropriator _____ Address _____

7. First Use: Year _____ Acres Irrigated _____

8. Maximum Use: Year _____ Acres Irrigated _____

9. Present Use: Year _____ Acres Irrigated 125

10. ~~Last Use:~~ ~~Year~~ ~~Why Abandoned~~ Could irrigate 136 acres

11. Condition of System _____

12. Land Description _____, T _____, R _____

Remarks: _____



WITNESS: _____ Information by _____

Place _____ Feb. 25, 1943

Please Do Not Fill in Any Items on This Page

Notice of Appropriation

1. County Yellowstone Book 1 Page 18 Record Misc.
2. Name of Appropriator John A. Schmitt Address Billings, Mont. Ter.
3. Date Appropriated Aug. 13, 1886 Date Filed Aug. 16, 1886
   Amount Appropriated, Miners Inches 100, Cubic Feet per second
4. Name of Stream Spring Tributary Basin
5. Point of Diversion Where spring rises being about 2500 ft. NW from my dwelling on described land.
   Sec. Twp. Rge. Bank of Stream
6. Purpose
7. Description of System One of said springs is about 1500 ft. from the former. One in same direction from dwelling but perhaps a little more east thereof.
   Ditch - 8 ins by 10 ins.
8. Land Description of Intended Place of Use
   All sec. 24 1N 26E
   And adjoining lands in 1N. 26E being about 4½ miles down the Yellowstone river from Billings.
9. Remarks (Pertaining to Use, etc.) Land being on north side of river
   Appropriation made Aug. 10, 1886
   One spring is about 1508 ft. from one described above, a little more east from dwelling.

Decree

10. Case No. Date Amt. Decreed: M. I. C. F. S.
11. To Whom Decreed Address
12. Name of Ditch Maximum Capacity (C. F. S.)
13. Date of Priority Purpose
14. Land Description of Place of Use as Decreed

FORM SM-1

A STUDY OF MONTANA'S WATER RESOURCES

County Ystone Source of Information [illegible] - 1924

1. Water User [illegible] Address [illegible]

2. Stream [illegible] Tributary to _____ Basin _____

3. Point of Diversion ¼ ¼ Section _____ Township _____ Range _____

4. Description of System [illegible]

5. Type of Irrigation [illegible]

6. Original Appropriator _____ Address _____

7. First Use: Year _____ Acres Irrigated [illegible]

8. Maximum Use: Year _____ Acres Irrigated [illegible] could be

9. Present Use: Year 1941 Acres Irrigated 15.9 [illegible]

10. Last Use: Year _____ Why Abandoned _____

11. Condition of System [illegible]

12. Land Description [illegible] Sec 10, T 1 N, R 26 E

Remarks: Has

32 shares [illegible]



WITNESS: _____ Information by [illegible]

Place [illegible]

Please Do Not Fill in Any Items on This Page

Notice of Appropriation

352

1. County Yellowstone Book E Page 83 Record Misc.
2. Name of Appropriator Billings Land & Irr. Co. Address Billings, Mont.
3. Date Appropriated Sept. 19, 1905 Date Filed Sept. 21, 1905

   Amount Appropriated, Miners Inches ..... , Cubic Feet per second 50
4. Name of Stream Bitter Creek Tributary ..... Basin .....
5. Point of Diversion 300 ft. east of where Five Mile Creek crosses center line of SE¼ of

   Sec. 10 Twp. 1N Rge. 26E Bank of Stream .....
6. Purpose Irrigation, domestic
7. Description of System Dam at point of diversion to extend from bank to bank of said creek. Dam to be 14 ft. long, 12 ft. wide & 60 ft. along top. Ditch to be 1½ mi. long. Tap said creek bed where there will be a reservoir. Smaller ditches tap main ditch to distribute water to land.
8. Land Description of Intended Place of Use Sec. 11, 1N 26E
   Sec. 12 1N 26E
9. Remarks (Pertaining to Use, etc.) Small creek flowing into Yellowstone River from north bank in sec. 7, 1N 27E. Also all waters of spring, coulees etc. tributary to said creek above diversion point.

Decree

10. Case No. ..... Date ..... Amt. Decreed: M. I. ..... C. F. S. .....
11. To Whom Decreed ..... Address .....
12. Name of Ditch ..... Maximum Capacity (C. F. S.) .....
13. Date of Priority ..... Purpose .....
14. Land Description of Place of Use as Decreed .....

FORM SM-1 Phone 3-0134 12E

A STUDY OF MONTANA'S WATER RESOURCES

Robert Lang, Billings Forest.

County Yellowstone Source of Information HHP 439 H - 439 B - 440

1. Water User Robert Laurie Address Rt 3 - Billings

2. Stream B. + D. Tributary to _____ Basin _____

3. Point of Diversion ¼ ¼ Section _____ Township _____ Range _____

4. Description of System [illegible]

5. Type of Irrigation _____

6. Original Appropriator _____ Address _____

7. First Use: Year _____ Acres Irrigated _____

8. Maximum Use: Year _____ Acres Irrigated _____

9. Present Use: Year 1941 Acres Irrigated [illegible]

10. Last Use: Year _____ Why Abandoned _____

11. Condition of System _____

12. Land Description Frac. S2 Sec 12 - 1N 26 E, Frac. SW4, Sec 12 - 1N 26 E. W2 W2 SW4 Sec 12, T 1N, R 26 E

Remarks: Has

25½ [illegible]

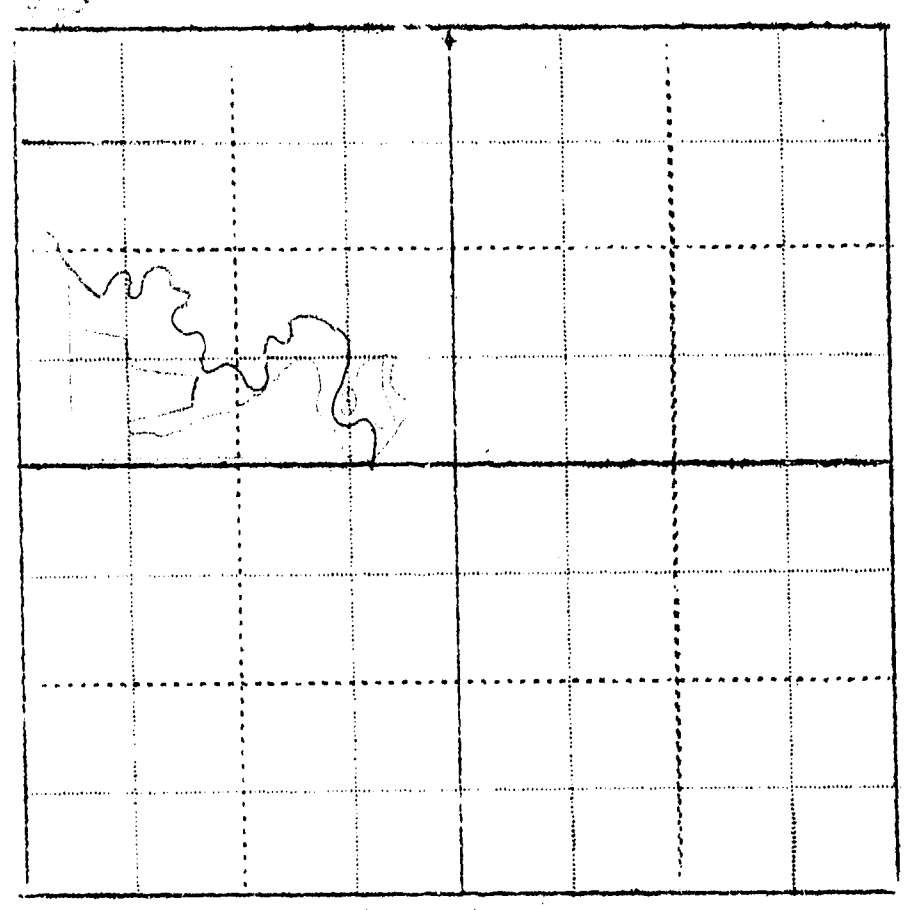

28

WITNESS: [illegible] Information by Robert Laurie

Place 8/24/43

618 + 664

FORM SM-1

12 D

A STUDY OF MONTANA'S WATER RESOURCES

County [illegible] Source of Information _____

1. Water User Robert Laurie Address Rte 3 Billings

2. Stream _____ Tributary to _____ Basin _____

3. Point of Diversion ¼ ¼ Section _____ Township _____ Range _____

4. Description of System _____

5. Type of Irrigation _____

6. Original Appropriator _____ Address _____

7. First Use: Year _____ Acres Irrigated _____

8. Maximum Use: Year _____ Acres Irrigated [illegible]

9. Present Use: Year [illegible] Acres Irrigated 27 [illegible]

10. Last Use: Year _____ Why Abandoned _____

11. Condition of System _____

12. Land Description [illegible] Sec 12, T 1N, R 26E

Remarks: Robert Laurie has 27½ shares B [illegible]

[illegible]

WITNESS: _____ Information by [illegible]



Place [illegible]

Please Do Not Fill in Any Items on This Page

Notice of Appropriation

1. County Yellowstone Book E Page 83 Record Misc.
2. Name of Appropriator Billings Land & Irr. Co. Address Billings, Mont.
3. Date Appropriated Sept 19, 1905 Date Filed Sept. 21, 1905

   Amount Appropriated, Miners Inches ....., Cubic Feet per second 50
4. Name of Stream Bitter Creek Tributary ..... Basin .....
5. Point of Diversion About 300 ft. east of where Five Mile Creek crosses center line of SE¼ of:

   Sec. 10 Twp. 1N Rge. 26E Bank of Stream .....
6. Purpose Irrigation & domestic
7. Description of System Dam at point of diversion, of stone, dirt & brush to extend from bank to bank of creek. Dam to be 14 ft. long, 12 ft. wide on top & 60 ft long, on top. Main ditch will tap dam at SW end & cross SE¼ of sec. 10 & S½ sec. 11, 1N. 26E. Ditch will be 1½ mi. long 4 ft. wide across bottom & not less than 2 ft. deep. Up creek bed will be a reservoir bounded by banks of creek & dam. Smaller ditches tap main
8. Land Description of Intended Place of Use ditch to distribute water to land.

   Sec. 11 and 12 1N 26E
9. Remarks (Pertaining to Use, etc.) Bitter Creek is a small creek flowing into Yellowstone river from north bank in sec. 7 1N 27E. Also all waters of springs, coulees etc. tributary to said creek above diversion point.

Decree

10. Case No. ..... Date ..... Amt. Decreed: M. I. ..... C. F. S. .....
11. To Whom Decreed ..... Address .....
12. Name of Ditch ..... Maximum Capacity (C. F. S.) .....
13. Date of Priority ..... Purpose .....
14. Land Description of Place of Use as Decreed .....

FORM SM-1 [illegible] 3-0452 22K

A STUDY OF MONTANA'S WATER RESOURCES

County Y'stone Source of Information AAA 2088

1. Water User James Leach Address Billings Rte 3

2. Stream B. L. & S. Tributary to _____ Basin _____

3. Point of Diversion ¼ ¼ Section _____ Township _____ Range _____ same as ditch [illegible]

4. Description of System headgate, ditches - pumps & pipes see remarks

5. Type of Irrigation [illegible]

6. Original Appropriator [illegible] Address _____

7. First Use: Year _____ Acres Irrigated _____

8. Maximum Use: Year _____ Acres Irrigated _____

9. Present Use: Year 1941 Acres Irrigated 3.8

10. Last Use: Year _____ Why Abandoned _____

11. Condition of System _____

12. Land Description N½N½N½NE¼SW¼ Sec 22, T 1N, R 26 E.

Remarks: [illegible]

4 shares B. L. & S.

[illegible]



WITNESS: [illegible] Information by Mrs Leach

Place 2/25/43

616

FORM SM-1

Office Phone 36894
Home " 5312

A STUDY OF MONTANA'S WATER RESOURCES

County [illegible] Source of Information _____

1. Water User [illegible] Address [illegible]
2. Stream B. L. & D. Tributary to _____ Basin _____
3. Point of Diversion ¼ ¼ Section _____ Township _____ Range _____
4. Description of System Headgate, & 4 inch pipe under road
5. Type of Irrigation Row - type
6. Original Appropriator B. L. & D. ditch, Address _____
7. First Use: Year _____ Acres Irrigated _____
8. Maximum Use: Year _____ Acres Irrigated Could irrigate 5 more acres
9. Present Use: Year 1942 Acres Irrigated 2.00
10. Last Use: Year _____ Why Abandoned _____
11. Condition of System Good
12. Land Description Trac NE SE NE Sec 31, T [illegible], R [illegible]

Remarks: Has 4 shares B. L. & D. does not have the [illegible] [illegible] [illegible] [illegible] [illegible]



WITNESS: [illegible] Information by O. E. Lee

Place [illegible]

FORM SM-1 G Noble Lewis - NE of town - Phone 3-0152 disconnected 14 B

A STUDY OF MONTANA'S WATER RESOURCES

County Yellowstone Source of Information A.A.A. #283

1. Water User ~~Lewis~~ Laura J. Lewis Address Rte #3. Box ~~245~~ 55 Billings, Mont.

2. Stream [illegible] Tributary to [illegible] Basin [illegible]

3. Point of Diversion ¼ ¼ Section Township Range

4. Description of System [illegible]

5. Type of Irrigation [illegible]

6. Original Appropriator [illegible] Address [illegible]

7. First Use: Year Acres Irrigated [illegible]

8. Maximum Use: Year Acres Irrigated 36

9. Present Use: Year 1941 Acres Irrigated 26.9

10. Last Use: Year Why Abandoned

11. Condition of System Good

12. Land Description N 3/4 of SW SE 4 Sec 14, T 1N, R 26E.

Remarks: ~~G Noble Lewis~~ Laura J. [illegible]

has 30 shares [illegible] in this land irrigated from these shares [illegible]



WITNESS: Information by [illegible]

Place [illegible] Mont May 1, 1943

616

Please Do Not Fill in Any Items on This Page

Notice of Appropriation

1. County [illegible] Book [illegible] Page [illegible] Record [illegible]
2. Name of Appropriator [illegible] Address [illegible]
3. Date Appropriated [illegible] Date Filed [illegible]

   Amount Appropriated, Miners Inches [illegible], Cubic Feet per second [illegible]
4. Name of Stream [illegible] Tributary [illegible] Basin [illegible]
5. Point of Diversion [illegible]

   Sec. [illegible] Twp. [illegible] Rge. [illegible] Bank of Stream [illegible]
6. Purpose [illegible]
7. Description of System [illegible]
8. Land Description of Intended Place of Use [illegible]
9. Remarks (Pertaining to Use, etc.) [illegible]

Decree

10. Case No. [illegible] Date [illegible] Amt. Decreed: M. I. [illegible] C. F. S. [illegible]
11. To Whom Decreed [illegible] Address [illegible]
12. Name of Ditch [illegible] Maximum Capacity (C. F. S.) [illegible]

Please Do Not Fill in Any Items on This Page

Notice of Appropriation

27

1. County [illegible] Book [illegible] Page [illegible] Record [illegible]
2. Name of Appropriator [illegible] Address [illegible]
3. Date Appropriated [illegible] Date Filed [illegible]

   Amount Appropriated, Miners Inches [illegible], Cubic Feet per second [illegible]
4. Name of Stream [illegible] Tributary [illegible] Basin [illegible]
5. Point of Diversion [illegible]

   Sec. [illegible] Twp. [illegible] Rge. [illegible] Bank of Stream [illegible]
6. Purpose [illegible]
7. Description of System [illegible]
8. Land Description of Intended Place of Use [illegible]
9. Remarks (Pertaining to Use, etc.)

Decree

10. Case No. [illegible] Date [illegible] Amt. Decreed: M. I. [illegible] C. F. S. [illegible]
11. To Whom Decreed [illegible] Address [illegible]
12. Name of Ditch [illegible] Maximum Capacity (C. F. S.) [illegible]
13. Date of Priority [illegible] Purpose [illegible]
14. Land Description of Place of Use as Decreed [illegible]

FORM SM-1

29 F

A STUDY OF MONTANA'S WATER RESOURCES

County [illegible] Source of Information [illegible]

1. Water User B. C. [illegible] Address [illegible] Road, Billings

2. Stream High Tributary to _____ Basin _____

3. Point of Diversion same as ditch [illegible] Section _____ Township _____ Range _____

4. Description of System Irrigate & ditches

5. Type of Irrigation gravity - flood

6. Original Appropriator [illegible] Address _____

7. First Use: Year _____ Acres Irrigated _____

8. Maximum Use: Year _____ Acres Irrigated _____

9. Present Use: Year [illegible] Acres Irrigated [illegible]

10. Last Use: Year _____ Why Abandoned _____

11. Condition of System good

12. Land Description [illegible], T [illegible], R [illegible]

Remarks:

1 Share High

1 " [illegible]

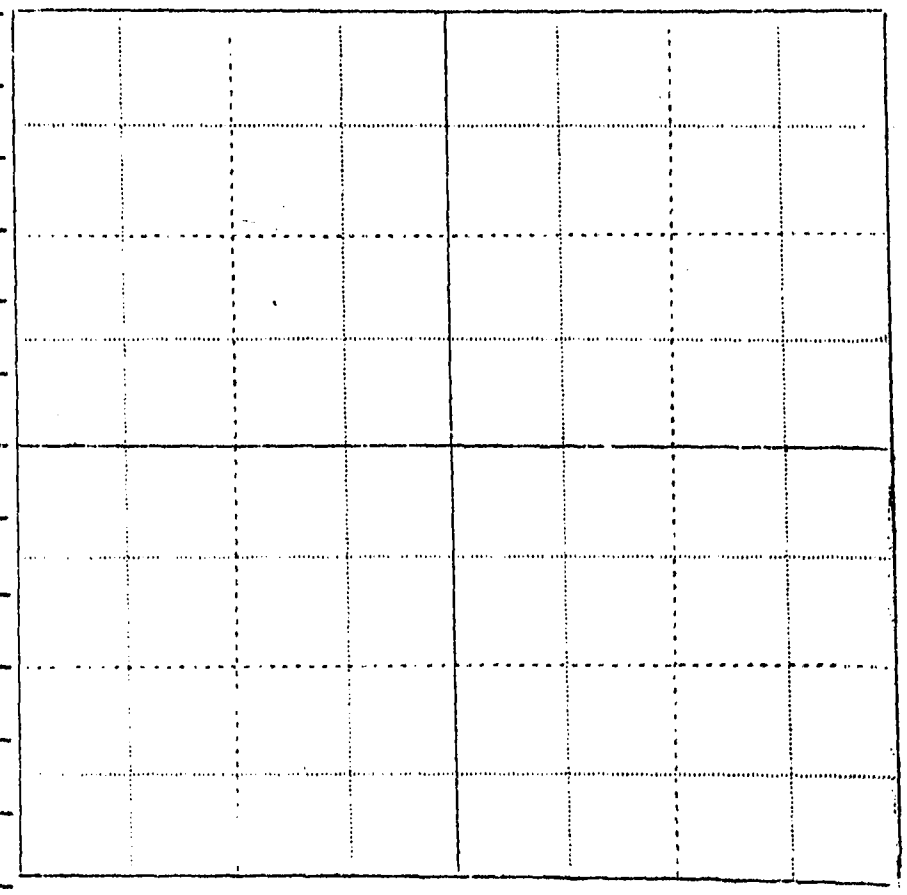

WITNESS [illegible] Information by B. C. [illegible]

Place 12/7/42

FORM SM-1

A STUDY OF MONTANA'S WATER RESOURCES

County _____ Source of Information _____

1. Water User _____ Address _____
2. Stream _____ Tributary to _____ Basin _____
3. Point of Diversion _____ Section _____ Township _____ Range _____
4. Description of System _____
5. Type of Irrigation _____
6. Original Appropriator _____ Address _____
7. First Use: Year _____ Acres Irrigated _____
8. Maximum Use: Year _____ Acres Irrigated _____
9. Present Use: Year _____ Acres Irrigated _____
10. Last Use: Year _____ Why Abandoned _____
11. Condition of System _____
12. Land Description _____, T _____, R _____

Remarks: _____

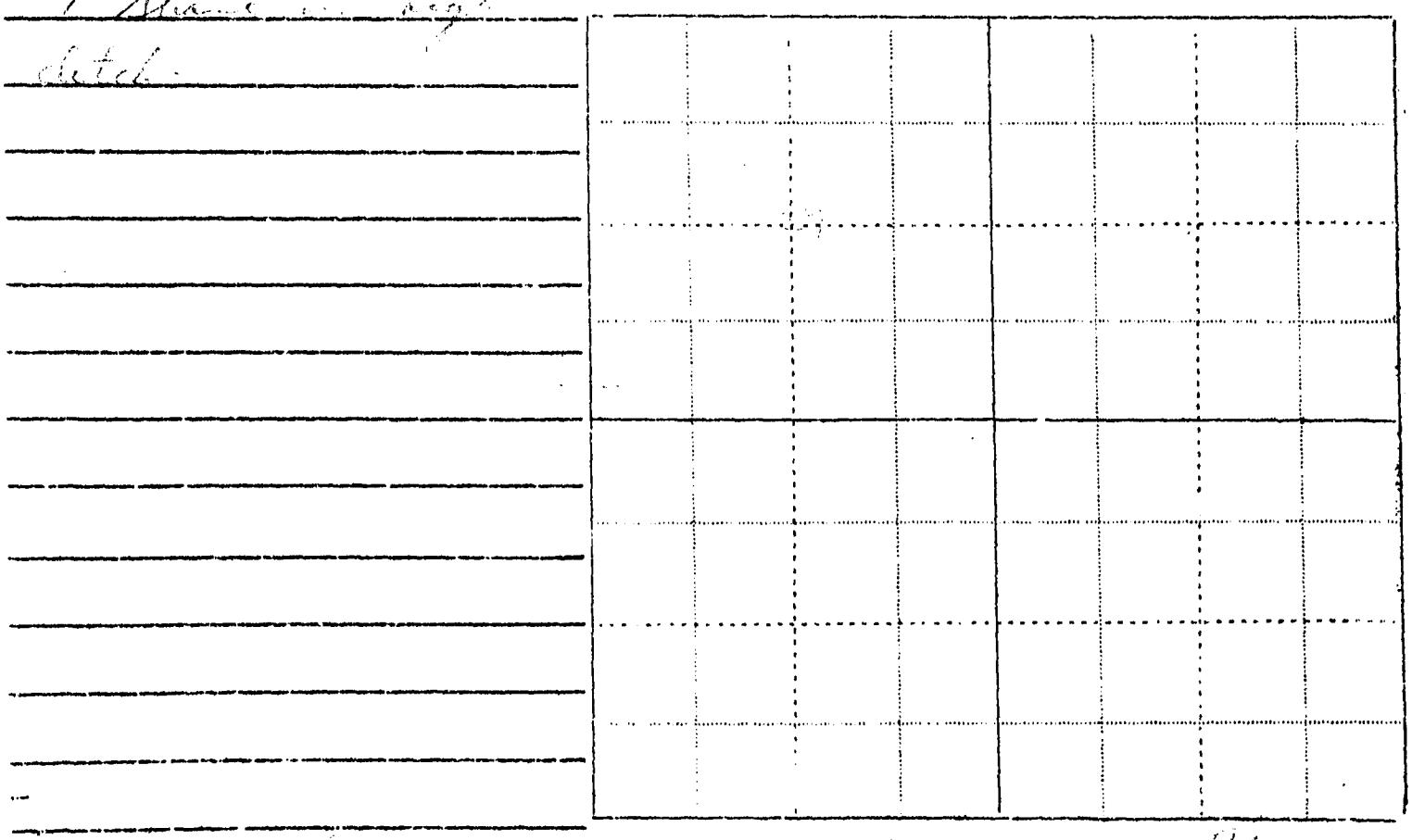

WITNESS _____ Information by _____

Place _____

FORM SM-1

A STUDY OF MONTANA'S WATER RESOURCES

County Y'stone Source of Information Adj 2090

1. Water User Robert Lindsey Address Billings

2. Stream [illegible] Tributary to [illegible] Basin [illegible]

3. Point of Diversion ¼ ¼ Section [illegible] Township [illegible] Range [illegible]

4. Description of System [illegible]

5. Type of Irrigation [illegible]

6. Original Appropriator [illegible] Address [illegible]

7. First Use: Year [illegible] Acres Irrigated [illegible]

8. Maximum Use: Year [illegible] Acres Irrigated [illegible]

9. Present Use: Year [illegible] Acres Irrigated [illegible]

10. Last Use: Year [illegible] Why Abandoned [illegible]

11. Condition of System [illegible]

12. Land Description S. 8 A. of NW SW NE¼ Sec 27, T 1 N, R 26 E.

Remarks: [illegible]



WITNESS: [illegible] Information by Robert Lindsey

Place [illegible]

FORM SM-1a

STATE OF MONTANA WATER RESOURCES SURVEY

County Yellowstone Date February 1943

Name of Water User _____ Address _____

1. Do you own this land? Yes ____ No ____ If not give the owner's name below:

   Owner's name Lockwood Irrigation Dist. Address % L. D. Sharon, Billings

2. Source of Water Yellowstone River Water delivered by _____

3. Give point of Diversion ____ ¼ ____ ¼ ____ Section _____ Township ____ Range ____

4. Water is obtained by: (Cneck one) Gravity _____ Pumping _____ Other _____

5. Who first used water on this land? _____ Address _____

6. In what year was this land first irrigated? _____ Approximate Acres _____

7. What is the greatest number of acres you have irrigated? _____ Date _____

8. Present Use: Year 1942 Acres Irrigated 20.5

9. If this land is not irrigated now give date of last use _____

10. State the total number of acres that could be irrigated _____ acres.

11. What is the condition of your irrigation system? _____

12. Land Description: Part $SE\frac{1}{4}SE\frac{1}{4}$, Sec. 24; Frac. $SW\frac{1}{4}NW\frac{1}{4}$, Twp. 1 N. Range 26 E.
    $E\frac{1}{2}SE\frac{1}{4}$, Frac. $NW\frac{1}{4}SE\frac{1}{4}$, Sec. 25; Frac. $NE\frac{1}{4}SE\frac{1}{4}$, Sec. 34

Remarks: _____

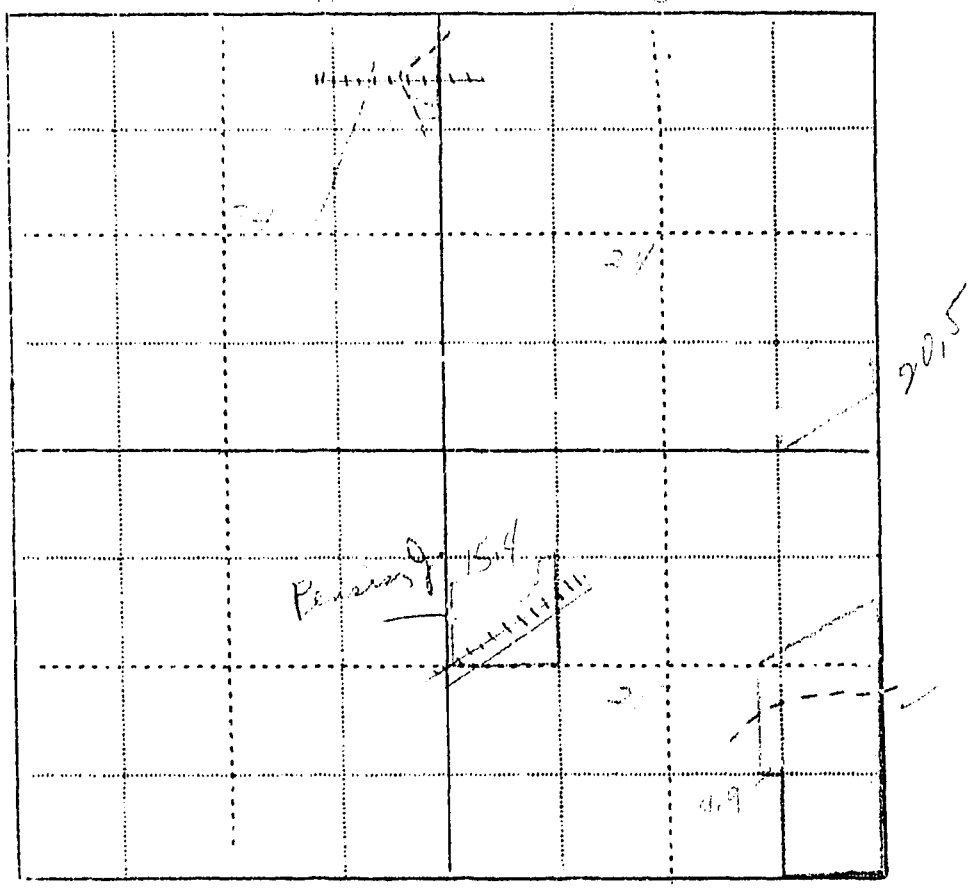

Information by _____ Place _____ Date _____

FORM SM-1

A STUDY OF MONTANA'S WATER RESOURCES

County Y'stone Source of Information AAA 5106

1. Water User Lockwood Irrig Dist Address % L. D. Sharon Billings

2. Stream _____ Tributary to _____ Basin _____

3. Point of Diversion ¼ ¼ Section _____ Township _____ Range _____

4. Description of System _____

5. Type of Irrigation _____

6. Original Appropriator _____ Address _____

7. First Use: Year _____ Acres Irrigated _____

8. Maximum Use: Year _____ Acres Irrigated _____

9. Present Use: Year 1942 Acres Irrigated 20.5 [illegible]

10. Last Use: Year _____ Why Abandoned _____

11. Condition of System _____

12. Land Description Part SE SE¼ Sec 24, T 1N, R 26 E.

Remarks: [illegible] Sec 34

[illegible] 54.16

[illegible] 73.40

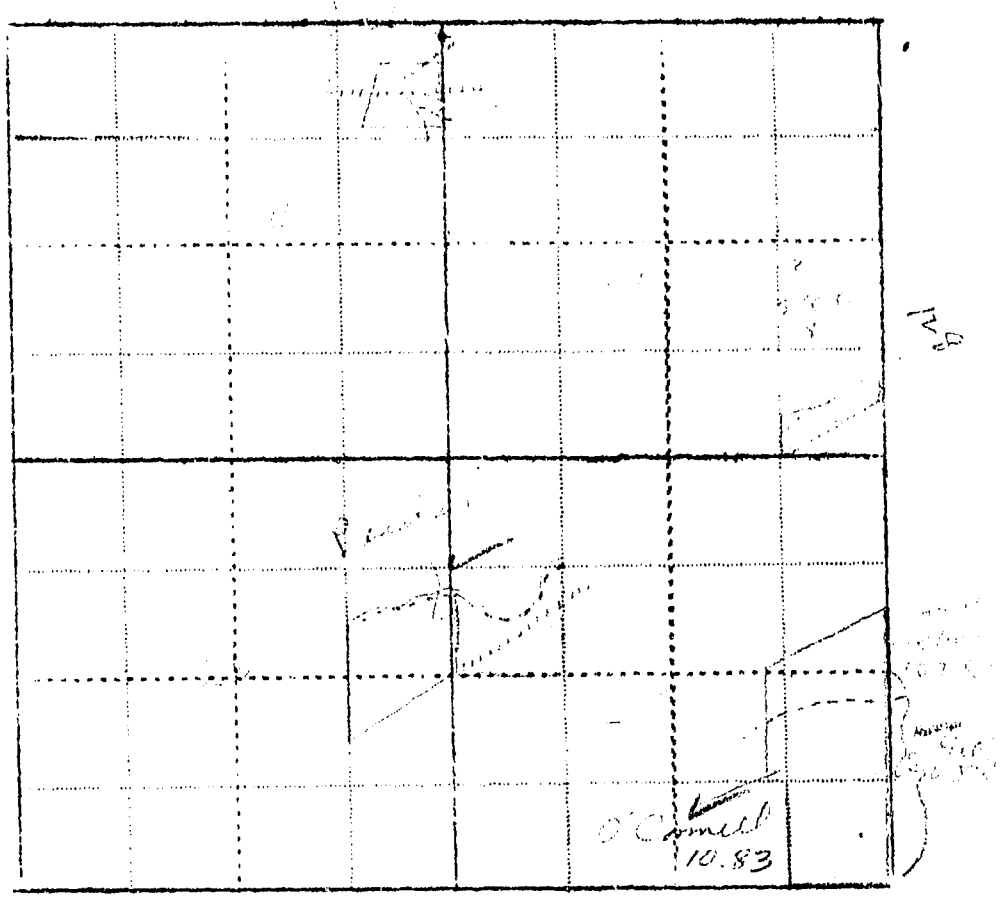

WITNESS: _____ Information by _____

Place _____

Please Do Not Fill in Any Items on This Page

14

Notice of Appropriation

1. County Yellowstone Book C Page 524 Record Misc.
2. Name of Appropriator John G. Illg Address Billings, Mont.
3. Date Appropriated Feb. 24, 1902 Date Filed Feb. 25, 1902

   Amount Appropriated, Miners Inches ..., Cubic Feet per second 20
4. Name of Stream Dry Creek Tributary ... Basin ...
5. Point of Diversion Near SWNW¼ of

   Sec. 31 Twp. 1N Rge. 27E Bank of Stream ...
6. Purpose Water stock & especially to irrigate land listed below.
7. Description of System Dam about 35 ft. wide on bottom, 15 ft. across top, 20 ft. high & from 35 to 15 ft. thick on top. Ditch will start near dam & run parallel with Dry Creek & across NE¼ of sec. 36 1N 26E to place of use. Ditch will be 4 ft wide on bottom, about 6 ft. wide on top and about 2 ft. deep.
8. Land Description of Intended Place of Use
   E½SW¼, W½SE¼ sec. 25 1N 26E
9. Remarks (Pertaining to Use, etc.) Dry Creek has its source near 1N and 1S 27E and supplied with water from rains, snows & springs Empties into Yellowstone River near twps. line of 1N 26E and 1N 27E

Decree

10. Case No. ... Date ... Amt. Decreed: M. I. ... C. F. S. ...
11. To Whom Decreed ... Address ...
12. Name of Ditch ... Maximum Capacity (C. F. S.) ...
13. Date of Priority ... Purpose ...
14. Land Description of Place of Use as Decreed

Please Do Not Fill in Any Items on This Page

Notice of Appropriation

353

1. County Yellowstone Book 1 Page 18 Record Misc.
2. Name of Appropriator John A. Schmitt Address Billings, Mont. Ter.
3. Date Appropriated Aug. 13, 1886 Date Filed Aug. 13, 1886

   Amount Appropriated, Miners Inches 100, Cubic Feet per second
4. Name of Stream Spring Tributary Basin
5. Point of Diversion Where spring rises being about 2500 ft. NW from my dwelling on described land

   Sec. Twp. Rge. Bank of Stream
6. Purpose Irrigation & domestic
7. Description of System Ditch 8 inches by 10 inches
8. Land Description of Intended Place of Use All sec. 24, 1N 26E
9. Remarks (Pertaining to Use, etc.) Land being on north side of river Appropriation made Aug. 10, 1886 One spring is about 1500 ft from one described above, a little more east from dwelling

Decree

10. Case No. Date Amt. Decreed: M. I. C. F S.
11. To Whom Decreed Address
12. Name of Ditch Maximum Capacity (C. F. S.)
13. Date of Priority Purpose
14. Land Description of Place of Use as Decreed

FORM SM-1

A STUDY OF MONTANA'S WATER RESOURCES

County [illegible] Source of Information _____

1. Water User [illegible] Address [illegible]
2. Stream [illegible] Tributary to _____ Basin _____
3. Point of Diversion ¼ ¼ Section _____ Township _____ Range _____
4. Description of System [illegible]
5. Type of Irrigation [illegible]
6. Original Appropriator [illegible] Address _____
7. First Use: Year _____ Acres Irrigated _____
8. Maximum Use: Year _____ Acres Irrigated _____
9. Present Use: Year _____ Acres Irrigated [illegible]
10. Last Use: Year _____ Why Abandoned _____
11. Condition of System [illegible]
12. Land Description [illegible] Sec 22, T 11N, R 26 E

Remarks: [illegible]

[illegible]



WITNESS: _____ Information by [illegible]

Place [illegible]

FORM SM-1

Phone 3-0593

21-A
21-A

A STUDY OF MONTANA'S WATER RESOURCES

County Yellowstone Source of Information _____

1. Water User Dick Logan Address Billings [illegible]
2. Stream _____ Tributary to _____ Basin _____
3. Point of Diversion ¼ ¼ Section _____ Township _____ Range _____
4. Description of System _____
5. Type of Irrigation _____
6. Original Appropriator _____ Address _____
7. First Use: Year _____ Acres Irrigated _____
8. Maximum Use: Year _____ Acres Irrigated _____
9. Present Use: Year _____ Acres Irrigated 45.00
10. Last Use: Year _____ Why Abandoned _____
11. Condition of System _____
12. Land Description E²N²SW, E²NW, E²E²W²NW Sec 29 N²NW, N²SW, SWNE, NWSE, T 1N, R 26 E

Remarks: _____

5 [illegible]

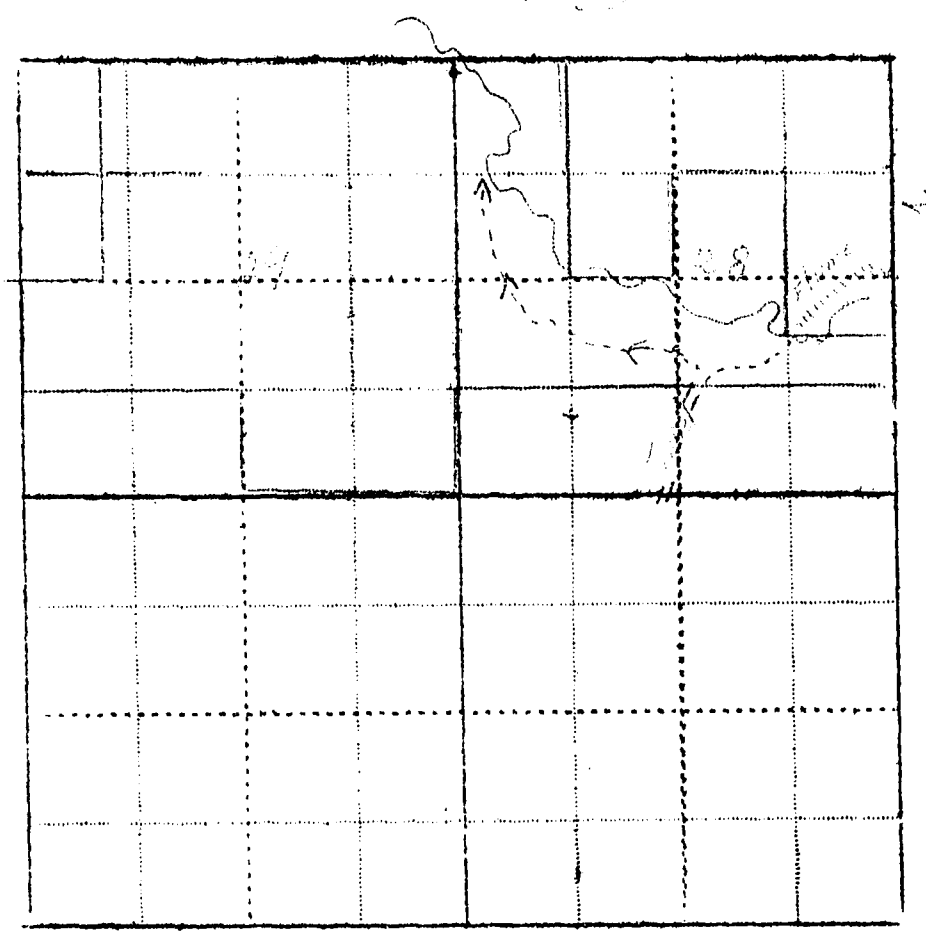

WITNESS: _____ Information by Dick Logan

Place 2/25/43

Please Do Not Fill in Any Items on This Page

Notice of Appropriation

30

1. County Yellowstone Book C Page 585 Record Misc.
2. Name of Appropriator John J. Walk Address Billings, Mont.
3. Date Appropriated July 8, 1902 Date Filed July 14, 1902
   Amount Appropriated, Miners Inches 200, Cubic Feet per second 5
4. Name of Stream Alkali Creek Tributary Basin
5. Point of Diversion From bank to bank of said creek on SW SE¼ of
   Sec. 19 Twp. 1N Rge. 26 E Bank Stream south
6. Purpose Irrigation of land listed below.
7. Description of System Dam 4 ft. high, 10 ft. wide across top & 12 ft. long. Main ditch extends from dam on south side of Alkali Creek across a portion of sec. 19, 1N 26E to land of use. Ditch being 4 ft. wide on bottom, 1 ft. deep & 2½ miles long from dam to place of use.
8. Land Description of Intended Place of Use NW SW¼ sec. 28 1N 26E
9. Remarks (Pertaining to Use, etc.) A creek flowing south and emptying into the Yellowstone River in sec. 27 1N 26E.

Decree

10. Case No. Date Amt. Decreed: M. I. C. F. S.
11. To Whom Decreed Address
12. Name of Ditch Maximum Capacity (C. F. S.)
13. Date of Priority Purpose
14. Land Description of Place of Use as Decreed

FORM SM-1

A STUDY OF MONTANA'S WATER RESOURCES

County _____ Source of Information _____

1. Water User _____ Address _____

2. Stream _____ Tributary to _____ Basin _____

3. Point of Diversion ¼ ¼ Section _____ Township _____ Range _____

4. Description of System _____

5. Type of Irrigation _____

6. Original Appropriator _____ Address _____

7. First Use: Year _____ Acres Irrigated _____

8. Maximum Use: Year _____ Acres Irrigated _____

9. Present Use: Year _____ Acres Irrigated _____

10. Last Use: Year _____ Why Abandoned _____

11. Condition of System _____

12. Land Description _____, T _____, R _____

Remarks: _____



WITNESS: _____ Information by _____

Place _____

FORM SM-1

A STUDY OF MONTANA'S WATER RESOURCES

County [illegible] Source of Information [illegible]

1. Water User [illegible] Address [illegible]

2. Stream [illegible] Tributary to [illegible] Basin [illegible]

3. Point of Diversion [illegible] Section [illegible] Township [illegible] Range [illegible]

4. Description of System [illegible]

5. Type of Irrigation [illegible]

6. Original Appropriator [illegible] Address [illegible]

7. First Use: Year [illegible] Acres Irrigated [illegible]

8. Maximum Use: Year [illegible] Acres Irrigated [illegible]

9. Present Use: Year [illegible] Acres Irrigated [illegible]

10. Last Use: Year [illegible] Why Abandoned [illegible]

11. Condition of System [illegible]

12. Land Description [illegible] T [illegible], R [illegible]

Remarks: [illegible]



WITNESS: [illegible] Information by [illegible]

Place [illegible]

FORM SM-1

A STUDY OF MONTANA'S WATER RESOURCES

County _____ Source of Information _____

1. Water User _____ Address _____

2. Stream _____ Tributary to _____ Basin _____

3. Point of Diversion ¼ ¼ Section _____ Township _____ Range _____

4. Description of System _____

5. Type of Irrigation _____

6. Original Appropriator _____ Address _____

7. First Use: Year _____ Acres Irrigated _____

8. Maximum Use: Year _____ Acres Irrigated _____

9. Present Use: Year _____ Acres Irrigated _____

10. Last Use: Year _____ Why Abandoned _____

11. Condition of System _____

12. Land Description _____, T _____, R _____

Remarks: _____



WITNESS: _____ Information by _____

Place _____

FORM SM-1a

STATE OF MONTANA WATER RESOURCES SURVEY

County Yellowstone Date February 25, 1943

Name of Water User E. C. Loveland Est. % Mrs. Louise Loveland Address Route 3, Billings

1. Do you own this land? Yes X No ___ If not give the owner's name below:

   Owner's name _____ Address _____

2. Source of Water Yellowstone River Water delivered by B. L & I.

3. Give point of Diversion ___ ¼ ___ ¼ ___ Section ___ Township ___ Range ___

4. Water is obtained by: (Check one) Gravity ___ Pumping ___ Other ___

5. Who first used water on this land? _____ Address _____

6. In what year was this land first irrigated? _____ Approximate Acres _____

7. What is the greatest number of acres you have irrigated? _____ Date _____

8. Present Use: Year 1942 Acres Irrigated 13 est.

9. If this land is not irrigated now give date of last use _____

10. State the total number of acres that could be irrigated _____ acres.

11. What is the condition of your irrigation system? _____

12. Land Description: Frac. SE¼SW¼NE¼, Sec. 27, Twp. 1 N Range 26 E.

Remarks: Mrs. E. C. Loveland has 2.5 shares in the B. L & I.



Information by _____ Place Billings Date _____

FORM SM-1.

A STUDY OF MONTANA'S WATER RESOURCES

County _____ Source of Information _____

1. Water User _____ Address _____

2. Stream _____ Tributary to _____ Basin _____

3. Point of Diversion ¼ ¼ Section _____ Township _____ Range _____

4. Description of System _____

5. Type of Irrigation _____

6. Original Appropriator _____ Address _____

7. First Use: Year _____ Acres Irrigated _____

8. Maximum Use: Year _____ Acres Irrigated _____

9. Present Use: Year _____ Acres Irrigated _____

10. Last Use: Year _____ Why Abandoned _____

11. Condition of System _____

12. Land Description _____, T _____, R _____

Remarks: _____



WITNESS: _____ Information by _____

Place _____

RM SM-1a

STATE OF MONTANA WATER RESOURCES SURVEY

County Yellowstone Date February 1943

Name of Water User The Lovell Montana Clay Products Co. Address % R. E. Richardson Box 2104 Billings
Lovell, Wyoming.

Do you own this land? Yes X No ___ If not give the owner's name below:

Owner's name ___ Address ___

2. Source of Water Yellowstone River Water delivered by Lockwood Ditch

3. Give point of Diversion ___ ¼ ___ ¼ ___ Section ___ Township ___ Range ___

4. Water is obtained by: (Check one) Gravity ___ Pumping x Other ___

5. Who first used water on this land? ___ Address ___

6. In what year was this land first irrigated? ___ Approximate Acres ___

7. What is the greatest number of acres you have irrigated? 16 Date ___

8. Present Use: Year 1942 Acres Irrigated 16.00

9. If this land is not irrigated now give date of last use ___

10. State the total number of acres that could be irrigated 16 acres.

11. What is the condition of your irrigation system? ___

12. Land Description: E½SW¼SE¼, Sec. 26, T.p. 1 N. Range 26 E.

Remarks: Land is assessed for
16.30 acres in the Lockwood Co.



Information by R. E. Richardson Place Lovell, Wyo Date 3/22/43

FORM SM-1

A STUDY OF MONTANA'S WATER RESOURCES

County _____ Source of Information _____

1. Water User _____ Address _____

2. Stream _____ Tributary to _____ Basin _____

3. Point of Diversion ¼ ¼ Section _____ Township _____ Range _____

4. Description of System _____

5. Type of Irrigation _____

6. Original Appropriator _____ Address _____

7. First Use: Year _____ Acres Irrigated _____

8. Maximum Use: Year _____ Acres Irrigated _____

9. Present Use: Year _____ Acres Irrigated _____

10. Last Use: Year _____ Why Abandoned _____

11. Condition of System _____

12. Land Description _____, T _____, R _____

Remarks: _____

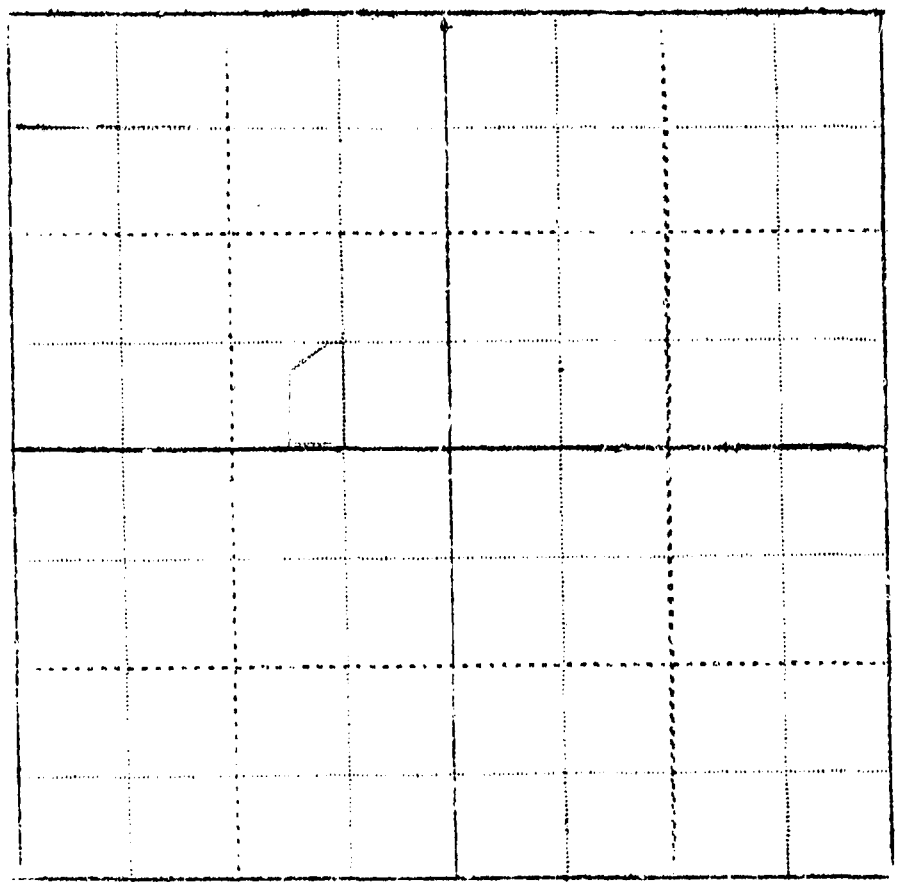

WITNESS: _____ Information by _____

Place _____

FORM SM-1 Phone 3-0644

A STUDY OF MONTANA'S WATER RESOURCES

County Yellowstone Source of Information A.A.A. 333A2

1. Water User Floyd I. Lund Address Pryor Star Rte. Billings
2. Stream [illegible] Tributary to ..... Basin .....
3. Point of Diversion ¼ ¼ Section ..... Township ..... Range .....
4. Description of System [illegible]
5. Type of Irrigation [illegible]
6. Original Appropriator [illegible] Address .....
7. First Use: Year ..... Acres Irrigated .....
8. Maximum Use: Year ..... Acres Irrigated .....
9. Present Use: Year 1941 Acres Irrigated 3.0
10. Last Use: Year ..... Why Abandoned .....
11. Condition of System [illegible] headgate
12. Land Description 3A, portion of W²S²W²SE⁴SE⁴ Sec 26, T 1N, R 26E

Remarks: [illegible]

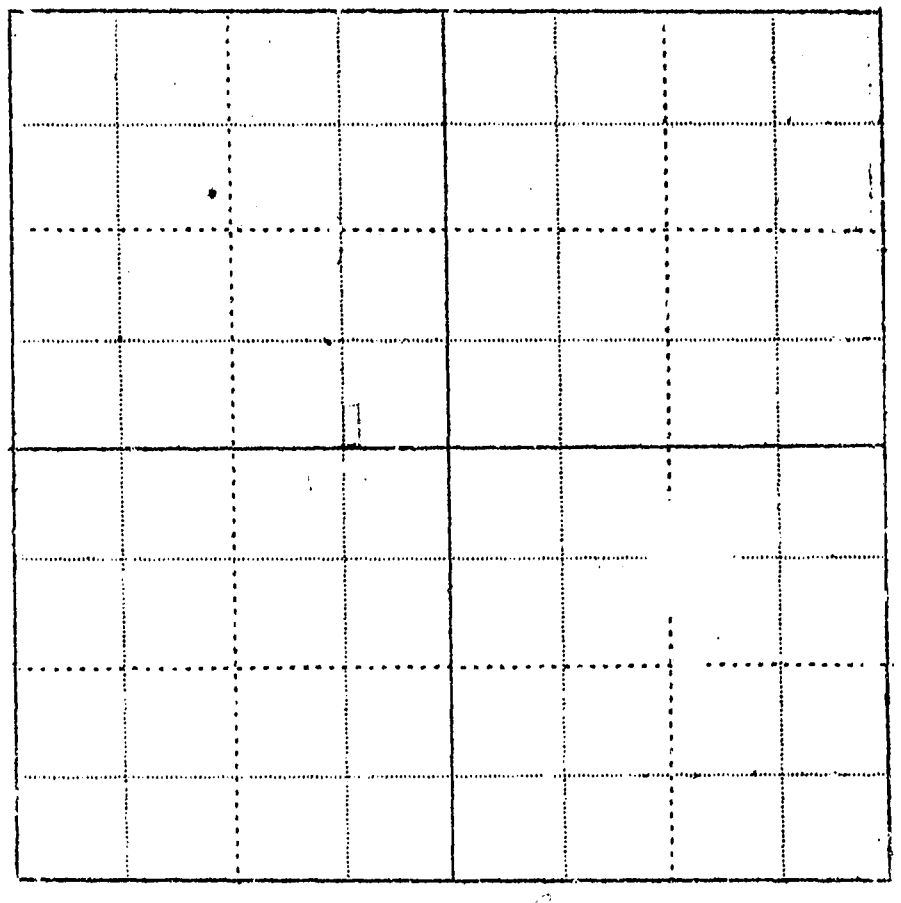

2.80 [illegible]

WITNESS: .....

Information by [illegible]

Place 2/25/43

FORM SM-1

A STUDY OF MONTANA'S WATER RESOURCES

County [illegible] Source of Information _____

1. Water User [illegible] Address [illegible]

2. Stream [illegible] Tributary to [illegible] Basin [illegible]

3. Point of Diversion ¼ ¼ Section _____ Township _____ Range _____

4. Description of System [illegible]

5. Type of Irrigation [illegible]

6. Original Appropriator [illegible] Address _____

7. First Use: Year _____ Acres Irrigated _____

8. Maximum Use: Year _____ Acres Irrigated _____

9. Present Use: Year _____ Acres Irrigated _____

10. Last Use: Year _____ Why Abandoned _____

11. Condition of System [illegible]

12. Land Description [illegible], T 1N, R 2 E

Remarks: _____

2.60 [illegible]



WITNESS: _____ Information by [illegible]

Place _____

Yellowstone

Township 1 No[illegible] Range 26 East

A thru J

Water User

Algeo Lateral Subdivision

Anstett, Wm.
Bever, Mabel
Bowman, R. E.
Bowman, C. D.
Crist, Lenora
Robbins, F. P.
Ruese, Artele
Security Bldg. & Loan
Skates, R. A.
Tegland, R. E.
Willis, Wm. M.
Wieber, R. J.
Yerrington, Carl

Algeo No. 1

Birdsall, Floyd
Brain, Alberta & Ray
Brokaw, Florida
Edwards, Chas. & Catherine
Erickson, Jeanette
Galles, Dorothy
Hazlett, Bert C.
Higden, Elsie
Jacobson, Bruno
Jones, J. H. & Agnes
Kliewer, Waldo
Lohoff, Wm.
Morris, Ralph
Morris, Rosa
Nielsen, Albert & Hazel
O'Malley Lumber Co.
Rafn, Niels
Rafn, Sarah
Ray, Ida
Reed, Isabel M.
Ridgeway, Laura M.
Sec. Bldg. & Loan
Shelley, Maybelle E.
Stephens, I. W.
Talgo, Lawrence
Thiel, Chas. & Anna
Whithorn, Wm. & Doris
Wildbauer, Adolph
Williamson, Benjamin

Water User

Burnstead Subdivision

Bangert, Dave
Bartrom, Harry
Billings Bench Water Users
Blaesius, Karl
Brown, Thos. A.
Gildroy, R. G.
Michels, Eugene
O'Bannion, Ben
Seidl, Mrs. C.
Sheridan, Phil
Sherwood, Alice
Simon, John
Skiles, Tom B.
Slovarp, Catherine
Stevens, Clara
Stroud, William
Thomas, Darcy
Wallace, Lloyd
Walters, Paul
Watski, Mary
Weidler, Perry
Weidler, Roy
Wright, Carl

Billings Heights Subdivision

Aanes, Orlando & Arlyne
Algeo, Nellie
Algeo, Nellie
Algeo, Nellie
Algeo, Nellie
Algeo, Nellie
Algeo, Nellie
Algeo, Nellie
Algeo, Nellie
Algeo, Nellie
Arnold, Georgiana
Atkins, Ralph W.
Beach, Elizabeth
Bell, Lafayette
Boland, Edmund C.
Bolton, Esta P.
Borgan, Mabel E.
Brewington, Levi
Butcher, Lester & Alvina

Yellowstone

Water User

Billings Heights Subdivision

Celedinas, George
Campbell, Louisa
Cleve, Colbin
Dill, A. C. & Augusta
Ely, Stephen
Fenner, Nellie A.
Frahm, Henry
Glassner, Belle & Edward
Guiler, H. Lewis
Haas, John M.
Hedrick, G. C.
Hedrick, Grover & Louise
Hind, W. F.
Janick, Peter & Helen
Kemmis, C. A.
Lee, Richard G.
Lima, Nick
Marks, A. J.
Maxwell, Elaine G.
McCord, Marguerite
McKinnis, Alice E.
McLennon, Mrs. E. W.
McLeod, Donald
McVey, Effie
Midland Nat'l. Bank
Paris, Jennet E.
Paulson, Viola
Pearsall, Murphy M.
Phillips, Orville
Pond, Wm.
Preshern, Louis
Roman Catholic Bishop
Raper, Marguerite M.
Rice, Lester
Rolf, A. B. & Aida Karcher
Ruskis, Peter
Schiva, Peter
Sederholm, W. A.
Seitz, E. A. & Jessie
Sharon, Eddie & Gladys
Smith, Nev.
Smith, R. S. & Sarah
Sopko, John
States, Layland
Syverson, Ruth

Water User

Billings Heights Subdivision

Trenka, Shirley
Wilson, James Jr.
Wilson, Wm.
Winger, M. & Gayle
Woodard, R. G.
Zepp, W. R.

Afflerbaugh, J. R.
Ahre, I. J.
Aldrich, Lewis Jr.
Anthony, J. Leslie
Austed, Edwin
Axtell, Roy & Annie
Babcock, Mrs. A. L.
Bailey, Wm.
Baker, Everett
Baker, Ruth
Baker, Ida D.
Barkhuff, Alice
Barthholf, F. G. & Frank
Beardsley, L. B. Jr.
Bede, Mike
Busch, Albert
Beebe, L. M.
Bender, Rudolph
Bennett, Alma
Bersano, Charles
Best, Chas.
Billings Poly. Inst.
Blue, Ora M.
Bird, Earl
Blee, Ralph C.
Bohlander, Lydia
Boley, W. E.
Breckenfeld, H.
Brittain, J. D.
Broadway Realty Co.
Kaufman, Conrad
Burnstead, Fred
Byrne, W. Ray
Calder, Alice
Campbell, Chas. O.
Carpenter, Edwin & Vernice

Yellowstone

Water User

Carpenter, Elva
Carter, J. M.
Cellan, Alex
Cerese, Camille & Emelie
Chamber_, D. L.
Chapman, G. H.
Chipman, L. L.
Clark, Minnie & Ethelbert
Clavedecher, Herman & Ruth
Cole, Mildred
Commonwealth Bank
Connor, Thurl R.
Coombs, Bill
Cooper, V.
Cormier, Alta
Cox, Redmond
Crane, B. L.
Crawford, Sarah
Croman, Chancey
Cucciardi, Mike
Curley, Orvin
Curtis, Bart
Danielson, M. & C.
Darnell, Mabel
Dean, Bertie
Degenhart, Adam
DePasquale, Nunzio
Depner, M. A.
Dietrich, Ferne
Dillavou, R. C.
Dodge, Carl E.
Duran, Fred

Yellowstone

Township 1 North, Range 26 East

K thru Z

Water User

McKinnon, Geo.
McKittrick, Chas. E.
McLaughlin, John
McMuller, L. B. & Ethel
Melbraten, E. H.
Melnick, Louis
Merrill, Frank
Miller, Harry H.
Milligan, Robert
Milton, Sidney M.
Mitchell, L. L.
Mitchell, Wm. F. & Maad
Montana Fish & Game Comm.
Moody, Floyd E.
Moore, J. E.
Morgan, Mary P.
Morris, F. C.
Mossman, John
Munari, Gaspar
Myers, Neil W. & Florence
National Bonds
Neel, Rosean R.
Nicolaus, Albert A.
Nye, Leila
Nye, Leila L.
Nye, Berry
Nye, Belle
O'Donnell, Mae
Ohlin, Elmer
O'Leary, Barry & Margaret
O'Malley, Lumber Co.
O'Malley, R. J.
O'Malley, Mary
O'Malley, Virginia
Partington, Harry
Paul, Saloani
Payton, Laura E.
Penan, Joe
Pemberton, James G.
Pensis, John
Peroe, Jennie
Perry, Wilfred
Peters, A. J.
Peters, A. J.
Peters, Effie V.
Phillips, Donald
Pettett, A. F.
Phillips, W. S.
Pierce Packing Co.
Plemp, M.
Preble, O. R.

MacIntyre, Bernadine
Maltese, Peter
Manion, Ethel
Martin, Thomas
McClellan, Don S.
McCracken, Clara
McCracken, Elmo
McCracken, K.
McFatridge, L. V.
McGrail, Walter
McIntyre, Emma B.

1N 26E
Yellowstone

Water User	Water User
Price, Merrill	Talcoff, C. M.
Pulver, Howard	Tetzlaff, James
Purcell, Thos.	Teyler, A. G.
Quirk, W. L.	Thomas, Mathilda
Reams, Harvey	Thornton, R. J.
Rebord, J. E.	Tinnes, Hilda M.
Rice, S. D.	Ussin, Morris
Roach, Albert	VanAlstyne, P.
Roberts, Frank G.	VanBramer, Rudolph
Roberts, Hermoine	VanBramer, Susan
Robinson, J. E.	VanBramer, Franky
Rogers, Frank	Vandegenatchie, Chas.
Rogers, John	VanManen, Guert
Ronan, Ethel	Vestal, J. H.
Ruth, H. M.	Vick, Martin
Ryniker, Alice	Vogel, Rose
Ryniker, W. E.	VonEschen, Frank
Sammons, James R.	Walter, Adolph
Sartoris, Richard	Watts, Emmett
Schmidt, R. F.	Weiss, Virgil
Schock, Fred W.	Wells, Helen D.
School Dist. #2	Welsh, Everett E.
School Dist. No. 26	Werkman, Koeno
Schwalger, Adolph	West, Phillip
Schwalger, Lorence & A. J.	Whitney, Gale
Scott, Fred & Ruth	Whitt, Alta C.
Seaman, Everett & Nora	Whitt, L. G. & Esther
Security Bldg. & Loan	Whitt, Owen S.
Security Bldg. & Loan	Wicks, Charles E.
Seiffert, Fred J.	Wicks, Lloyd & Margaret
Seiffert, George	Wiggen, Orlo
Shaw, Jess W.	Wilkins, Edna
Sheehan, Albertine M.	Williamson, J. C. & M.
Shelton, Ruth & L. B.	Winemiller, G. C.
Sievertsen, Andrew	Wirch, Mildred
Simon, Bonnie	Witherup, Geo. E.
Skinner, J. V.	Wood, Clarence T.
Skipp, May	Wright, Patricia
Smith, Edward F.	Yates, J. R.
Smith, P. L.	Yates, Melvin
Smith, P. L.	Yell. C. Poor Farm
Smith, Virginia W.	Zender, Armand
Smith-Stewart, Inc.	
Snellbacher, Mrs. Inez	
Starner, Earl	
Sterfanich, Stanley	
Steward, O. B.	
Stiverson, Otis P.	
Strayer, W. H.	
Stuber, H. N.	

FORM SM-1

A STUDY OF MONTANA'S WATER RESOURCES

County _____ Source of Information _____

1. Water User _____ Address _____

2. Stream _____ Tributary to _____ Basin _____

3. Point of Diversion _____ Section _____ Township _____ Range _____

4. Description of System _____

Type of Irrigation _____

5. Original Appropriator _____ Address _____

7. First Use: Year _____ Acres Irrigated _____

8. Maximum Use: Year _____ Acres Irrigated _____

9. Present Use: Year _____ Acres Irrigated _____

10. Last Use: Year _____ Why Abandoned _____

11. Condition of System _____

12. Land Description _____, T _____, R _____

Remarks: _____

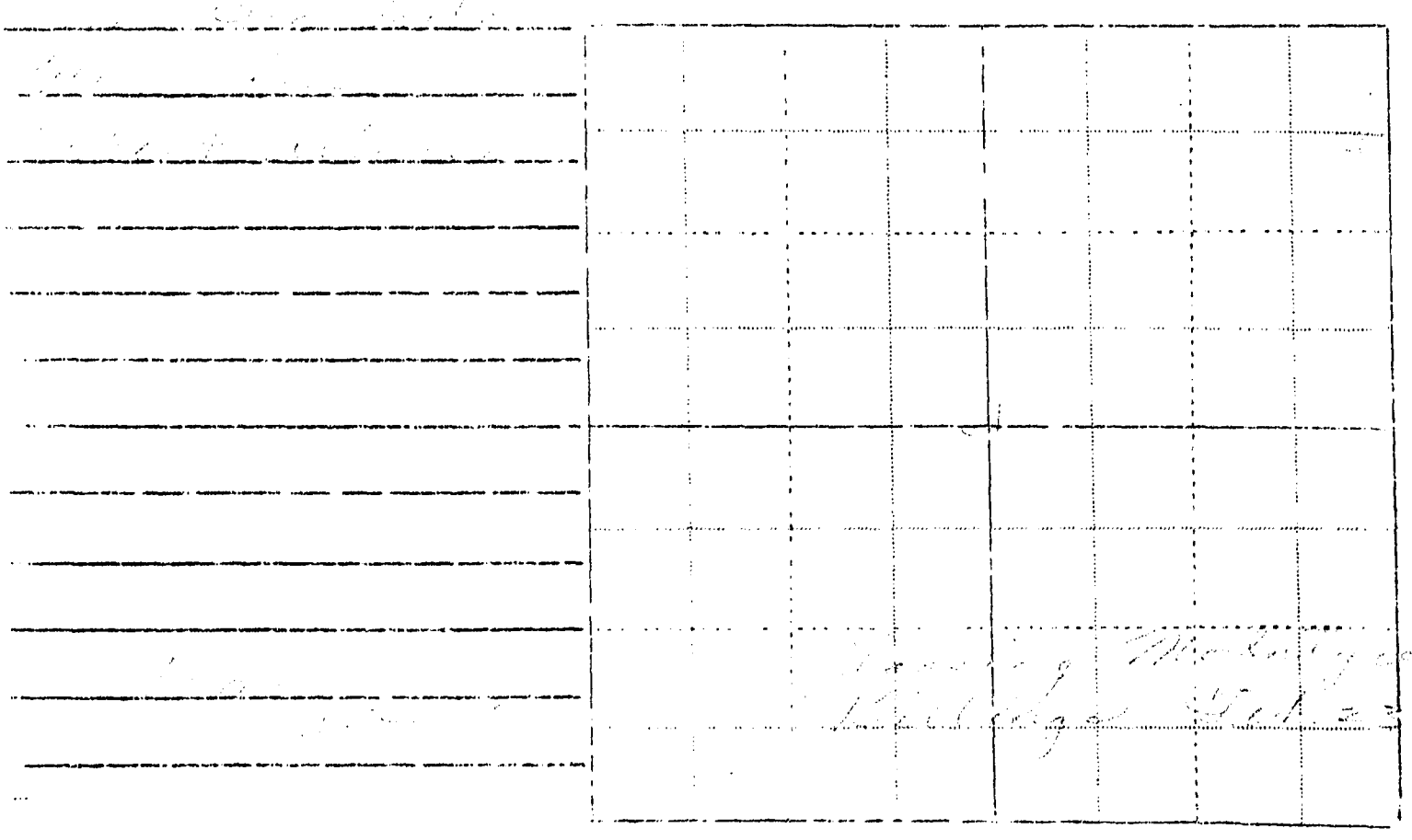

FORM SM-1

A STUDY OF MONTANA'S WATER RESOURCES

County Yellowstone Source of Information RAA 2093

1. Water User Peter Maltese Address Rte 3- Billings

2. Stream [illegible] Tributary to [illegible] Basin [illegible]

3. Point of Diversion ¼ ¼ Section [illegible] Township [illegible] Range [illegible]

4. Description of System [illegible]

5. Type of Irrigation [illegible]

6. Original Appropriator [illegible] Address [illegible]

7. First Use: Year [illegible] Acres Irrigated [illegible]

8. Maximum Use: Year [illegible] Acres Irrigated [illegible]

9. Present Use: Year 1941 Acres Irrigated 9.0

10. Last Use: Year [illegible] Why Abandoned [illegible]

11. Condition of System [illegible]

12. Land Description NE¼ NW¼ NE¼ Sec 27, T 1N, R 26 E.

Remarks: [illegible]

[illegible]

WITNESS: [illegible] Information by [illegible]

Place [illegible] 2/25/43

FORM SM-1

A STUDY OF MONTANA'S WATER RESOURCES

County _____ Source of Information _____

1. Water User _____ Address _____
2. Stream _____ Tributary to _____ Basin _____
3. Point of Diversion _____ Section _____ Township _____ Range _____
4. Description of System _____
5. Type of Irrigation _____
6. Original Appropriator _____ Address _____
7. First Use: Year _____ Acres Irrigated _____
8. Maximum Use: Year _____ Acres Irrigated _____
9. Present Use: Year _____ Acres Irrigated _____
10. Last Use: Year _____ Why Abandoned _____
11. Condition of System _____
12. Land Description _____, T _____, R _____

Remarks: _____

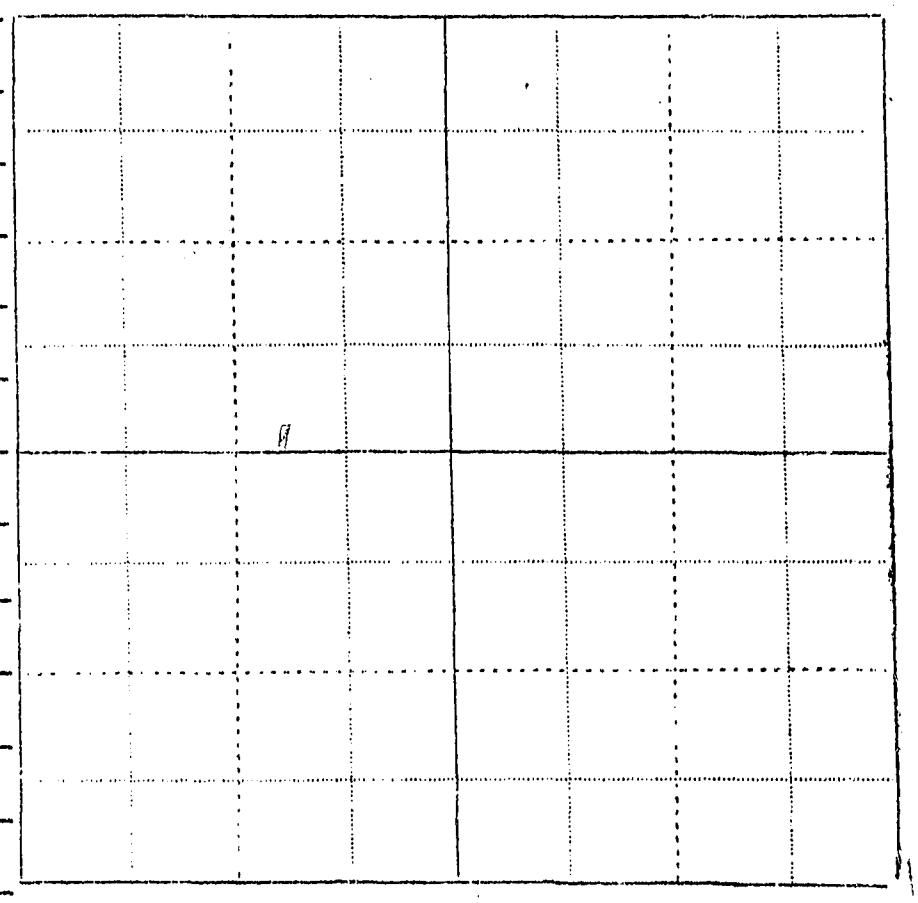

WITNESS _____ Information by _____

Place _____

FORM SM-1

A STUDY OF MONTANA'S WATER RESOURCES

County _____ Source of Information _____

1. Water User _____ Address _____

2. Stream _____ Tributary to _____ Basin _____

3. Point of Diversion ¼ ¼ Section _____ Township _____ Range _____

4. Description of System _____

5. Type of Irrigation _____

6. Original Appropriator _____ Address _____

7. First Use: Year _____ Acres Irrigated _____

8. Maximum Use: Year _____ Acres Irrigated _____

9. Present Use: Year _____ Acres Irrigated _____

10. Last Use: Year _____ Why Abandoned _____

11. Condition of System _____

12. Land Description _____, T _____, R _____

Remarks: _____

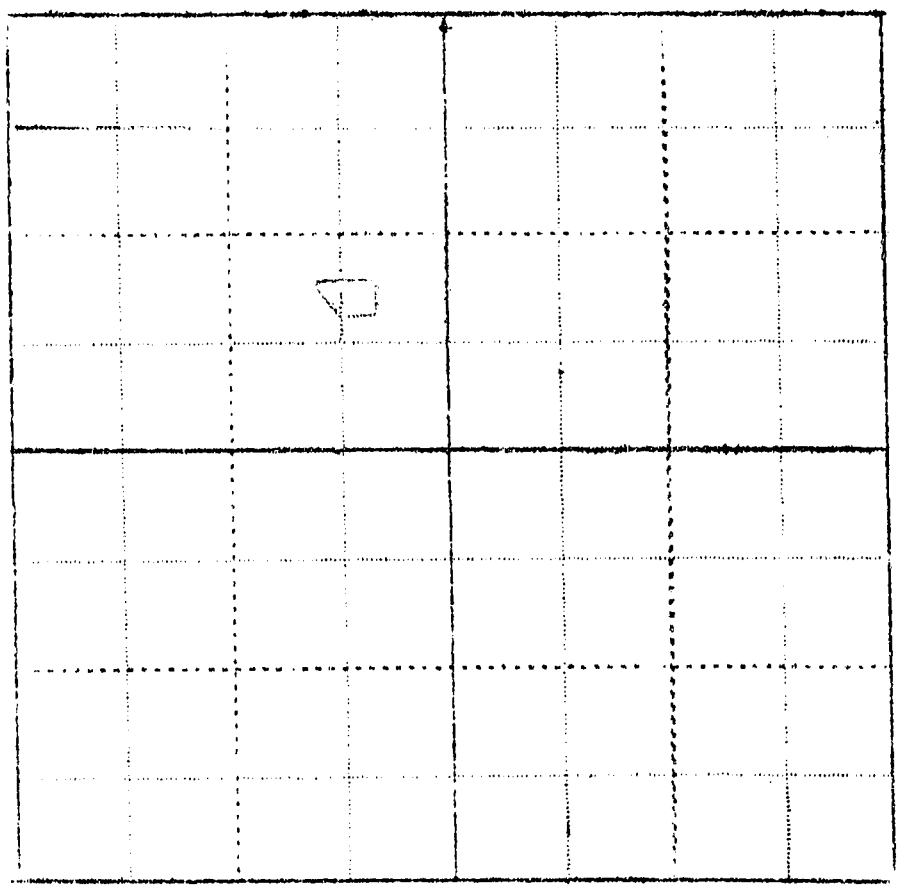

WITNESS: _____ Information by _____

Place _____

FORM SM-1

A STUDY OF MONTANA'S WATER RESOURCES

County _____ Source of Information _____

1. Water User _____ Address _____
2. Stream _____ Tributary to _____ Basin _____
3. Point of Diversion _____ Section _____ Township _____ Range _____
4. Description of System _____
5. Type of Irrigation _____
6. Original Appropriator _____ Address _____
7. First Use: Year _____ Acres Irrigated _____
8. Maximum Use: Year _____ Acres Irrigated _____
9. Present Use: Year _____ Acres Irrigated _____
10. Last Use: Year _____ Why Abandoned _____
11. Condition of System _____
12. Land Description _____, T _____, R _____

Remarks: _____

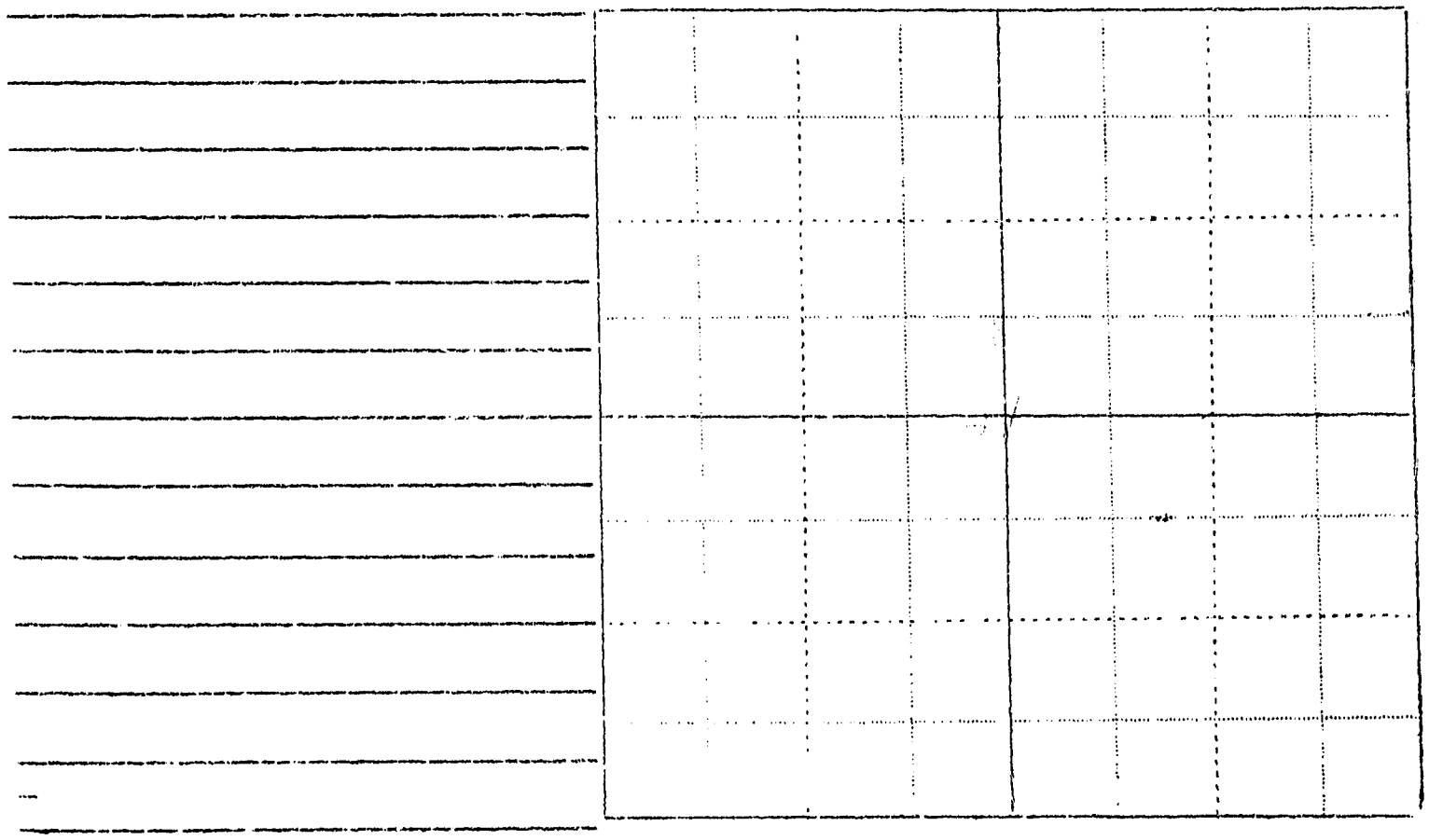

WITNESS _____ Information by _____

Place _____

FORM SM-1a

STATE OF MONTANA WATER RESOURCES SURVEY

County Yellowstone Date March 11, 1943

Name of Water User Clara McCracken Address Route 3, Billings

1. Do you own this land? Yes X No ___ If not give the owner's name below:

   Owner's name ___ Address ___

2. Source of Water Yellowstone River Water delivered by ___

3. Give point of Diversion ___ ¼ ___ ¼ ___ Section ___ Township ___ Range ___

4. Water is obtained by: (Check one) Gravity ___ Pumping ___ Other ___

5. Who first used water on this land? [illegible] Address ___

6. In what year was this land first irrigated? [illegible] Approximate Acres [illegible]

7. What is the greatest number of acres you have irrigated? 1 Date [illegible]

8. Present Use: Year 1942 Acres Irrigated 0.92

9. If this land is not irrigated now give date of last use ___

10. State the total number of acres that could be irrigated 3 acres.

11. What is the condition of your irrigation system? [illegible]

12. Land Description: Frac. SW¼NW¼, Sec. 26, T.p. 1 N, Range 26 E.

Remarks: [illegible]

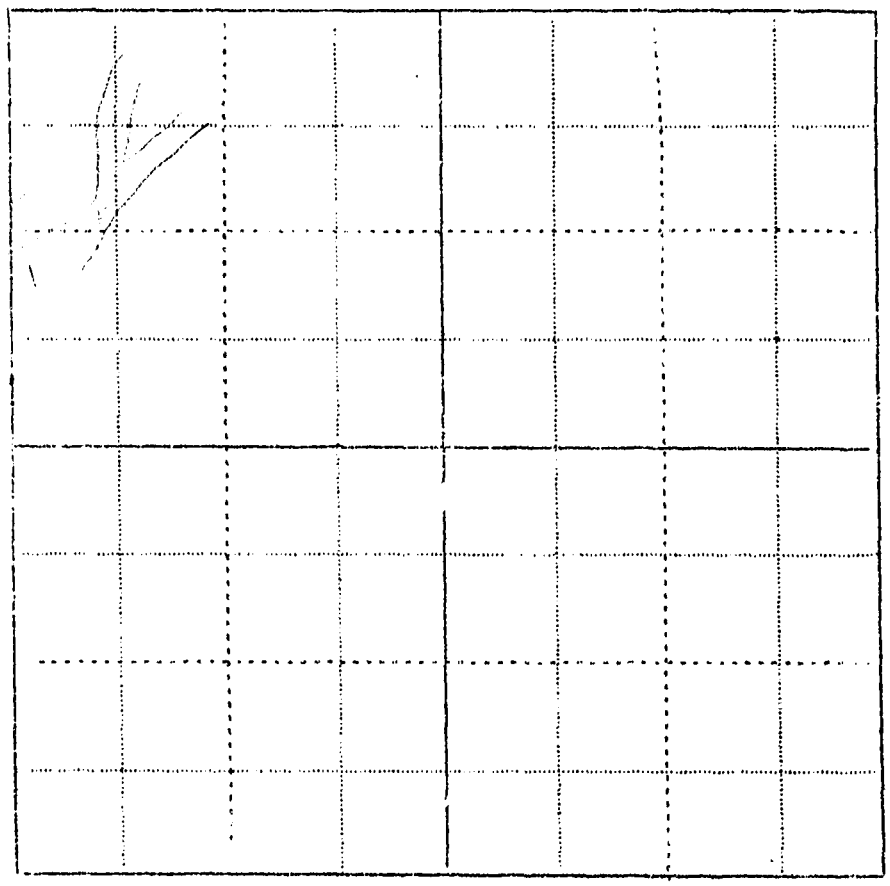

Information by [illegible] Place [illegible] Date [illegible]

STATE OF MONTANA

STATE ENGINEER

Billings
~~HELENA~~, MONTANA
March 11, 1943

Mrs. Clara McCracken
Route 3
Billings, Montana

Dear Mrs. McCracken:

The Congress of the United States has granted consent to the States of Montana, North Dakota and Wyoming to negotiate and enter into a compact or agreement for the division of the waters of the Yellowstone River between the respective states. This compact when finally reached will vitally effect each and every water user in the Yellowstone Basin. The adjoining states have already compiled records of their water use in this basin for the protection of their water rights. It is therefore necessary that we do the same in Montana in order to protect the rights of the water users in our state. As much of the information needed to show the extent of our water use must come directly from those using water, we are asking you to help us. This information may also be used to alleviate present irrigation problems through Post War Projects.

First: We would like to know if the information we have compiled in regard to your irrigated farm on the enclosed form is correct. If it is not correct, we will greatly appreciate your making the necessary corrections. The part of your land that is irrigated is shown in blue.

Second: From what ditch is the land described on the enclosed form irrigated and how many shares do you have in said ditch? Please answer as many questions on the enclosed form as possible.

Third: If you have any land that is effected by seepage or land that has been irrigated which is now idle, please indicate the amount on the enclosed form, and mail this information to us as soon as possible in the enclosed self-addressed envelope. Any additional information you may wish to give us regarding irrigation on your farm will be greatly appreciated.

In order to facilitate this work a branch office of the State Engineer has been established in the old Roosevelt School Building in Billings. This is the same building in which the A. A. A. office is located. If any of this is not clear to you, we will appreciate your calling on us the next time you are in Billings, or you may phone us at 3777.

Hoping to hear from you in the ver[illegible] future, I am,

Very truly yours,

Gerald J. Oravetz
Assistant Engineer

GJO/rh
enc.

'ATE ENGINEER
~~Helena~~, Montana
'73
RS

BILLINGS
MAR 11
MONT.

UNITED STATES POSTAGE
3 CENTS 3

Mrs. Clara McCracken
~~Route 3~~
Billings, Montana

FORM SM-1

A STUDY OF MONTANA'S WATER RESOURCES

County_____ Source of Information_____

1. Water User_____ Address_____

2. Stream_____ Tributary to_____ Basin_____

3. Point of Diversion_____ Section_____ Township_____ Range_____

4. Description of System_____

5. Type of Irrigation_____

6. Original Appropriator_____ Address_____

7. First Use: Year_____ Acres Irrigated_____

8. Maximum Use: Year_____ Acres Irrigated_____

9. Present Use: Year_____ Acres Irrigated_____

10. Last Use: Year_____ Why Abendoned_____

11. Condition of System_____

12. Land Description_____, T_____, R_____

Remarks:_____

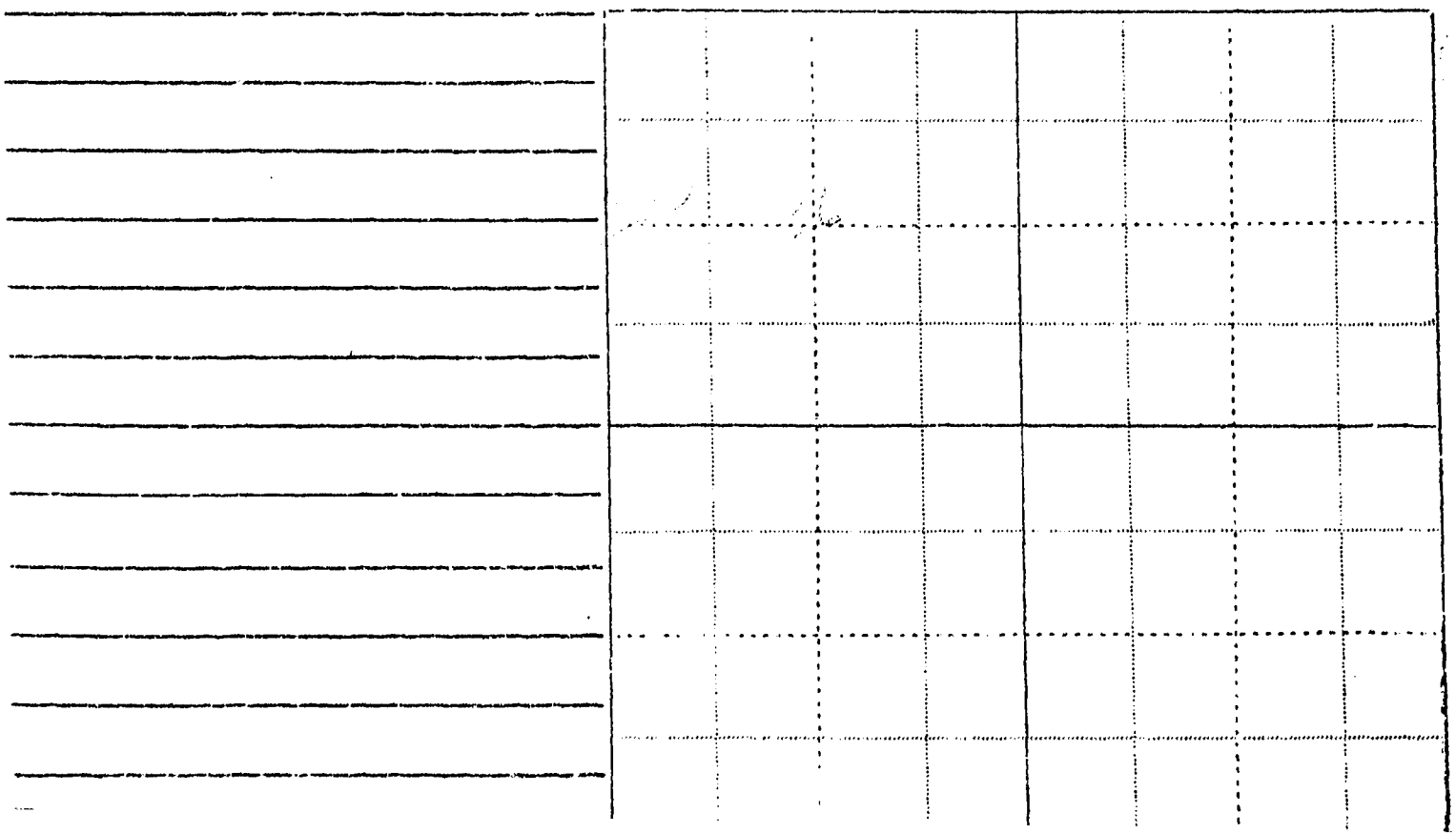

FORM SM-1

A STUDY OF MONTANA'S WATER RESOURCES

County Y'stone Source of Information 2094 aaa

1. Water User Elmo McCracken Address Rte 3 - Billings Box 12

2. Stream Tributary to Basin

3. Point of Diversion ¼ ¼ Section Township Range

4. Description of System

5. Type of Irrigation

6. Original Appropriator Address

7. First Use: Year Acres Irrigated

8. Maximum Use: Year Acres Irrigated

9. Present Use: Year 1941 Acres Irrigated 48.7

10. Last Use: Year Why Abandoned

11. Condition of System

12. Land Description 18 Ain NE NW¼ Sec 22. rest in Sec 15, T 1 N, R 26 E.

Remarks:

Tenant ~~Hudson~~ Melvon Vestal - Billings



WITNESS: Information by

Place

FORM SM-1

A STUDY OF MONTANA'S WATER RESOURCES

County_____ Source of Information_____

1. Water User_____ Address_____

2. Stream_____ Tributary to_____ Basin_____

3. Point of Diversion_____ Section_____ Township_____ Range_____

4. Description of System_____

5. Type of Irrigation_____

6. Original Appropriator_____ Address_____

7. First Use: Year_____ Acres Irrigated_____

8. Maximum Use: Year_____ Acres Irrigated_____

9. Present Use: Year_____ Acres Irrigated_____

10. Last Use: Year_____ Why Abandoned_____

11. Condition of System_____

12. Land Description_____, T_____, R_____

Remarks:_____



WITNESS_____ Information by_____

Place_____

FORM SM-1 Phone 4068

A STUDY OF MONTANA'S WATER RESOURCES

County Yellowstone Source of Information

1. Water User [illegible] Address Billings

2. Stream [illegible] Tributary to Basin

3. Point of Diversion ¼ ¼ Section Township Range

4. Description of System

5. Type of Irrigation

6. Original Appropriator Address

7. First Use: Year Acres Irrigated

8. Maximum Use: Year Acres Irrigated

10 9. Present Use: Year Acres Irrigated 1600

10. Last Use: Year Why Abandoned

11. Condition of System

12. Land Description [illegible], T 1N, R 26E

Remarks: Has

11 shares B [illegible]



WITNESS: Information by

Place

FORM SM-1 Phone 3-0561

A STUDY OF MONTANA'S WATER RESOURCES

County Y'stone Source of Information AAA-2095

1. Water User Walter McGrail Address Billings

2. Stream _____ Tributary to _____ Basin _____

3. Point of Diversion ¼ ¼ Section _____ Township _____ Range _____

4. Description of System _____

5. Type of Irrigation _____

6. Original Appropriator _____ Address _____

7. First Use: Year _____ Acres Irrigated _____

8. Maximum Use: Year _____ Acres Irrigated _____

9. Present Use: Year 1941 Acres Irrigated 5.3

10. Last Use: Year _____ Why Abandoned _____

11. Condition of System _____

12. Land Description Tract 2 - Valley View Farms, T 1N, R 26E.
S2 NE4, Sec 35

Remarks: _____

3.6 [illegible] (Fox)



WITNESS: _____ Information by [illegible]

Place 3/26/43

FORM SA-1

A STUDY OF MONTANA'S WATER RESOURCES

County [illegible] Source of Information Proper St. Route

1. Water User [illegible] Address Billings

2. Stream _____ Tributary to _____ Basin _____

3. Point of Diversion ¼ ¼ Section _____ Township _____ Range _____

4. Description of System _____

5. Type of Irrigation _____

6. Original Appropriator _____ Address _____

7. First Use: Year _____ Acres Irrigated _____

8. Maximum Use: Year _____ Acres Irrigated _____

3 9. Present Use: Year 1942 Acres Irrigated 3

10. Last Use: Year _____ Why Abandoned _____

11. Condition of System _____

12. Land Description Trac NW NW NE Sec 35, T 1N, R 26 E

Remarks: 3 acres assessed Lockwood irrigation district



WITNESS: [illegible] Information by Ditch Company

Place Billings, Montana

FORM SM-1

A STUDY OF MONTANA'S WATER RESOURCES

County Y'stone Source of Information AAA 6154

1. Water User Geo McKinnon Address Billings Rt 3

2. Stream [illegible] Tributary to _____ Basin _____

3. Point of Diversion ¼ ¼ Section _____ Township _____ Range _____

4. Description of System Headgate + Sabinals

5. Type of Irrigation Raw Gravity

6. Original Appropriator B L & D Address _____

7. First Use: Year _____ Acres Irrigated _____

8. Maximum Use: Year _____ Acres Irrigated _____

9. Present Use: Year 1941 Acres Irrigated 3.1

10. Last Use: Year _____ Why Abandoned _____

11. Condition of System Good

12. Land Description Frac. NE¼ Sec 27, T 1N, R 26E.

Remarks: [illegible]

[illegible] all adjudicated except where the [illegible]

186



WITNESS: [illegible] Information by A.A.A. and ditch Co.

Place Billings March 13, 1943

FORM SM-1 [illegible]

A STUDY OF MONTANA'S WATER RESOURCES

County Yellowstone Source of Information AAA 2096-2097-3030

1. Water User (1) McKittrick, Chas E. Address Box 128, Billings

2. Stream _____ Tributary to _____ Basin _____

3. Point of Diversion ¼ ¼ Section _____ Township _____ Range _____

4. Description of System _____

5. Type of Irrigation _____

6. Original Appropriator [illegible] Address _____

7. First Use: Year _____ Acres Irrigated _____

8. Maximum Use: Year _____ Acres Irrigated _____

9. Present Use: Year 1941 Acres Irrigated 83.00

10. Last Use: Year _____ Why Abandoned _____

11. Condition of System _____

12. Land Description N° 484, Sec 23, T 1N, R 26 E

Remarks: _____

C. E. McKittrick has 83 shares B. L. & I.

[illegible]



WITNESS: [illegible] Information by Mrs McKittrick

Place 2/26/43

FORM SM-1

A STUDY OF MONTANA'S WATER RESOURCES

County _____ Source of Information _____

1. Water User _____ Address _____

2. Stream _____ Tributary to _____ Basin _____

3. Point of Diversion ¼ ¼ Section _____ Township _____ Range _____

4. Description of System _____

5. Type of Irrigation _____

6. Original Appropriator _____ Address _____

7. First Use: Year _____ Acres Irrigated _____

8. Maximum Use: Year _____ Acres Irrigated _____

9. Present Use: Year _____ Acres Irrigated _____

10. Last Use: Year _____ Why Abandoned _____

11. Condition of System _____

12. Land Description _____, T _____, R _____

Remarks: _____

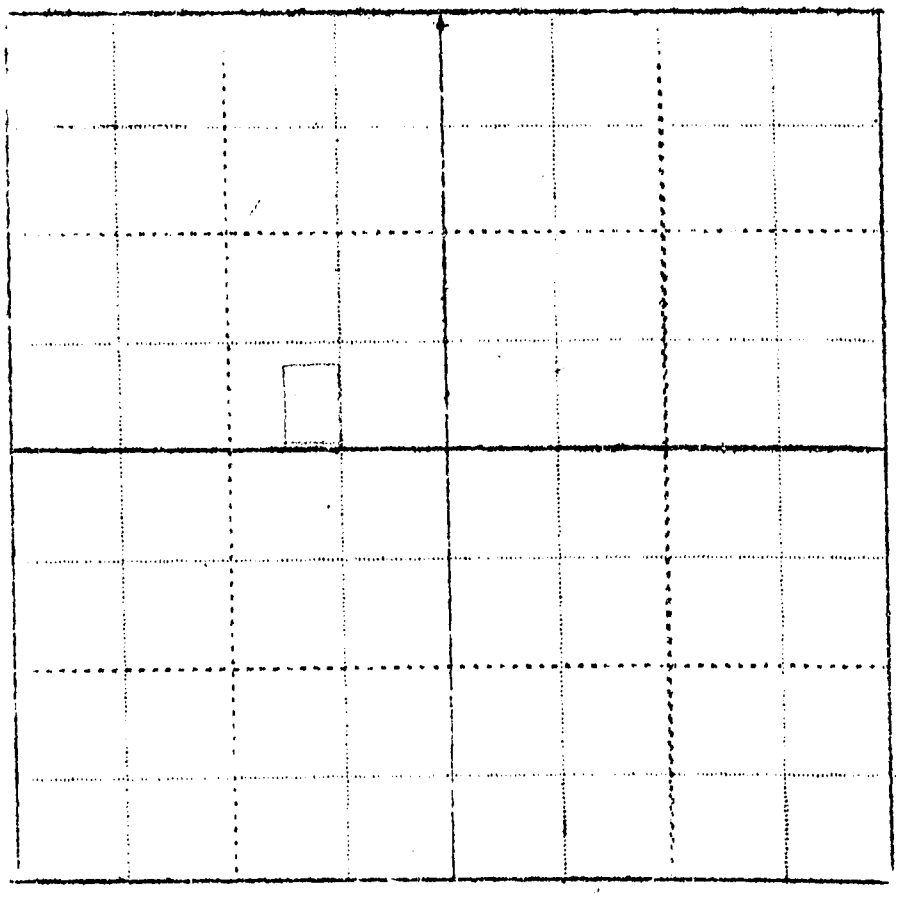

WITNESS: _____ Information by _____

Place _____

FORM SM-1

A STUDY OF MONTANA'S WATER RESOURCES

County _____ Source of Information _____

1. Water User _____ Address _____

2. Stream _____ Tributary to _____ Basin _____

3. Point of Diversion ¼ ¼ Section _____ Township _____ Range _____

4. Description of System _____

5. Type of Irrigation _____

6. Original Appropriator _____ Address _____

7. First Use: Year _____ Acres Irrigated _____

8. Maximum Use: Year _____ Acres Irrigated _____

9. Present Use: Year _____ Acres Irrigated _____

10. Last Use: Year _____ Why Abandoned _____

11. Condition of System _____

12. Land Description _____, T _____, R _____

Remarks: _____



WITNESS: _____ Information by _____

Place _____

FORM SM-1

A STUDY OF MONTANA'S WATER RESOURCES

County _____ Source of Information _____

1. Water User _____ Address _____
2. Stream _____ Tributary to _____ Basin _____
3. Point of Diversion _____ Section _____ Township _____ Range _____
4. Description of System _____
5. Type of Irrigation _____
6. Original Appropriator _____ Address _____
7. First Use: Year _____ Acres Irrigated _____
8. Maximum Use: Year _____ Acres Irrigated _____
9. Present Use: Year _____ Acres Irrigated _____
10. Last Use: Year _____ Why Abandoned _____
11. Condition of System _____
12. Land Description _____, T _____, R _____

Remarks: _____



WITNESS _____ Information by _____

Place _____

FORM SM-1a

STATE OF MONTANA WATER RESOURCES SURVEY

County Yellowstone Date March 16, 1943

Name of Water User _____ Address _____

1. Do you own this land? Yes ____ No ____ If not give the owner's name below:

   Owner's name Louis Melnick Address Billings

2. Source of Water Yellowstone River Water delivered by _____

3. Give point of Diversion ____ ¼ ____ ¼ ____ Section _____ Township ____ Range ____

4. Water is obtained by: (Check one) Gravity ✓ Pumping ____ Other ____

5. Who first used water on this land? [illegible] Address _____

6. In what year was this land first irrigated? 1903 Approximate Acres 7

7. What is the greatest number of acres you have irrigated? 7 Date _____

8. Present Use: Year 1942 Acres Irrigated 8 7

9. If this land is not irrigated now give date of last use _____

10. State the total number of acres that could be irrigated 7 acres.

11. What is the condition of your irrigation system? Good

12. Land Description: Frac. S½S½SW¼SE¼, Sec. 22, Twp. 1 N. Range 26 E.

Remarks: From what ditch is this land irrigated and how many shares do you have in said ditch?

[illegible]

Do not own this land

[illegible]



Information by Louis Melnick Place Billings Mont Date 3/25 - 1943

FORM SM-1a

STATE OF MONTANA WATER RESOURCES SURVEY

County Yellowstone Date March 16, 1943

Name of Water User _____ Address _____

1. Do you own this land? Yes ___ No ___ If not give the owner's name below:

   Owner's name Louis Melnick Address Billings

2. Source of Water Yellowstone River Water delivered by _____

3. Give point of Diversion ___ ¼ ___ ¼ ___ Section ___ Township ___ Range ___

4. Water is obtained by: (Cneck one) Gravity X Pumping ___ Other ___

5. Who first used water on this land? _____ Address _____

6. In what year was this land first irrigated? _____ Approximate Acres _____

7. What is the greatest number of acres you have irrigated? _____ Date _____

8. Present Use: Year 1942 Acres Irrigated 0.5

9. If this land is not irrigated now give date of last use _____

10. State the total number of acres that could be irrigated _____ acres.

11. What is the condition of your irrigation system? _____

12. Land Description: Frac. in NW¼, Sec. 33, T.p. 1 N. Range 26 E.

Remarks: From what ditch if any, is this land irrigated?

Do not own the land

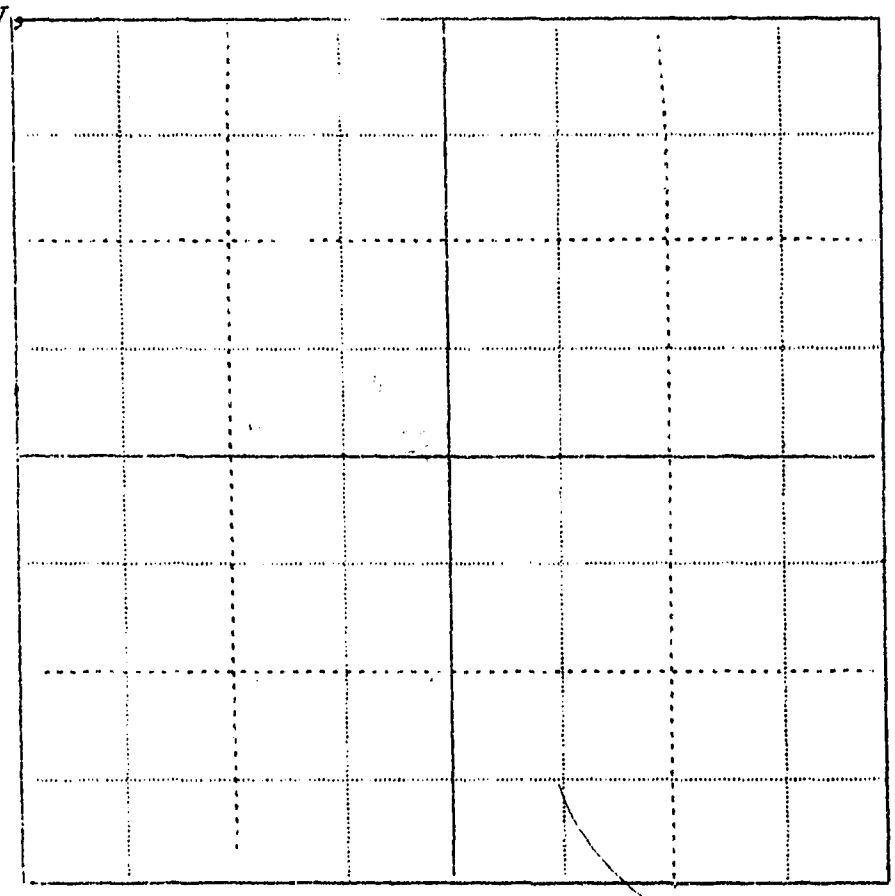

Information by Louis Melnick Place Billings Mont Date 3/15-1943

FORM SM-1

A STUDY OF MONTANA'S WATER RESOURCES

County [illegible] Source of Information _____

1. Water User [illegible] Address [illegible] Billings

2. Stream _____ Tributary to _____ Basin _____

3. Point of Diversion [illegible] Section _____ Township _____ Range _____

4. Description of System _____

5. Type of Irrigation _____

6. Original Appropriator _____ Address _____

7. First Use: Year _____ Acres Irrigated _____

8. Maximum Use: Year _____ Acres Irrigated _____

9. Present Use: Year [illegible] Acres Irrigated ½

10. Last Use: Year _____ Why Abandoned _____

11. Condition of System _____

12. Land Description [illegible], T [illegible], R [illegible]

Remarks: _____

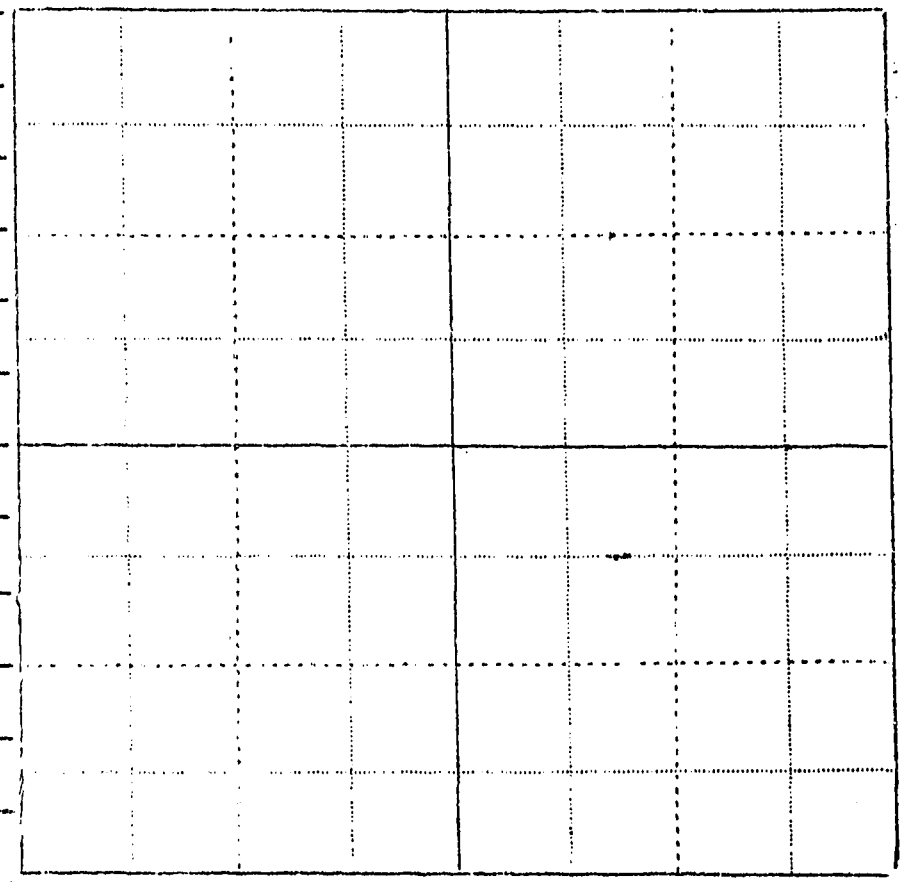

FORM SM-1 Phone 4312

A STUDY OF MONTANA'S WATER RESOURCES

County [illegible] Source of Information _____

1. Water User Louis Melnick Address Rte 3, Billings

2. Stream _____ Tributary to _____ Basin _____

3. Point of Diversion ¼ ¼ Section _____ Township _____ Range _____

4. Description of System _____

5. Type of Irrigation _____

6. Original Appropriator _____ Address _____

7. First Use: Year _____ Acres Irrigated _____

8. Maximum Use: Year _____ Acres Irrigated _____

9. Present Use: Year _____ Acres Irrigated [illegible]

10. Last Use: Year _____ Why Abandoned _____

11. Condition of System _____

12. Land Description [illegible] Sec 22, T 1N, R 26E

Remarks: Has

15 shares [illegible]

[illegible]

[illegible]



WITNESS: _____ Information by _____

Place

FORM SM-1 Phone 3-0623

A STUDY OF MONTANA'S WATER RESOURCES

County [illegible] Source of Information

1. Water User [illegible] Address [illegible] 3 Billings

2. Stream B. I. & Ditch Tributary to Basin

3. Point of Diversion ¼ ¼ Section Township Range

4. Description of System Headgate & Laterals

5. Type of Irrigation Gravity Flooding

6. Original Appropriator B. I. & Co. Address Billings

7. First Use: Year Acres Irrigated

8. Maximum Use: Year Acres Irrigated

2 9. Present Use: Year 1942 Acres Irrigated 2.00

10. Last Use: Year Why Abandoned

11. Condition of System Good

12. Land Description [illegible] E Seeing, T 1N, R 26 E

Remarks: [illegible]

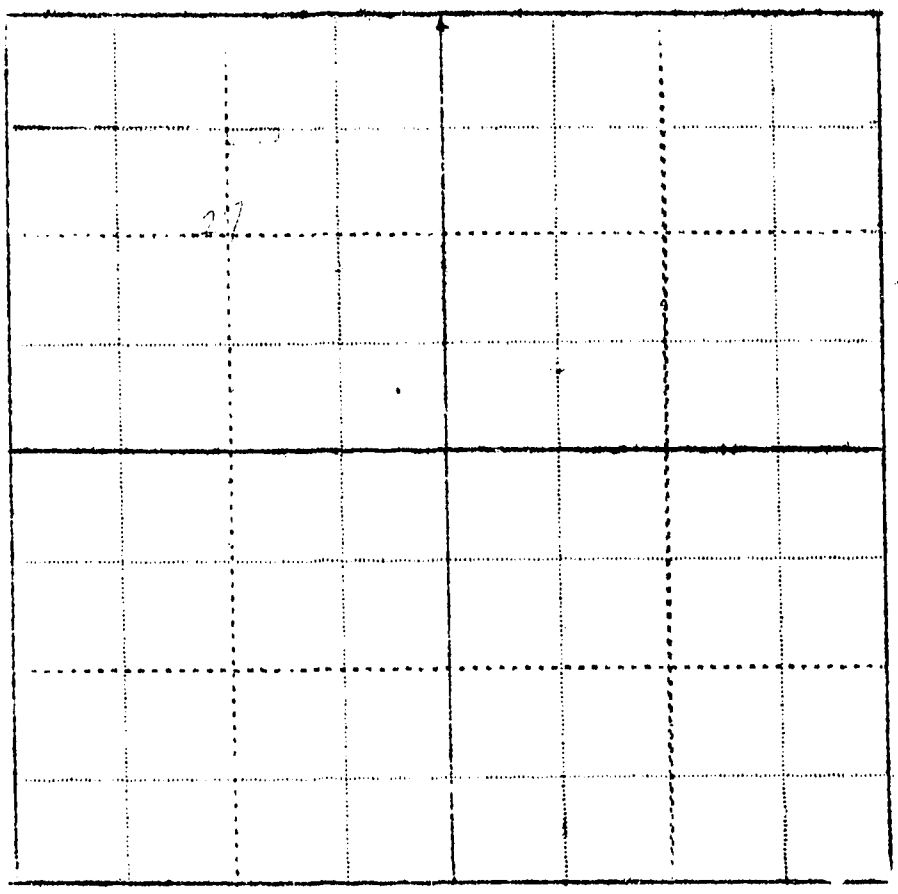

WITNESS: [illegible]

Information by Ditch Company

Place Billings, March 13, 1943

FORM SM-1

A STUDY OF MONTANA'S WATER RESOURCES

County _____ Source of Information _____

1. Water User _____ Address _____

2. Stream _____ Tributary to _____ Basin _____

3. Point of Diversion ¼ ¼ Section _____ Township _____ Range _____

4. Description of System _____

5. Type of Irrigation _____

6. Original Appropriator _____ Address _____

7. First Use: Year _____ Acres Irrigated _____

8. Maximum Use: Year _____ Acres Irrigated _____

9. Present Use: Year _____ Acres Irrigated _____

10. Last Use: Year _____ Why Abandoned _____

11. Condition of System _____

12. Land Description _____, T _____, R _____

Remarks: _____



WITNESS: _____ Information by _____

Place _____

FORM SM-1

A STUDY OF MONTANA'S WATER RESOURCES

County _____ Source of Information _____

1. Water User _____ Address _____
2. Stream _____ Tributary to _____ Basin _____
3. Point of Diversion _____ Section _____ Township _____ Range _____
4. Description of System _____
5. Type of Irrigation _____
6. Original Appropriator _____ Address _____
7. First Use: Year _____ Acres Irrigated _____
8. Maximum Use: Year _____ Acres Irrigated _____
9. Present Use: Year _____ Acres Irrigated _____
10. Last Use: Year _____ Why Abandoned _____
11. Condition of System _____
12. Land Description _____, T _____, R _____

Remarks: _____

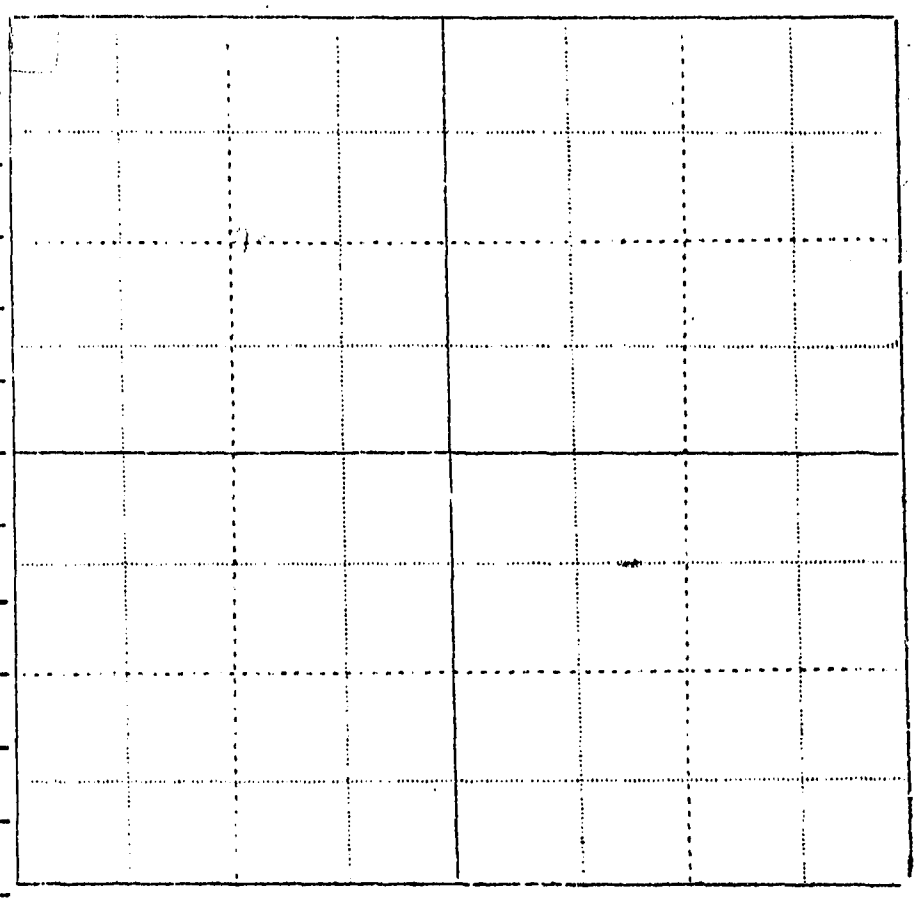

WITNESS _____ Information by _____

Place _____

FORM SM-1

A STUDY OF MONTANA'S WATER RESOURCES

County _____ Source of Information _____

1. Water User _____ Address _____

2. Stream _____ Tributary to _____ Basin _____

3. Point of Diversion ___ ¼ ___ ¼ Section _____ Township _____ Range _____

4. Description of System _____

5. Type of Irrigation _____

6. Original Appropriator _____ Address _____

7. First Use: Year _____ Acres Irrigated _____

8. Maximum Use: Year _____ Acres Irrigated _____

9. Present Use: Year _____ Acres Irrigated _____

10. Last Use: Year _____ Why Abandoned _____

11. Condition of System _____

12. Land Description _____, T _____, R _____

Remarks: _____



WITNESS: _____ Information by _____

Place _____

FORM SM-1

A STUDY OF MONTANA'S WATER RESOURCES

County _____ Source of Information _____

1. Water User _____ Address _____
2. Stream _____ Tributary to _____ Basin _____
3. Point of Diversion _____ Section _____ Township _____ Range _____
4. Description of System _____
5. Type of Irrigation _____
6. Original Appropriator _____ Address _____
7. First Use: Year _____ Acres Irrigated _____
8. Maximum Use: Year _____ Acres Irrigated _____
9. Present Use: Year _____ Acres Irrigated _____
10. Last Use: Year _____ Why Abandoned _____
11. Condition of System _____
12. Land Description _____, T _____, R _____

Remarks: _____

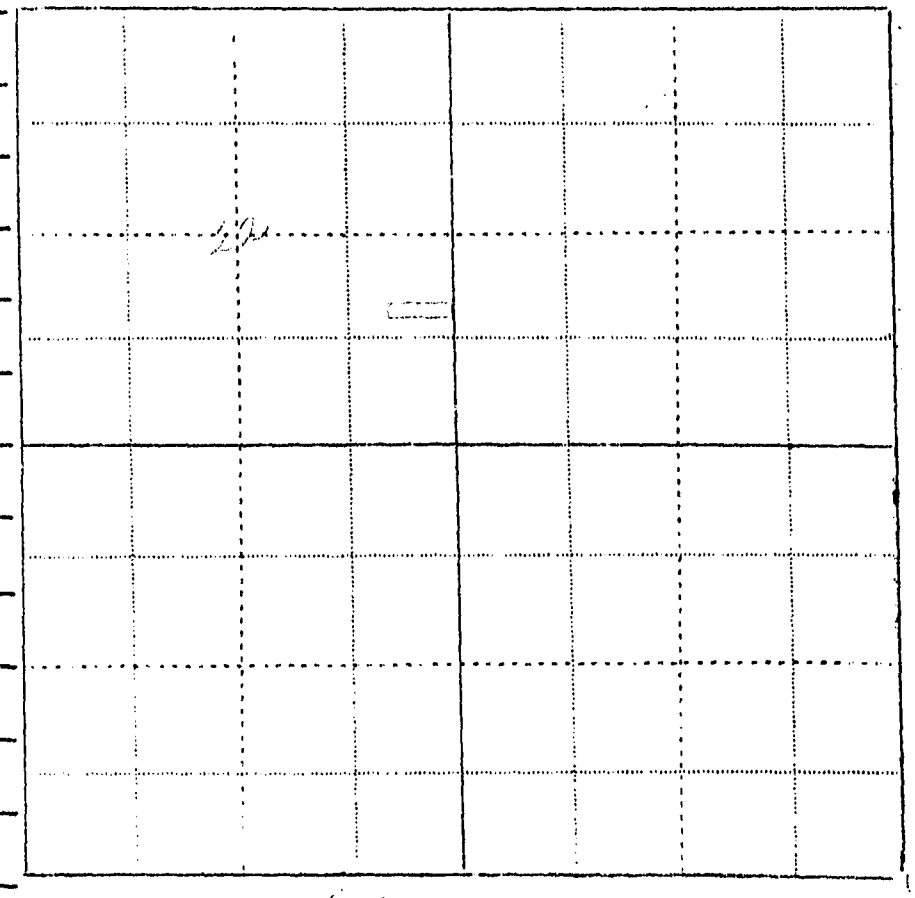

WITNESS _____ Information by _____

Place _____

FORM SM-1

A STUDY OF MONTANA'S WATER RESOURCES

County _____ Source of Information _____

1. Water User _____ Address _____

2. Stream _____ Tributary to _____ Basin _____

3. Point of Diversion ¼ ¼ Section _____ Township _____ Range _____

4. Description of System _____

5. Type of Irrigation _____

6. Original Appropriator _____ Address _____

7. First Use: Year _____ Acres Irrigated _____

8. Maximum Use: Year _____ Acres Irrigated _____

9. Present Use: Year _____ Acres Irrigated _____

10. Last Use: Year _____ Why Abandoned _____

11. Condition of System _____

12. Land Description _____, T _____, R _____

Remarks: _____



WITNESS: _____ Information by _____

Place _____

FORM SM-1a

STATE OF MONTANA WATER RESOURCES SURVEY

County Yellowstone Date February 1943

Name of Water User Montana Fish & Game Commission Address Route 3, Billings

1. Do you own this land? Yes X No ___ If not give the owner's name below:

   Owner's name _____ Address _____

2. Source of Water Yellowstone River Water delivered by B. L. & I.

. Give point of Diversion ___ ¼ ___ ¼ ___ Section _____ Township ___ Range ___

4. Water is obtained by: (Check one) Gravity ✓ Pumping _____ Other _____

5. Who first used water on this land? When B. L. & I. [illegible] Address _____

6. In what year was this land first irrigated? _____ Approximate Acres _____

7. What is the greatest number of acres you have irrigated? 14 Date 1909

8. Present Use: Year 1942 Acres Irrigated ~~14~~ 5

9. If this land is not irrigated now give date of last use ✓

10. State the total number of acres that could be irrigated 14 acres.

11. What is the condition of your irrigation system? Good.

12. Land Description: Frac. N½NW¼SE¼, Sec. 22, Twp. 1 N. Range 26 E.

Remarks: Has 14 shares in the B. L. & I.

This is all irrigated with [illegible] [illegible] [illegible] [illegible] the irrigation [illegible] [illegible] [illegible] [illegible] for Game. If they [illegible] [illegible] it is not irrigated [illegible] [illegible] land.

Water is used for feed for Game and Gardens for domestic use.

Information by Walter T. Shook Place Billings Date 3/15/43

Deputy State Game Warden

FORM SM-1 30450

A STUDY OF MONTANA'S WATER RESOURCES

County [illegible] Source of Information _____

1. Water User Mont. Fish & Game Address [illegible]

2. Stream _____ Tributary to _____ Basin _____

3. Point of Diversion ¼ ¼ Section _____ Township _____ Range _____

4. Description of System _____

5. Type of Irrigati n _____

6. Original Appropriator _____ Address _____

7. First Use: Year _____ Acres Irrigated _____

8. Maximum Use: Year _____ Acres Irrigated _____

9. Present Use: Year _____ Acres Irrigated _____

10. Last Use: Year _____ Why Abandoned _____

11. Condition of System _____

12. Land Description Trac N² NW SE Sec 22, T 14, R 26 E

Remarks: [illegible]

14 [illegible]



FORM SM-1

A STUDY OF MONTANA'S WATER RESOURCES

County _____ Source of Information _____

1. Water User _____ Address _____

2. Stream _____ Tributary to _____ Basin _____

3. Point of Diversion ¼ ¼ Section _____ Township _____ Range _____

4. Description of System _____

5. Type of Irrigation _____

6. Original Appropriator _____ Address _____

7. First Use: Year _____ Acres Irrigated _____

8. Maximum Use: Year _____ Acres Irrigated _____

9. Present Use: Year _____ Acres Irrigated _____

10. Last Use: Year _____ Why Abandoned _____

11. Condition of System _____

12. Land Description _____, T _____, R _____

Remarks: _____



WITNESS: _____ Information by _____

Place _____

FORM SM-1

A STUDY OF MONTANA'S WATER RESOURCES

County _____ Source of Information _____

1. Water User _____ Address _____

2. Stream _____ Tributary to _____ Basin _____

3. Point of Diversion _____ Section _____ Township _____ Range _____

4. Description of System _____

5. Type of Irrigation _____

6. Original Appropriator _____ Address _____

7. First Use: Year _____ Acres Irrigated _____

8. Maximum Use: Year _____ Acres Irrigated _____

9. Present Use: Year _____ Acres Irrigated _____

10. Last Use: Year _____ Why Abandoned _____

11. Condition of System _____

12. Land Description _____, T _____, R _____

Remarks: _____

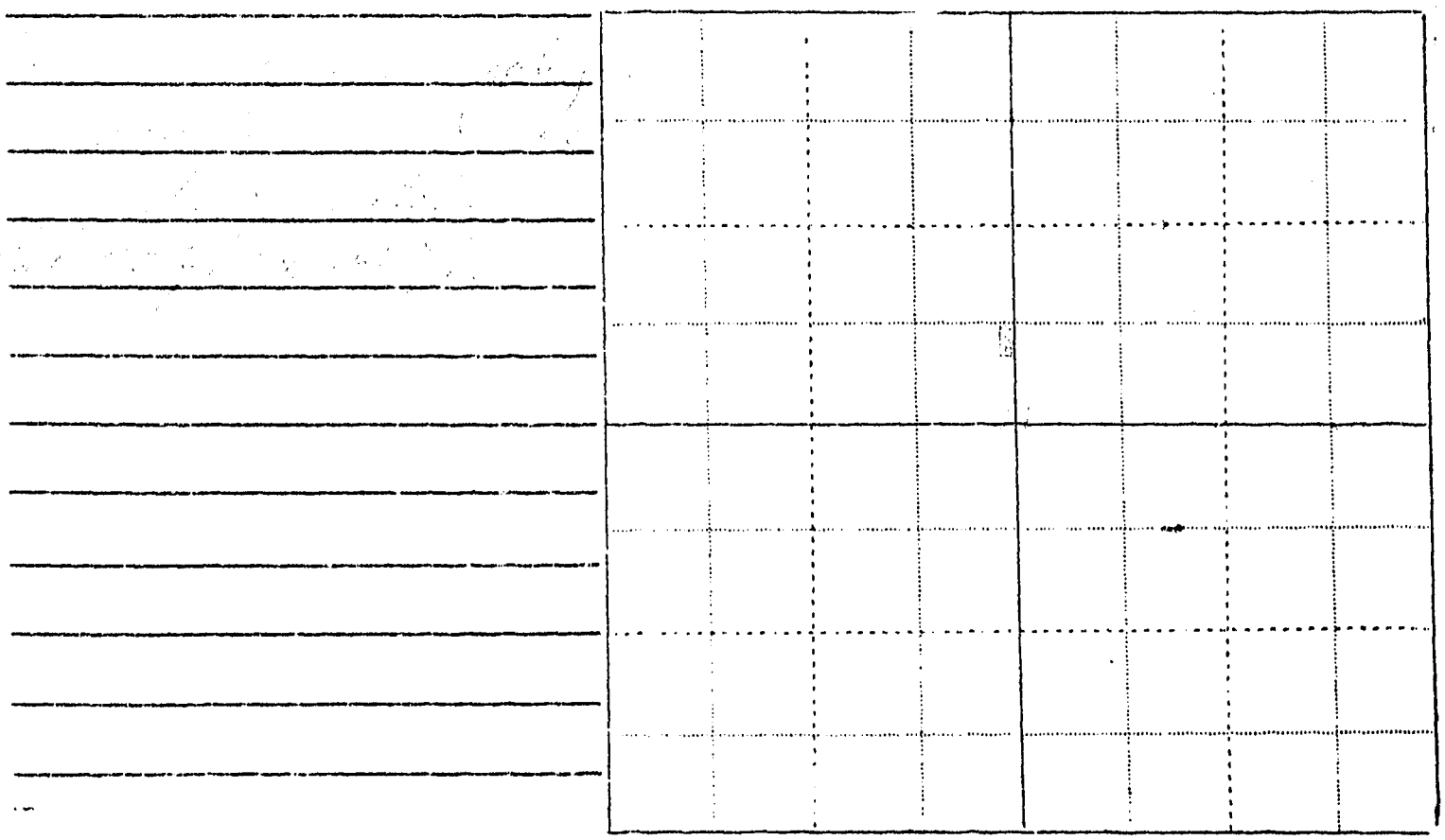

WITNESS _____ Information by _____

Place _____

FORM SM-1 Phone 3-0464 22 V

A STUDY OF MONTANA'S WATER RESOURCES

County Yellowstone Source of Information A.A.A. #309

1. Water User Mary P. Morgan Address Rte 3 Billings Mont.
2. Stream [illegible] Tributary to Basin
3. Point of Diversion ¼ ¼ Section Township Range
4. Description of System [illegible]
5. Type of Irrigation [illegible]
6. Original Appropriator [illegible] Address
7. First Use: Year Acres Irrigated
8. Maximum Use: Year Acres Irrigated
9. Present Use: Year 1941 Acres Irrigated ~~36.0~~ [illegible]
10. Last Use: Year Why Abandoned
11. Condition of System [illegible]
12. Land Description SWNE¼ Sec 22, T 1N, R 26E

Remarks: [illegible]

40 shares [illegible]



WITNESS: [illegible] Information by [illegible] Morgan

Place 2/1/63

92

616

FORM SM-1 Phone 3-0463

A STUDY OF MONTANA'S WATER RESOURCES

County Y'stone Source of Information AAA 2106

1. Water User F. C. Morris Address ~~Star Rte~~ Billings Rte #3

2. Stream Tributary to Basin

3. Point of Diversion ¼ ¼ Section Township Range

4. Description of System

5. Type of Irrigation

6. Original Appropriator Address

7. First Use: Year Acres Irrigated

8. Maximum Use: Year Acres Irrigated

9. Present Use: Year 1941 Acres Irrigated 4.5

10. Last Use: Year Why Abandoned

11. Condition of System

12. Land Description S 5 A. in N SE NW¼ Sec 22, T 1 N, R 26 E.

Remarks: Has 5 shares B L & I.

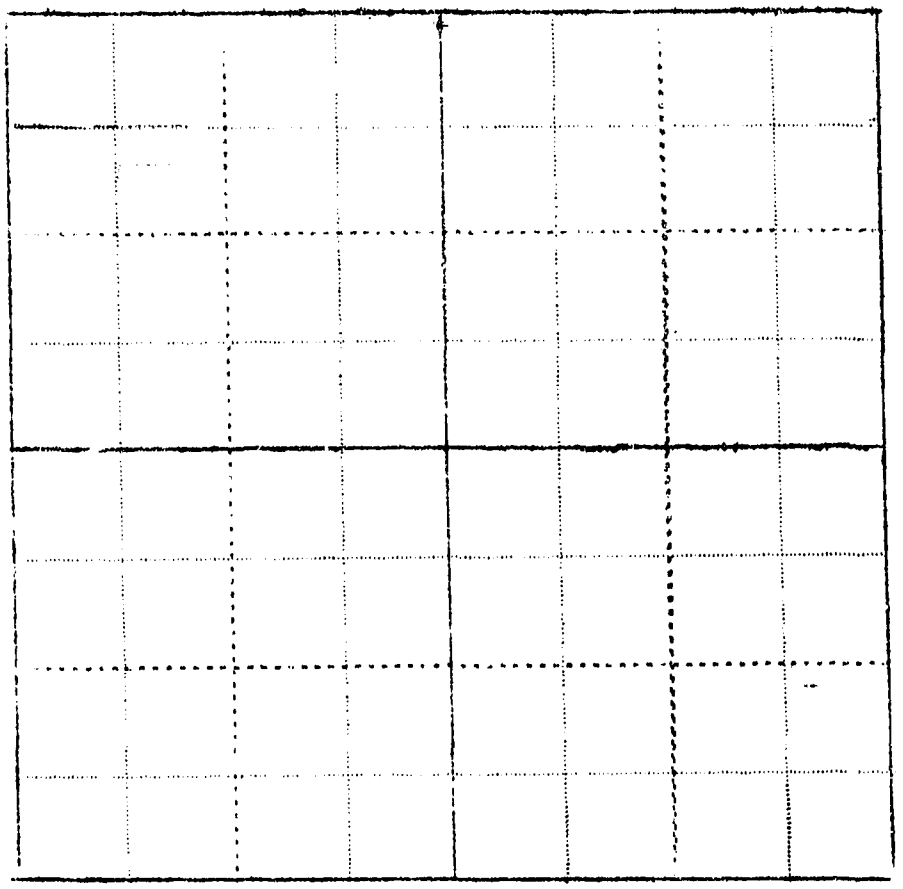

WITNESS: Information by

Place

FORM SM-1 Phone 3-0684 149

A STUDY OF MONTANA'S WATER RESOURCES

County Yellowstone Source of Information AAA 310

Chas. & M. Moyes

1. Water User John Mossman Address Rte 3- Box 375 Billings, Mont.

2. Stream [illegible] Tributary to [illegible] Basin [illegible]

3. Point of Diversion ¼ ¼ Section [illegible] Township [illegible] Range [illegible]

4. Description of System [illegible]

5. Type of Irrigation [illegible]

6. Original Appropriator [illegible] Address [illegible]

7. First Use: Year [illegible] Acres Irrigated [illegible]

8. Maximum Use: Year [illegible] Acres Irrigated [illegible]

9. Present Use: Year 1941 Acres Irrigated ~~84.4~~ 90.00

10. Last Use: Year [illegible] Why Abandoned [illegible]

11. Condition of System [illegible]

12. Land Description SW NW¼, S½ NE NW¼, SE NW¼, Sec 14, T 1 N., R 26 E.

Remarks: Has 90 shares B. L. & I. [illegible]

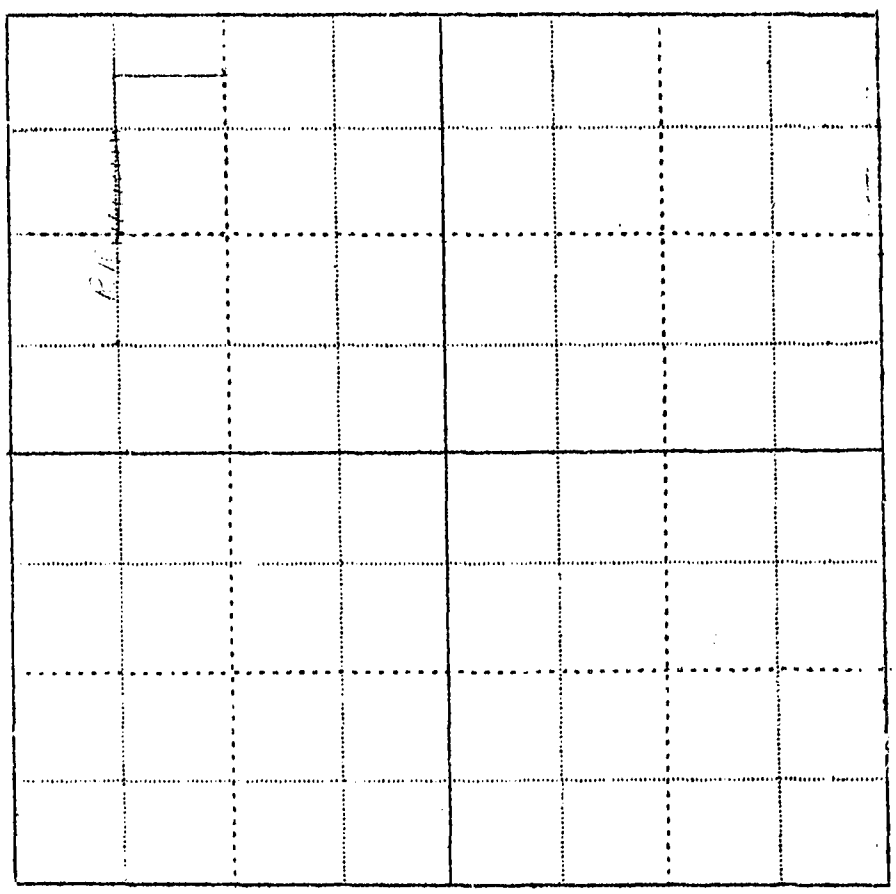

44

WITNESS: [illegible] Information by Mrs Mossman

Place 3/26/43

618

FORM SM-1 [illegible] 3-0436

A STUDY OF MONTANA'S WATER RESOURCES

County [illegible] Source of Information

1. Water User [illegible] Address [illegible]

2. Stream Tributary to Basin

3. Point of Diversion ¼ ¼ Section Township Range

4. Description of System Headgates & laterals

5. Type of Irrigation Gravity on farm - Pump on main ditch

6. Original Appropriator Lockwood Dist. Address

7. First Use: Year Acres Irrigated —

8. Maximum Use: Year Acres Irrigated —

9. Present Use: Year [illegible] Acres Irrigated 4.50

10. Last Use: Year Why Abandoned

11. Condition of System Good

12. Land Description Trac SE NE [illegible], T [illegible], R 26 E

Remarks: Has 4.50 [illegible] Lockwood all [illegible] from Lockwood [illegible]

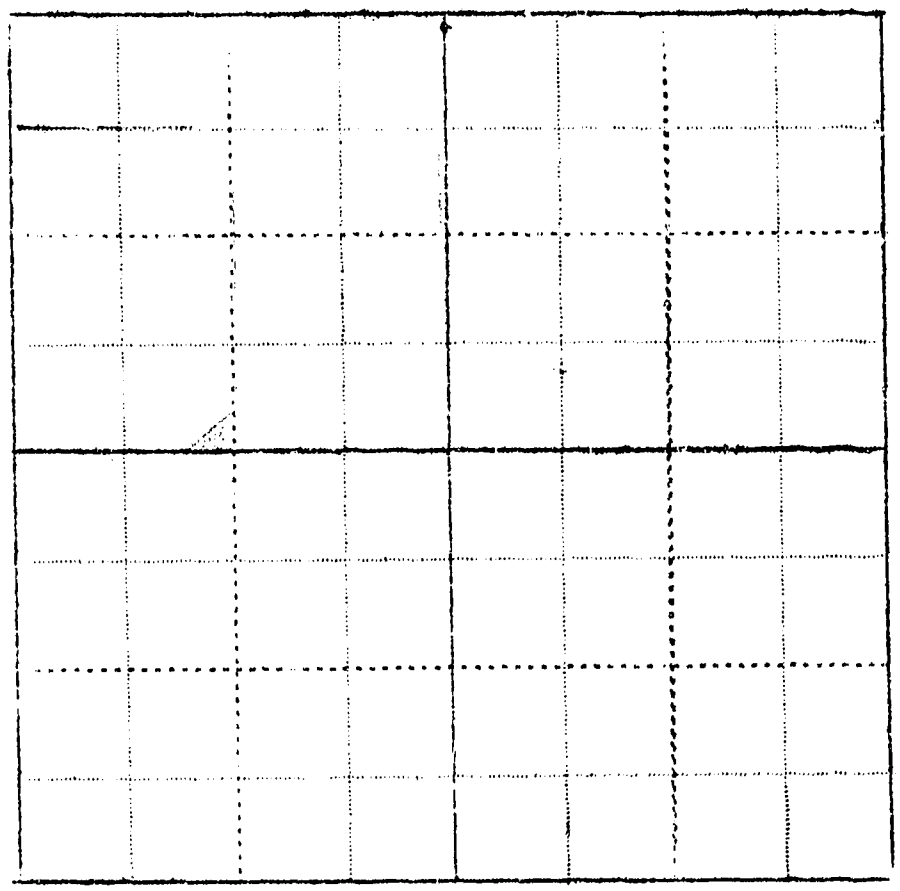

WITNESS: [illegible]

Information by A.A.A. + Lockwood dist.

Place Billings, March 13, 1943

FORM SM-1 Phone 4020

A STUDY OF MONTANA'S WATER RESOURCES

County _____ Source of Information _____

1. Water User [illegible] Myers Address [illegible]

2. Stream Big + High Tributary to Yl. R. Basin Yel.

3. Point of Diversion ¼ ¼ Section _____ Township _____ Range _____

4. Description of System Small ditch + Headgate

5. Type of Irrigation Flooding

6. Original Appropriator Big ditch Address _____

7. First Use: Year _____ Acres Irrigated _____

8. Maximum Use: Year _____ Acres Irrigated 1½

9. Present Use: Year _____ Acres Irrigated 1½

10. Last Use: Year _____ Why Abandoned —

11. Condition of System Good

12. Land Description Tract N° [illegible], T [illegible], R [illegible]

Remarks: [illegible]

[illegible] Big [illegible]

1 share in High ditch



WITNESS: [illegible]

Information by Florence Myers.

Place Billings March 3, 1943

FORM SM-1

A STUDY OF MONTANA'S WATER RESOURCES

County _____ Source of Information _____

1. Water User _____ Address _____
2. Stream _____ Tributary to _____ Basin _____
3. Point of Diversion ¼ ¼ Section _____ Township _____ Range _____
4. Description of System _____
5. Type of Irrigation _____
6. Original Appropriator _____ Address _____
7. First Use: Year _____ Acres Irrigated _____
8. Maximum Use: Year _____ Acres Irrigated _____
9. Present Use: Year _____ Acres Irrigated _____
10. Last Use: Year _____ Why Abandoned _____
11. Condition of System _____
12. Land Description _____, T _____, R _____

Remarks: _____



WITNESS: _____ Information by _____

Place _____

FORM SM-1a

STATE OF MONTANA WATER RESOURCES SURVEY

County Yellowstone Date February 25, 1943

Name of Water User _____ Address _____

1. Do you own this land? Yes ___ No ___ If not give the owner's name below:

   Owner's name Rosanna R. Neel Address 221 So. 9th St., San Jose, Calif

2. Source of Water Yellowstone River Water delivered by _____

3. Give point of Diversion ___ ¼ ___ ¼ ___ Section _____ Township ___ Range ___

4. Water is obtained by: (Check one) Gravity _____ Pumping _____ Other _____

5. Who first used water on this land? _____ Address _____

6. In what year was this land first irrigated? _____ Approximate Acres _____

7. What is the greatest number of acres you have irrigated? _____ Date _____

8. Present Use: Year 1942 Acres Irrigated 5 est.

9. If this land is not irrigated now give date of last use _____

10. State the total number of acres that could be irrigated _____ acres.

11. What is the condition of your irrigation system? _____

12. Land Description: Frac. N½NW¼SW¼, Sec. 31, T.p. 1 N. Range 26 E.

Remarks: _____

I do not own any land in Montana only a 5 acre tract which is not rented or "irrigated" as you mention. I sold the other 2-10 acre tracts a number of years ago a few times I rented ~~the~~ rented them and to the best of my knowledge they were not irrigated ever - We sold our hotel the El Nido in 1915 and came to Calif ~~our~~ Native State where we were born and raised and I expect to live the rest of my life. Not likely I shall ever visit Billings again tho I would love to.

I hope I have made my information clear to you. Sorry that I did not get around to writing sooner

Yours truly

Rosanna Neel.

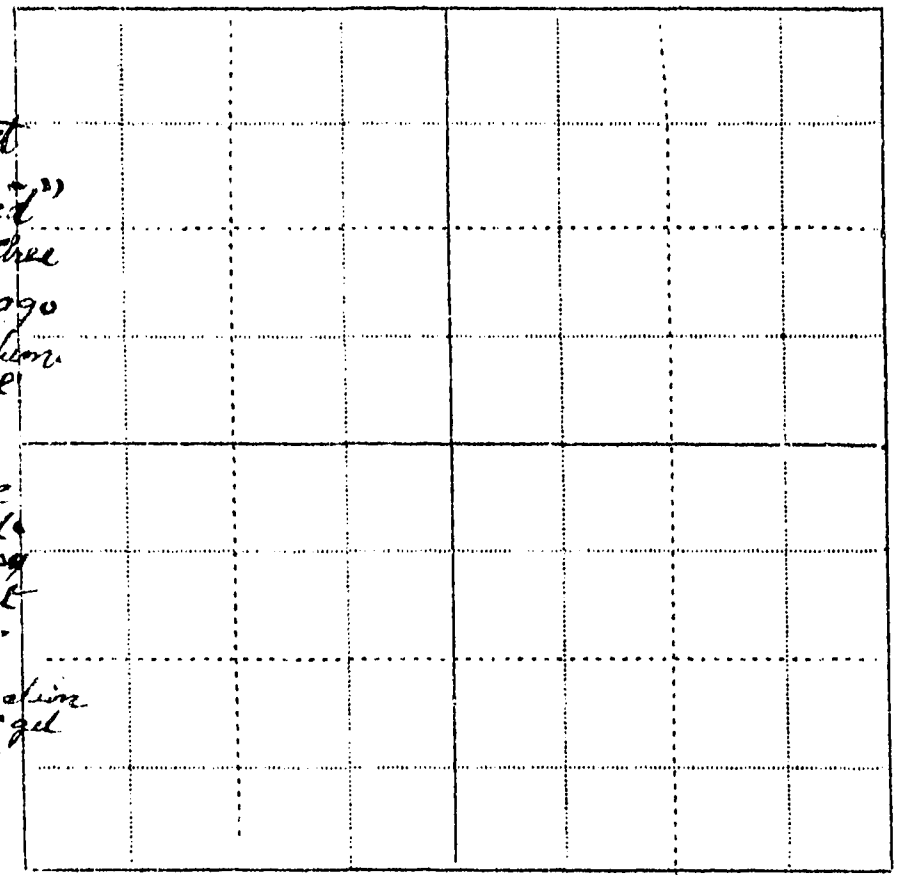

Information by _____ Place _____ Date April 6, 1943

FORM SM-1

A STUDY OF MONTANA'S WATER RESOURCES

County: [illegible] Source of Information _____

1. Water User Roseann R. Reed Address 221 So. 4th San Jose Cal

2. Stream _____ Tributary to _____ Basin _____

3. Point of Diversion ___ ¼ ___ ¼ Section _____ Township _____ Range _____

4. Description of System _____

5. Type of Irrigation _____

6. Original Appropriator _____ Address _____

7. First Use: Year _____ Acres Irrigated _____

8. Maximum Use: Year _____ Acres Irrigated _____

9. Present Use: Year _____ Acres Irrigated _____

10. Last Use: Year _____ Why Abandoned _____

11. Condition of System _____

12. Land Description [illegible] 21, T 1N, R 26E

Remarks: no



WITNESS: _____ Information by _____

Place _____

FORM SM-1

A STUDY OF MONTANA'S WATER RESOURCES

County _____ Source of Information _____

1. Water User _____ Address _____

2. Stream _____ Tributary to _____ Basin _____

3. Point of Diversion ¼ ¼ Section _____ Township _____ Range _____

4. Description of System _____

5. Type of Irrigation _____

6. Original Appropriator _____ Address _____

7. First Use: Year _____ Acres Irrigated _____

8. Maximum Use: Year _____ Acres Irrigated _____

9. Present Use: Year _____ Acres Irrigated _____

10. Last Use: Year _____ Why Abandoned _____

11. Condition of System _____

12. Land Description _____, T _____, R _____

Remarks: _____



WITNESS: _____ Information by _____

Place _____

FORM SM-1

4555

A STUDY OF MONTANA'S WATER RESOURCES

County [illegible] Source of Information

1. Water User [illegible] Address

2. Stream [illegible] Tributary to Basin

3. Point of Diversion [illegible] Section Township Range

4. Description of System pipe

5. Type of Irrigation gravity

6. Original Appropriator Address

7. First Use: Year Acres Irrigated

8. Maximum Use: Year Acres Irrigated

9. Present Use: Year Acres Irrigated 25

10. Last Use: Year Why Abandoned

11. Condition of System good

12. Land Description [illegible] SE SE NW [illegible] 31, T 1N, R 26E

Remarks:

[illegible]

[illegible]

H M Ruth } [illegible]

Vogel } [illegible]

[illegible] Alystyne

Graham

WITNESS [illegible] Information by [illegible]

Place [illegible]

FORM SM-1

A STUDY OF MONTANA'S WATER RESOURCES

County [illegible] Source of Information _____

1. Water User Leila L. [illegible] Address Rte 2 Rim Rock Road

2. Stream [illegible] Tributary to _____ Basin _____

3. Point of Diversion ¼ ¼ Section _____ Township _____ Range _____

4. Description of System [illegible]

5. Type of Irrigation [illegible]

6. Original Appropriator [illegible] Address _____

7. First Use: Year _____ Acres Irrigated _____

8. Maximum Use: Year _____ Acres Irrigated _____

9. Present Use: Year [illegible] Acres Irrigated 2.00

10. Last Use: Year _____ Why Abandoned _____

11. Condition of System _____

12. Land Description [illegible], T 1N, R 26E

Remarks: [illegible]

3½ [illegible]

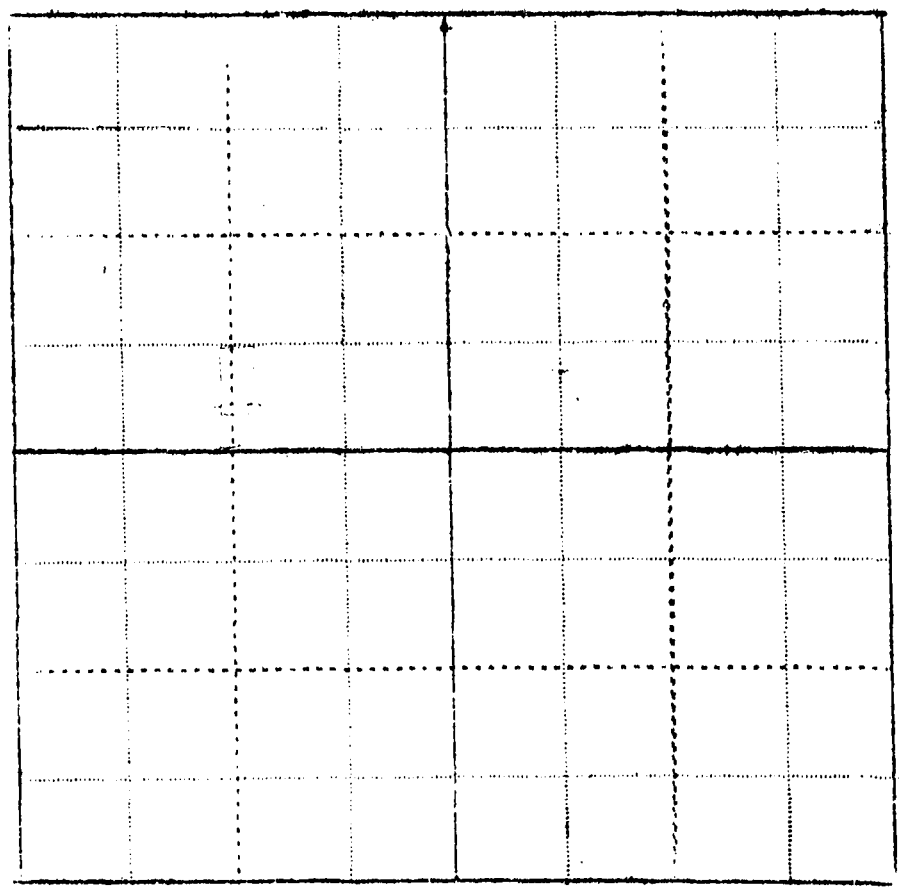

WITNESS: _____ Information by _____

Place 3/1/[illegible]

FORM SM-1

A STUDY OF MONTANA'S WATER RESOURCES

County [illegible] Source of Information _____

1. Water User [illegible] Address _____

2. Stream _____ Tributary to _____ Basin _____

3. Point of Diversion [illegible] Section _____ Township _____ Range _____

4. Description of System [illegible]

5. Type of Irrigation [illegible]

6. Original Appropriator [illegible] Address _____

7. First Use: Year _____ Acres Irrigated _____

8. Maximum Use: Year _____ Acres Irrigated _____

9. Present Use: Year [illegible] Acres Irrigated [illegible]

10. Last Use: Year _____ Why Abandoned _____

11. Condition of System [illegible]

12. Land Description [illegible], T 1N, R 26E

Remarks: [illegible]

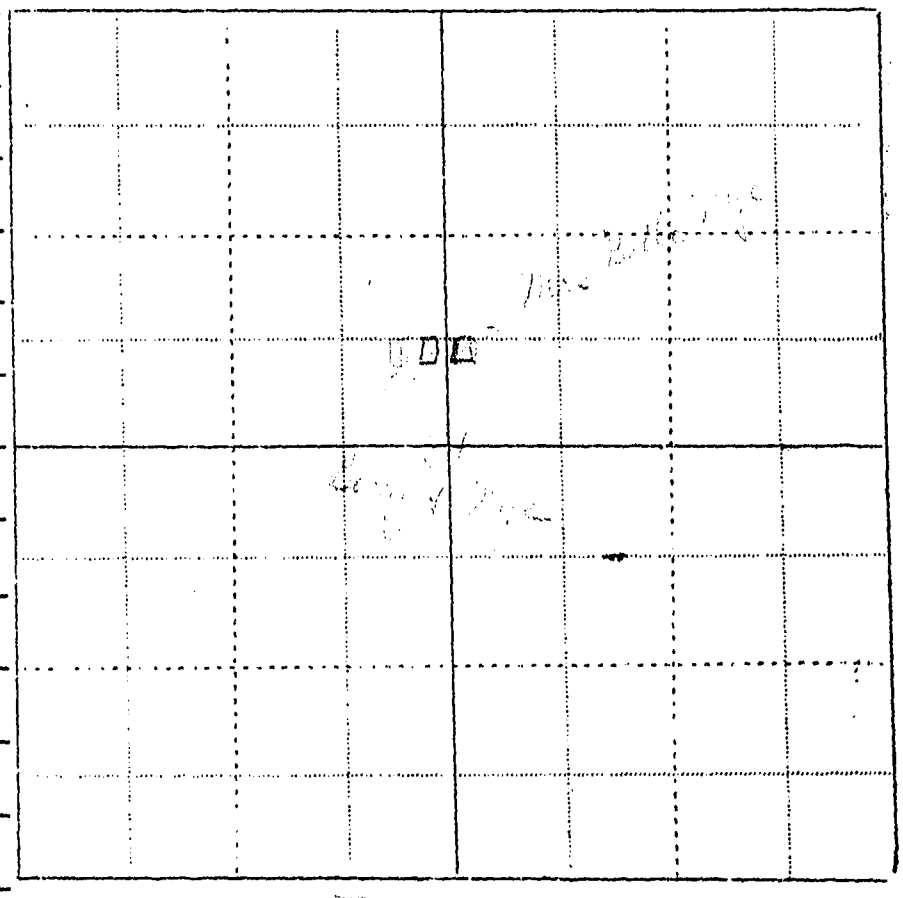

WITNESS [illegible] Information by [illegible]

Place [illegible]

FORM SM-1

A STUDY OF MONTANA'S WATER RESOURCES

County _____ Source of Information _____

1. Water User _____ Address _____

2. Stream _____ Tributary to _____ Basin _____

3. Point of Diversion _____ Section _____ Township _____ Range _____

4. Description of System _____

5. Type of Irrigation _____

6. Original Appropriator _____ Address _____

7. First Use: Year _____ Acres Irrigated _____

8. Maximum Use: Year _____ Acres Irrigated _____

9. Present Use: Year _____ Acres Irrigated _____

10. Last Use: Year _____ Why Abandoned _____

11. Condition of System _____

12. Land Description _____, T _____, R _____

Remarks: _____



WITNESS _____ Information by _____

Place _____

FORM SM-1a

STATE OF MONTANA WATER RESOURCES SURVEY

County Yellowstone Date February 1943

Name of Water User Address

1. Do you own this land? Yes ___ No ___ If not give the owner's name below:

   Owner's name Ed O'Donnell Address Billings

2. Source of Water Yellowstone River Water delivered by

3. Give point of Diversion ___ ¼ ___ ¼ ___ Section ___ Township ___ Range ___

4. Water is obtained by: (Cneck one) Gravity ___ Pumping ___ Other ___

5. Who first used water on this land? Address

6. In what year was this land first irrigated? Approximate Acres

7. What is the greatest number of acres you have irrigated? Date

8. Present Use: Year 1942 Acres Irrigated 2 est.

9. If this land is not irrigated now give date of last use

10. State the total number of acres that could be irrigated ___ acres.

11. What is the condition of your irrigation system?

12. Land Description: Frac. W½SE¼SE¼, Sec. 30, T.p. 1 N. Range 26 E.

Remarks: Mae and Ed have
1 share Big Ditch
2 shares High Ditch

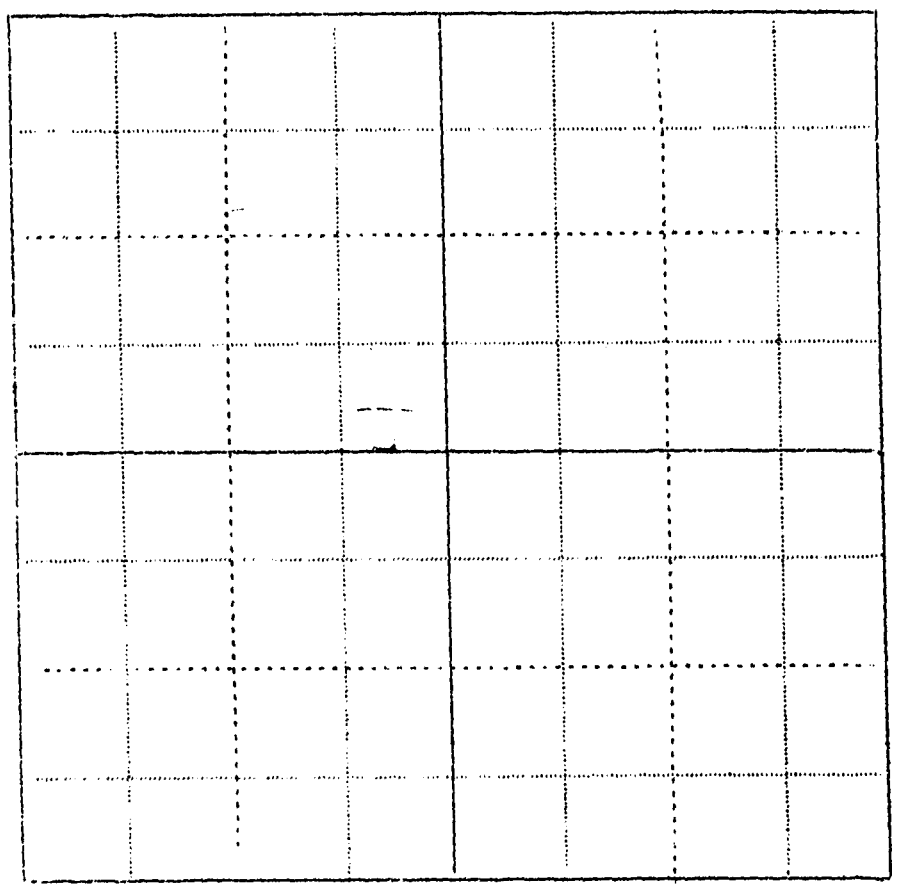

Information by Place Date

FORM SM-1

A STUDY OF MONTANA'S WATER RESOURCES

County _____ Source of Information _____

1. Water User _____ Address _____
2. Stream _____ Tributary to _____ Basin _____
3. Point of Diversion ¼ ¼ Section _____ Township _____ Range _____
4. Description of System _____
5. Type of Irrigation _____
6. Original Appropriator _____ Address _____
7. First Use: Year _____ Acres Irrigated _____
8. Maximum Use: Year _____ Acres Irrigated _____
9. Present Use: Year _____ Acres Irrigated _____
10. Last Use: Year _____ Why Abandoned _____
11. Condition of System _____
12. Land Description _____, T _____, R _____

Remarks: _____



WITNESS: _____ Information by _____

Place _____

FORM SM-1

A STUDY OF MONTANA'S WATER RESOURCES

County Yellowstone Source of Information AAA 2109

1. Water User Barry O'Leary Address Billings, Mont.
2. Stream [illegible] Tributary to [illegible] Basin [illegible]
3. Point of Diversion ¼ ¼ Section [illegible] Township [illegible] Range [illegible]
4. Description of System [illegible]
5. Type of Irrigation [illegible]
6. Original Appropriator [illegible] Address [illegible]
7. First Use: Year [illegible] Acres Irrigated [illegible]
8. Maximum Use: Year [illegible] Acres Irrigated [illegible]
9. Present Use: Year [illegible] Acres Irrigated [illegible]
10. Last Use: Year [illegible] Why Abandoned [illegible]
11. Condition of System [illegible]
12. Land Description Frac SE NW¼ Sec 27, T 1 N, R 26 E.

Remarks: [illegible]

7½ place 13 [illegible]

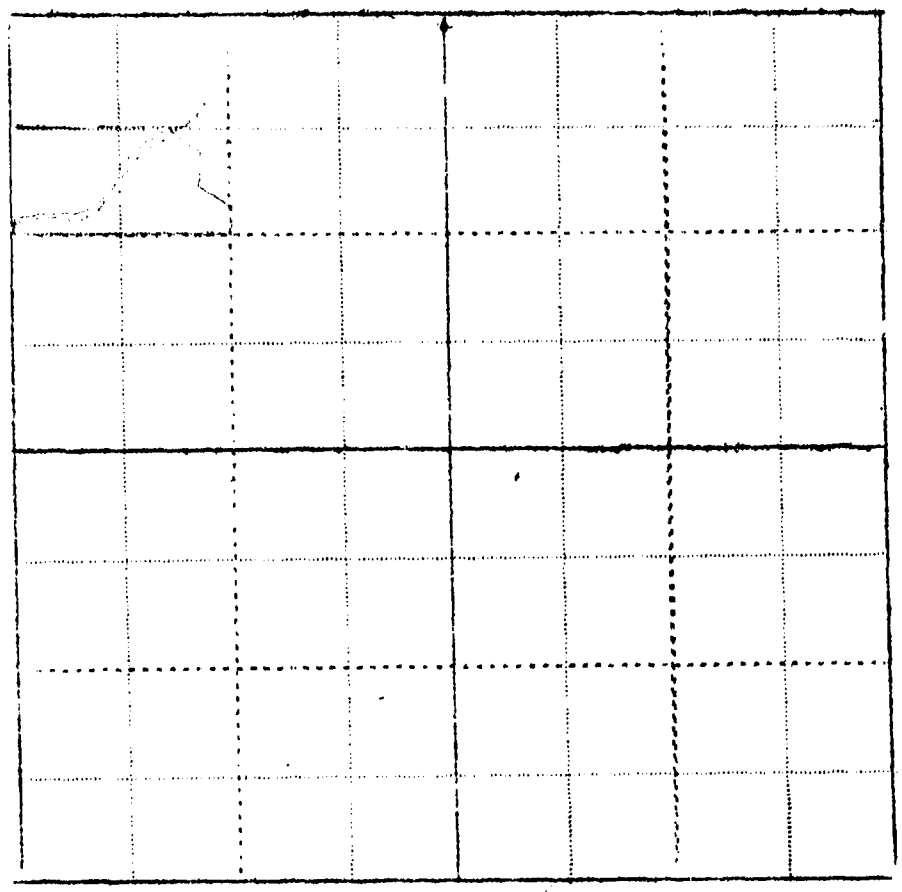

WITNESS: [illegible] Information by [illegible]

Place [illegible] 2/26/43

FORM SM-1

A STUDY OF MONTANA'S WATER RESOURCES

County Yellowstone Source of Information

1. Water User % W.D. McDonald Address Rte 3, Billings

2. Stream Tributary to Basin

3. Point of Diversion ¼ ¼ Section Township Range

4. Description of System Irrigate & ditches

5. Type of Irrigation [illegible]

6. Original Appropriator [illegible] Address

7. First Use: Year Acres Irrigated

8. Maximum Use: Year Acres Irrigated

4 9. Present Use: Year Acres Irrigated [illegible]

10. Last Use: Year Why Abandoned

11. Condition of System

12. Land Description Trac NW NW NW Sec 26, T 1N, R 26 E

Remarks:

[illegible]

159

WITNESS: Information by [illegible]



Place [illegible]

116

FORM SM-1 Billings Phone 4325

A STUDY OF MONTANA'S WATER RESOURCES

County _____ Source of Information _____

1. Water User [illegible] Address Rt 3, Billings

2. Stream To [illegible] Tributary to _____ Basin _____

3. Point of Diversion ¼ ¼ Section _____ Township _____ Range _____

4. Description of System [illegible]

5. Type of Irrigation [illegible]

6. Original Appropriator _____ Address _____

7. First Use: Year _____ Acres Irrigated _____

8. Maximum Use: Year _____ Acres Irrigated _____

9. Present Use: Year [illegible] Acres Irrigated [illegible]

10. Last Use: Year _____ Why Abandoned _____

11. Condition of System [illegible]

12. Land Description [illegible], T [illegible], R 26 E

Remarks: [illegible]

[illegible]

WITNESS: _____ Information by [illegible]

Place [illegible]

FORM SM-1

31-R

A STUDY OF MONTANA'S WATER RESOURCES

County [illegible] Source of Information _____

1. Water User [illegible] Address [illegible]

2. Stream [illegible] Tributary to _____ Basin _____

3. Point of Diversion [illegible] Section _____ Township _____ Range _____

4. Description of System [illegible]

5. Type of Irrigation [illegible]

6. Original Appropriator [illegible] Address _____

7. First Use: Year _____ Acres Irrigated _____

8. Maximum Use: Year _____ Acres Irrigated _____

9. Present Use: Year [illegible] Acres Irrigated 1.00

10. Last Use: Year _____ Why Abandoned _____

11. Condition of System _____

12. Land Description [illegible] 21, T 171, R 26 E

Remarks: [illegible]

[illegible]



WITNESS [illegible] Information by R. J. O'Malley

Place 2/23/43

FORM SM-1

A STUDY OF MONTANA'S WATER RESOURCES

County _____ Source of Information _____

1. Water User _____ Address _____

2. Stream _____ Tributary to _____ Basin _____

3. Point of Diversion ¼ ¼ Section _____ Township _____ Range _____

4. Description of System _____

5. Type of Irrigation _____

6. Original Appropriator _____ Address _____

7. First Use: Year _____ Acres Irrigated _____

8. Maximum Use: Year _____ Acres Irrigated _____

9. Present Use: Year _____ Acres Irrigated _____

10. Last Use: Year _____ Why Abandoned _____

11. Condition of System _____

12. Land Description _____, T _____, R _____

Remarks: _____

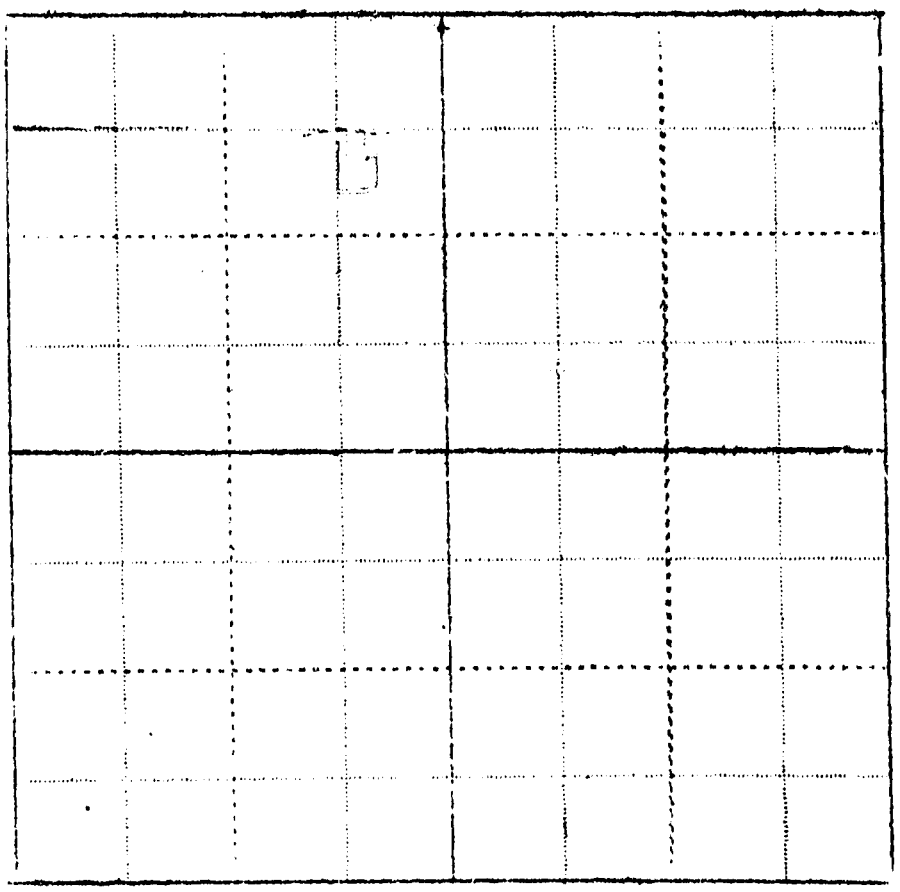

WITNESS: _____ Information by _____

Place _____

FORM SM-1

A STUDY OF MONTANA'S WATER RESOURCES

County _____ Source of Information _____

1. Water User _____ Address _____

2. Stream _____ Tributary to _____ Basin _____

3. Point of Diversion ¼ ¼ Section _____ Township _____ Range _____

4. Description of System _____

5. Type of Irrigation _____

6. Original Appropriator _____ Address _____

7. First Use: Year _____ Acres Irrigated _____

8. Maximum Use: Year _____ Acres Irrigated _____

9. Present Use: Year _____ Acres Irrigated _____

10. Last Use: Year _____ Why Abandoned _____

11. Condition of System _____

12. Land Description _____, T _____, R _____

Remarks: _____

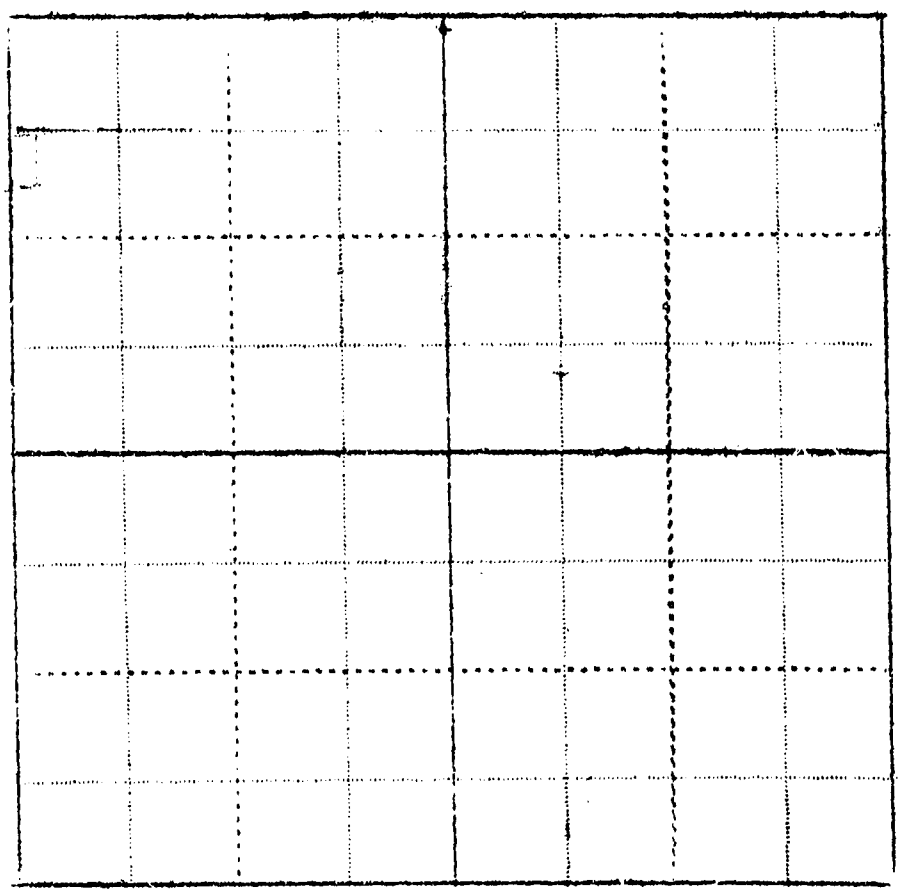

WITNESS: _____ Information by _____

Place _____

FORM SM-1

A STUDY OF MONTANA'S WATER RESOURCES

County _____ Source of Information _____

1. Water User Laboure Paul Address Rte 3 Billings

2. Stream _____ Tributary to _____ Basin _____

3. Point of Diversion ¼ ¼ Section _____ Township _____ Range _____

4. Description of System _____

5. Type of Irrigation _____

6. Original Appropriator _____ Address _____

7. First Use: Year _____ Acres Irrigated _____

8. Maximum Use: Year _____ Acres Irrigated _____

9. Present Use: Year _____ Acres Irrigated _____

10. Last Use: Year _____ Why Abandoned _____

11. Condition of System _____

12. Land Description Tract NE SE Sec 27, T 1N, R 26 E

Remarks: _____



WITNESS: _____ Information by _____

Place _____

FORM SM-1

A STUDY OF MONTANA'S WATER RESOURCES

County _____ Source of Information _____

1. Water User _____ Address _____

2. Stream _____ Tributary to _____ Basin _____

3. Point of Diversion ___ ¼ ___ ¼ Section _____ Township _____ Range _____

4. Description of System _____

Type of Irrigation _____

Original Appropriator _____ Address _____

7. First Use: Year _____ Acres Irrigated _____

8. Maximum Use: Year _____ Acres Irrigated _____

9. Present Use: Year _____ Acres Irrigated _____

10. Last Use: Year _____ Why Abandoned _____

11. Condition of System _____

12. Land Description _____, T _____, R _____

Remarks: _____



WITNESS: _____ Information by _____

Place _____

FORM SM-1

A STUDY OF MONTANA'S WATER RESOURCES

County Y'stone Source of Information AAA. 392.A

1. Water User Joe Pehan Address Billings, Pryor Pte

2. Stream [illegible] Tributary to _____ Basin _____

3. Point of Diversion ¼ ¼ Section _____ Township _____ Range _____

4. Description of System [illegible]

5. Type of Irrigation [illegible]

6. Original Appropriator [illegible] Address _____

7. First Use: Year _____ Acres Irrigated [illegible]

8. Maximum Use: Year _____ Acres Irrigated [illegible]

9. Present Use: Year _____ Acres Irrigated ~~[illegible]~~ 27.20

10. Last Use: Year _____ Why Abandoned _____

11. Condition of System [illegible]

12. Land Description Frac. NWNE¼ Sec 35, T 1N, R 26E.

Remarks: _____

27.20 [illegible]

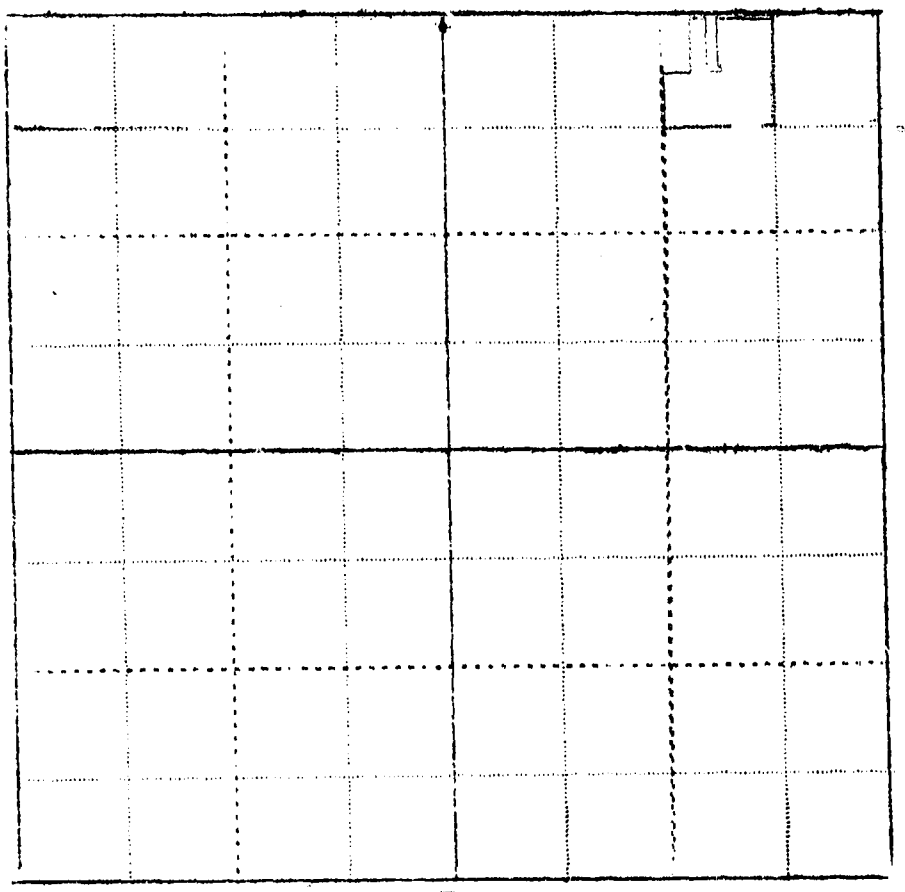

258

WITNESS: _____ Information by Joe Pehan

Place [illegible] 19-1943

FORM SM-1 Basin 5444 150

A STUDY OF MONTANA'S WATER RESOURCES

County _____ Source of Information _____

1. Water User _____ Address _____

2. Stream _____ Tributary to _____ Basin _____

3. Point of Diversion ½ ½ Section _____ Township _____ Range _____

4. Description of System _____

5. Type of Irrigation _____

6. Original Appropriator _____ Address _____

7. First Use: Year _____ Acres Irrigated _____

8. Maximum Use: Year _____ Acres Irrigated _____

9. Present Use: Year _____ Acres Irrigated _____

10. Last Use: Year _____ Why Abandoned _____

11. Condition of System _____

12. Land Description _____, T _____, R _____

Remarks: _____

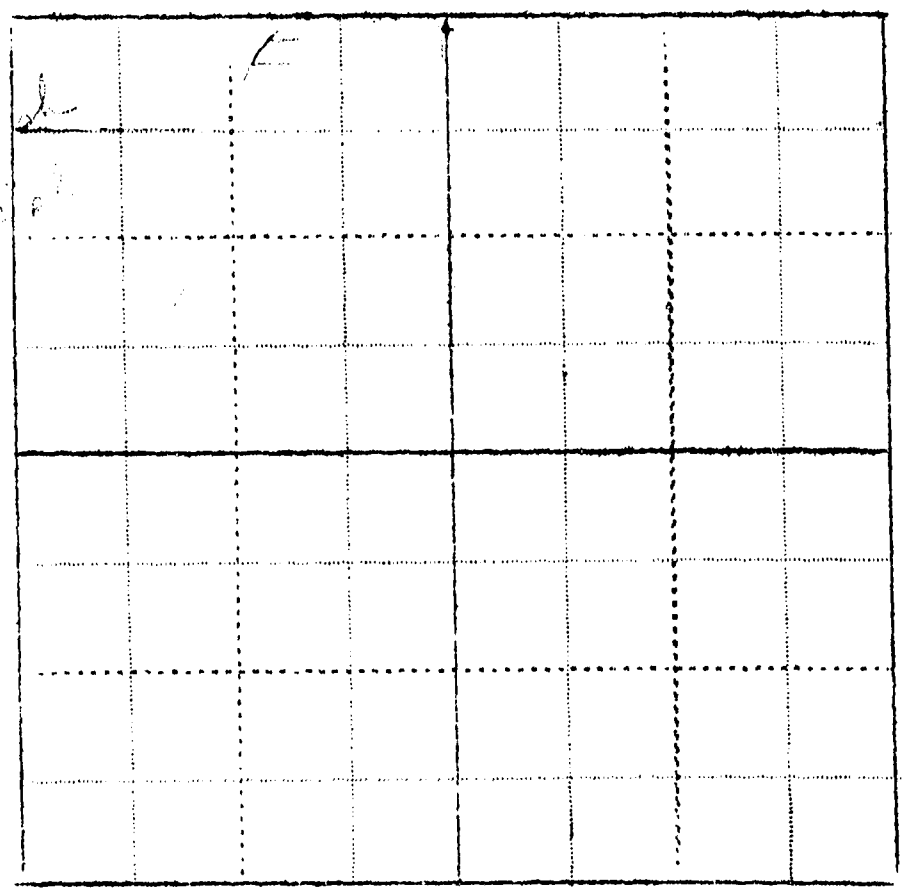

WITNESS: _____ Information by _____

Place _____

FORM SM-1

Phone 3-0567

A STUDY OF MONTANA'S WATER RESOURCES

County Yellowstone Source of Information A.A.A. 3035

1. Water User ~~Jennie May~~ John Pensis Address Gen Del. Billings Mont.

2. Stream [illegible] Tributary to [illegible] Basin [illegible]

3. Point of Diversion ¼ ¼ Section [illegible] Township [illegible] Range [illegible]

4. Description of System [illegible]

5. Type of Irrigation [illegible]

6. Original Appropriator [illegible] Address [illegible]

7. First Use: Year [illegible] Acres Irrigated [illegible]

8. Maximum Use: Year [illegible] Acres Irrigated [illegible]

9 9. Present Use: Year 1941 Acres Irrigated 3.8 [illegible]

10. Last Use: Year [illegible] Why Abandoned [illegible]

11. Condition of System [illegible]

12. Land Description along R.R. in NE SE¼ Sec 26, T 1N, R 26E.

Remarks: [illegible]

9 [illegible]

[illegible]

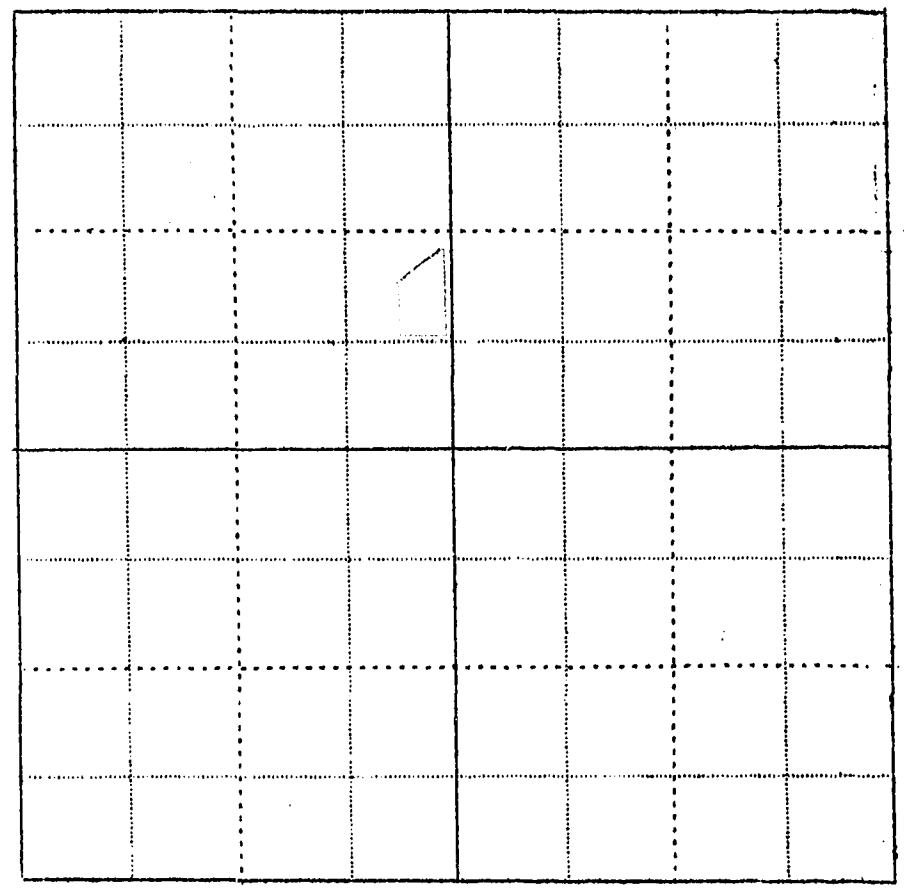

153

WITNESS: [illegible] Information by [illegible]

Place [illegible]

Please Do Not Fill in Any Items on This Page

Notice of Appropriation

1. County Yellowstone Book 2 Page 90 Record Misc.
2. Name of Appropriator Mary L. Church Address Billings, Mont.
3. Date Appropriated Jan. 7, 1897 Date Filed Jan. 7, 1897

   Amount Appropriated, Miners Inches 100, Cubic Feet per second
4. Name of Stream A certain coulee Tributary Basin
5. Point of Diversion Near NE corner of

   Sec. 35 Twp. 1N Rge. 26E Bank of Stream
6. Purpose Irrigation
7. Description of System Dam & ditch 36 in. wide on bottom, 48 in. across top by 15 in. deep. Runs north onto land
8. Land Description of Intended Place of Use $SE^{\frac{1}{4}}NE^{\frac{1}{4}}$, $NE^{\frac{1}{4}}SE^{\frac{1}{4}}$ sec. 26 1N 26E
9. Remarks (Pertaining to Use, etc.) Coulee heading in hill south & running north through $E^{\frac{1}{2}}$ of sec. 26 1N 26E

   Water appropriated Jan. 6, 1897

Decree

10. Case No. Date Amt. Decreed: M. I. C. F. S.
11. To Whom Decreed Address

FORM SM-1

A STUDY OF MONTANA'S WATER RESOURCES

County _____ Source of Information _____

1. Water User _____ Address _____

2. Stream _____ Tributary to _____ Basin _____

3. Point of Diversion ¼ ¼ Section _____ Township _____ Range _____

4. Description of System _____

5. Type of Irrigation _____

6. Original Appropriator _____ Address _____

7. First Use: Year _____ Acres Irrigated _____

8. Maximum Use: Year _____ Acres Irrigated _____

9. Present Use: Year _____ Acres Irrigated _____

10. Last Use: Year _____ Why Abandoned _____

11. Condition of System _____

12. Land Description _____, T _____, R _____

Remarks: _____

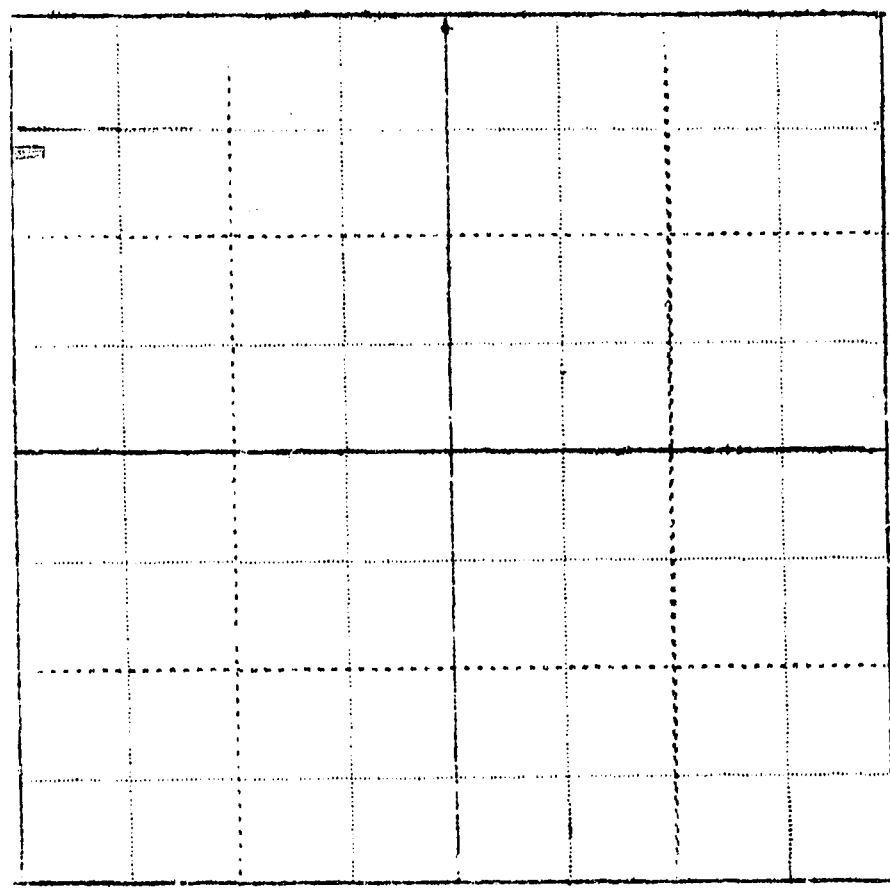

WITNESS: _____ Information by _____

Place _____

FORM SM-1

A STUDY OF MONTANA'S WATER RESOURCES

County _____ Source of Information _____

1. Water User _____ Address _____

2. Stream _____ Tributary to _____ Basin _____

3. Point of Diversion ¼ ¼ Section _____ Township _____ Range _____

4. Description of System _____

5. Type of Irrigation _____

6. Original Appropriator _____ Address _____

7. First Use: Year _____ Acres Irrigated _____

8. Maximum Use: Year _____ Acres Irrigated _____

9. Present Use: Year _____ Acres Irrigated _____

10. Last Use: Year _____ Why Abandoned _____

11. Condition of System _____

12. Land Description _____, T _____, R _____

Remarks: _____



WITNESS: _____ Information by _____

Place _____

FORM SM-1 3-0424-

A STUDY OF MONTANA'S WATER RESOURCES

County_____ Source of Information_____

1. Water User_____ Address_____

2. Stream_____ Tributary to_____ Basin_____

3. Point of Diversion_____ Section_____ Township_____ Range_____

4. Description of System_____

5. Type of Irrigation_____

6. Original Appropriator_____ Address_____

7. First Use: Year_____ Acres Irrigated_____

8. Maximum Use: Year_____ Acres Irrigated_____

9. Present Use: Year_____ Acres Irrigated_____

10. Last Use: Year_____ Why Abandoned_____

11. Condition of System_____

12. Land Description_____, T_____, R_____

Remarks:_____

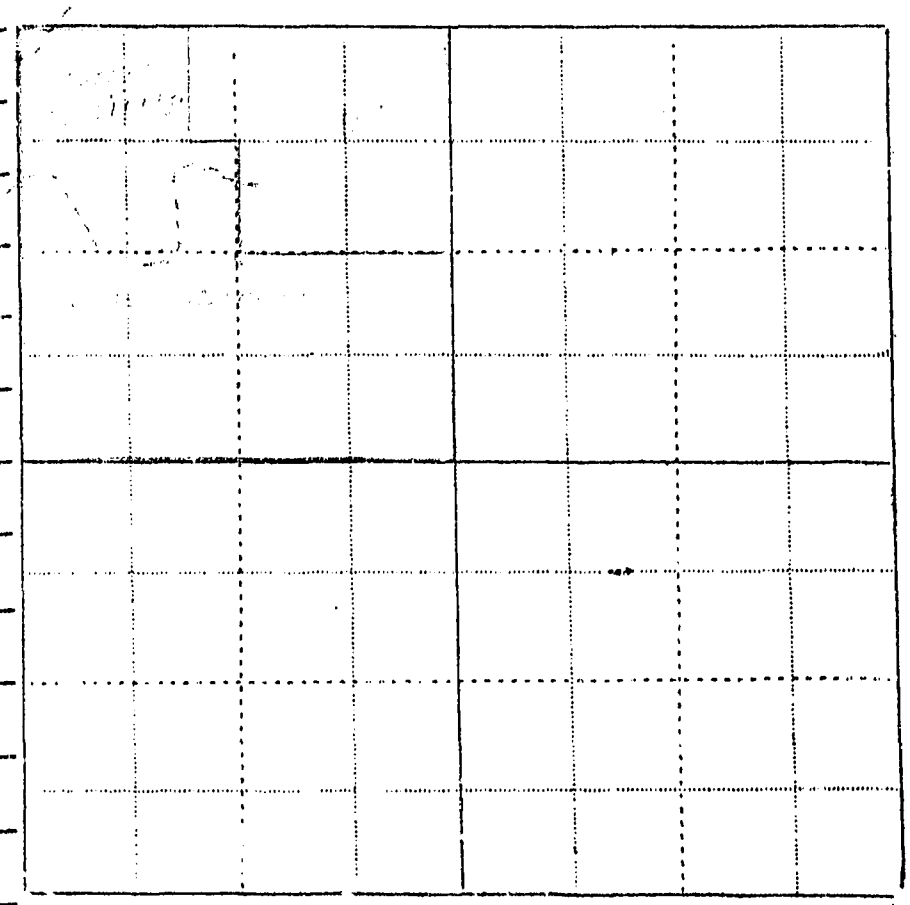

WITNESS_____ Information by_____

Place_____

FORM SM-1 Phone 3-0424

A STUDY OF MONTANA'S WATER RESOURCES

County Yellowstone Source of Information A.A. A333A1

1. Water User A. J. Peters Address Pryor Star Rte Billings

2. Stream [illegible] Tributary to Basin

3. Point of Diversion ¼ ¼ Section Township Range

4. Description of System [illegible]

5. Type of Irrigation [illegible]

6. Original Appropriator Address

7. First Use: Year Acres Irrigated

8. Maximum Use: Year Acres Irrigated

9. Present Use: Year 1941 Acres Irrigated ~~303.0~~ 156.80

10. Last Use: Year Why Abandoned

11. Condition of System [illegible]

12. Land Description E²NE⁴NE⁴ Sec 35, NWNW⁴, W²NE⁴NW⁴, T 1N, R 26E
S²NW⁴, SW⁴, Sec 36, E²SW⁴SE⁴, NWSWSE⁴ Sec 25, N²W²SESE⁴, E²S²W²SESE⁴ Sec 26,
Remarks: W²NW⁴, SENW⁴, SW⁴, NE⁴, NWSE⁴, NENW⁴ Sec 6, N²NW⁴ Sec 7 - 1S - 27E

21.00 Acres Lockwood
Appr. 74

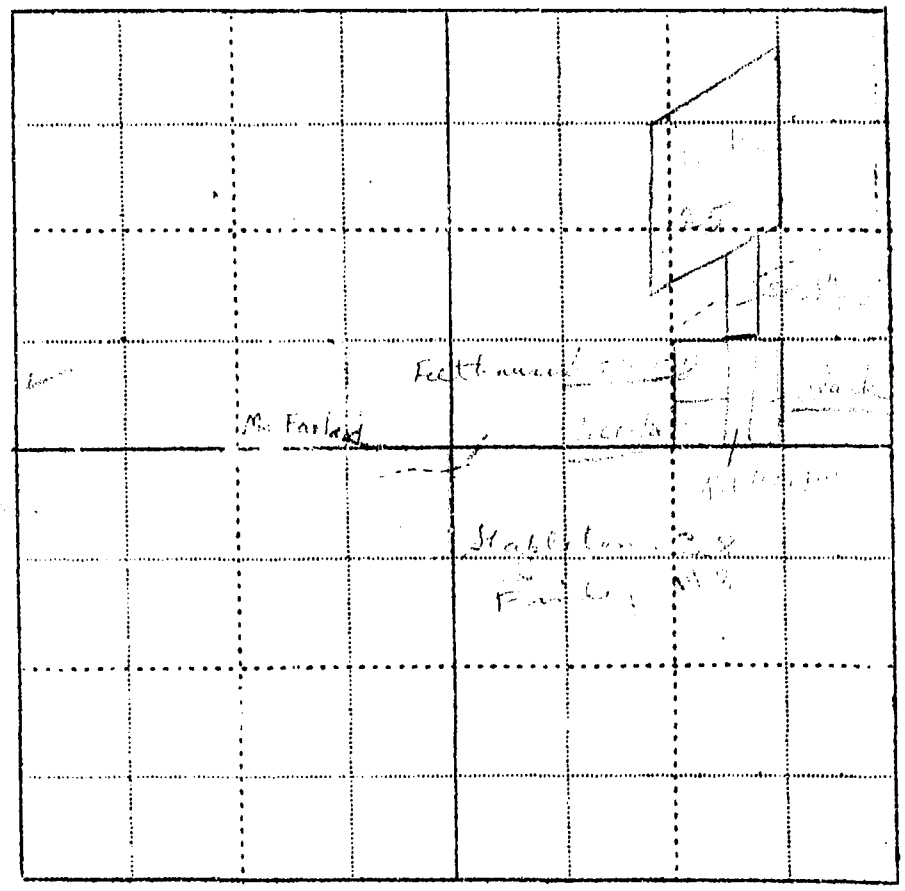

WITNESS: Information by [illegible]

Place [illegible]

FORM SM-1 Phone 3-0424

A STUDY OF MONTANA'S WATER RESOURCES

County _____ Source of Information _____

1. Water User _____ Address _____

2. Stream _____ Tributary to _____ Basin _____

3. Point of Diversion ¼ ¼ Section _____ Township _____ Range _____

4. Description of System _____

5. Type of Irrigation _____

6. Original Appropriator _____ Address _____

7. First Use: Year _____ Acres Irrigated _____

8. Maximum Use: Year _____ Acres Irrigated _____

9. Present Use: Year _____ Acres Irrigated _____

10. Last Use: Year _____ Why Abandoned _____

11. Condition of System _____

12. Land Description _____, T _____, R _____

Remarks: _____



WITNESS: _____ Information by _____

Place _____

Please Do Not Fill in Any Items on This Page

Notice of Appropriation

1. County Yellowstone Book C Page 524 Record Misc.
2. Name of Appropriator John G. Illg Address Billings, Mont.
3. Date Appropriated Feb. 24, 1902 Date Filed Feb. 25, 1902

   Amount Appropriated, Miners Inches ..., Cubic Feet per second 20
4. Name of Stream Dry Creek Tributary ... Basin ...
5. Point of Diversion Near SW NW¼ of sec. 31, IN 27E

Sec. ... Twp. ... Rge. ... Bank of Stream ...

6. Purpose Water stock & especially to irrigate land listed below.
7. Description of System Dam 35 ft. wide on bottom 15 ft. across top 20 ft. high & from 15 ft. to 35 ft thick on top. Ditch will start near dam & run parallel with Dry Creek & across NE¼ of sec. 36, IN 26E to place of use. Ditch will be about 4 ft. wide on bottom, 6 ft. wide on top and 2 ft. deep.
8. Land Description of Intended Place of Use
   E½SW¼, W½SE¼, sec. 25 IN 26E
9. Remarks (Pertaining to Use, etc.) Dry Creek has its source near IN and 1S, 27E & is supplied with water from rains, snows, & springs. Empties into Yellowstone river near twp. line of IN 26E and IN 27E on south bank of said river.

Decree

10. Case No. ... Date ... Amt. Decreed: M. I. ... C. F. S. ...
11. To Whom Decreed ... Address ...
12. Name of Ditch ... Maximum Capacity (C. F. S.) ...
13. Date of Priority ... Purpose ...
14. Land Description of Place of Use as Decreed ...

FORM SM-1a

STATE OF MONTANA WATER RESOURCES SURVEY

County Yellowstone Date February 24 1943

Name of Water User Effie V Peters Address P.O. Box 152. Billings Mont.

1. Do you own this land? Yes ✓ No ___ If not give the owner's name below:

Owner's name Effie V. Peters Address Box 152. Billings

2. Source of Water Yellowstone River Water delivered by Lockwood Ditch

3. Give point of Diversion ___ ¼ ___ ¼ ___ Section ___ Township ___ Range ___

4. Water is obtained by: (Check one) Gravity ___ Pumping ✓ Other ___

5. Who first used water on this land? Lockwood ditch Address ___

6. In what year was this land first irrigated? ✓ Approximate Acres ___

7. What is the greatest number of acres you have irrigated? 46.74 Date ___

8. Present Use: Year 1942 Acres Irrigated 62 est.

9. If this land is not irrigated now give date of last use ___

10. State the total number of acres that could be irrigated 46.74 acres.

11. What is the condition of your irrigation system? Fair

12. Land Description: Part N½SW¼, Part NW¼SW¼NW¼, Sec. 36 Twp. 1 N. Range 26 E.

Remarks: Has 46.74 acres in the ~~Lockwood Ditch~~



Information by [illegible] Place Billings Date [illegible]

FORM SM-1

A STUDY OF MONTANA'S WATER RESOURCES

County _____ Source of Information _____

1. Water User _____ Address _____

2. Stream _____ Tributary to _____ Basin _____

3. Point of Diversion ¼ ¼ Section _____ Township _____ Range _____

4. Description of System _____

5. Type of Irrigation _____

6. Original Appropriator _____ Address _____

7. First Use: Year _____ Acres Irrigated _____

8. Maximum Use: Year _____ Acres Irrigated _____

9. Present Use: Year _____ Acres Irrigated _____

10. Last Use: Year _____ Why Abandoned _____

11. Condition of System _____

12. Land Description _____, T _____, R _____

Remarks: _____

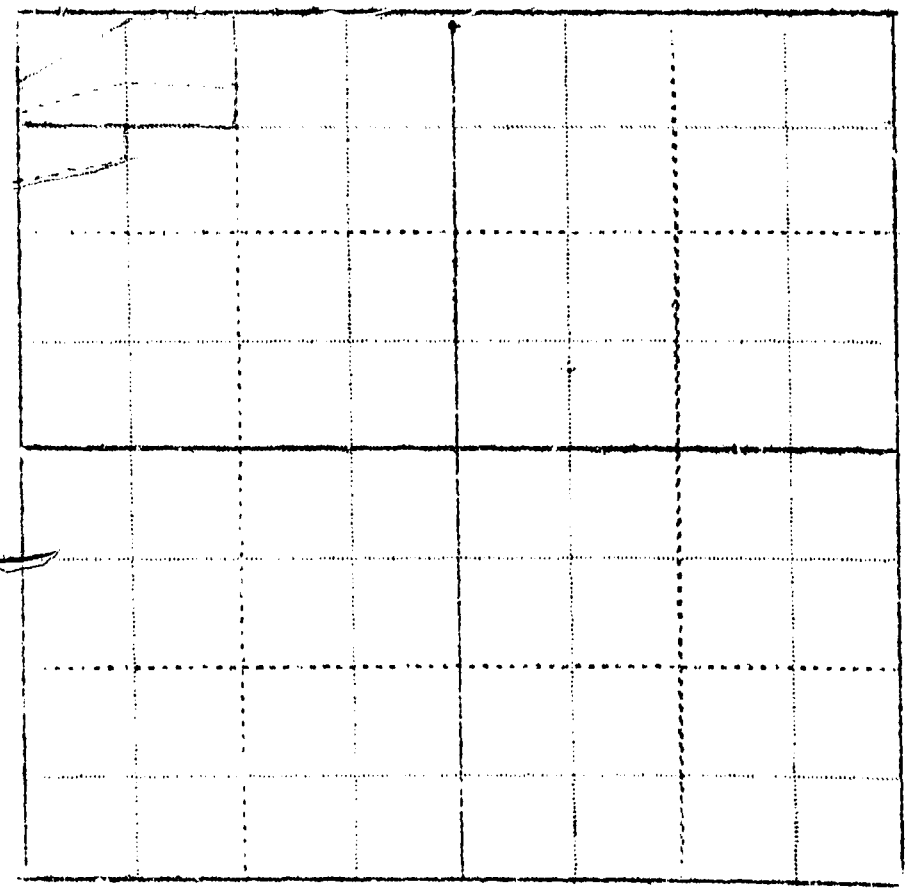

WITNESS: _____ Information by _____

Place _____

FORM SM-1

A STUDY OF MONTANA'S WATER RESOURCES

County [illegible] Source of Information _____

1. Water User [illegible] Address [illegible]
2. Stream _____ Tributary to _____ Basin _____
3. Point of Diversion [illegible] Section _____ Township _____ Range _____
4. Description of System [illegible]
5. Type of Irrigation [illegible]
6. Original Appropriator [illegible] Address _____
7. First Use: Year _____ Acres Irrigated —
8. Maximum Use: Year _____ Acres Irrigated —
9. Present Use: Year 1942 Acres Irrigated 29
10. Last Use: Year _____ Why Abandoned —
11. Condition of System Fair
12. Land Description [illegible], T 1N, R 26E

Remarks: [illegible]

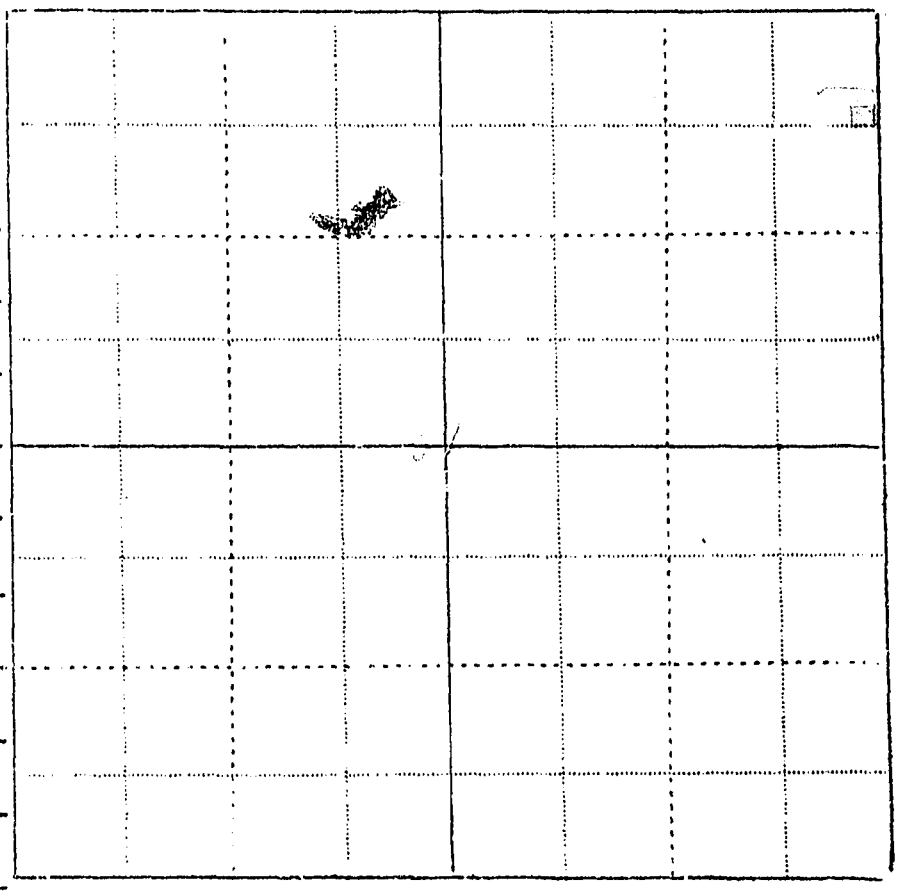

WITNESS [illegible] Information by [illegible]

Place [illegible]

FORM SM-1

A STUDY OF MONTANA'S WATER RESOURCES

County Yellowstone Source of Information

1. Water User [illegible] Address Box 467, Billings
2. Stream [illegible] Tributary to Basin
3. Point of Diversion [illegible] Section Township Range
4. Description of System [illegible]
5. Type of Irrigation [illegible]
6. Original Appropriator Address
7. First Use: Year Acres Irrigated
8. Maximum Use: Year Acres Irrigated
9. Present Use: Year Acres Irrigated [illegible]
10. Last Use: Year Why Abandoned
11. Condition of System
12. Land Description [illegible] Sec 31, T 1N, R 26E

Remarks: [illegible]

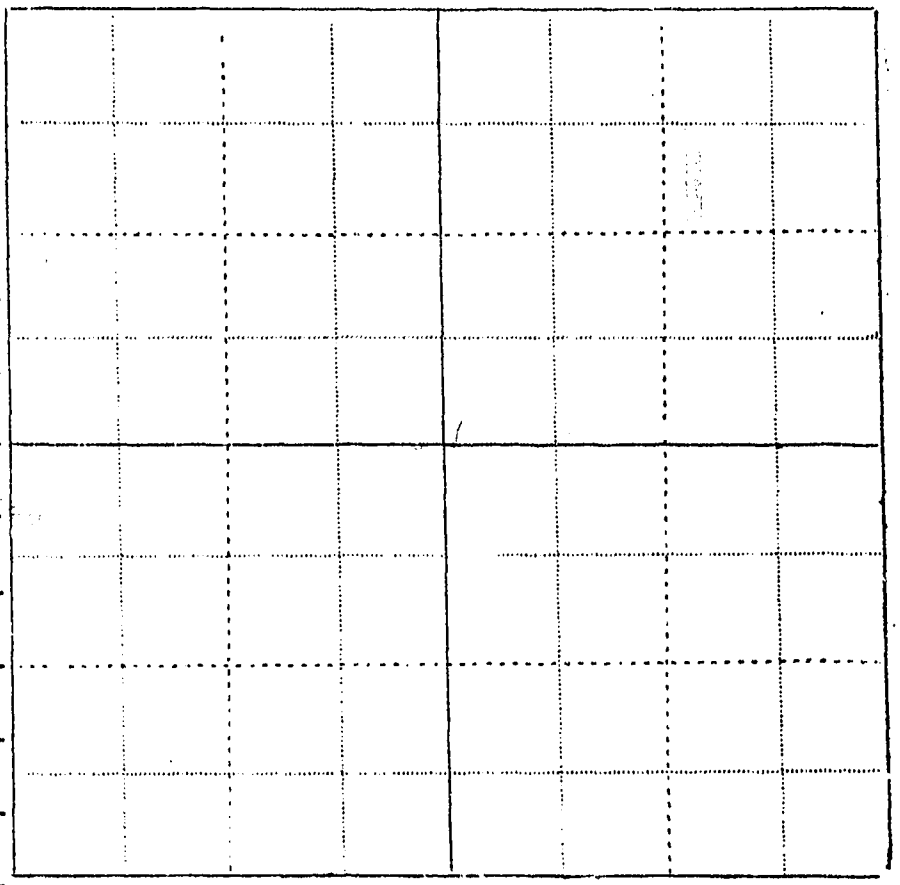

WITNESS [illegible] Information by [illegible]

Place [illegible]

FORM SM-1

A STUDY OF MONTANA'S WATER RESOURCES

County Y'stone Source of Information AAA 2116 + ditch Co.

1. Water User W.S. Phillips est. Address Billings Mont.

2. Stream Lockwood dist. Tributary to [illegible] Basin [illegible]

3. Point of Diversion ¼ ¼ Section ____ Township ____ Range ____

4. Description of System [illegible]

5. Type of Irrigation [illegible]

6. Original Appropriator Lockwood dist. Address ____

7. First Use: Year ____ Acres Irrigated ____

8. Maximum Use: Year ____ Acres Irrigated ____

9. Present Use: Year ____ Acres Irrigated ____

10. Last Use: Year ____ Why Abandoned ____

11. Condition of System [illegible]

12. Land Description E E SE NE¼ Sec 35, T 1N, R 26E.

Remarks: [illegible]

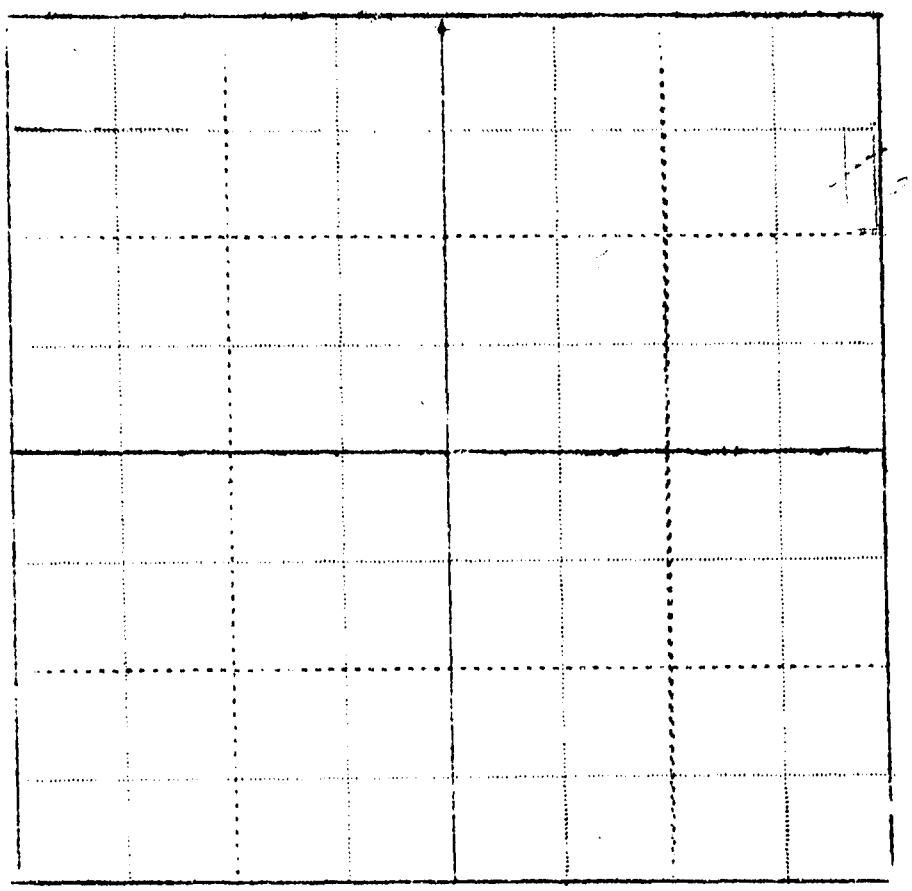

WITNESS- ____ Information by [illegible]

Place Billings

FORM SM-1

A STUDY OF MONTANA'S WATER RESOURCES

County _____ Source of Information _____

1. Water User _____ Address _____
2. Stream _____ Tributary to _____ Basin _____
3. Point of Diversion _____ Section _____ Township _____ Range _____
4. Description of System _____
5. Type of Irrigation _____
6. Original Appropriator _____ Address _____
7. First Use: Year _____ Acres Irrigated _____
8. Maximum Use: Year _____ Acres Irrigated _____
9. Present Use: Year _____ Acres Irrigated _____
10. Last Use: Year _____ Why Abandoned _____
11. Condition of System _____
12. Land Description _____, T 17 N, R 26 E

Remarks: _____



WITNESS _____ Information by _____

Place _____ 1943

Please Do Not Fill in Any Items on This Page

Notice of Appropriation

1. County Yellowstone Book H Page 106 Record Misc.
2. Name of Appropriator Peter & Christian Yegen Address Billings, Mont.
3. Date Appropriated Sept. 18, 1913 Date Filed Sept. 19, 1913
   Amount Appropriated, Miners Inches ..... , Cubic ~~Feet~~ per second 500 cu. in.
4. Name of Stream Sewer, 15th. St. Tributary ..... Basin .....
5. Point of Diversion 73 ft. north of north side of 3rd. Ave. No. on lots 21 or 22 in Blk. 31 of original town of Billings
   Sec. ..... Twp. ..... Rge. ..... Bank of Stream east
6. Purpose Irrigation & other.
7. Description of System Headgate 18" x 24". Main ditch extends from headgate SE, 420 ft. then south & east to land.
8. Land Description of Intended Place of Use SW¼NW¼, NW¼SW¼, s. ½ s. 3, 4, sec. 34, 1N, 2E
9. Remarks (Pertaining to Use, etc.) Flood waters, waste & sewer waters in 15th. St. sewer. Being a natural drain for waste & flood waters which accumulate from uplands N and W of said drain.

Decree

10. Case No. ..... Date ..... Amt. Decreed: M. I. ..... C. F. S. .....
11. To Whom Decreed ..... Address .....
12. Name of Ditch ..... Maximum Capacity (C. F. S.) .....
13. Date of Priority ..... Purpose .....
14. Land Description of Place of Use as Decreed .....

FORM SM-1

A STUDY OF MONTANA'S WATER RESOURCES

County _____ Source of Information _____

1. Water User _____ Address _____
2. Stream _____ Tributary to _____ Basin _____
3. Point of Diversion _____ Section _____ Township _____ Range _____
4. Description of System _____
5. Type of Irrigation _____
6. Original Appropriator _____ Address _____
7. First Use: Year _____ Acres Irrigated _____
8. Maximum Use: Year _____ Acres Irrigated _____
9. Present Use: Year _____ Acres Irrigated _____
10. Last Use: Year _____ Why Abandoned _____
11. Condition of System _____
12. Land Description _____, T _____, R _____

Remarks: _____

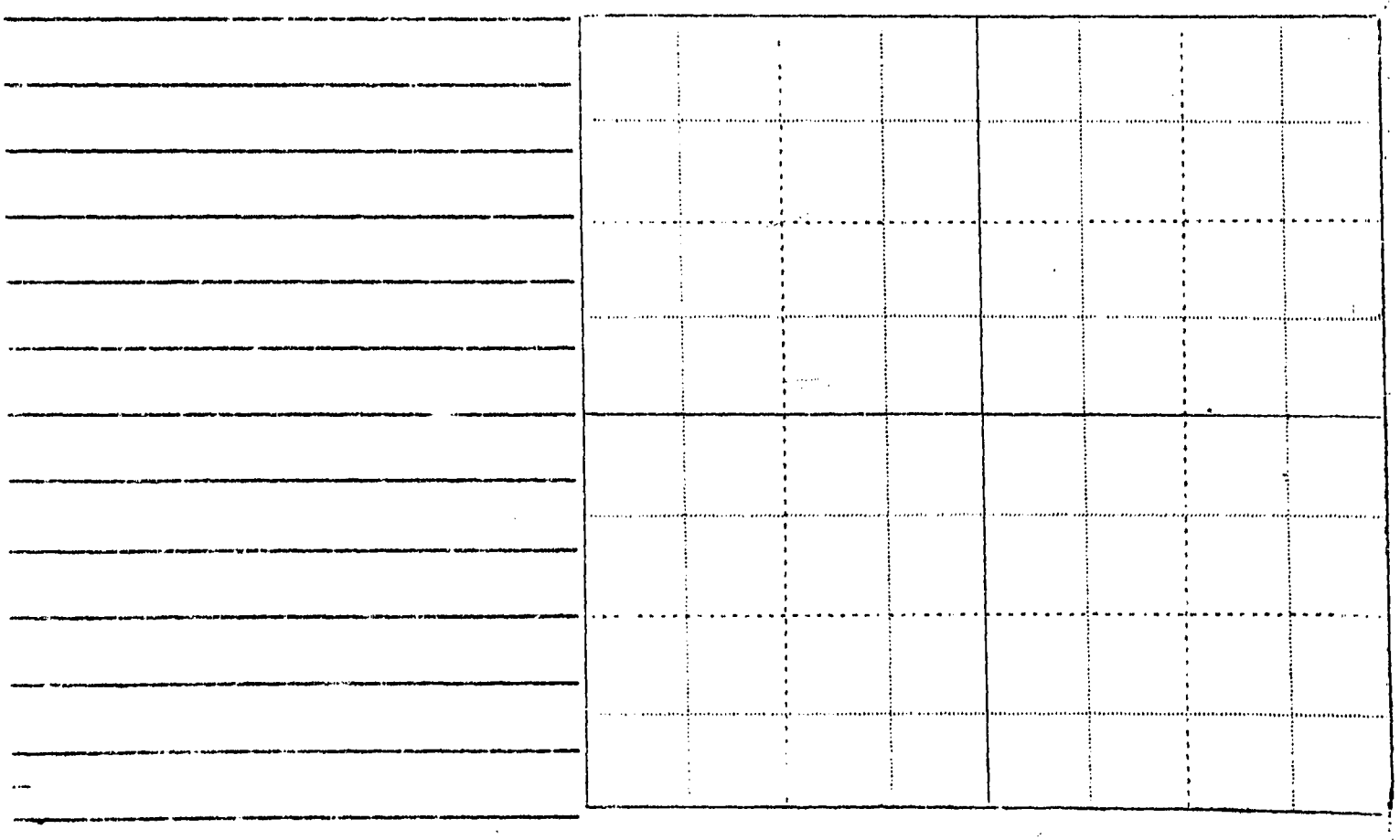

WITNESS _____ Information by _____

Place _____

FORM SM-1

A STUDY OF MONTANA'S WATER RESOURCES

County _____ Source of Information _____

1. Water User O.P. Poehl Address 207 N 30 Billings

2. Stream _____ Tributary to _____ Basin _____

3. Point of Diversion ¼ ¼ Section _____ Township _____ Range _____

4. Description of System _____

5. Type of Irrigation _____

6. Original Appropriator _____ Address _____

7. First Use: Year _____ Acres Irrigated _____

8. Maximum Use: Year _____ Acres Irrigated _____

9. Present Use: Year _____ Acres Irrigated _____

10. Last Use: Year _____ Why Abandoned _____

11. Condition of System _____

12. Land Description _____, T _____, R _____

Remarks: Has 28 acres - B & D



WITNESS: _____ Information by _____

Place _____

FORM SM-1a

STATE OF MONTANA WATER RESOURCES SURVEY

County _____ Date _____

Name of Water User _____ Address _____

1. Do you own this land? Yes ____ No ____ If not give the owner's name below:

   Owner's name _____ Address _____

2. Source of Water _____ Water delivered by _____

3. Give point of Diversion ____ ¼ ____ ¼ ____ Section _____ Township ____ Range ____

4. Water is obtained by: (Check one) Gravity _____ Pumping _____ Other _____

5. Who first used water on this land? _____ Address _____

6. In what year was this land first irrigated? _____ Approximate Acres _____

7. What is the greatest number of acres you have irrigated? _____ Date _____

8. Present Use: Year _____ Acres Irrigated _____

9. If this land is not irrigated now give date of last use _____

10. State the total number of acres that could be irrigated _____ acres.

11. What is the condition of your irrigation system? _____

12. Land Description: _____, Twp. _____ Range _____

Remarks: _____

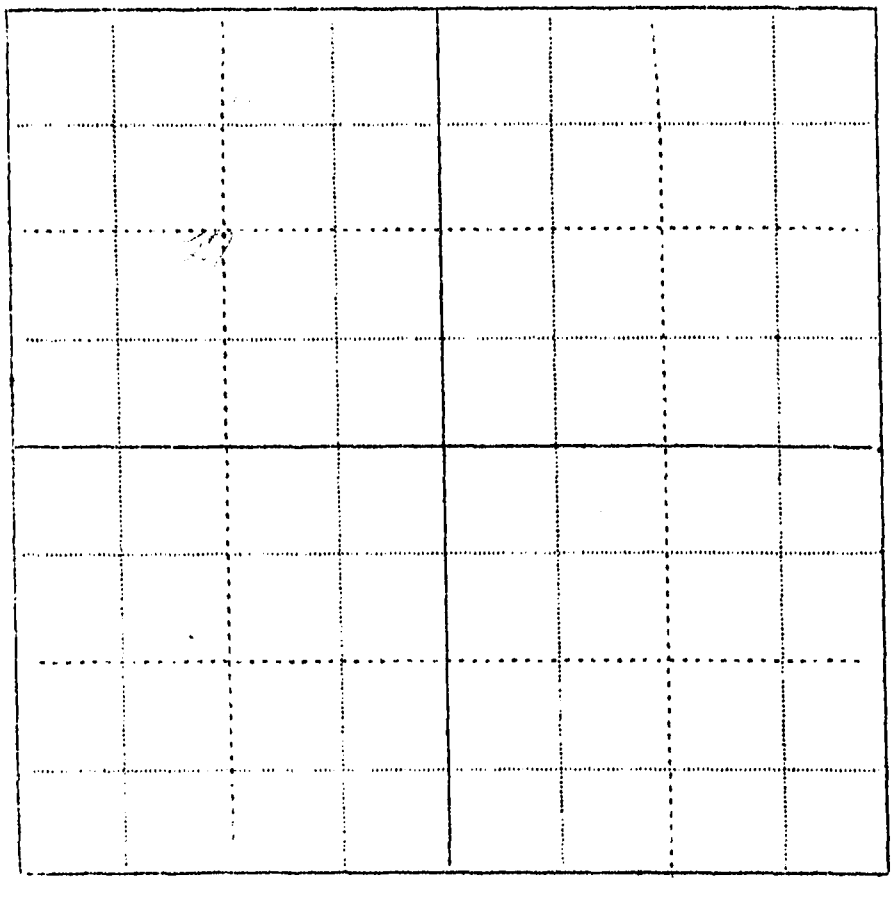

[illegible]

Information by _____ Place _____ Date _____

FORM SM-1a

STATE OF MONTANA WATER RESOURCES SURVEY

County Yellowstone Date February , 1943

Name of Water User Howard Pulver Address Route 3, Billings

1. Do you own this land? Yes X No ___ If not give the owner's name below:

   Owner's Name _____ Address _____

2. Source of Water Yellowstone River Water delivered by B. L. & I.

3. Give point of Diversion ___ ¼ ___ ¼ ___ Section ___ Township ___ Range ___

4. Water is obtained by: (Cneck one) Gravity ___ Pumping ___ Other ___

5. Who first used water on this land? _____ Address _____

6. In what year was this land first irrigated? _____ Approximate Acres _____

7. What is the greatest number of acres you have irrigated? 10 Date _____

8. Present Use: Year 1942 Acres Irrigated 10 est.

9. If this land is not irrigated now give date of last use _____

10. State the total number of acres that could be irrigated 10 acres.

11. What is the condition of your irrigation system? Headgate and ditch.

12. Land Description: Frac. S½NE¼, Sec. 15, Twp. 1 N. Range 26 E.

Remarks: Has 10 shares of B. L. & I.



Information by [illegible] Place _____ Date 4/17/43

FORM SM-1

A STUDY OF MONTANA'S WATER RESOURCES

County [illegible] Source of Information _____

1. Water User [illegible] Address [illegible]

2. Stream _____ Tributary to _____ Basin _____

3. Point of Diversion ¼ ¼ Section _____ Township _____ Range _____

4. Description of System _____

5. Type of Irrigation _____

6. Original Appropriator _____ Address _____

7. First Use: Year _____ Acres Irrigated _____

8. Maximum Use: Year _____ Acres Irrigated _____

/c 9. Present Use: Year _____ Acres Irrigated _____

10. Last Use: Year _____ Why Abandoned _____

11. Condition of System _____

12. Land Description [illegible], T [illegible], R [illegible]

Remarks: [illegible]



WITNESS: _____ Information by _____

Place _____

FORM SM-1

A STUDY OF MONTANA'S WATER RESOURCES

County _____ Source of Information _____

1. Water User _____ Address _____

2. Stream _____ Tributary to _____ Basin _____

3. Point of Diversion _____ Section _____ Township _____ Range _____

4. Description of System _____

5. Type of Irrigation _____

6. Original Appropriator _____ Address _____

7. First Use: Year _____ Acres Irrigated _____

8. Maximum Use: Year _____ Acres Irrigated _____

9. Present Use: Year _____ Acres Irrigated 50

10. Last Use: Year _____ Why Abandoned _____

11. Condition of System _____

12. Land Description _____ 30 _____, T _____, R _____

Remarks: _____

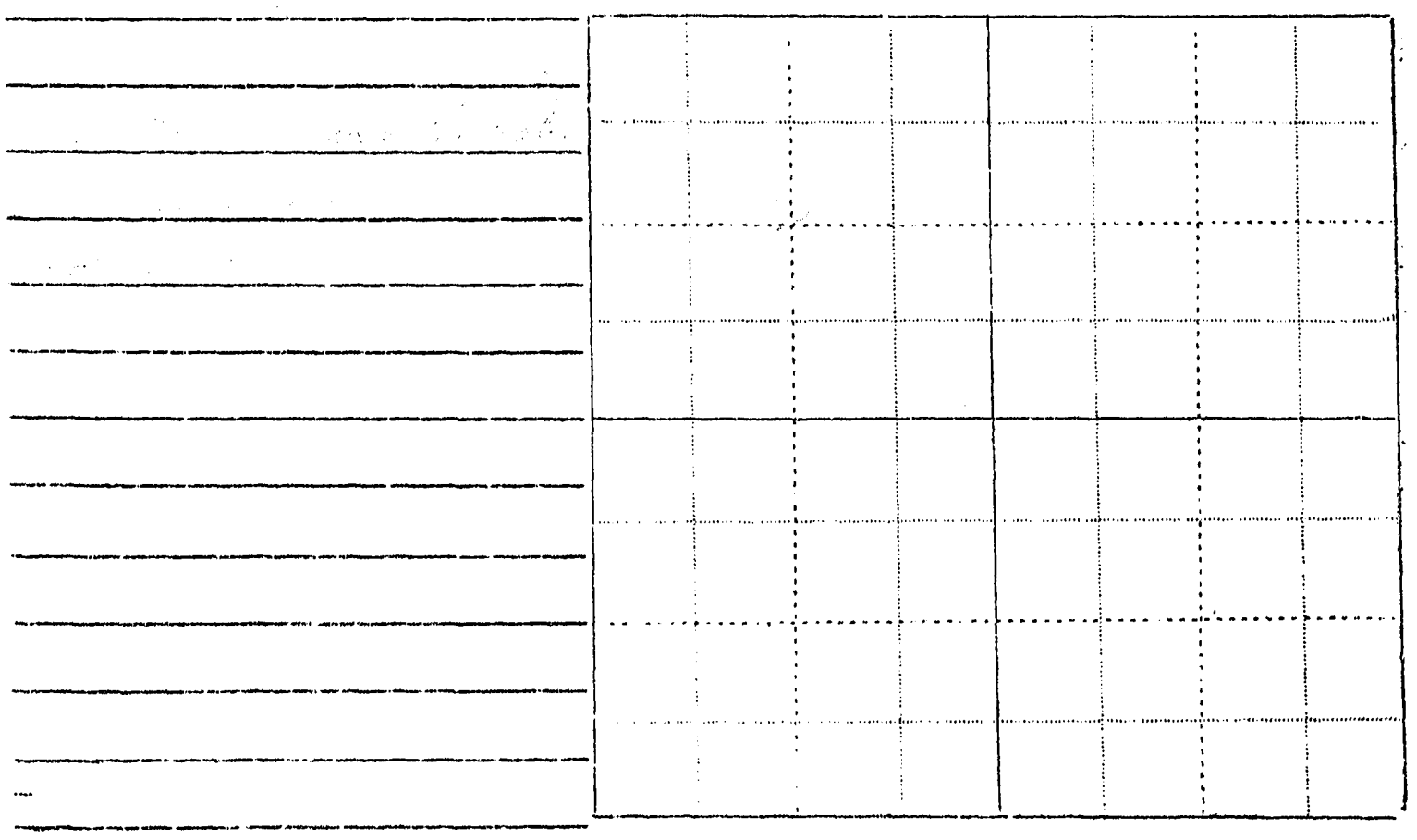

WITNESS _____ Information by _____

Place _____

Office [illegible] 3101
[illegible] 3427

11 E

FORM SM-1

A STUDY OF MONTANA'S WATER RESOURCES

County Yellowstone Source of Information A.A.A. # 171

1. Water User W. L. Quirk Address [illegible]

2. Stream Tributary to Basin

3. Point of Diversion ¼ ¼ Section Township Range

4. Description of System

5. Type of Irrigation

6. Original Appropriator Address

7. First Use: Year Acres Irrigated

8. Maximum Use: Year [illegible] Acres Irrigated 15.4

9. Present Use: Year 1942 Acres Irrigated ~~[illegible]~~ 10.00

10. Last Use: Year Why Abandoned

11. Condition of System

12. Land Description N.2 SW.4 Sec 11, T 1N, R 26E.

Remarks: Has

10 shares B. L. & I.

[illegible]

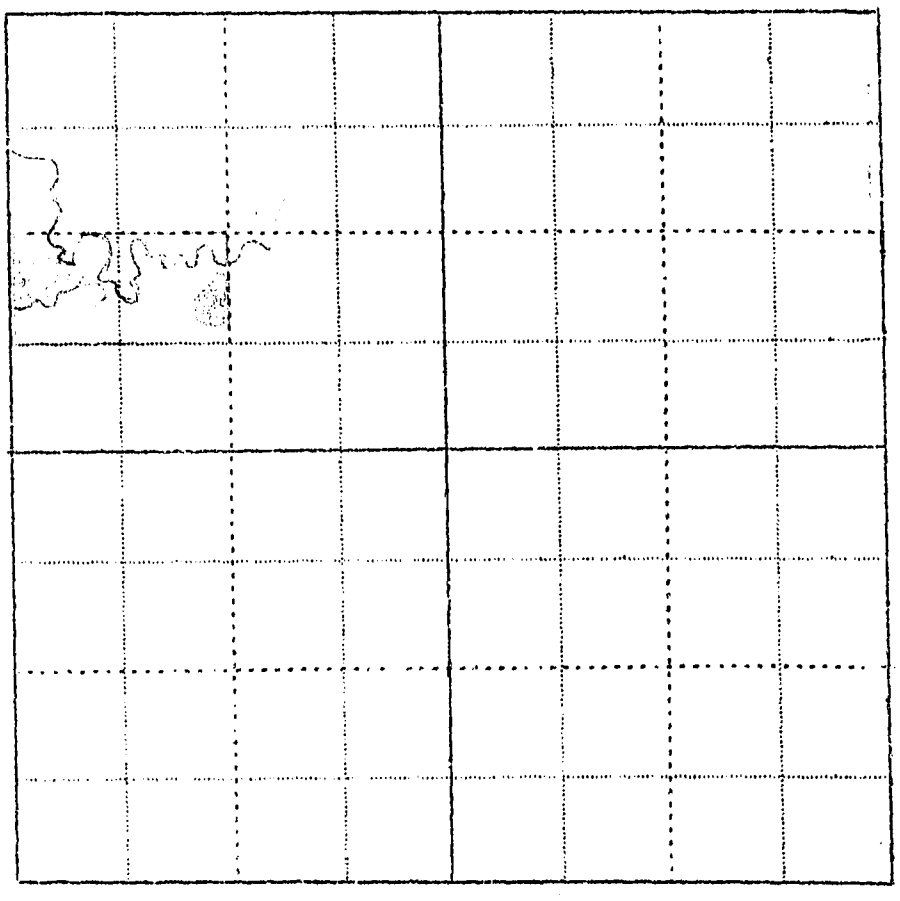

WITNESS: Information by W. L. Quirk

Place 2/26/43

Please Do Not Fill in Any Items on This Page

Notice of Appropriation

1. County Yellowstone Book E Page 83 Record Misc.
2. Name of Appropriator Billings Land & Irrig. Co. Address Billings, Mont.
3. Date Appropriated Sept. 19, 1905 Date Filed Sept. 21, 1905

   Amount Appropriated, Miners Inches ..... Cubic Feet per second 50
4. Name of Stream Bitter Creek Tributary ..... Basin .....
5. Point of Diversion About 300 ft. East of where Five Mile Creek crosses center line of SE¼ of

   Sec. 10 Twp. 1N Rge. 26E Bank of Stream .....
6. Purpose Irrigation, domestic
7. Description of System Dam at point of diversion, of stone, brush & dirt to extend from bank to bank of said creek. Dam will be 14 ft. long, 12 ft. wide on top & 60 ft long on top. Main ditch will tap dam at SW end & cross SE¼ of sec. 10 & S½ sec. 11 1N 26E Ditch will be 1½ mi. long, 4 ft. wide across bottom & 2 ft. deep. Up said creek bed will be a reservoir bounded by banks of creek & dam. Smaller ditches tap main ditch to distribute water to land.
8. Land Description of Intended Place of Use

   sec 11 and 12, 1N 26E
9. Remarks (Pertaining to Use, etc.) Bitter Creek is a small creek flowing into Yellowstone river from north bank in sec. 7 1N 27E Also all waters of springs, coulees etc. tributary to said creek above diversion point.

Decree

10. Case No. ..... Date ..... Am't. Decreed: M. I. ..... C. F. S. .....
11. To Whom Decreed ..... Address .....
12. Name of Ditch ..... Maximum Capacity (C. F. S.) .....
13. Date of Priority ..... Purpose .....
14. Land Description of Place of Use as Decreed .....

FORM SM-1

A STUDY OF MONTANA'S WATER RESOURCES

County _____ Source of Information _____

1. Water User _____ Address _____
2. Stream _____ Tributary to _____ Basin _____
3. Point of Diversion _____ Section _____ Township _____ Range _____
4. Description of System _____
5. Type of Irrigation _____
6. Original Appropriator _____ Address _____
7. First Use: Year _____ Acres Irrigated _____
8. Maximum Use: Year _____ Acres Irrigated _____
9. Present Use: Year _____ Acres Irrigated _____
10. Last Use: Year _____ Why Abandoned _____
11. Condition of System _____
12. Land Description _____, T _____, R _____

Remarks: _____

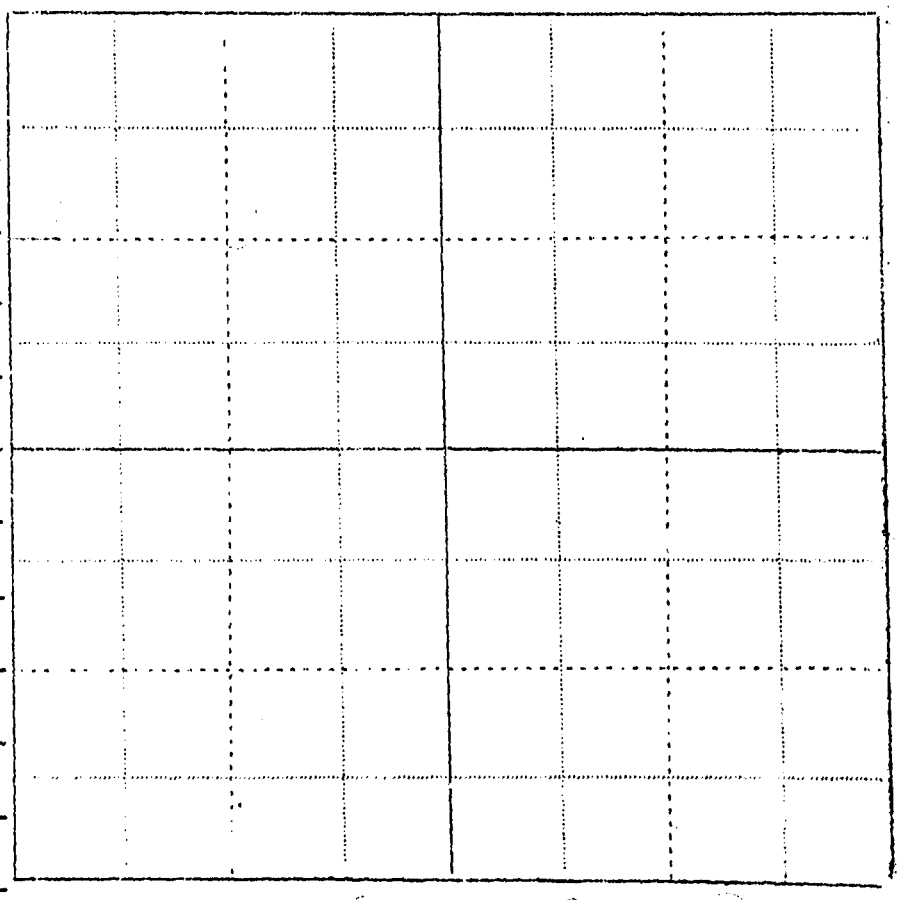

WITNESS _____ Information by _____

Place _____

FORM SM-1a

STATE OF MONTANA WATER RESOURCES SURVEY

County Yellowstone Date May 10, 1943

Name of Water User J E Rehard Address Route #3 Billings

1. Do you own this land? Yes X No ___ If not give the owner's name below:
   Owner's name Emmet Rehard Address Hart Albin Bldg., Billings % Independent Refining Co.
2. Source of Water Yellowstone River Water delivered by B. L. & I. Ditch
3. Give point of Diversion ___ ¼ ___ ¼ Section ___ Township ___ Range ___
4. Water is obtained by: (Check one) Gravity X Pumping ___ Other ___
5. Who first used water on this land? I Don't Know Address ___
6. In what year was this land first irrigated? ? Approximate Acres ___
7. What is the greatest number of acres you have irrigated? None ~~Date~~ Just Purchased Property
8. Present Use: Year 1942 Acres Irrigated 32.2
9. If this land is not irrigated now give date of last use ___
10. State the total number of acres that could be irrigated 37 acres.
11. What is the condition of your irrigation system? Not To good at present Will be repaired as soon as possible
12. Land Description: SW¼NW¼, Sec. 22, Twp. 1 N. Range 26 E.

Remarks: Mr. Phelps has 33 M. I. in the B. L. & I Ditch.

Did you buy these shares when you bought the land? = Yes

I Haven't much information on this as I Just moved on the place and have not had time to go over the Irrigation System thoroughly -



Information by J E Rehard Place Blg Date 5/18/43

Rehard, Emmet

FORM SM-1

A STUDY OF MONTANA'S WATER RESOURCES

County Y'stone Source of Information RAA 339

1. Water User ~~E. L. Phelps~~ Address Rt. 3- Billings

2. Stream _____ Tributary to _____ Basin _____

3. Point of Diversion ¼ ¼ Section _____ Township _____ Range _____

4. Description of System _____

5. Type of Irrigation _____

6. Original Appropriator _____ Address _____

7. First Use: Year _____ Acres Irrigated _____

8. Maximum Use: Year _____ Acres Irrigated _____

9. Present Use: Year 1941 Acres Irrigated 32.2

10. Last Use: Year _____ Why Abandoned _____

11. Condition of System _____

12. Land Description SW NW¼, N½ N½ NW SW¼, Sec 22, T 1 N, R 26 E.

Remarks: Has

33 shares B [illegible]



WITNESS: _____ Information by _____

Place _____

STATE OF MONTANA

STATE ENGINEER

~~HELENA~~, MONTANA
Billings
April 30, 1943

Mr. E. L. Phelps
Route 3
Billings, Montana

Dear Mr. Phelps:

On February 25, 1943 we sent you a letter asking for certain information pertaining to your irrigated land in Township 1 North, Range 26 East. On April 15, 1943 we sent you another letter asking you to submit the information to us as soon as possible. To date we have not heard from you regarding this matter.

It is hereby declared to be a policy of the State and necessary for the welfare of the State and its citizens, that the waters of this State, and especially interstate streams arising out of the State, be investigated. The State Engineer shall, either before or after the bringing of such action (to adjudicate the waters of any stream and its tributaries in any county traversed by said stream), upon the direction of the State Water Conservation Board, or upon the direction of the court, do all things, make all surveys, and perform all services required by said board in the securing of all necessary information and make the same available to said board or others who may be interested therein, including the courts of this State.

In order to protect the water rights of the water users in this state it is mandatory that the State Engineer have the information that we have asked you to submit to this office.

We expect to hear from you in the very near future.

Very truly yours,

Gerald J. Oravetz
Assistant Engineer

GJO/ rh

Fromberg, Montana
May 8, 1943.

Gerald J. Oravetz
Billings, Mont.
Dear Sir:

As I have sold my place in Yellowstone County several months ago I will refer you to the new owner for your information. His name is Emmet Rehard, in care of Independent Refining Co. Hart Albin Building, Billings.

Yours truly
E. L. Phelps

FORM SM-1

A STUDY OF MONTANA'S WATER RESOURCES

County _____ Source of Information _____

1. Water User _____ Address _____

2. Stream _____ Tributary to _____ Basin _____

3. Point of Diversion _____ Section _____ Township _____ Range _____

4. Description of System _____

5. Type of Irrigation _____

6. Original Appropriator _____ Address _____

7. First Use: Year _____ Acres Irrigated _____

8. Maximum Use: Year _____ Acres Irrigated _____

9. Present Use: Year _____ Acres Irrigated _____

10. Last Use: Year _____ Why Abandoned _____

11. Condition of System _____

12. Land Description _____, T _____, R _____

Remarks: _____



WITNESS _____ Information by _____

Place _____

FORM SM-1a

STATE OF MONTANA WATER RESOURCES SURVEY

County Yellowstone Date February 25, 1943

Name of Water User Albert Roach Address Route 2, Billings

1. Do you own this land? Yes X No ___ If not give the owner's name below:

   Owner's name A. CLIFTON ROACH Address Rimrock Road, Billings, Mont.

2. Source of Water Yellowstone River Water delivered by Big Ditch

3. Give point of Diversion ___ ¼ ___ ¼ ___ Section ___ Township ___ Range ___

4. Water is obtained by: (Cneck one) Gravity ✓ Pumping ___ Other ___

5. Who first used water on this land? ___ Address ___

6. In what year was this land first irrigated? ___ Approximate Acres ___

7. What is the greatest number of acres you have irrigated? 0.87 Date 1936

8. Present Use: Year 1942 Acres Irrigated 0.87

9. If this land is not irrigated now give date of last use ___

10. State the total number of acres that could be irrigated 0.87 acres.

11. What is the condition of your irrigation system? Iron pipe - (1942)

12. Land Description: Frac. in NW¼NE¼, Sec. 31, Twp. 1 N. Range 26 E.

Remarks: This land was part of the W. B. George farm and as far as we know has been irrigated for many years.

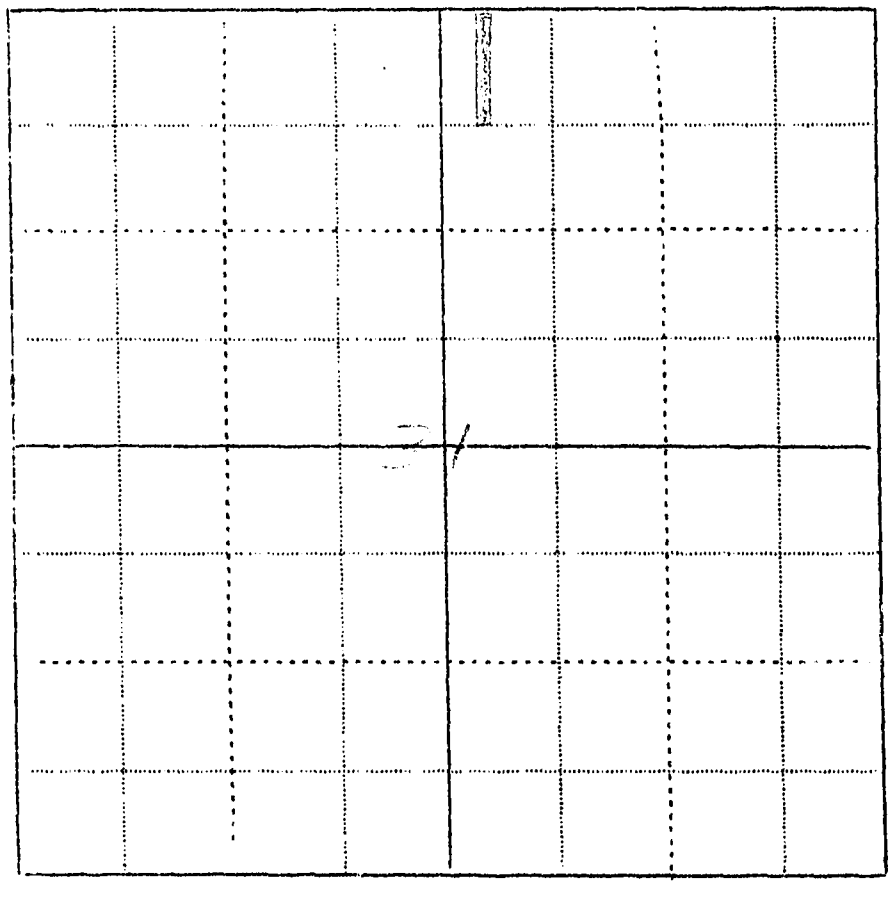

Information by Mrs Clifton Roach Place Rimrock Road Billings, Mont. Date March 3rd, 1943

FORM SM-1

A STUDY OF MONTANA'S WATER RESOURCES

County _____ Source of Information _____

1. Water User _____ Address _____

2. Stream _____ Tributary to _____ Basin _____

3. Point of Diversion _____ Section _____ Township _____ Range _____

4. Description of System _____

5. Type of Irrigation _____

6. Original Appropriator _____ Address _____

7. First Use: Year _____ Acres Irrigated _____

8. Maximum Use: Year _____ Acres Irrigated _____

9. Present Use: Year _____ Acres Irrigated _____

10. Last Use: Year _____ Why Abandoned _____

11. Condition of System _____

12. Land Description _____, T _____, R _____

Remarks: _____



FORM SM-1

A STUDY OF MONTANA'S WATER RESOURCES

County _____ Source of Information _____

1. Water User _____ Address _____

2. Stream _____ Tributary to _____ Basin _____

3. Point of Diversion _____ Section _____ Township _____ Range _____

4. Description of System _____

5. Type of Irrigation _____

6. Original Appropriator _____ Address _____

7. First Use: Year _____ Acres Irrigated _____

8. Maximum Use: Year _____ Acres Irrigated _____

9. Present Use: Year _____ Acres Irrigated _____

10. Last Use: Year _____ Why Abandoned _____

11. Condition of System _____

12. Land Description _____, T _____, R _____

Remarks: _____

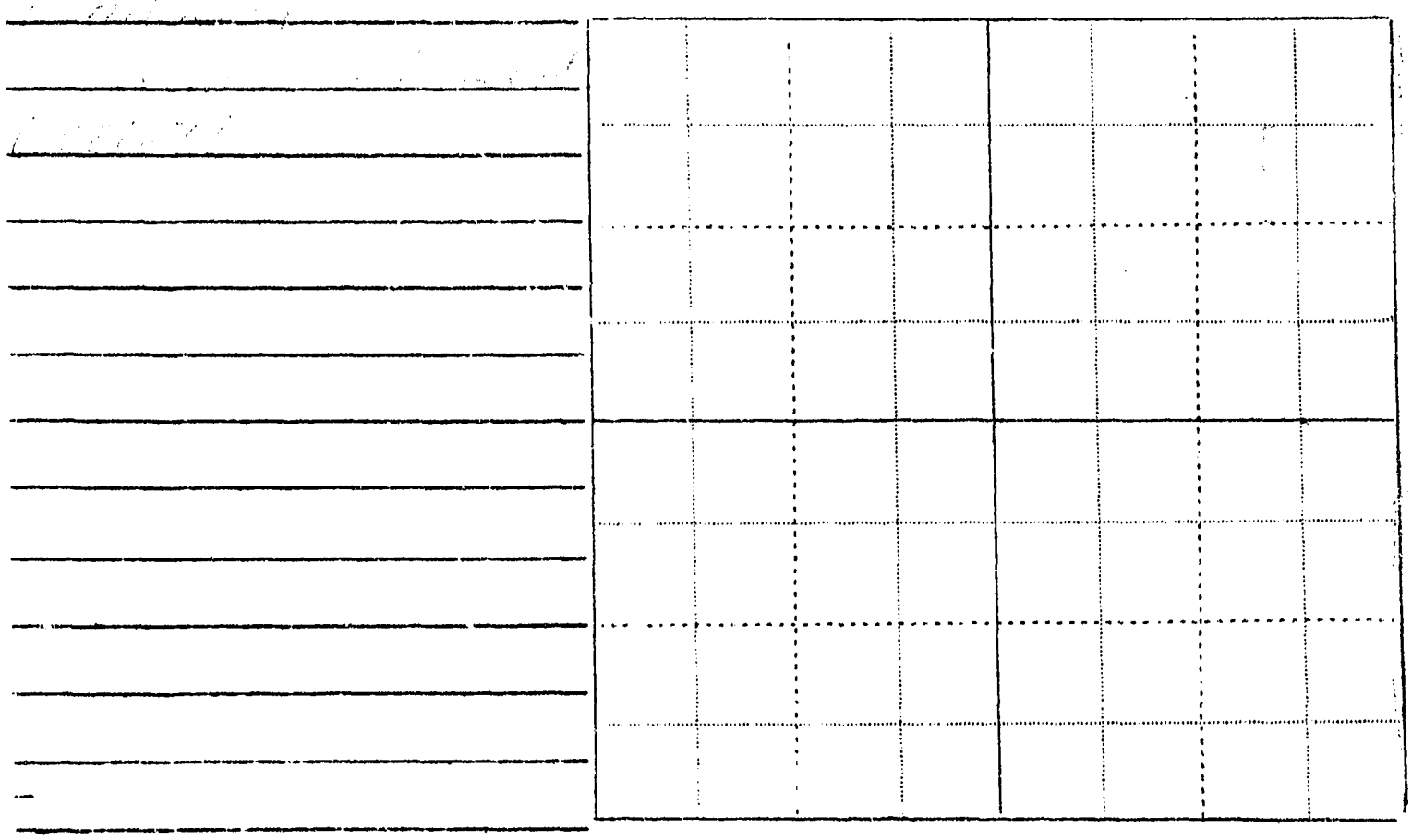

WITNESS _____ Information by _____

Place _____

A STUDY OF MONTANA'S WATER RESOURCES

County_____ Source of Information_____

1. Water User [illegible] Address [illegible]

2. Stream_____ Tributary to_____ Basin_____

3. Point of Diversion [illegible] Section_____ Township_____ Range_____

4. Description of System_____

5. Type of Irrigation_____

6. Original Appropriator_____ Address_____

7. First Use: Year_____ Acres Irrigated_____

8. Maximum Use: Year_____ Acres Irrigated_____

9. Present Use: Year [illegible] Acres Irrigated [illegible] not irrigated

10. Last Use: Year_____ Why Abandoned_____

11. Condition of System_____

12. Land Description [illegible], T [illegible], R [illegible]

Remarks:_____



WITNESS [illegible] Information by [illegible]

Place [illegible] 2/27/43

FORM SM-1a

STATE OF MONTANA WATER RESOURCES SURVEY

County Yellowstone Date February 25, 1943

Name of Water User J. E. Robinson Address Route 2, Box 11, Billings

1. Do you own this land? Yes X No ___ If not give the owner's name below:

   Owner's name _____ Address _____

2. Source of Water Yellowstone River Water delivered by B & B Ditch Co

3. Give point of Diversion ___ ¼ ___ ¼ ___ Section _____ Township ___ Range ___

4. Water is obtained by: (Check one) Gravity ✓ Pumping _____ Other _____

5. Who first used water on this land? Don't Know Address _____

6. In what year was this land first irrigated? X Approximate Acres _____

   [illegible] number of acres you have irrigated? 0 33 Date _____

First: We would like to know if the information we have compiled in regard to your irrigated farm on the enclosed form is correct. If it is not correct, we will greatly appreciate your making the necessary corrections. The part of your land that is irrigated is shown in blue.

Second: From what ditch is the land described on the enclosed form irrigated and how many shares do you have in said ditch? Please answer as many questions on the enclosed form as possible.

Third: If you have any land that is effected by seepage or land that has been irrigated which is now idle, please indicate the amount on the enclosed form, and mail this information to us as soon as possible in the enclosed self-addressed envelope. Any additional information you may wish to give us regarding irrigation on your farm will be greatly appreciated.



Information by J E Robinson Place Billings Mt R 2 - Box 11 Date March 1 - '43

FORM SM-1a

STATE OF MONTANA WATER RESOURCES SURVEY

County Yellowstone Date February 25, 1943

Name of Water User J. E. Robinson Address Route 2, Box 11, Billings

1. Do you own this land? Yes X No ___ If not give the owner's name below:

   Owner's name _____ Address _____

2. Source of Water Yellowstone River Water delivered by B. & Ditch Co

3. Give point of Diversion ___ ¼ ___ ¼ ___ Section ___ Township ___ Range ___

4. Water is obtained by: (Check one) Gravity ✓ Pumping ___ Other ___

5. Who first used water on this land? Don't Know Address _____

6. In what year was this land first irrigated? X Approximate Acres ___

7. What is the greatest number of acres you have irrigated? 0.33 Date ___

8. Present Use: Year 1942 Acres Irrigated 0.33

9. If this land is not irrigated now give date of last use used

10. State the total number of acres that could be irrigated 0.33 acres.

11. What is the condition of your irrigation system? Pipe Line

12. Land Description: Frac. in NW¼NE¼, Sec. 31, Twp. 1 N. Range 26 E.

Remarks: _____

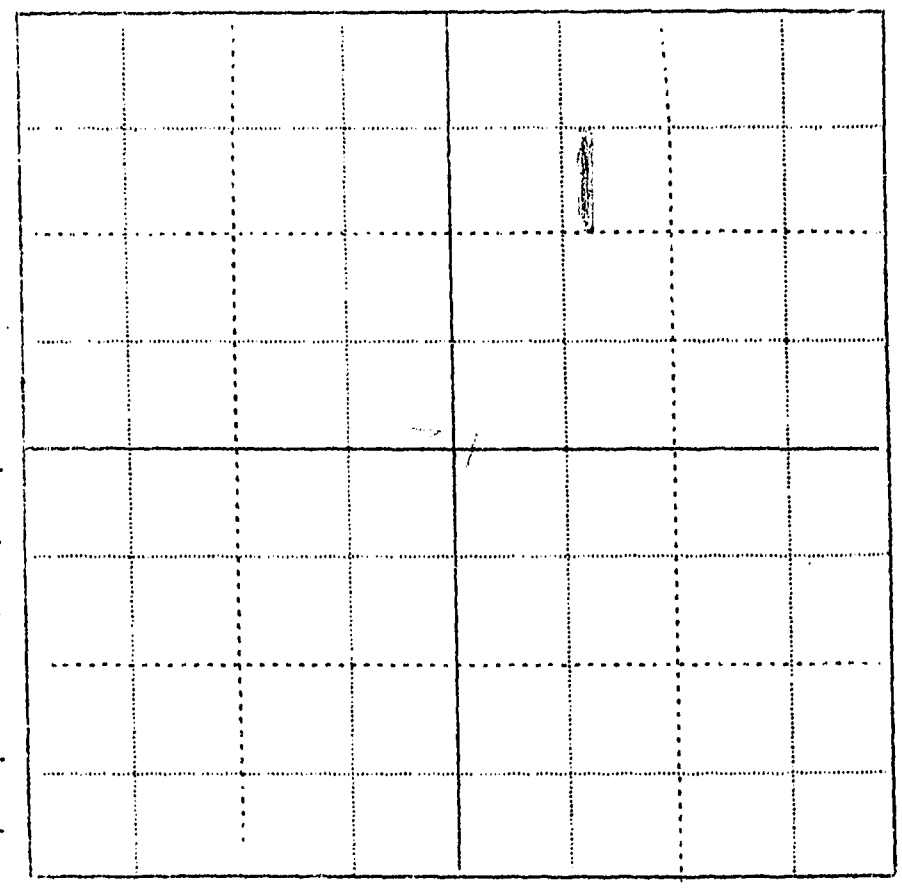

Information by J E Robinson Place Billings Mt Date March 1 - 43

R 2 - Box 11

FORM SM-1

A STUDY OF MONTANA'S WATER RESOURCES

County [illegible] Source of Information _____

1. Water User [illegible] Address [illegible] Billings

2. Stream Big Ditch Tributary to _____ Basin _____

3. Point of Diversion [illegible] Section _____ Township _____ Range _____

4. Description of System [illegible]

5. Type of Irrigation [illegible]

6. Original Appropriator [illegible] Address _____

7. First Use: Year _____ Acres Irrigated _____

8. Maximum Use: Year _____ Acres Irrigated _____

.33 9. Present Use: Year _____ Acres Irrigated .33

10. Last Use: Year _____ Why Abandoned _____

11. Condition of System good

12. Land Description [illegible], T [illegible] N, R 26E

Remarks: [illegible]

[illegible]



WITNESS Phone MR Information by Mr Robinsons daughter

Place 2/26/43

[illegible]

FORM SM-1

A STUDY OF MONTANA'S WATER RESOURCES

County _____ Source of Information _____

1. Water User _____ Address _____
2. Stream _____ Tributary to _____ Basin _____
3. Point of Diversion _____ Section _____ Township _____ Range _____
4. Description of System _____
5. Type of Irrigation _____
6. Original Appropriator _____ Address _____
7. First Use: Year _____ Acres Irrigated _____
8. Maximum Use: Year _____ Acres Irrigated _____
9. Present Use: Year _____ Acres Irrigated _____
10. Last Use: Year _____ Why Abandoned _____
11. Condition of System _____
12. Land Description _____, T _____, R _____

Remarks: _____

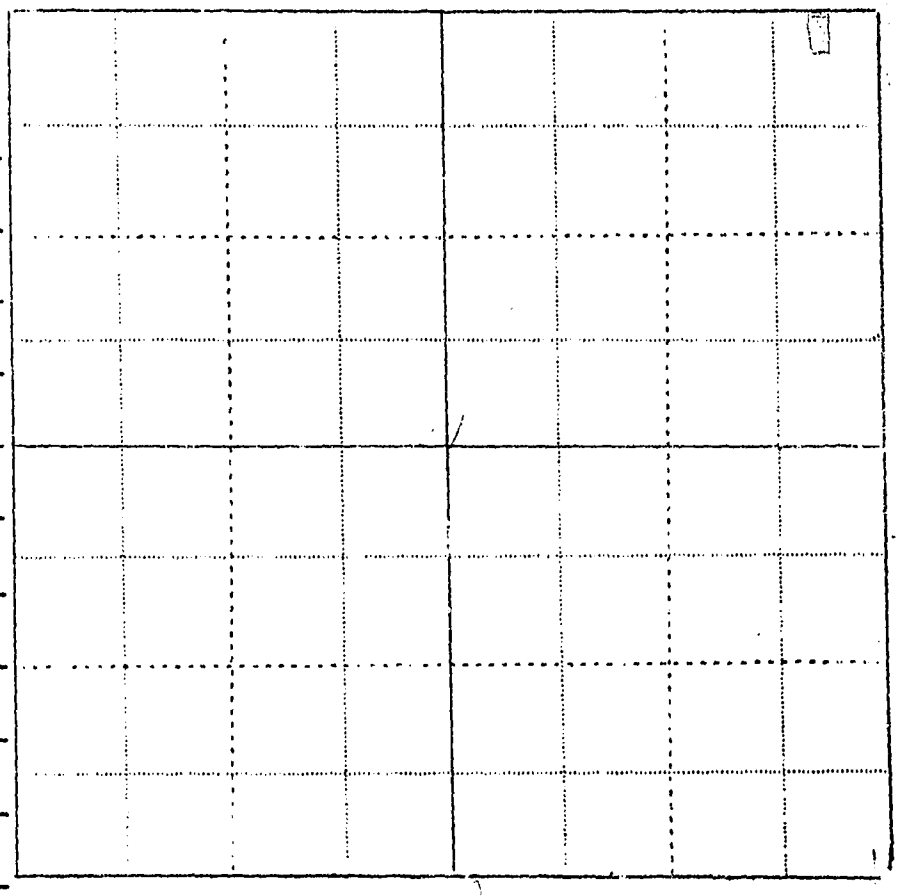

WITNESS _____ Information by _____

Place _____

FORM SM-1a

STATE OF MONTANA WATER RESOURCES SURVEY

County Yellowstone Date March 11, 1943

Name of Water User John Rogers Address Route 3, Billings

1. Do you own this land? Yes X No ___ If not give the owner's name below:

   Owner's name _____ Address _____

2. Source of Water Yellowstone River Water delivered by B. L. & I.

3. Give point of Diversion ___ ¼ ___ ¼ ___ Section _____ Township ___ Range ___

4. Water is obtained by: (Check one) Gravity X Pumping _____ Other _____

5. Who first used water on this land? Land Owner Address _____

6. In what year was this land first irrigated? _____ Approximate Acres _____

7. What is the greatest number of acres you have irrigated? 30 Date 1928

8. Present Use: Year 1942 Acres Irrigated 20 10

9. If this land is not irrigated now give date of last use _____

10. State the total number of acres that could be irrigated 10 acres.

11. What is the condition of your irrigation system? fair

12. Land Description: Frac. NE¼, Sec. 15, Twp. 1 N. Range 26 E.

Remarks: Has 8 shares in the B. L. & I. Ditch

I sold 10 shares to Ed Smith and 10 shares to E. B. West



Information by John Rogers Place R. 3 Date March 13-43

FORM SM-1 [illegible] 2494 15 H

A STUDY OF MONTANA'S WATER RESOURCES

County Yellowstone Source of Information _____

1. Water User John Rogers Address [illegible]

2. Stream _____ Tributary to _____ Basin _____

3. Point of Diversion ¼ ¼ Section _____ Township _____ Range _____

4. Description of System _____

5. Type of Irrigation _____

6. Original Appropriator _____ Address _____

7. First Use: Year _____ Acres Irrigated _____

8. Maximum Use: Year _____ Acres Irrigated _____

9. Present Use: Year _____ Acres Irrigated _____

10. Last Use: Year _____ Why Abandoned _____

11. Condition of System _____

12. Land Description Frac NE Sec 15, T 1N, R 26 E

Remarks: Has 8 shares B I & D



WITNESS: _____ Information by _____

Place _____

FORM SM-1 3-0197

A STUDY OF MONTANA'S WATER RESOURCES

County _____ Source of Information _____

1. Water User _____ Address _____

2. Stream _____ Tributary to _____ Basin _____

3. Point of Diversion ¼ ¼ Section _____ Township _____ Range _____

4. Description of System _____

5. Type of Irrigation _____

6. Original Appropriator _____ Address _____

7. First Use: Year _____ Acres Irrigated _____

8. Maximum Use: Year _____ Acres Irrigated _____

9. Present Use: Year _____ Acres Irrigated 4.00

10. Last Use: Year _____ Why Abandoned _____

11. Condition of System _____

12. Land Description NW¼ SW¼ SE¼ Sec 30, T 1N, R 24 E

Remarks: _____



WITNESS: _____ Information by _____

Place _____

FORM SM-1

A STUDY OF MONTANA'S WATER RESOURCES

County _____ Source of Information _____

1. Water User _____ Address _____
2. Stream _____ Tributary to _____ Basin _____
3. Point of Diversion _____ Section _____ Township _____ Range _____
4. Description of System _____
5. Type of Irrigation _____
6. Original Appropriator _____ Address _____
7. First Use: Year _____ Acres Irrigated _____
8. Maximum Use: Year _____ Acres Irrigated _____
9. Present Use: Year _____ Acres Irrigated _____
10. Last Use: Year _____ Why Abandoned _____
11. Condition of System _____
12. Land Description _____, T _____, R _____

Remarks: _____



WITNESS _____ Information by _____

Place _____

FORM SM-1

A STUDY OF MONTANA'S WATER RESOURCES

County_____ Source of Information_____

1. Water User_____ Address_____

2. Stream_____ Tributary to_____ Basin_____

3. Point of Diversion_____ Section_____ Township_____ Range_____

4. Description of System_____

5. Type of Irrigation_____

6. Original Appropriator_____ Address_____

7. First Use: Year_____ Acres Irrigated_____

8. Maximum Use: Year_____ Acres Irrigated_____

9. Present Use: Year_____ Acres Irrigated_____

10. Last Use: Year_____ Why Abandoned_____

11. Condition of System_____

12. Land Description_____, T_____, R_____

Remarks:_____



WITNESS_____ Information by_____

Place_____

FORM SM-1

A STUDY OF MONTANA'S WATER RESOURCES

County _____ Source of Information _____

1. Water User _____ Address _____

2. Stream _____ Tributary to _____ Basin _____

3. Point of Diversion ¼ ¼ Section _____ Township _____ Range _____

4. Description of System _____

5. Type of Irrigation _____

6. Original Appropriator _____ Address _____

7. First Use: Year _____ Acres Irrigated _____

8. Maximum Use: Year _____ Acres Irrigated _____

9. Present Use: Year _____ Acres Irrigated _____

10. Last Use: Year _____ Why Abandoned _____

11. Condition of System _____

12. Land Description _____, T _____, R _____

Remarks: _____



WITNESS: _____ Information by _____

Place _____

FORM SM-1 Phone 3-0478 23-E

A STUDY OF MONTANA'S WATER RESOURCES

County Y'stone Source of Information 3033 Aaa

1. Water User James R Sammons Address Rte 3 - Billings

2. Stream B L & I Tributary to _____ Basin _____

3. Point of Diversion ¼ ¼ Section _____ Township _____ Range _____

4. Description of System [illegible]

5. Type of Irrigation [illegible]

6. Original Appropriator [illegible] Address _____

7. First Use: Year _____ Acres Irrigated _____

8. Maximum Use: Year _____ Acres Irrigated _____

9. Present Use: Year 1941 Acres Irrigated 8.2

10. Last Use: Year _____ Why Abandoned _____

11. Condition of System good

12. Land Description N½ N½ NW SW¼ Sec 23, T 1N, R 26E.

Remarks: Has

[illegible] B L & I

[illegible]

[illegible] kings

[illegible]



WITNESS: [illegible] Information by [illegible]

Place [illegible]

14 I

FORM SM-1

A STUDY OF MONTANA'S WATER RESOURCES

County Yellowstone Source of Information AAA 375

1. Water User Richard Sartoris Address Rte 3 - Bx 65 - Billings

2. Stream B L & S ditch Tributary to Yel. Basin Yel.

3. Point of Diversion ¼ ¼ Section Township Range Sumner B L & S

4. Description of System Headgate & Laterals

5. Type of Irrigation Gravity System

6. Original Appropriator B L & S ditch Address

7. First Use: Year Acres Irrigated

8. Maximum Use: Year Acres Irrigated 34

9. Present Use: Year 1942 Acres Irrigated NE SW¼, Sec ~~[illegible]~~ 34

10. Last Use: Year Why Abandoned

11. Condition of System Good

12. Land Description NE SW¼, Sec 14, T 1N, R 26 E.

Remarks: Has 34 shares B L & S no reqd all irrigated flat can be.

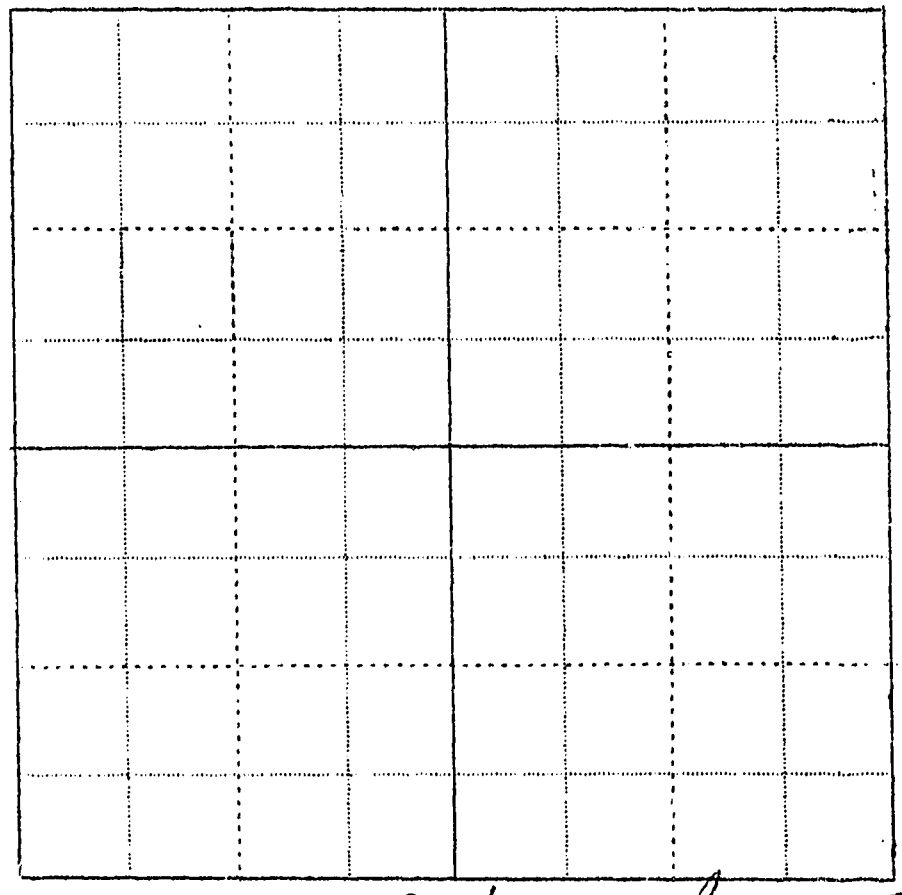

WITNESS: [illegible] Information by Richard Sartoris

Place Billings, April 26, 1943

[illegible] Bede has 10 acres

FORM SM-1

A STUDY OF MONTANA'S WATER RESOURCES

County _____ Source of Information _____

1. Water User _____ Address _____

2. Stream _____ Tributary to _____ Basin _____

3. Point of Diversion _____ Section _____ Township _____ Range _____

4. Description of System _____

5. Type of Irrigation _____

6. Original Appropriator _____ Address _____

7. First Use: Year _____ Acres Irrigated _____

8. Maximum Use: Year _____ Acres Irrigated _____

9. Present Use: Year _____ Acres Irrigated _____

10. Last Use: Year _____ Why Abandoned _____

11. Condition of System _____

12. Land Description _____, T _____, R _____

Remarks: _____



WITNESS: _____ Information by _____

Place _____

FORM SM-1

10 C

A STUDY OF MONTANA'S WATER RESOURCES

County Yellowstone Source of Information HHH 1925-5004-6078

1. Water User Fred W. Schock Address Billings

2. Stream _____ Tributary to _____ Basin _____

3. Point of Diversion ¼ ¼ Section _____ Township _____ Range _____

4. Description of System Gravity

5. Type of Irrigation Flood

6. Original Appropriator B. L. & I. Address Billings

7. First Use: Year _____ Acres Irrigated a few years after B. L. & I. Const.

8. Maximum Use: Year _____ Acres Irrigated 28.4

9. Present Use: Year 1941 Acres Irrigated 28.4

10. Last Use: Year _____ Why Abandoned _____

11. Condition of System Good

12. Land Description NE NE¼, N½ N½ SE NE¼ Sec 10, T 1N, R 26 E

Remarks: Has 30 shares B. L. & I. all irrigated from [illegible] plenty [illegible]

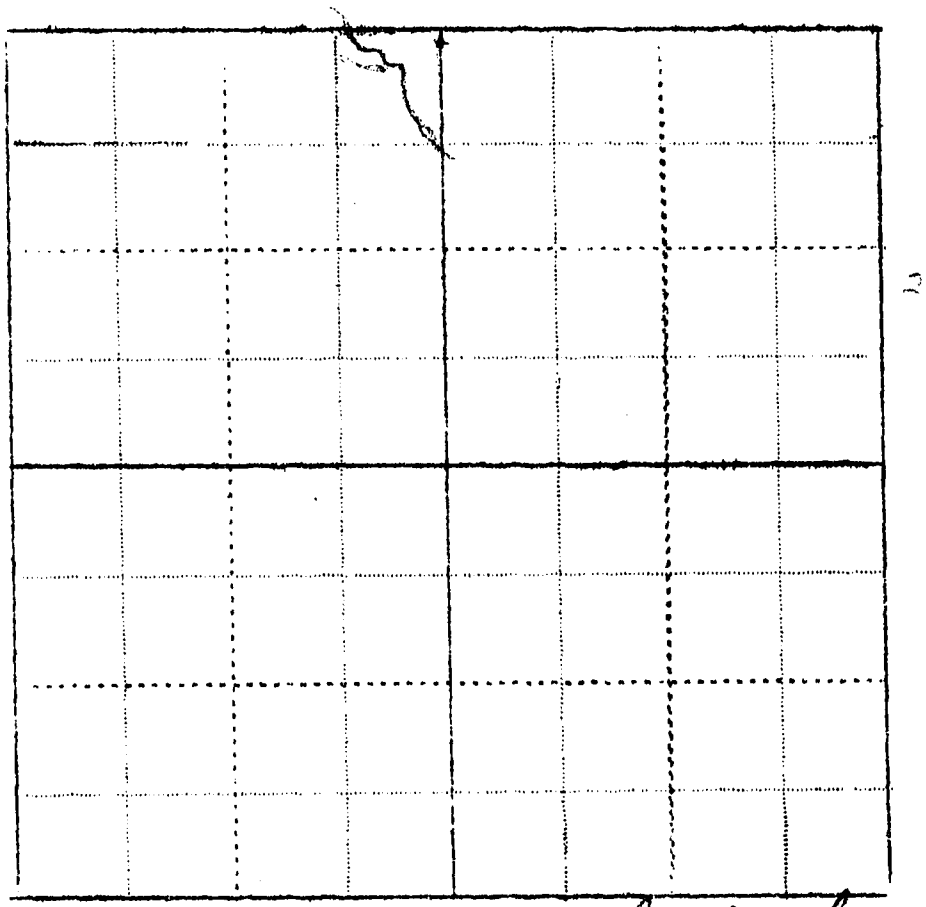

WITNESS: [illegible]

Information by Fred W. Schock

Place Billings Mont Jan 27, 1943

Please Do Not Fill in Any Items on This Page

Notice of Appropriation

1. County Yellowstone Book D Page 136 Record Misc.
2. Name of Appropriator Henry Holling Address Billings, Mont
3. Date Appropriated Mar. 23, 1903 Date Filed Mar. 23, 1903

   Amount Appropriated, Miners Inches ..... Cubic Feet per second 12½
4. Name of Stream Bitter Creek Tributary ..... Basin .....
5. Point of Diversion Near NW corner of

   Sec. 31 Twp. 2N Rge. 26E Bank of Stream Either
6. Purpose All useful & beneficial, especially irrigation
7. Description of System Dam & ditches - dam averaging 25 ft. long, & extending from bank to bank of Bitter Creek, 5 ft. wide across the top & from 1 to 6 ft. high. Dam to be made of logs, stone, brush & dirt. Two main ditches, each tapping dam on each side of Bitter Creek respectively, & each to average 1½ ft. deep, 1½ ft. wide upon bottom & between 3 and 4 miles long, running from dam to land described, & one of each of ditches on one side of Bitter Creek respectively. From main ditches suitable lateral ditch will be constructed to distribute water to land described,
8. Land Description of Intended Place of Use

   N½NE¼, N½NW¼, SW¼NW¼, N½SW¼, S½SW¼, SW¼SE¼, sec. 10 1N 26E
9. Remarks (Pertaining to Use, etc.)

   Bitter Creek is a small creek flowing into Yellowstone river in sec. 13, 1N 26E

Decree

10. Case No. ..... Date ..... Amt. Decreed: M. I. ..... C. F. S. .....
11. To Whom Decreed ..... Address .....

FORM SM-1

A STUDY OF MONTANA'S WATER RESOURCES

County [illegible] Source of Information _____

1. Water User [illegible] Address [illegible]

2. Stream Big Tributary to _____ Basin _____

3. Point of Diversion ¼ ¼ Section _____ Township _____ Range _____

4. Description of System [illegible]

5. Type of Irrigation [illegible]

6. Original Appropriator [illegible] Address _____

7. First Use: Year ____ Acres Irrigated _____

8. Maximum Use: Year ____ Acres Irrigated _____

9. Present Use: Year ____ Acres Irrigated [illegible] 5.00

10. Last Use: Year ____ Why Abandoned _____

11. Condition of System [illegible]

12. Land Description [illegible] Sec 32, T [illegible], R [illegible]

Remarks: [illegible]



WITNESS: [illegible] Information by [illegible]

Place [illegible]

36-B

FORM SM-1

#5077

A STUDY OF MONTANA'S WATER RESOURCES

County Yellowstone Source of Information A.A.A. # 587

1. Water User School Dist No 26 Address % Albert G. Feyler tr. Box 89. Billings,

2. Stream [illegible] Tributary to [illegible] Basin [illegible]

3. Point of Diversion ¼ ¼ Section Township Range

4. Description of System [illegible]

5. Type of Irrigation [illegible]

6. Original Appropriator [illegible] Address

7. First Use: Year Acres Irrigated

8. Maximum Use: Year Acres Irrigated 20

9. Present Use: Year 1941 Acres Irrigated ~~[illegible]~~ 20

10. Last Use: Year Why Abandoned

11. Condition of System [illegible]

12. Land Description E2 NE4 NW4 Sec 36, T 1N, R 26E

Remarks: Has 20 acres Lockwood

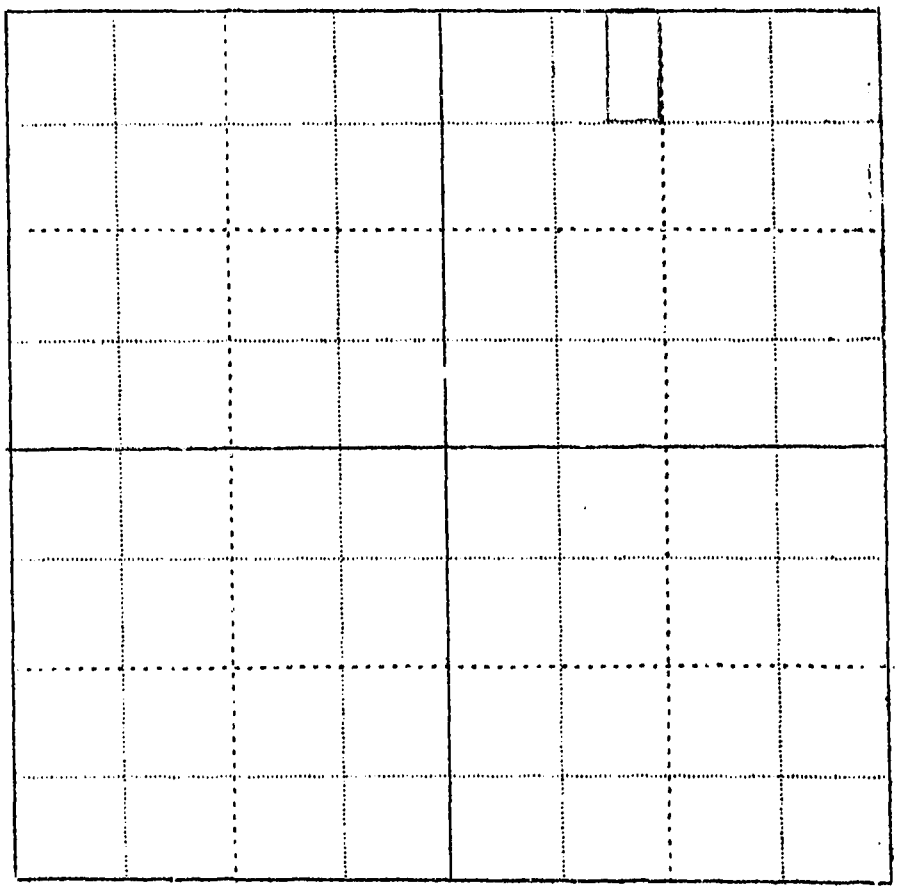

WITNESS: Information by [illegible]

Place [illegible]

Seed " " " " 4/15

FORM SM-1a

STATE OF MONTANA WATER RESOURCES SURVEY

County Yellowstone Date February 24, 1943

Name of Water User Adolph Schwalger Address Route 3, Billings

1. Do you own this land? Yes X No ___ If not give the owner's name below:

   Owner's name _____ Address _____

2. Source of Water Yellowstone River Water delivered by B. L. & I.

3. Give point of Diversion ___ ¼ ___ ¼ ___ Section ___ Township ___ Range ___

4. Water is obtained by: (Check one) Gravity X Pumping ___ Other ___

5. Who first used water on this land? ~~[illegible]~~ Address ~~[illegible]~~

6. In what year was this land first irrigated? 1905 Approximate Acres ~~X~~ 160

7. What is the greatest number of acres you have irrigated? 160 Date ___

8. Present Use: Year 1942 Acres Irrigated 142.4

9. If this land is not irrigated now give date of last use ___

10. State the total number of acres that could be irrigated 160 acres.

11. What is the condition of your irrigation system? fair

12. Land Description: W½SW¼, Sec. 13; E½NE¼, Sec. 14, Twp. 1 N. Range 26 E.

Remarks: Has 240 shares in the B. L. & I. Ditch

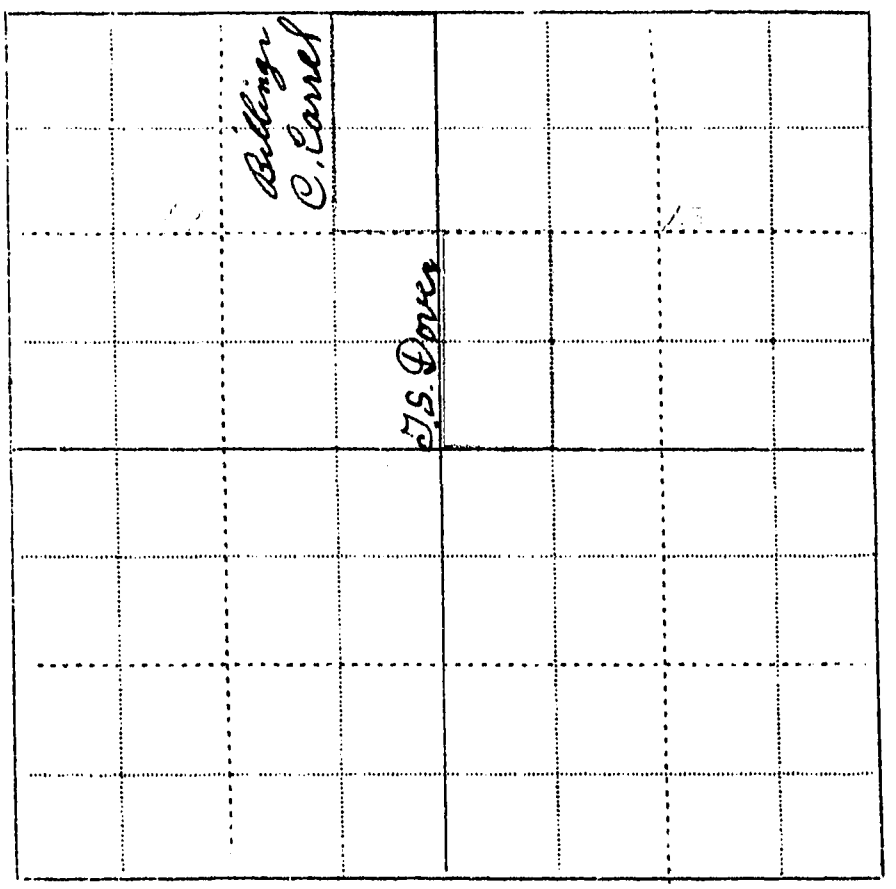

Information by Letter Place Billings Date March 17, 1943

FORM SM-1

A STUDY OF MONTANA'S WATER RESOURCES

County Yellowstone Source of Information AAA. 335 A

1. Water User Adolph Lorence Schwalger Address Rte 3- Billings, Mont.

2. Stream ..... Tributary to ..... Basin .....

3. Point of Diversion ..... $\frac{1}{4}$ ..... $\frac{1}{4}$ ..... Section ..... Township ..... Range .....

4. Description of System .....

5. Type of Irrigation .....

6. Original Appropriator ..... Address .....

7. First Use: Year ..... Acres Irrigated .....

8. Maximum Use: Year ..... Acres Irrigated .....

9. Present Use: Year 1941 Acres Irrigated 142.4

10. Last Use: Year ..... Why Abandoned .....

11. Condition of System .....

12. Land Description S½ NW¼, Sec 13- E½ NE¼, Sec 14, T 1 N, R 26 E.

Remarks: (A. J. Schwalger has 240 shares [illegible])



WITNESS: ..... Information by .....

Place

FORM SM-1a

STATE OF MONTANA WATER RESOURCES SURVEY

County Yellowstone Date February 1943

Name of Water User Lorence Schwalger and A. J. Schwalger. Address Route 3, Billings

1. Do you own this land? Yes X No ___ If not give the owner's name below:

   Owner's name _____ Address _____

2. Source of Water Yellowstone River Water delivered by _____

3. Give point of Diversion ___ ¼ ___ ¼ ___ Section _____ Township ___ Range ___

4. Water is obtained by: (Check one) Gravity X Pumping ___ Other ___

5. Who first used water on this land? C. S. May Address Burrbank Clif

6. In what year was this land first irrigated? 1905 Approximate Acres 80

7. What is the greatest number of acres you have irrigated? 80 Date _____

8. Present Use: Year 1942 Acres Irrigated 71

9. If this land is not irrigated now give date of last use _____

10. State the total number of acres that could be irrigated 80 acres.

11. What is the condition of your irrigation system? Fair

12. Land Description: S½NW¼, Sec. 13, Twp. 1 N. Range 26 E.

Remarks:

Is this land irrigated from the 240 Miners Inches that is owned by Adolph Schwalger yes

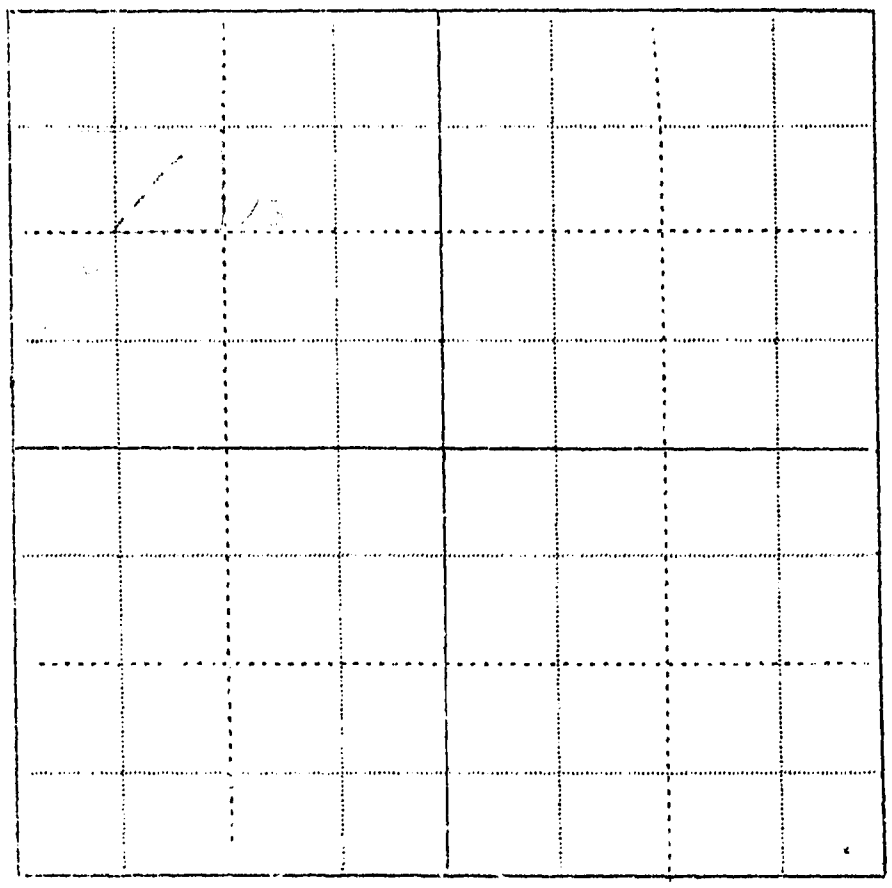

Information by [illegible] Place Billings Date March 17 1943

FORM SM-1

A STUDY OF MONTANA'S WATER RESOURCES

County Yellowstone Source of Information AA - 385 B.

1. Water User Lorence Schwalger Address Rte 3 - Billings

2. Stream ..... Tributary to ..... Basin .....

3. Point of Diversion ¼ ¼ Section ..... Township ..... Range .....

4. Description of System .....

5. Type of Irrigation .....

6. Original Appropriator ..... Address .....

7. First Use: Year ..... Acres Irrigated .....

8. Maximum Use: Year ..... Acres Irrigated .....

9. Present Use: Year 1941 Acres Irrigated 71.0

10. Last Use: Year ..... Why Abandoned .....

11. Condition of System .....

12. Land Description W½SW¼ Sec 13, T 1 N, R 26 E.

Remarks: .....



WITNESS: ..... Information by .....

Place .....

FORM SM-1a

STATE OF MONTANA WATER RESOURCES SURVEY

County Yellowstone Date February 24, 1943

Name of Water User Fred & Ruth Scott Address Route 3, Billings

1. Do you own this land? Yes X No ___ If not give the owner's name below:

   Owner's name _____ Address _____

2. Source of Water Yellowstone River Water delivered by B. L & I.

3. Give point of Diversion ___ ¼ ___ ¼ ___ Section ___ Township ___ Range ___

4. Water is obtained by: (Check one) Gravity ✓ Pumping ___ Other ___

5. Who first water on this land? B. L & I. ditch Address Billings

6. In what year was this land first irrigated? 1909 Approximate Acres 2.00

7. What is the greatest number of acres you have irrigated? 2.00 Date ___

8. Present Use: Year 1942 Acres Irrigated ~~6 est.~~ 2.00

9. If this land is not irrigated now give date of last use ✓

10. State the total number of acres that could be irrigated 2.00 acres.

11. What is the condition of your irrigation system? Good.

12. Land Description: Frac. N½N½SW¼SW¼, Sec. 23, Twp. 1 N.2 Range 26 E.

Remarks: ~~Has 2 shares in the~~ B. L & I.

This land is irrigated from the B. L & I ditch we irrigate only for Garden and Lawn. The land is now divided into 2 or 3 pieces but is still in the name of Ruth Scott

has a small pump and pumps some water from well for Chickens & Lawn

Information by Ruth S Scott Place Billings Date March 5, 1943

FORM SM-1

A STUDY OF MONTANA'S WATER RESOURCES

County [illegible] Source of Information _____

1. Water User Fred Peck Scott Address [illegible]

2. Stream [illegible] Tributary to [illegible] Basin [illegible]

3. Point of Diversion ¼ ¼ Section _____ Township _____ Range _____

4. Description of System [illegible]

5. Type of Irrigation [illegible]

6. Original Appropriator [illegible] Address _____

7. First Use: Year _____ Acres Irrigated [illegible]

8. Maximum Use: Year _____ Acres Irrigated [illegible]

9. Present Use: Year [illegible] Acres Irrigated [illegible]

10. Last Use: Year _____ Why Abandoned [illegible]

11. Condition of System [illegible]

12. Land Description [illegible], T [illegible], R [illegible]

Remarks: [illegible]

2 claims [illegible]

[illegible]

[illegible]

[

FORM SM-1

A STUDY OF MONTANA'S WATER RESOURCES

County _____ Source of Information _____

1. Water User _____ Address _____
2. Stream _____ Tributary to _____ Basin _____
3. Point of Diversion ¼ ¼ Section _____ Township _____ Range _____
4. Description of System _____
5. Type of Irrigation _____
6. Original Appropriator _____ Address _____
7. First Use: Year _____ Acres Irrigated _____
8. Maximum Use: Year _____ Acres Irrigated _____
9. Present Use: Year _____ Acres Irrigated _____
10. Last Use: Year _____ Why Abandoned _____
11. Condition of System _____
12. Land Description _____, T _____, R _____

Remarks: _____



WITNESS: _____ Information by _____

Place _____

FORM SM-1

A STUDY OF MONTANA'S WATER RESOURCES

County _____ Source of Information _____

1. Water User _____ Address _____

2. Stream _____ Tributary to _____ Basin _____

3. Point of Diversion ¼ ¼ Section _____ Township _____ Range _____

4. Description of System _____

5. Type of Irrigation _____

6. Original Appropriator _____ Address _____

7. First Use: Year _____ Acres Irrigated _____

8. Maximum Use: Year _____ Acres Irrigated _____

9. Present Use: Year _____ Acres Irrigated _____

10. Last Use: Year _____ Why Abandoned _____

11. Condition of System _____

12. Land Description _____, T _____, R _____

Remarks: _____



WITNESS: _____ Information by _____

Place _____

FORM SM-1

A STUDY OF MONTANA'S WATER RESOURCES

County _____ Source of Information _____

1. Water User _____ Address _____
2. Stream _____ Tributary to _____ Basin _____
3. Point of Diversion _____ Section _____ Township _____ Range _____
4. Description of System _____
5. Type of Irrigation _____
6. Original Appropriator _____ Address _____
7. First Use: Year _____ Acres Irrigated _____
8. Maximum Use: Year _____ Acres Irrigated _____
9. Present Use: Year _____ Acres Irrigated _____
10. Last Use: Year _____ Why Abandoned _____
11. Condition of System _____
12. Land Description _____, T _____, R _____

Remarks: _____

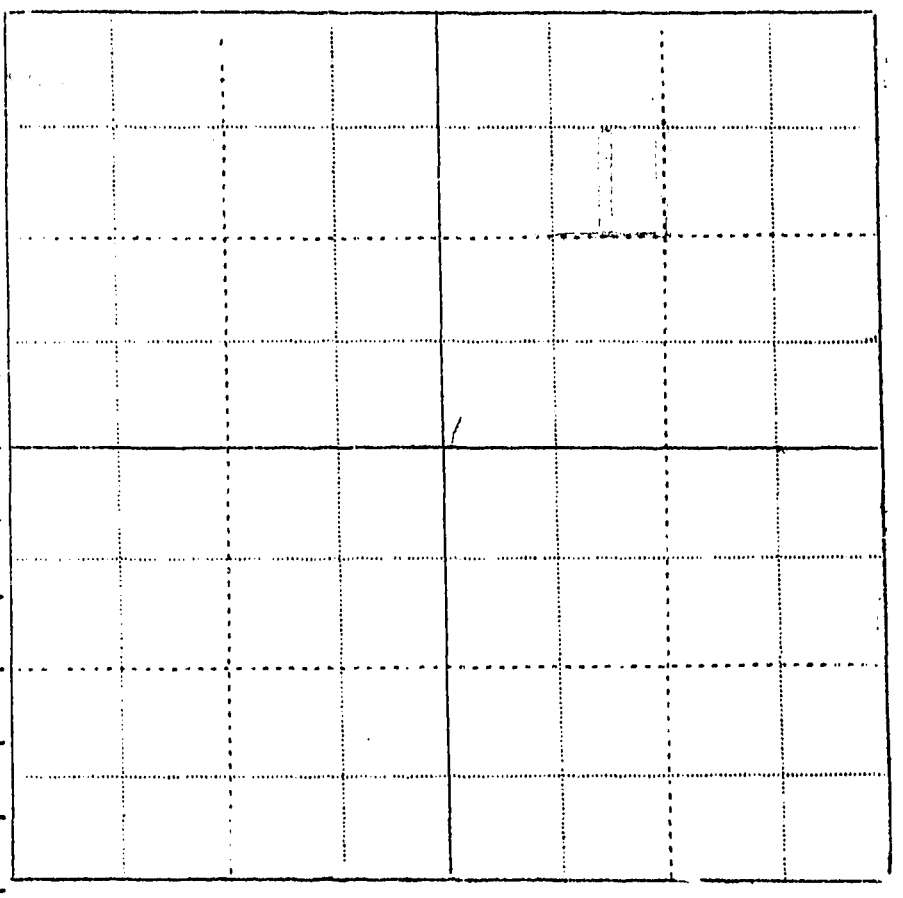

WITNESS _____ Information by _____

Place _____

FORM SM-1

Basin 3-0642

A STUDY OF MONTANA'S WATER RESOURCES

County Yellowstone Source of Information A.A.A. 390.

1. Water User Fred J. Seiffert Address Box 125 Billings Mont

2. Stream [illegible] Tributary to [illegible] Basin [illegible]

3. Point of Diversion [illegible] ¼ [illegible] ¼ Section [illegible] Township [illegible] Range [illegible]

4. Description of System [illegible]

5. Type of Irrigation [illegible]

6. Original Appropriator [illegible] Address [illegible]

7. First Use: Year [illegible] Acres Irrigated [illegible]

8. Maximum Use: Year 1912 Acres Irrigated 41.00

9. Present Use: Year 1941 Acres Irrigated 28.3 7.00

10. Last Use: Year [illegible] Why Abandoned [illegible]

11. Condition of System [illegible]

12. Land Description Frac. S½SW¼ Sec 26 Frac NWNW¼, T 12 N, R 26 E. Sec 35, Frac. NENE¼ Sec 34

Remarks: [illegible]

10-3 Acres Enlarged [illegible]

[illegible]



WITNESS: [illegible] Information by [illegible]

Place [illegible] 2/26/43

345

Please Do Not Fill in Any Items on This Page

Notice of Appropriation

1. County [illegible] Book [illegible] Page 320 Record Misc.
2. Name of Appropriator [illegible] Address Silesia, Mont. (Carbon Co. Mont)
3. Date Appropriated May 8 - 1916 Date Filed May 9. 1916

   Amount Appropriated, Miners Inches ....., Cubic Feet per second 30
4. Name of Stream [illegible] Tributary ..... Basin .....
5. Point of Diversion [illegible] the line [illegible] on the south side of the [illegible], about 50 rods past [illegible] Sec. line between Sec 34 + 35 where Davis Creek makes a bend west.

   Sec. 35 Twp. 2 So Rge. 24 E Bank of Stream .....
6. Purpose [illegible] land [illegible] & other useful purposes
7. Description of System [illegible] Creek by a dam 200 ft long & about 35 ft high, [illegible] wide at top, dam is built with dirt, rock & concrete. Water is to be diverted from [illegible] made by this dam into ditch [illegible] on top, 2 ft wide [illegible] ditch to highest [illegible] lands [illegible] will also be conveyed to, [illegible] lands by means of lateral ditches.
8. Land Description of Intended Place of Use

   [illegible] Sec 27. 2 So 24 E

   [illegible] Sec 34 - 2 So 24 E
9. Remarks (Pertaining to Use, etc.) .....

Decree

10. Case No. ..... Date ..... Amt. Decreed: M. I. ..... C. F. S. .....
11. To Whom Decreed ..... Address .....
12. Name of Ditch ..... Maximum Capacity (C. F. S.) .....
13. Date of Priority ..... Purpose .....
14. Land Description of Place of Use as Decreed .....
15. Remarks (Present Use Status, etc) .....

FORM SM-1 2059

A STUDY OF MONTANA'S WATER RESOURCES

County _____ Source of Information _____

1. Water User _____ Address _____

2. Stream _____ Tributary to _____ Basin _____

3. Point of Diversion ¼ ¼ Section _____ Township _____ Range _____

4. Description of System _____

5. Type of Irrigation _____

6. Original Appropriator _____ Address _____

7. First Use: Year _____ Acres Irrigated _____

8. Maximum Use: Year _____ Acres Irrigated _____

9. Present Use: Year _____ Acres Irrigated _____

10. Last Use: Year _____ Why Abandoned _____

11. Condition of System _____

12. Land Description _____, T _____, R _____

Remarks: N-O



WITNESS: _____ Information by _____

Place _____

FORM SM-1a

STATE OF MONTANA WATER RESOURCES SURVEY

County Yellowstone Date February 2[illegible] 1943

Name of Water User Jess W. Shaw Address Billings

1. Do you own this land? Yes X No ___ If not give the owner's name below:

   Owner's name ___ Address ___

2. Source of Water Yellowstone River Water delivered by B. L & I.

3. Give point of Diversion ___ ¼ ___ ¼ ___ Section ___ Township ___ Range ___

4. Water is obtained by: (Check one) Gravity X Pumping ___ Other ___

5. Who first used water on this land? [illegible] Address ___

6. In what year was this land first irrigated? ___ Approximate Acres ___

7. What is the greatest number of acres you have irrigated? [illegible] Date ___

8. Present Use: Year 1942 Acres Irrigated 35 est.

9. If this land is not irrigated now give date of last use ___

10. State the total number of acres that could be irrigated [illegible] acres.

11. What is the condition of your irrigation system? [illegible]

12. Land Description: NW¼NW¼, Sec. 22, Twp. 1 N. Range 26 E.

Remarks: Has 32 shares in the B. L & I.

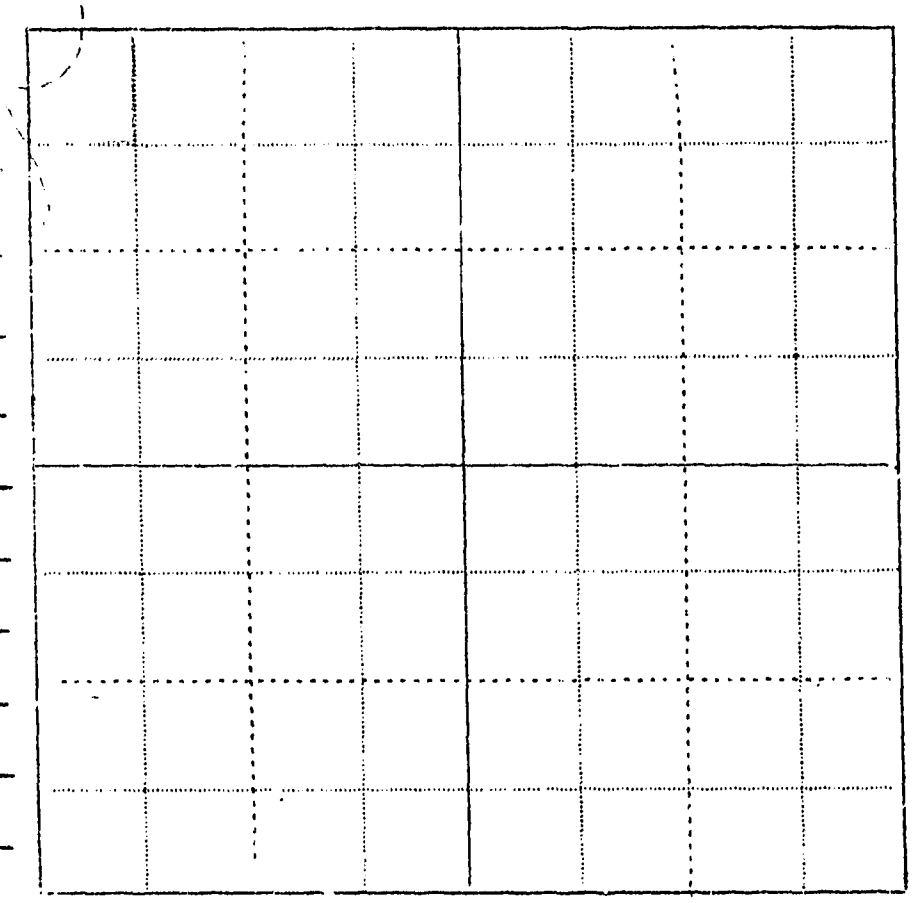

Information by Letton Place Billings Date April 20 1943



FORM SM-1

A STUDY OF MONTANA'S WATER RESOURCES

County [illegible] Source of Information _____

1. Water User Jess B. Shaw Address Billings, Mo.

2. Stream _____ Tributary to _____ Basin _____

3. Point of Diversion ¼ ¼ Section _____ Township _____ Range _____

4. Description of System _____

5. Type of Irrigation _____

6. Original Appropriator _____ Address _____

7. First Use: Year _____ Acres Irrigated _____

8. Maximum Use: Year _____ Acres Irrigated _____

40 9. Present Use: Year _____ Acres Irrigated _____

10. Last Use: Year _____ Why Abandoned _____

11. Condition of System _____

12. Land Description NW NW Sec 22, T 1N, R 26E

Remarks: Has

32 shares B & D



WITNESS: _____ Information by _____

Place _____

FORM SM-1a

STATE OF MONTANA WATER RESOURCES SURVEY

County Yellowstone Date February 1943

Name of Water User _____ Address _____

1. Do you own this land? Yes ___ No ___ If not give the owner's name below:
% John H. Kline
Owner's name Albertine A. Sheehan Address Route 1, Hardin

2. Source of Water Yellowstone River Water delivered by Lockwood

3. Give point of Diversion ___ ¼ ___ ¼ ___ Section ___ Township ___ Range ___

4. Water is obtained by: (Check one) Gravity ✓ Pumping ___ Other ___
main fork wood ditch is pumped

5. Who first used water on this land? _____ Address _____

6. In what year was this land first irrigated? _____ Approximate Acres _____
when fockwood was [illegible]

7. What is the greatest number of acres you have irrigated? 71.1 Date 1942

8. Present Use: Year 1942 Acres Irrigated 71.1

9. If this land is not irrigated now give date of last use ✓

10. State the total number of acres that could be irrigated 75.1 acres.

11. What is the condition of your irrigation system? Good.

12. Land Description: E½NE¼, Sec. 25, Twp. 1 N. Range 26 E.

Remarks: B. M. Sheehan has 73.7 Acres under the Lockwood Ditch

[illegible]

Chinaman had to pay $[illegible] for water, this year — [illegible] [illegible] [illegible]



Information by [illegible] Place Billings Date March 10, 1943

FORM SM-1

A STUDY OF MONTANA'S WATER RESOURCES

County Yellowstone Source of Information [illegible] 244

1. Water User John H. Kline Address Rte 1 - Hardin, Mont.

2. Stream [illegible] Tributary to ..... Basin .....

3. Point of Diversion ¼ ¼ Section ..... Township ..... Range .....

4. Description of System .....

5. Type of Irrigation .....

6. Original Appropriator ..... Address .....

7. First Use: Year ..... Acres Irrigated .....

8. Maximum Use: Year ..... Acres Irrigated .....

9. Present Use: Year 1941 Acres Irrigated 71.1

10. Last Use: Year ..... Why Abandoned .....

11. Condition of System .....

12. Land Description E2 W E4, Sec. 25, T 1 N, R 26 E.

Remarks: N 2

B.M. [illegible] 73.7

Acres [illegible]

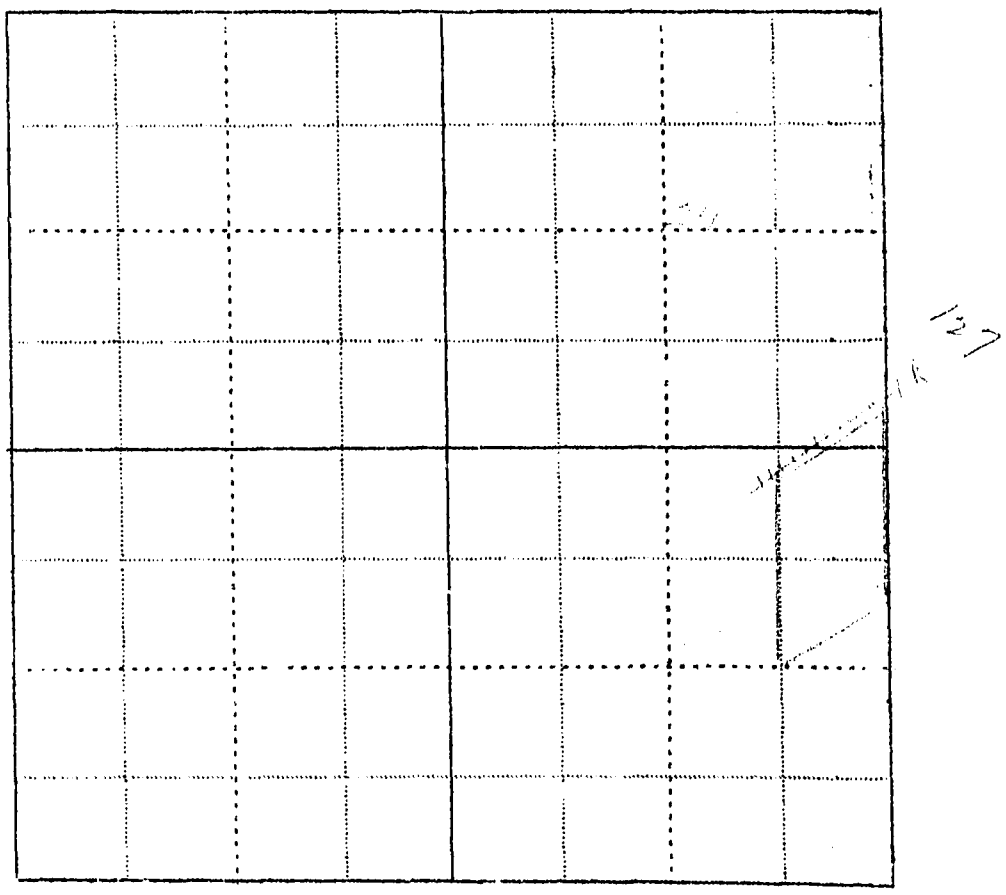

WITNESS: ..... Information by .....

Place .....

FORM SM-1

A STUDY OF MONTANA'S WATER RESOURCES

County Yellowstone Source of Information AAA 2049 [illegible]

1. Water User Ruth + L.B. Shelton Address Billings Mt. 3

2. Stream [illegible] Tributary to [illegible] Basin [illegible]

3. Point of Diversion ¼ ¼ Section ____ Township ____ Range ____

4. Description of System [illegible]

5. Type of Irrigation [illegible]

6. Original Appropriator [illegible] Address ____

7. First Use: Year ____ Acres Irrigated ____

8. Maximum Use: Year ____ Acres Irrigated ____

9. Present Use: Year 1941 Acres Irrigated 3.9

10. Last Use: Year ____ Why Abandoned ____

11. Condition of System [illegible]

12. Land Description Frac. N SW SW NE ¼ Sec 27, T 1 N, R 26 E.

Remarks: [illegible]

[illegible]

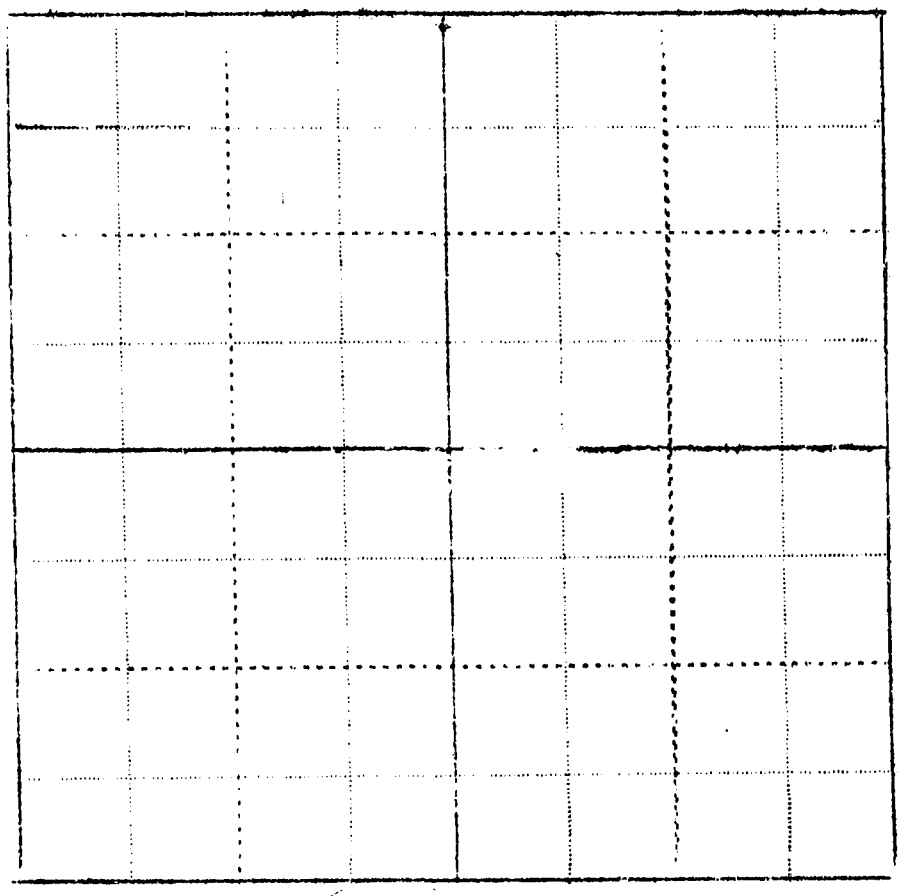

WITNESS: ____ Information by [illegible]

Place ____

FORM SM-1a

STATE OF MONTANA WATER RESOURCES SURVEY

County Yellowstone Date February 1943

Name of Water User Andrew Sievertsen Address Pryor Star Route

1. Do you own this land? Yes ✓ No ___ If not give the owner's name below:

Owner's name Andrew Sievertsen Address ~~3711 4th Ave. S.~~ Pryor Star Route, Billings

2. Source of Water Yellowstone River Water delivered by Lockwood Ditch

3. Give point of Diversion ___ ¼ ___ ¼ ___ Section ___ Township 1N Range 26 E

4. Water is obtained by: (Check one) Gravity ___ Pumping ✓ Other ___

5. Who first used water on this land? ? Address ___

6. In what year was this land first irrigated? ? Approximate Acres ___

7. What is the greatest number of acres you have irrigated? 2½ acres Date 1941-42

8. Present Use: Year 1942 Acres Irrigated 1 est. 2½ Acres

9. If this land is not irrigated now give date of last use ___

10. State the total number of acres that could be irrigated Possibly 5 acres.

11. What is the condition of your irrigation system? Good

12. Land Description: Frac. W½W½SW¼NE¼, Sec. 35, Twp. 1 N. Range 26 E.

Remarks: Has 0.40 acres in the Lockwood Ditch (Fox)

I intend watering approx 3 acres more as soon as I can get the neccessary equipment to do so. This will have to be pumped out of main ditch. The ditch Co say I can get permit to do so.

A Sievertsen

Our ditch is known as the 150' level Lockwood Irrigation Proj.



Information by ___ Place ___ Date ___

FORM SM-1

A STUDY OF MONTANA'S WATER RESOURCES

County [illegible] Source of Information _____

1. Water User [illegible] Address [illegible]

2. Stream [illegible] Tributary to _____ Basin _____

3. Point of Diversion ¼ ¼ Section _____ Township _____ Range _____

4. Description of System _____

5. Type of Irrigation _____

6. Original Appropriator _____ Address _____

7. First Use: Year _____ Acres Irrigated _____

8. Maximum Use: Year _____ Acres Irrigated _____

8 9. Present Use: Year _____ Acres Irrigated [illegible]

10. Last Use: Year _____ Why Abandoned _____

11. Condition of System _____

12. Land Description [illegible], T [illegible], R [illegible]

Remarks: _____

0.40 [illegible]



WITNESS: _____ Information by _____

Place _____

FORM SM-1

A STUDY OF MONTANA'S WATER RESOURCES

County Yellowstone Source of Information

1. Water User Address

2. Stream Tributary to Basin

3. Point of Diversion ¼ Section Township Range

4. Description of System

5. Type of Irrigation

6. Original Appropriator Address

7. First Use: Year Acres Irrigated

8. Maximum Use: Year Acres Irrigated

9. Present Use: Year Acres Irrigated 1.20

10. Last Use: Year Why Abandoned

11. Condition of System good

12. Land Description , T , R

Remarks:

WITNESS Information by

Place

FORM SM-1

A STUDY OF MONTANA'S WATER RESOURCES

County _____ Source of Information _____

1. Water User _____ Address _____

2. Stream _____ Tributary to _____ Basin _____

3. Point of Diversion ___ ¼ ___ ¼ Section _____ Township _____ Range _____

4. Description of System _____

5. Type of Irrigation _____

6. Original Appropriator _____ Address _____

7. First Use: Year _____ Acres Irrigated _____

8. Maximum Use: Year _____ Acres Irrigated _____

9. Present Use: Year _____ Acres Irrigated _____

10. Last Use: Year _____ Why Abandoned _____

11. Condition of System _____

12. Land Description _____, T _____, R _____

Remarks: _____

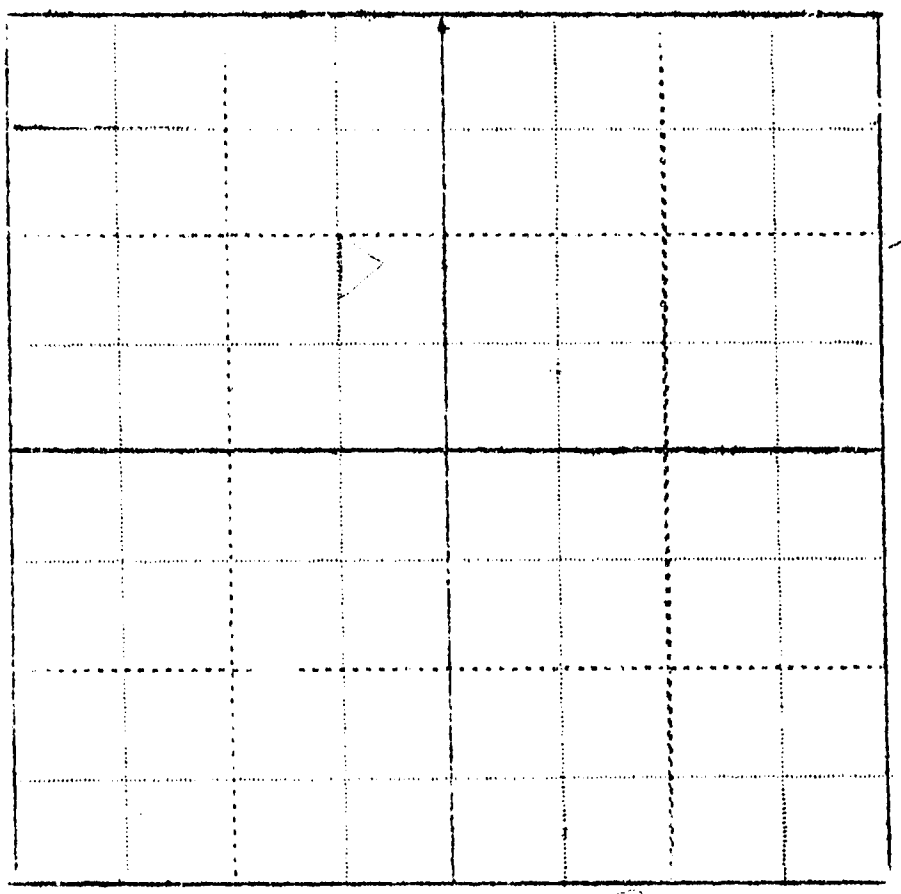

WITNESS: _____ Information by _____

Place _____

FORM SM-1

A STUDY OF MONTANA'S WATER RESOURCES

County _____ Source of Information _____

1. Water User _____ Address _____
2. Stream _____ Tributary to _____ Basin _____
3. Point of Diversion ___ ¼ ___ ¼ Section _____ Township _____ Range _____
4. Description of System _____
5. Type of Irrigation _____
6. Original Appropriator _____ _____ Address _____
7. First Use: Year _____ Acres Irrigated _____
8. Maximum Use: Year _____ Acres Irrigated _____
9. Present Use: Year _____ Acres Irrigated _____
10. Last Use: Year _____ Why Abandoned _____
11. Condition of System _____
12. Land Description _____, T _____, R _____

Remarks: _____



WITNESS: _____ Information by _____

Place _____

Please Do Not Fill in Any Items on This Page

Notice of Appropriation

1. County Yellowstone Book D Page 136 Record Misc.
2. Name of Appropriator Henry Holling Address Billings, Mont.
3. Date Appropriated Mar. 23, 1903 Date Filed Mar. 23, 1903

   Amount Appropriated, Miners Inches ....., Cubic Feet per second 12½
4. Name of Stream Bitter Creek Tributary ..... Basin .....
5. Point of Diversion Near NW corner of

   Sec. 31 Twp. 2 N Rge. 26 E Bank of Stream Either
6. Purpose All useful & beneficial purposes. Especially irrigation
7. Description of System Dam & ditches - dam averaging 25 ft. long and extending from bank to bank of Bitter Creek, 5 ft. wide across top, & from 1 to 6 ft. high. Dam to be made of dirt, stone, logs & brush. Two main ditches each tapping dam on each side of Bitter Creek & each to average 1½ ft. deep, 1½ ft wide on bottom & between 3 & 4 miles long running from dam to land described and one on each side of Bitter Creek. From main ditches a lateral ditch will be
8. Land Description of Intended Place of Use constructed to distribute water upon land described.

   N½NE¼, N½NW¼, SW¼NW¼, N½SW¼, S½SW¼, SW¼SE¼, sec. 10 IN 26E
9. Remarks (Pertaining to Use, etc.) Bitter Creek is a small creek flowing into Yellowstone river in sec. 13, IN 26E

Decree

10. Case No. ..... Date ..... Amt. Decreed: M. I. ..... C. F. S. .....
11. To Whom Decreed ..... Address .....
12. Name of Ditch ..... Maximum Capacity (C. F. S.) .....

FORM SM-1

A STUDY OF MONTANA'S WATER RESOURCES

County [illegible] Source of Information [illegible]

1. Water User Edward F. Smith Address Rte 3 [illegible]

2. Stream [illegible] Tributary to [illegible] Basin [illegible]

3. Point of Diversion ¼ ¼ Section ____ Township ____ Range ____

4. Description of System [illegible]

5. Type of Irrigation [illegible]

6. Original Appropriator [illegible] Address ____

7. First Use: Year ____ Acres Irrigated ____

8. Maximum Use: Year ____ Acres Irrigated ____

9. Present Use: Year [illegible] Acres Irrigated 8

10. Last Use: Year ____ Why Abandoned ____

11. Condition of System [illegible]

12. Land Description [illegible], T 11, R [illegible]

Remarks: [illegible]

5 shares B. L. & I.



WITNESS: [illegible] Information by [illegible]

Place [illegible]

FORM SM-1 Phone 3-0172

A STUDY OF MONTANA'S WATER RESOURCES

County Y'stone Source of Information AAA 2142 A

1. Water User P. L. Smith Address Rte 3 - Billings

2. Stream Tributary to Basin

3. Point of Diversion ¼ ¼ Section Township Range

4. Description of System

5. Type of Irrigation

6. Original Appropriator Address

7. First Use: Year Acres Irrigated

8. Maximum Use: Year Acres Irrigated

9. Present Use: Year 1941 Acres Irrigated ~~31.9~~ 31.00

10. Last Use: Year Why Abandoned

11. Condition of System

12. Land Description S½ SW NE¼, N½ NW SE¼, Sec 23, T 1N, R 26 E.

Remarks: Has

51 shares B L & I

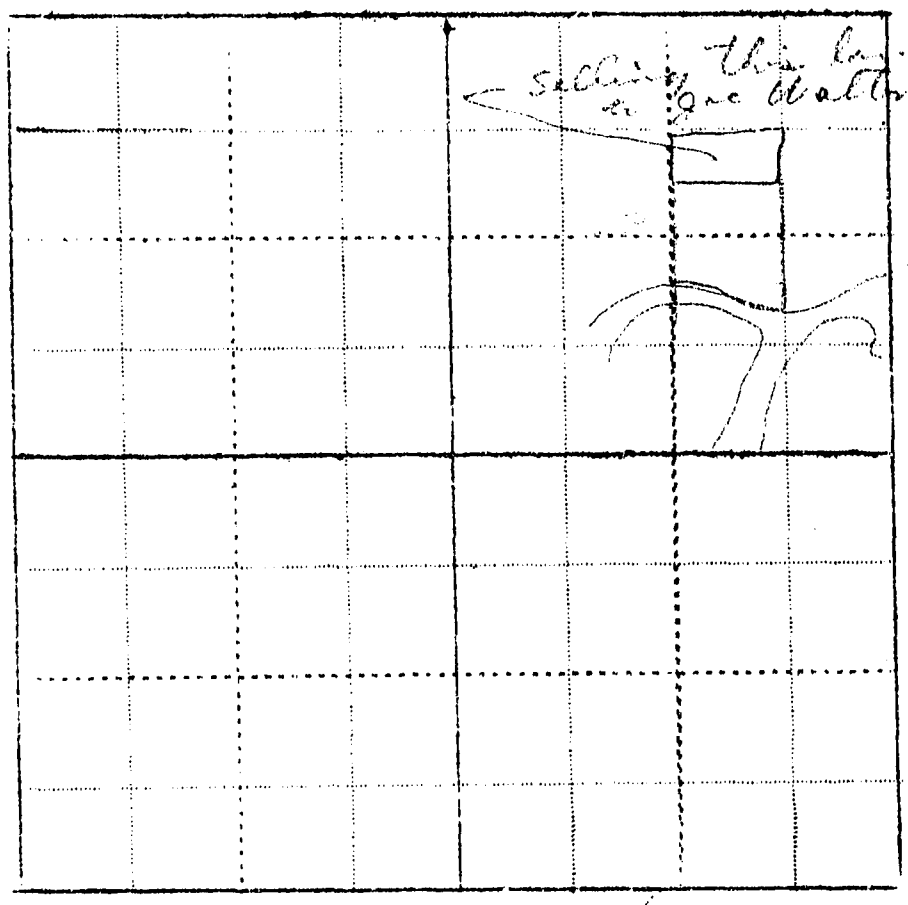

WITNESS: Information by

Place

FORM SM-1a

STATE OF MONTANA WATER RESOURCES SURVEY

County Yellowstone Date February [illegible] 1943

Name of Water User _____ Address _____

1. Do you own this land? Yes ____ No ____ If not give the owner's name below:

   Owner's name Joe Walter Address Box 39, Billings

2. Source of Water Yellowstone River Water delivered by _____

3. Give point of Diversion ____ ¼ ____ ¼ ____ Section _____ Township ____ Range ____

4. Water is obtained by: (Check one) Gravity ✓ Pumping ____ Other ____

5. Who first used water on this land? B. L. [illegible] Address _____

6. In what year was this land first irrigated? _____ Approximate Acres _____

7. What is the greatest number of acres you have irrigated? _____ Date _____

8. Present Use: Year 1942 Acres Irrigated 17.00

9. If this land is not irrigated now give date of last use _____

10. State the total number of acres that could be irrigated 17 acres.

11. What is the condition of your irrigation system? Good

12. Land Description: Frac. N½SW¼NE¼, Sec. 23, Twp. 1 N. Range 26 E.

Remarks:

Has 51 shares
B. L. [illegible]
[illegible]
Canada
Joe Walter is
[illegible]
[illegible]

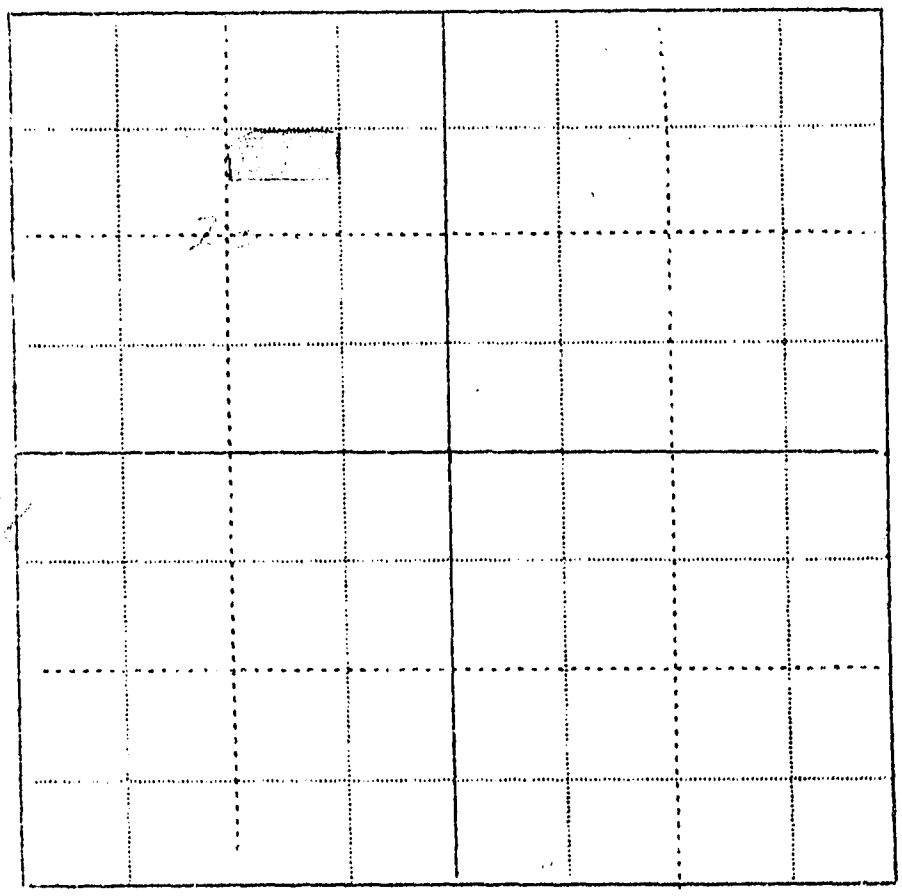

Information by Place Date

FORM SW-1

A STUDY OF MONTANA'S WATER RESOURCES

County _____ Source of Information _____

1. Water User _____ Address _____

2. Stream _____ Tributary to _____ Basin _____

3. Point of Diversion ¼ ¼ Section _____ Township _____ Range _____

4. Description of System _____

5. Type of Irrigation _____

6. Original Appropriator _____ Address _____

7. First Use: Year _____ Acres Irrigated _____

8. Maximum Use: Year _____ Acres Irrigated _____

9. Present Use: Year _____ Acres Irrigated _____

10. Last Use: Year _____ Why Abandoned _____

11. Condition of System _____

12. Land Description _____, T _____, R _____

Remarks: _____



WITNESS: _____ Information by _____

FORM SM-1

A STUDY OF MONTANA'S WATER RESOURCES

County _____ Source of Information _____

1. Water User _____ Address _____

2. Stream _____ Tributary to _____ Basin _____

3. Point of Diversion ¼ ¼ Section _____ Township _____ Range _____

4. Description of System _____

5. Type of Irrigation _____

6. Original Appropriator _____ Address _____

7. First Use: Year _____ Acres Irrigated _____

8. Maximum Use: Year _____ Acres Irrigated _____

9. Present Use: Year 1942 Acres Irrigated _____

10. Last Use: Year _____ Why Abandoned _____

11. Condition of System _____

12. Land Description _____, T _____, R _____

Remarks: _____



WITNESS: _____ Information by _____

Place _____

FORM SM-1

A STUDY OF MONTANA'S WATER RESOURCES

County Yellowstone Source of Information _____

1. Water User Lewis & Clark Irr. Address Billings, Mont.
2. Stream _____ Tributary to _____ Basin _____
3. Point of Diversion ¼ ¼ Section _____ Township _____ Range _____
4. Description of System _____
5. Type of Irrigation _____
6. Original Appropriator _____ Address _____
7. First Use: Year ____ Acres Irrigated _____
8. Maximum Use: Year ____ Acres Irrigated _____
9. Present Use: Year ____ Acres Irrigated 14.42
10. Last Use: Year ____ Why Abandoned _____
11. Condition of System _____
12. Land Description Frac N½ NW 8E Sec 25, T 1 N, R 26 E

Remarks: None

14.42 Acres Lockwood

Apx. 74



WITNESS: _____ Information by _____

Place _____

Please Do Not Fill in Any Items on This Page

Notice of Appropriation

1. County ..... Book ..... Page ..... Record .....

2. Name of Appropriator ..... Address .....

3. Date Appropriated ..... Date Filed .....

   Amount Appropriated, Miners Inches ....., Cubic Feet per second .....

4. Name of Stream ..... Tributary ..... Basin .....

5. Point of Diversion .....

   .....

   .....

   Sec. ..... Twp. ..... Rge. ..... Bank of Stream .....

6. Purpose .....

7. Description of System .....

   .....

   .....

   .....

   .....

8. Land Description of Intended Place of Use .....

   .....

   .....

   .....

   .....

9. Remarks (Pertaining to Use, etc.) .....

   .....

   .....

   .....

Decree

10. Case No. ..... Date ..... Amt. Decreed: M. I. ..... C. F. S. .....

11. To Whom Decreed ..... Address .....

12. Name of Ditch ..... Maximum Capacity (C. F. S.) .....

13. Date of Priority ..... Purpose .....

14. Land Description of Place of Use as Decreed .....

FORM SM-1

A STUDY OF MONTANA'S WATER RESOURCES

County [illegible] Source of Information _____

1. Water User Mrs. [illegible] Snellbacker Address Billings 323 Wyoming [illegible]

2. Stream [illegible] Tributary to _____ Basin _____

3. Point of Diversion ¼ ¼ Section _____ Township _____ Range _____

4. Description of System [illegible]

5. Type of Irrigation [illegible]

6. Original Appropriator [illegible] Address _____

7. First Use: Year _____ Acres Irrigated _____

8. Maximum Use: Year _____ Acres Irrigated _____

134

9. Present Use: Year [illegible] Acres Irrigated 77.00

10. Last Use: Year _____ Why Abandoned _____

11. Condition of System [illegible]

12. Land Description Frac SESE Sec 12, T 1N, R [illegible]

Remarks: Has [illegible] Frac NW SE Sec 13

77 shares B. [illegible]

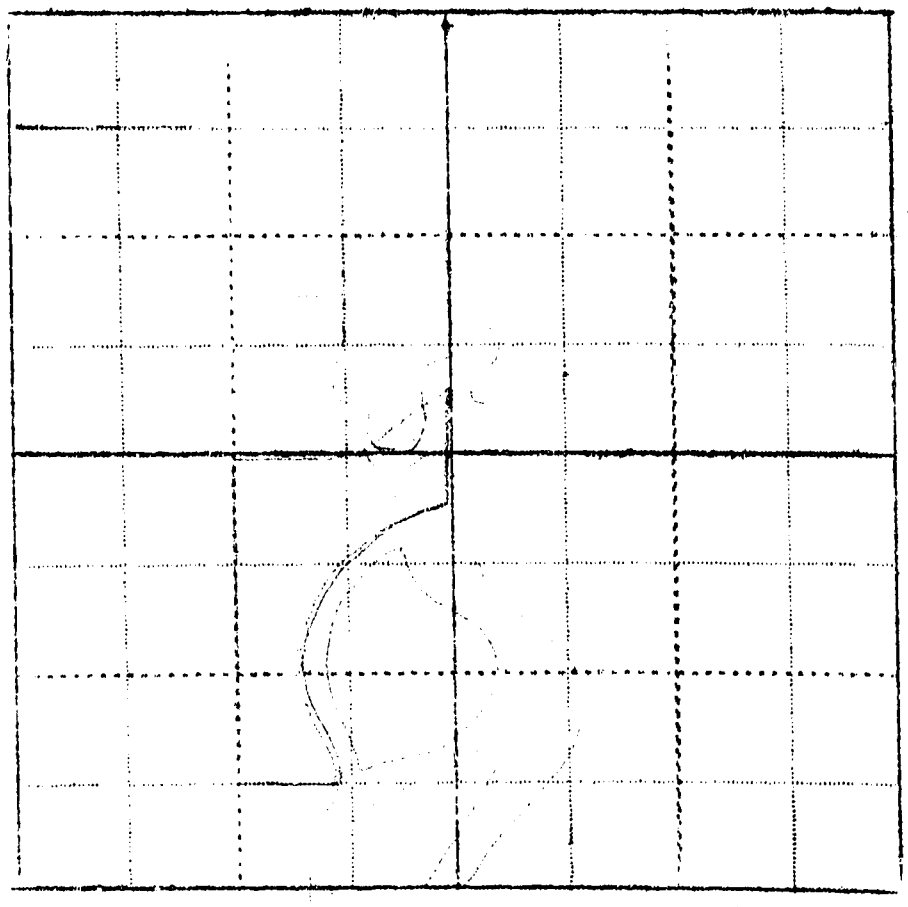

WITNESS: _____ Information by [illegible]

Place [illegible]

FORM SM-1a

STATE OF MONTANA WATER RESOURCES SURVEY

County Yellowstone Date February 25, 1943

Name of Water User Earl Starner Address Route 3, Box 163, Billings

1. Do you own this land? Yes X No ___ If not give the owner's name below:

   Owner's name _____ Address _____

2. Source of Water Yellowstone River Water delivered by BILLINGS BENCH WATER ASSOCIATION

3. Give point of Diversion NW ¼ NW ¼ ___ Section 22 Township 1N Range 26E

4. Water is obtained by: (Check one) Gravity X Pumping ___ Other ___

V 5. Who first used water on this land? H.P. VERMYLIA Address Unknown

V 6. In what year was this land first irrigated? 1905 Approximate Acres 15½

7. What is the greatest number of acres you have irrigated? 15½ Date 1942

8. Present Use: Year 1942 Acres Irrigated 15.5

9. If this land is not irrigated now give date of last use _____

10. State the total number of acres that could be irrigated 16 acres.

11. What is the condition of your irrigation system? Excellent

12. Land Description: Part W½W½SW¼, Sec. 15; No 15 A. in; Twp. 1 N. Range 26 S½S½NE¼NW¼, Sec. 22

Remarks: Ink line I have drawn indicates B.L.&I. or B.B. water ass'n ditch and * place of diversion for this ground. The area outlined in red (21 acres) lies just above and adjacent to the ditch - and a good part could be irrigated - with little effort - with pump such as hydraulic ram.

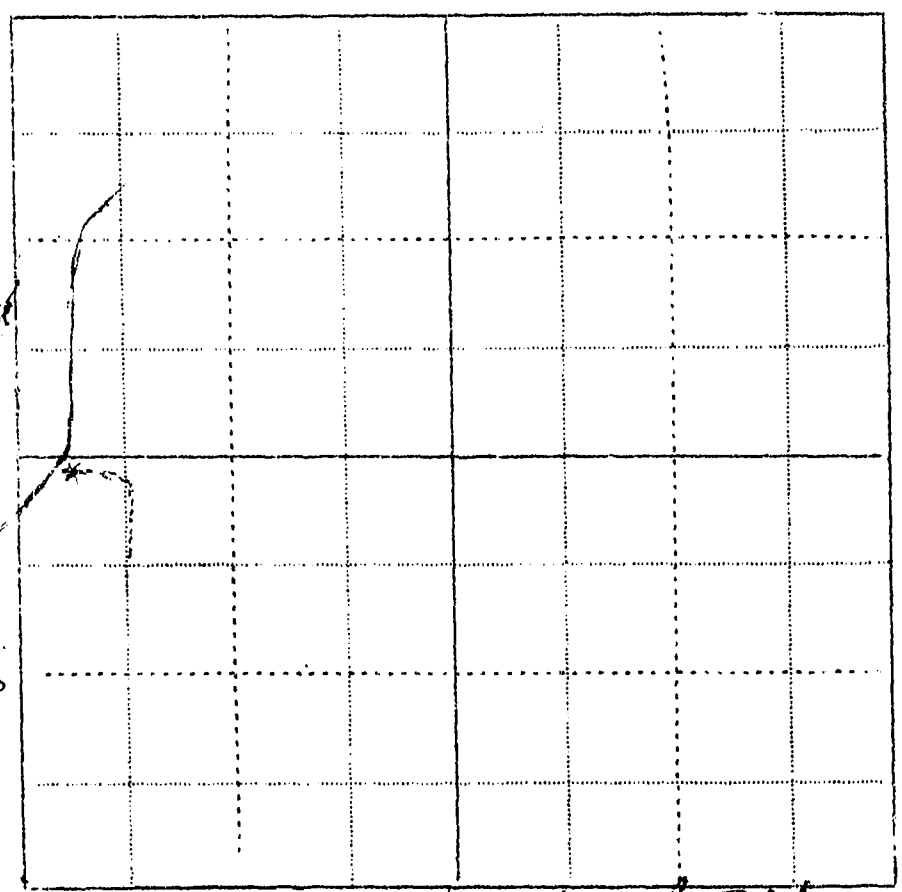

Point of diversion of B.B.W.I. ass'n ditch from river - is just east of Laurel Bridge

Information by Earl Starner Place Billings R 3, Date Feb 25, 1943

FORM SM-1

A STUDY OF MONTANA'S WATER RESOURCES

County Y'stone Source of Information 2132

1. Water User Emil Starner Address Rte 3- Billings Box 163

2. Stream _____ Tributary to _____ Basin _____

3. Point of Diversion ¼ ¼ Section _____ Township _____ Range _____

4. Description of System _____

5. Type of Irrigation _____

6. Original Appropriator _____ Address _____

7. First Use: Year _____ Acres Irrigated _____

8. Maximum Use: Year _____ Acres Irrigated _____

9. Present Use: Year 1941 Acres Irrigated 15.5

10. Last Use: Year _____ Why Abandoned _____

11. Condition of System _____

12. Land Description N. 15 A in SE NW¼ 2 A in S½ S½ NE NW¼, T Sec 22- 1 N, R 26 E.

Remarks: Part N½ in SW Sec 15 N.S.

68



WITNESS: _____ Information by _____

Place _____

FORM SM-1 3-0164

A STUDY OF MONTANA'S WATER RESOURCES

County Yellowstone Source of Information: AAA 6006

1. Water User Stanley Steffanich Address Rte 3 - Billings

2. Stream _____ Tributary to _____ Basin _____

3. Point of Diversion ¼ ¼ Section _____ Township _____ Range _____

4. Description of System Headgates + Laterals

5. Type of Irrigation Gravity Irrigation

6. Original Appropriator B. L. + D. Address _____

7. First Use: Year _____ Acres Irrigated Same

8. Maximum Use: Year _____ Acres Irrigated Same

9. Present Use: Year 1941 Acres Irrigated 13.7

10. Last Use: Year _____ Why Abandoned —

11. Condition of System Fair

12. Land Description N½ S½ SW¼ NW¼, S½ SE¼ SW¼ NW¼, Sec 23, T 1 N, R 26 E.

Remarks: [illegible]

[illegible]



WITNESS: [illegible]

Information by A.A.A. + Ditch Company

Place Billings, March 13, 1943

616

FORM SM-1 Phone 3-0563

A STUDY OF MONTANA'S WATER RESOURCES

County [illegible] Source of Information [illegible] #245

1. Water User O.B. Steward Address Billings Mont.
2. Stream [illegible] Tributary to [illegible] Basin [illegible]
3. Point of Diversion ¼ ¼ Section [illegible] Township [illegible] Range [illegible]
4. Description of System [illegible]
5. Type of Irrigation [illegible]
6. Original Appropriator [illegible] Address [illegible]
7. First Use: Year [illegible] Acres Irrigated [illegible]
8. Maximum Use: Year [illegible] Acres Irrigated [illegible]
9. Present Use: Year 1941 Acres Irrigated ~~35.6~~ 39.00
10. Last Use: Year [illegible] Why Abandoned [illegible]
11. Condition of System [illegible]
12. Land Description Frac. NE SW¼ E½ NW¼ So of Ry. Sec. 25, T 1N, R 26 E.

Remarks: [illegible]

39.00 Acres Lockwood

131



WITNESS: [illegible] Information by [illegible] Steward

Place [illegible]

Please Do Not Fill in Any Items on This Page

Notice of Appropriation

1. County Yellowstone Book C Page 524 Record Misc.
2. Name of Appropriator John G. Illg Address Billings, Mont.
3. Date Appropriated Feb. 24, 1902 Date Filed Feb. 25, 1902

   Amount Appropriated, Miners Inches ..., Cubic Feet per second 20
4. Name of Stream Dry Creek Tributary ... Basin ...
5. Point of Diversion Near SWNW¼ of

   Sec. 31 Twp. 1N Rge. 27 Bank of Stream ...
6. Purpose Water stock, irrigation of land listed below.
7. Description of System Dam 35 ft. wide on bottom, 15 ft. across top, 20 ft. high & from 15 to 35 ft. thick on top. Ditch will start near dam & run parallel with Dry Creek & across NE¼ of sec. 36 1N 26E to place of use. Ditch will be 4 ft. wide on bottom 6 ft. wide on top and 2 ft. deep.
8. Land Description of Intended Place of Use

   E½SW¼, W½SE¼ sec. 25, 1N 26E
9. Remarks (Pertaining to Use, etc.) Dry Creek has its source near 1N and 1S 27E and is supplied with water from rains, snows and springs. Empties into Yellowstone river near twp. line of 1N 26E and 1N 27E on south branch of river.

Decree

10. Case No. ... Date ... Amt. Decreed: M. I. ... C. F. S. ...
11. To Whom Decreed ... Address ...
12. Name of Ditch ... Maximum Capacity (C. F. S.) ...
13. Date of Priority ... Purpose ...
14. Land Description of Place of Use as Decreed ...

FORM SM-1

26 V

A STUDY OF MONTANA'S WATER RESOURCES

County Yellowstone Source of Information AAA 5028

1. Water User Otis P. Stiverson Address Billings ~~Lockwood~~ Dist

2. Stream Lockwood dist Tributary to Yel R. Basin Yel B.

3. Point of Diversion Same as dist. ¼ ¼ Section ____ Township ____ Range ____

4. Description of System Pumping on main ditches

5. Type of Irrigation Gravity Flooding

6. Original Appropriator Lockwood dist Address Billings

7. First Use: Year ____ Acres Irrigated 4.5

8. Maximum Use: Year ____ Acres Irrigated 4.5

9. Present Use: Year 1941 Acres Irrigated ~~[illegible]~~ 4.5

10. Last Use: Year ____ Why Abandoned ____

11. Condition of System Fair

12. Land Description Frac. NE SE Sec. 26, T 1N, R 26E

Remarks: [illegible]

[illegible]

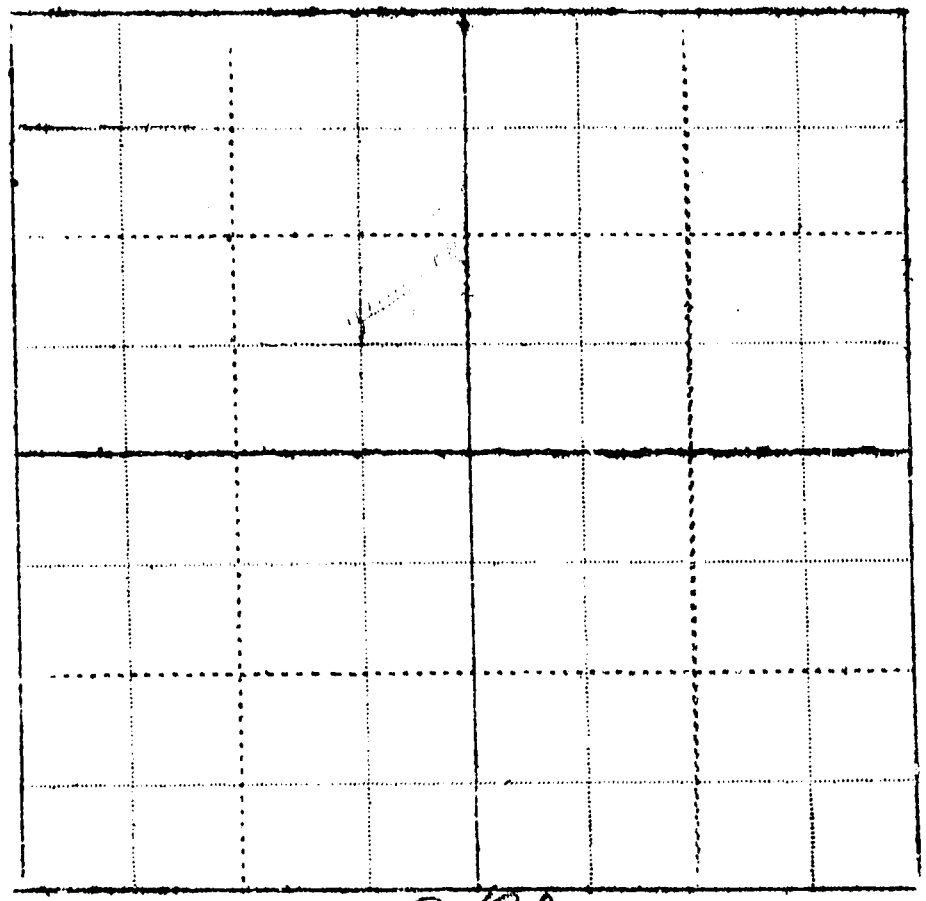

WITNESS: [illegible] Information by O P Stiverson

Place Billings April 23 1943

Please Do Not Fill in Any Items on This Page

Notice of Appropriation

1. County Yellowstone Book 2 Page 90 Record Misc.
2. Name of Appropriator Mary L. Church Address Billings, Mont.
3. Date Appropriated Jan. 7, 1897 Date Filed Jan. 7, 1897
   Amount Appropriated, Miners Inches 100, Cubic Feet per second
4. Name of Stream Bercain Creek Tributary Basin
5. Point of Diversion Near the NE Corner of

   Sec. 35 Twp. 1N Rge. 26E Bank of Stream
6. Purpose Irrigation
7. Description of System Dam & ditch 36 in. wide on bottom, 48 in. across top by 15 inches deep. Runs north onto land
8. Land Description of Intended Place of Use SE¼ NE¼ sec. 26, 1N 26E
9. Remarks (Pertaining to Use, etc.) Heading in hills south & running north through E½ sec. 26, 1N 26E

Decree

10. Case No. Date Amt. Decreed: M. I. C. F. S.
11. To Whom Decreed Address
12. Name of Ditch Maximum Capacity (C. F. S.)
13. Date of Priority Purpose
14. Land Description of Place of Use

FORM SM-1

A STUDY OF MONTANA'S WATER RESOURCES

County _____ Source of Information _____

1. Water User _____ Address _____
2. Stream _____ Tributary to _____ Basin _____
3. Point of Diversion ¼ ¼ Section _____ Township _____ Range _____
4. Description of System _____
5. Type of Irrigation _____
6. Original Appropriator _____ Address _____
7. First Use: Year _____ Acres Irrigated _____
8. Maximum Use: Year _____ Acres Irrigated _____
9. Present Use: Year _____ Acres Irrigated _____
10. Last Use: Year _____ Why Abandoned _____
11. Condition of System _____
12. Land Description _____, T _____, R _____

Remarks: _____



WITNESS: _____ Information by _____

Place _____

FORM SM-1

A STUDY OF MONTANA'S WATER RESOURCES

County _____ Source of Information _____

1. Water User _____ Address _____
2. Stream _____ Tributary to _____ Basin _____
3. Point of Diversion _____ Section _____ Township _____ Range _____
4. Description of System _____
5. Type of Irrigation _____
6. Original Appropriator _____ Address _____
7. First Use: Year _____ Acres Irrigated _____
8. Maximum Use: Year _____ Acres Irrigated _____
9. Present Use: Year _____ Acres Irrigated _____
10. Last Use: Year _____ Why Abandoned _____
11. Condition of System _____
12. Land Description _____, T _____, R _____

Remarks: _____

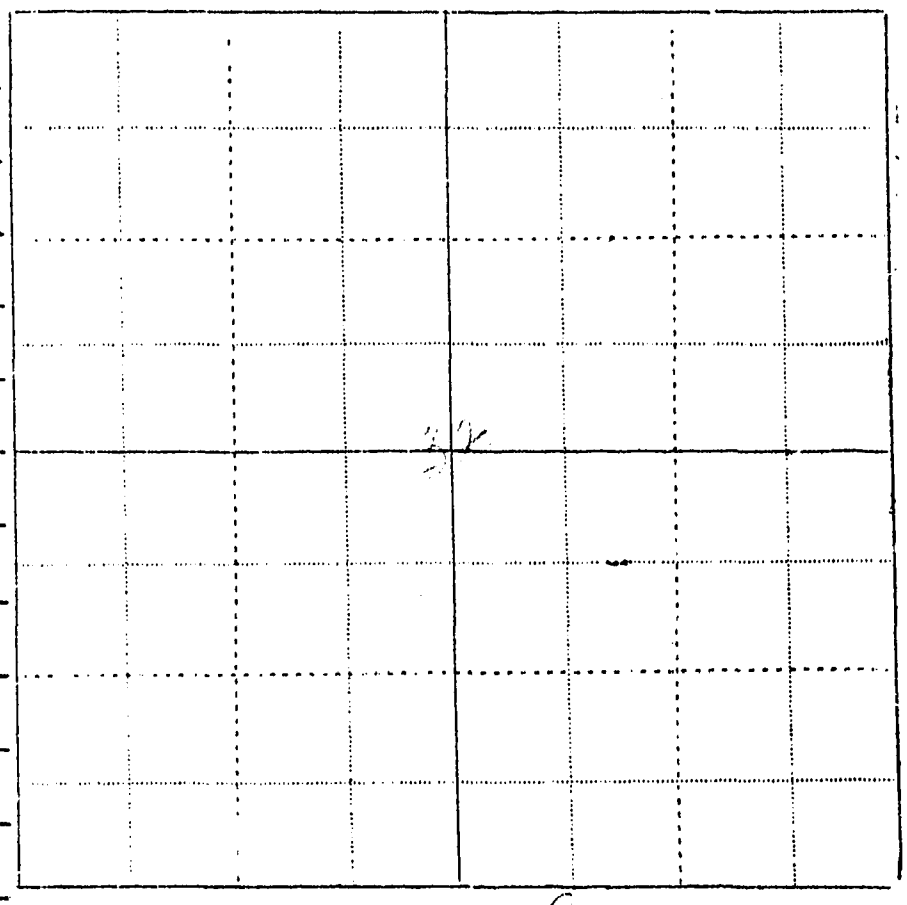

WITNESS _____ Information by _____

Place _____

FORM SM-1

A STUDY OF MONTANA'S WATER RESOURCES

County _____ Source of Information _____

1. Water User _____ Address _____
2. Stream _____ Tributary to _____ Basin _____
3. Point of Diversion _____ Section _____ Township _____ Range _____
4. Description of System _____
5. Type of Irr _____
6. Original Appropriator _____ Address _____
7. First Use: Year _____ Acres Irrigated _____
8. Maximum Use: Year _____ Acres Irrigated _____
9. Present Use: Year _____ Acres Irrigated _____
10. Last Use: Year _____ Why Abandoned _____
11. Condition of System _____
12. Land Description _____, T _____, R _____

Remarks: _____

WITNESS _____ Information by _____

Place _____

FORM SM-1a

STATE OF MONTANA WATER RESOURCES SURVEY

County Yellowstone Date April 19, 1943

Name of Water User _____ Address _____

1. Do you own this land? Yes ___ No ___ If not give the owner's name below:

   Owner's name A. K. Fredricksen (Talbott C.E.) Address % East El Campo, Billings

2. Source of Water Yellowstone River Water delivered by Lockwood Ditch

3. Give point of Diversion ___ ¼ ___ ¼ ___ Section ___ Township ___ Range ___

4. Water is obtained by: (Check one) Gravity X Pumping ___ Other ___

5. Who first used water on this land? Lockwood Dit. Address Billings

6. In what year was this land first irrigated? — Approximate Acres ___

7. What is the greatest number of acres you have irrigated? 130.7 Date 1942

8. Present Use: Year 1942 Acres Irrigated ~~130.7~~ 130.7

9. If this land is not irrigated now give date of last use ___

10. State the total number of acres that could be irrigated 130.7 acres.

11. What is the condition of your irrigation system? Poor

12. Land Description: SW¼SW¼, Sec. 25; SE¼SE¼, Sec. 26 Most of NE¼SE¼, Sec. 36, Twp. 1 N. Range 26 E.

Remarks: How many shares do you have in the Lockwood Ditch?

Total acres for all other land 130.7



Information by A. K. Fredricksen Place Billings Date June 5, 1943

FORM SM-1a

STATE OF MONTANA WATER RESOURCES SURVEY

County Yellowstone Date June 5 1943

Name of Water User _____ Address _____

1. Do you own this land? Yes ✓ No ___ If not give the owner's name below:

   Owner's name A. K. Fredrickson Address 9 East El Campo, Billings

2. Source of Water Yellowstone E. Water delivered by Lockwood Ditch

3. Give point of Diversion Same as Lockwood Section ___ Township ___ Range ___

4. Water is obtained by: (Check one) Gravity ___ Pumping ✓ Other ___

5. Who first used water on this land? Lockwood Dist. Address Billings

6. In what year was this land first irrigated? ✓ Approximate Acres ___

7. What is the greatest number of acres you have irrigated? 30.7 Date 1942

8. Present Use: Year 1942 Acres Irrigated 30.7

9. If this land is not irrigated now give date of last use ___

10. State the total number of acres that could be irrigated 30.7 acres.

11. What is the condition of your irrigation system? Poor

12. Land Description: Frac. SW SW¼ Sec 25, Twp. 1N Range 26 E
    Frac. SE SE¼ Sec 26

Remarks: Assets in Lockwood Dist.

See attached sheet for total acreage

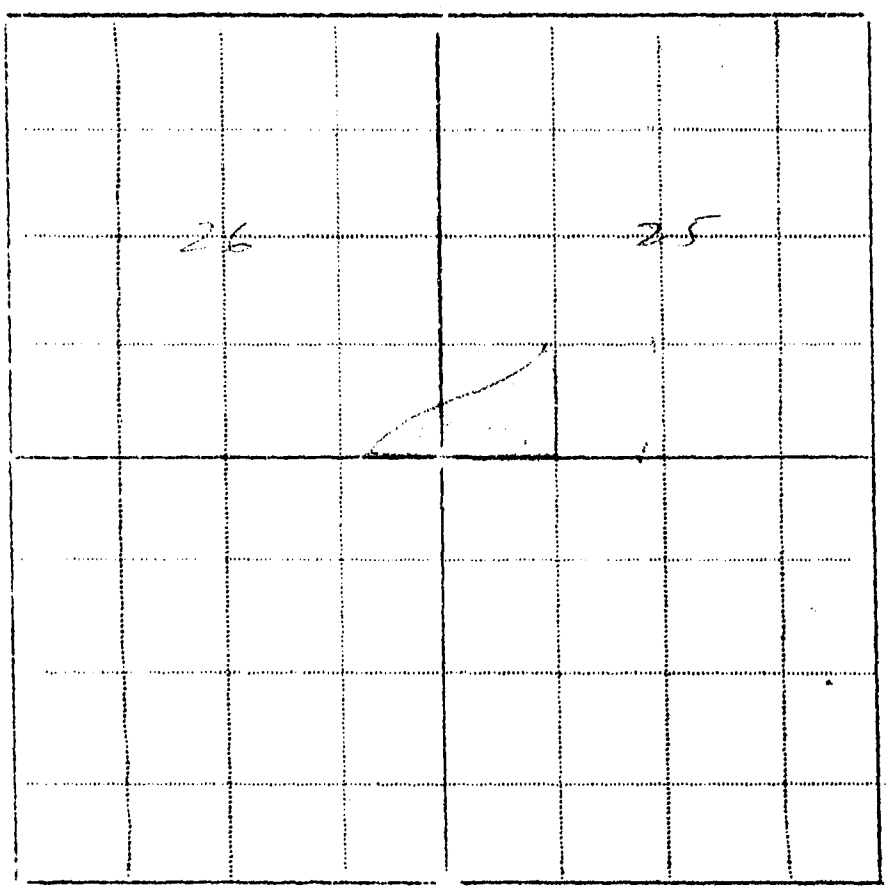

Information by A. K. Fredrickson Place Billings Date June, 5, 1943

FORM SM-1a (OVER)

STATE OF MONTANA WATER RESOURCES SURVEY

County Yellowstone Date ~~February 1943~~ April 19, 1943

Name of Water User _____ Address _____

1. Do you own this land? Yes ____ No ____ If not give the owner's name below:

   Owner's name C. E. Talcott Address Nibbe, Montana

2. Source of Water Yellowstone River Water delivered by Lockwood Ditch

3. Give point of Diversion ____ ¼ ____ ¼ ____ Section ____ Township ____ Range ____

4. Water is obtained by: (Check one) Gravity ____ Pumping ____ Other ____

5. Who first used water on this land? _____ Address _____

6. In what year was this land first irrigated? _____ Approximate Acres _____

7. What is the greatest number of acres you have irrigated? _____ Date _____

8. Present Use: Year 1942 Acres Irrigated ~~30.7~~ 86.60

9. If this land is not irrigated now give date of last use _____

10. State the total number of acres that could be irrigated _____ acres.

11. What is the condition of your irrigation system? _____

12. Land Description: SW¼SW¼, Sec. 25; SE¼SE¼, Sec. 26, Twp. 1 N. Range 26 E.

    Remarks: Most of NE¼SE¼, Sec. 36

Has 86.6 acres Lockwood Ditch



Information by Ditch List Place _____ Date _____

(Over)

Dear Mr. Cravetz. — This piece of land is sold to Mr. A. K. Fredricksen
% East El Campo
Billings, Mont.

Yours Respt.
C. C. Talcott

Please Do Not Fill in Any Items on This Page

Notice of Appropriation

1. County Yellowstone Book E Page 442 Record Misc.
2. Name of Appropriator Peter Hoe Address Yellowstone Co. Mont.
3. Date Appropriated Feb. 12 1907 Date Filed Mar. 13, 1907

   Amount Appropriated, Miners Inches 200, Cubic Feet per second 5
4. Name of Stream Dry Coulee Tributary Basin
5. Point of Diversion About 300 ft. north of NE corner and on east line of NE^4 of) in coulee in SWNW^4 sec. 31, 2 7E

   Sec. 36 Twp. 1N Rge. 26E Bank of Stream
6. Purpose Irrigation of land listed below
7. Description of System Dam 150 ft. long by 60 ft. wide on bottom 15 ft. wide on top. a ditch 4 ft. wide on bottom, 10 ft. wide on top, 2 ft. deep running NW to place of use.
8. Land Description of Intended Place of Use NE^4 sec 36, 1N 26 E and adjacent lands
9. Remarks (Pertaining to Use, e'c.) Running NE through west part of SWNW^4 of sec. 31, 1N, 27E

Decree

10. Case No. Date Amt. Decreed: M. I. C. F. S.
11. To Whom Decreed Address
12. Name of Ditch Maximum Capacity (C. F. S.)
13. Date of Priority Purpose
14. Land Description of Place of Use as Decreed

FORM SM-1

A STUDY OF MONTANA'S WATER RESOURCES

County Y'stone Source of Information aaa 6098

1. Water User C. E. Talcott Address Nibbe, Mont.

2. Stream _____ Tributary to _____ Basin _____

3. Point of Diversion ¼ ¼ Section _____ Township _____ Range _____

4. Description of System _____

5. Type of Irrigation _____

6. Original Appropriator _____ Address _____

7. First Use: Year _____ Acres Irrigated _____

8. Maximum Use: Year _____ Acres Irrigated _____

9. Present Use: Year 1941 Acres Irrigated 30.7

10. Last Use: Year _____ Why Abandoned _____

11. Condition of System _____

12. Land Description SWSW¼ Sec 25 - 5A. in SESE¼ Sec 26, T 1N, R 26 E.

Remarks: Has

86.6 Acres Lockwood

Approp. 80,162,261

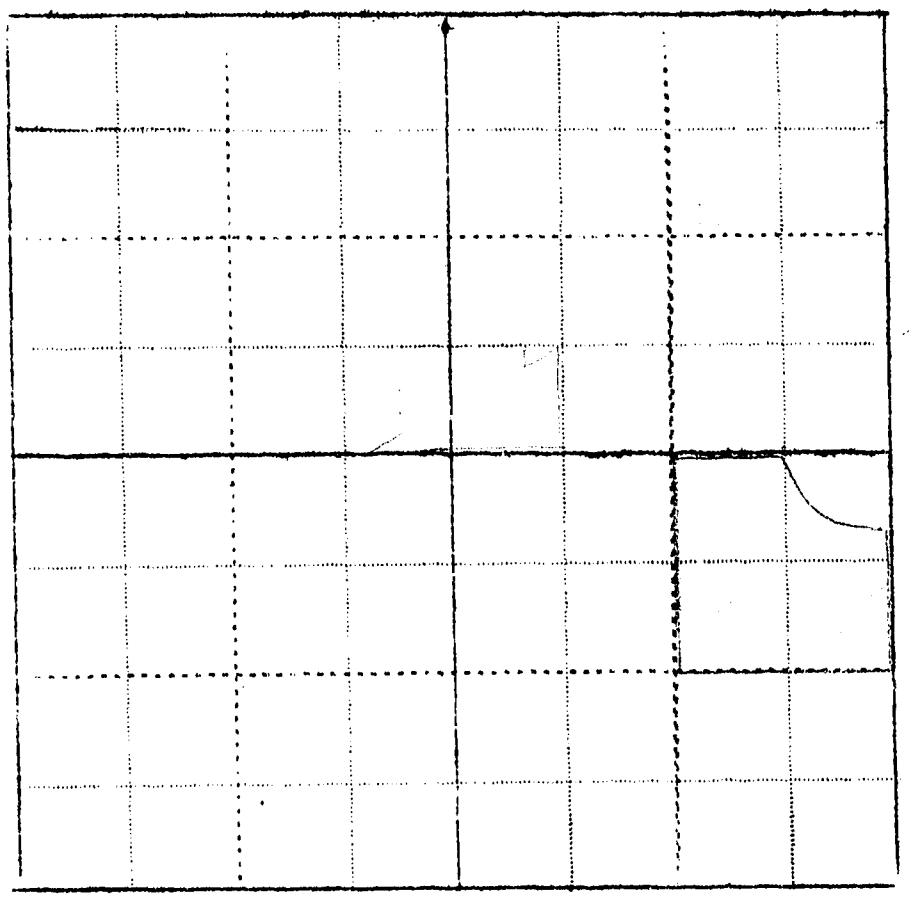

WITNESS: _____ Information by _____

Place _____

[illegible] April 14

[illegible] 17. 27

FORM SM-1

A STUDY OF MONTANA'S WATER RESOURCES

County_____ Source of Information_____

1. Water User_____ Address_____
2. Stream_____ Tributary to_____ Basin_____
3. Point of Diversion_____ Section_____ Township_____ Range_____
4. Description of System_____
5. Type of Irrigation_____
6. Original Appropriator_____ Address_____
7. First Use: Year_____ Acres Irrigated_____
8. Maximum Use: Year_____ Acres Irrigated_____
9. Present Use: Year_____ Acres Irrigated_____
10. Last Use: Year_____ Why Abandoned_____
11. Condition of System_____
12. Land Description_____, T_____, R_____

Remarks:_____

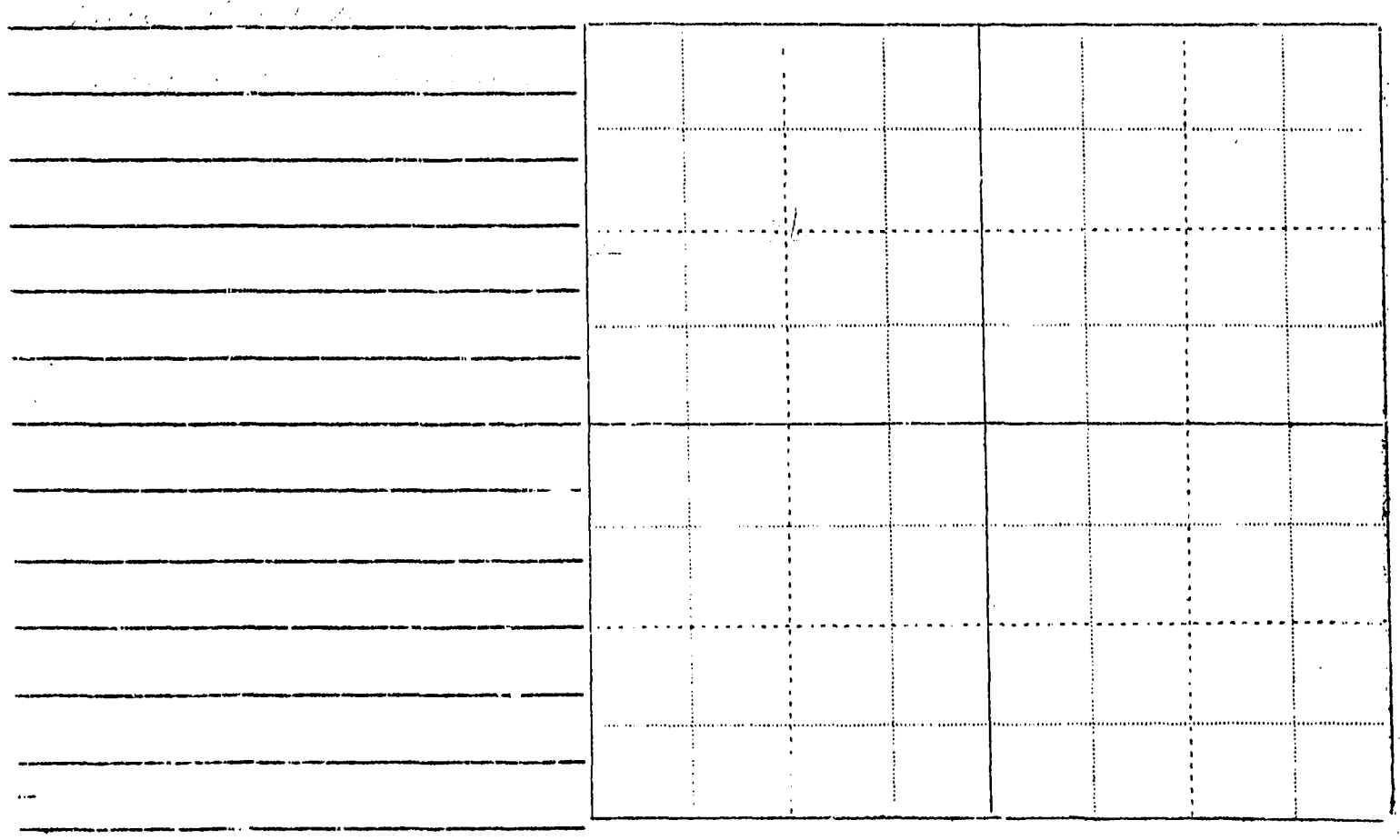

WITNESS_____ Information by_____

Place_____

FORM SM-1

26-R

A STUDY OF MONTANA'S WATER RESOURCES

County Yellowstone Source of Information AAA- 433

1. Water User A. G. Teyler Bros. Address Box 89- Billings Mont.
2. Stream Tributary to Basin
3. Point of Diversion ¼ ¼ Section Township Range
4. Description of System
5. Type of Irrigation
6. Original Appropriator Address
7. First Use: Year Acres Irrigated
8. Maximum Use: Year Acres Irrigated 50
9. Present Use: Year 1947 Acres Irrigated ~~25.3~~ 27.9
10. Last Use: Year Why Abandoned
11. Condition of System
12. Land Description NWSE¼, W½SWNE¼, Sec 26, T 1 N, R 26 E.

Remarks: Taylor Bros have 27.9 Acres Lockwood Approp 48

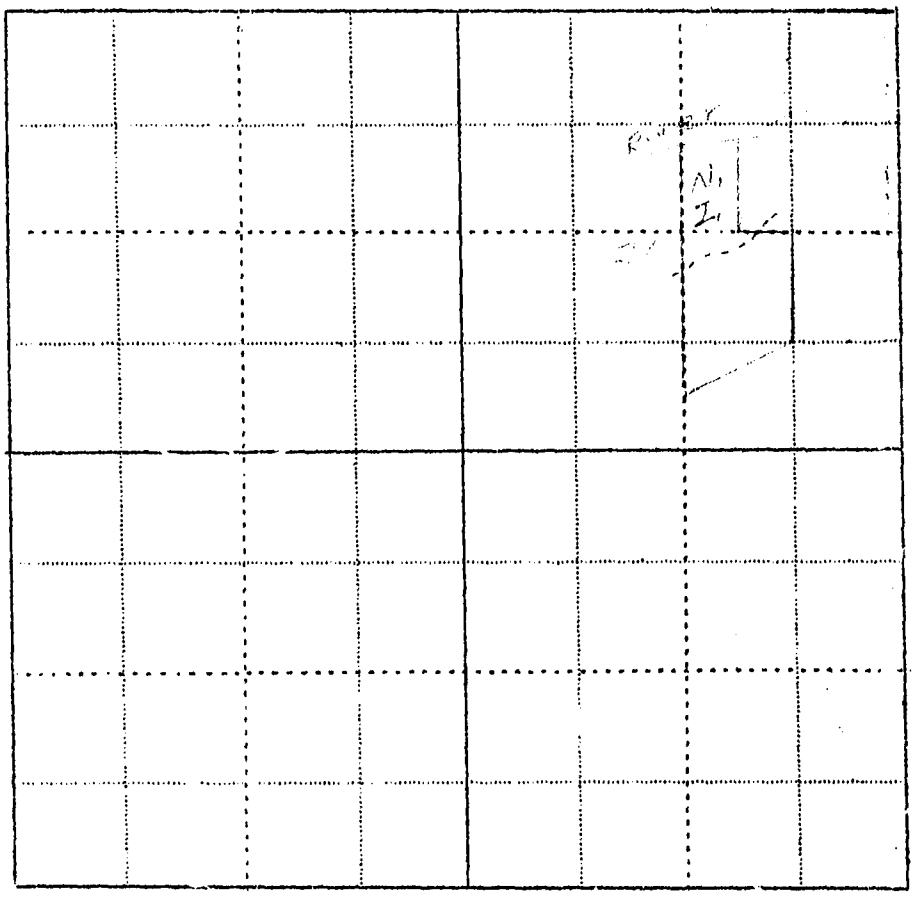

WITNESS: Information by

Place

Please Do Not Fill in Any Items on This Page

Notice of Appropriation

1. County [illegible] Book [illegible] Page [illegible] Record [illegible]

2. Name of Appropriator [illegible] Address [illegible]

3. Date Appropriated [illegible] Date Filed [illegible]

   Amount Appropriated, Miners Inches ____, Cubic Feet per second 10

4. Name of Stream [illegible] Tributary ____ Basin ____

5. Point of Diversion [illegible]

   Sec. ____ Twp. ____ Rge. ____ Bank of Stream ____

6. Purpose [illegible]

7. Description of System [illegible]

8. Land Description of Intended Place of Use [illegible]

9. Remarks (Pertaining to Use, etc.) [illegible]

Decree

10. Case No. ____ Date ____ Amt. Decreed: M. I. ____ C. F. S. ____

11. To Whom Decreed ____ Address ____

12. Name of Ditch ____ Maximum Capacity (C. F. S.) ____

13. Date of Priority ____ Purpose ____

14. Land Description of Place of Use as Decreed

FORM SM-1

STUDY OF MONTANA'S WATER RESOURCES

County [illegible] Source of Information 2415 Montana Ave

1. Water User [illegible] Address Eagle Hotel, Billings

2. Stream [illegible] Tributary to [illegible] Basin [illegible]

3. Point of Diversion [illegible] Section [illegible] Township [illegible] Range [illegible]

4. Description of System [illegible]

5. Type of Irrigation [illegible]

6. Original Appropriator [illegible] Address [illegible]

7. First Use: Year [illegible] Acres Irrigated [illegible]

8. Maximum Use: Year [illegible] Acres Irrigated [illegible]

9. Present Use: Year [illegible] Acres Irrigated [illegible]

10. Last Use: Year [illegible] Why Abandoned [illegible]

11. Condition of System [illegible]

12. Land Description [illegible] Sec 31, T [illegible], R [illegible]

Remarks: [illegible]

[illegible]



WITNESS [illegible] Information by [illegible]

Place [illegible]

FORM SM-1

A STUDY OF MONTANA'S WATER RESOURCES

County _____ Source of Information _____

1. Water User _____ Address _____

2. Stream _____ Tributary to _____ Basin _____

3. Point of Diversion ¼ ¼ Section _____ Township _____ Range _____

4. Description of System _____

5. Type of Irrigation _____

6. Original Appropriator _____ Address _____

7. First Use: Year _____ Acres Irrigated _____

8. Maximum Use: Year _____ Acres Irrigated _____

9. Present Use: Year _____ Acres Irrigated _____

10. Last Use: Year _____ Why Abandoned _____

11. Condition of System _____

12. Land Description _____, T _____, R _____

Remarks: _____



WITNESS: _____ Information by _____

Place _____

FORM SM-1a

STATE OF MONTANA WATER RESOURCES SURVEY

County Yellowstone Date February 25 1943

Name of Water User _____ Address _____

1. Do you own this land? Yes ____ No ____ If not give the owner's name below:

   Owner's name Hilda M. Tinnes Address Billings

2. Source of Water Yellowstone River Water delivered by Lockwood Ditch

3. Give point of Diversion ____ ¼ ____ ¼ ____ Section _____ Township ____ Range ____

4. Water is obtained by: (Check one) Gravity _____ Pumping _____ Other _____

5. Who first used water on this land? _____ Address _____

6. In what year was this land first irrigated? _____ Approximate Acres _____

7. What is the greatest number of acres you have irrigated? _____ Date _____

8. Present Use: Year 1942 Acres Irrigated 1 est.

9. If this land is not irrigated now give date of last use _____

10. State the total number of acres that could be irrigated _____ acres.

11. What is the condition of your irrigation system? _____

12. Land Description: Frac. W½W½SW¼NE¼, Sec. 35, Twp. 1 N. Range 26 E.

Remarks: Has 1 acre~~s~~ in the Lockwood Ditch (Fox)

Lockwood Irrigation district [illegible]

Above information [illegible]

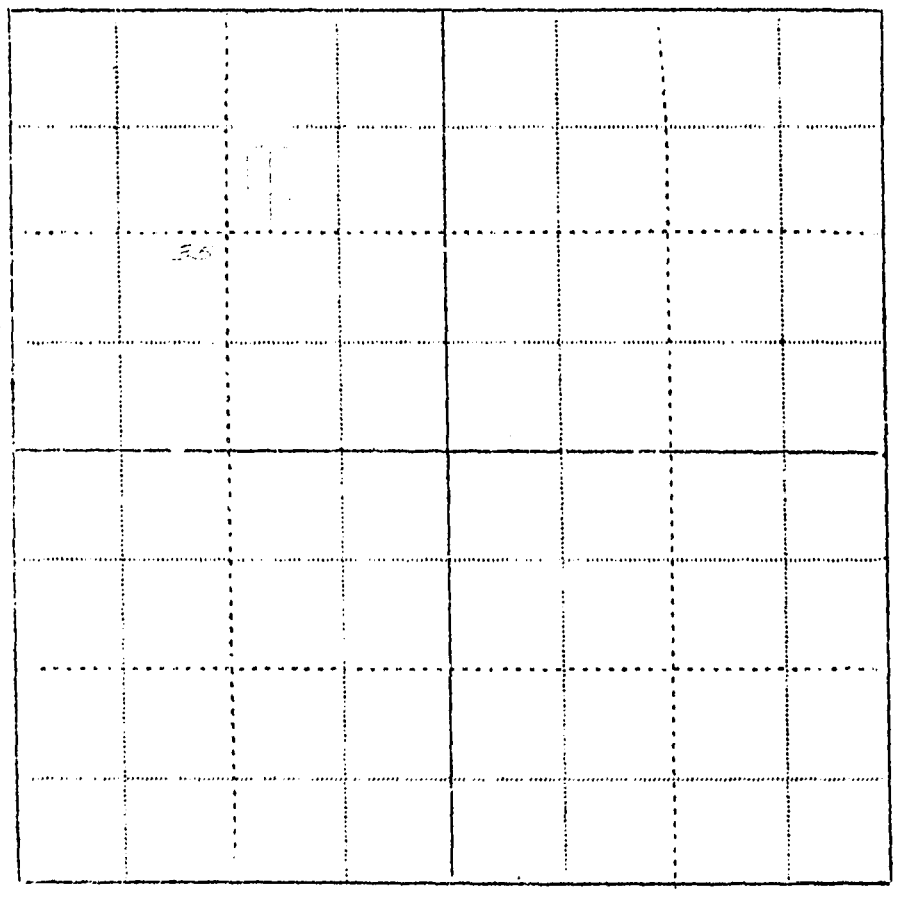

Information by [illegible] Place [illegible] Date March 4, 1943

FORM SM-1

A STUDY ...ANA'S WATER RESOURCES

County _____ Source of Information _____

1. Water User _____ Address _____

2. Stream _____ Tributary to _____ Basin _____

3. Point of Diversion ¼ ¼ Section _____ Township _____ Range _____

4. Description of System _____

5. Type of Irrigation _____

6. Original Appropriator _____ Address _____

7. First Use: Year _____ Acres Irrigated _____

8. Maximum Use: Year _____ Acres Irrigated _____

9. Present Use: Year _____ Acres Irrigated _____

10. Last Use: Year _____ Why Abandoned _____

11. Condition of System _____

12. Land Description _____, T _____, R _____

Remarks: _____



WITNESS: _____ Information by _____

Place _____

FORM SM-1a

STATE OF MONTANA WATER RESOURCES SURVEY

County Yellowstone Date February 25, 1943

Name of Water User _____ Address _____

1. Do you own this land? Yes ____ No ____ If not give the owner's name below:

   Owner's name Morris Ussin Address Box 409, Billings

2. Source of Water Yellowstone River Water delivered by Lockwood Ditch

3. Give point of Diversion ____ ¼ ____ ¼ ____ Section _____ Township ____ Range ____

4. Water is obtained by: (Cneck one) Gravity _____ Pumping _____ Other _____

5. Who first used water on this land? _____ Address _____

6. In what year was this land first irrigated? _____ Approximate Acres _____

7. What is the greatest number of acres you have irrigated? _____ Date _____

8. Present Use: Year 1942 Acres Irrigated 2.00

9. If this land is not irrigated now give date of last use _____

10. State the total number of acres that could be irrigated _____ acres.

11. What is the condition of your irrigation system? _____

12. Land Description: Frac. SE¼NE¼SW¼, Sec. 26, T.p. 1 N. Range 26 E.

Remarks: Land is assessed for 2.32 acres in the Lockwood District

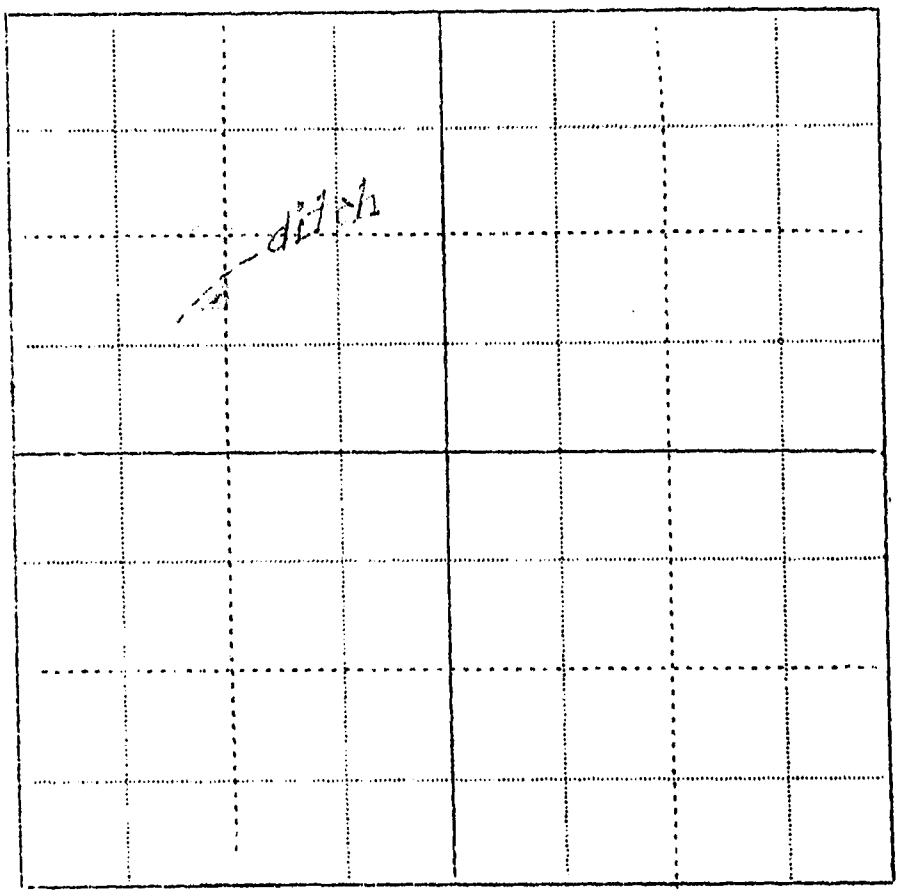

Information by _____ Place _____ Date _____

March 8th 1943

Dear Sir:

I have sold all my irrigated lands.

FORM SM-1

A STUDY OF MONTANA'S WATER RESOURCES

County Yellowstone Source of Information

1. Water User [illegible] Address Box 409, Billings

2. Stream Tributary to Basin

3. Point of Diversion ¼ ¼ Section Township Range

4. Description of System

5. Type of Irrigation

6. Original Appropriator Address

7. First Use: Year Acres Irrigated

8. Maximum Use: Year Acres Irrigated

2 9. Present Use: Year Acres Irrigated 2.00

10. Last Use: Year Why Abandoned

11. Condition of System

12. Land Description Trac 28 NE SW Sec 26, T 1N, R 26 E

Remarks: Has

2.32 Acres Lockwood

Appr'd 48 + 97



WITNESS: Information by

Place

Please Do Not Fill in Any Items on This Page

Notice of Appropriation

1. County Yellowstone Book D Page 366 Record Misc.
2. Name of Appropriator Joseph Zimmatti Address Billings, Mont.
3. Date Appropriated June 24, 1904 Date Filed June 24, 1904

   Amount Appropriated, Miners Inches ____, Cubic Feet per second 10
4. Name of Stream Slough Tributary ____ Basin ____
5. Point of Diversion Near dam

   Sec. ____ Twp. ____ Rge. ____ Bank of Stream ____
6. Purpose Irrigation, watering stock, & all other land listed below.
7. Description of System Dam & ditch - dam built across slough on lot 6, sec. 26, 1N 26E & near north boundary line of lot 6. Dam to be 150 ft. long, 50 ft wide at bottom, 10 ft wide on top 10 ft high of rock, brush etc. Ditch built so as to convey water held by dam. Ditch to be 4 ft. wide on bottom, 8 ft. wide on top, 8 ft in deepest place, 2½ ft. deep in shallowest place. One mile long & runs NE from dam. Water distributed by 3 or more small ditches
8. Land Description of Intended Place of Use Lots 4, 5 & 6, NW¼SE¼ sec 26, 1N 26E
9. Remarks (Pertaining to Use, etc.) Slough running through a part of lot 5 in sec. 34 & lot 6 sec. 26 1N 26E. Slough contains a body of water flowing from Yellowstone river & waste water from Coulson ditch. Actually appropriated in 1903

Decree

10. Case No. ____ Date ____ Amt. Decreed: M. I. ____ C. F. S. ____
11. To Whom Decreed ____ Address ____
12. Name of Ditch ____ Maximum Capacity (C. F. S.) ____
13. Date of Priority ____ Purpose ____

FORM SM-1

A STUDY OF MONTANA'S WATER RESOURCES

County [illegible] Source of Information _____

1. Water User P. [illegible] Address [illegible]

2. Stream Big Tributary to _____ Basin _____

3. Point of Diversion [illegible] Section _____ Township _____ Range _____

4. Description of System pipe - hose

5. Type of Irrigation _____

6. Original Appropriator _____ Address _____

7. First Use: Year _____ Acres Irrigated _____

8. Maximum Use: Year _____ Acres Irrigated _____

9. Present Use: Year _____ Acres Irrigated .47

10. Last Use: Year _____ Why Abandoned _____

11. Condition of System good

12. Land Description [illegible], T 1N, R 26E

Remarks: [illegible]

Paul Nye pipes water for this land



WITNESS [illegible] Information by Paul Nye

Place _____

FORM SM-1

A STUDY OF MONTANA'S WATER RESOURCES

County Yellowstone Source of Information G.A.A. #435

1. Water User Rudolph Van Brame Address Rt 2 Box 66 Billings

2. Stream [illegible] Tributary to [illegible] Basin [illegible]

3. Point of Diversion [illegible] ¼ [illegible] ¼ Section [illegible] Township [illegible] Range [illegible]

4. Description of System [illegible]

5. Type of Irrigation [illegible]

6. Original Appropriator [illegible] Address [illegible]

7. First Use: Year [illegible] Acres Irrigated [illegible]

8. Maximum Use: Year [illegible] Acres Irrigated [illegible]

9. Present Use: Year 1941 Acres Irrigated 18.7

10. Last Use: Year [illegible] Why Abandoned [illegible]

11. Condition of System [illegible]

12. Land Description E½ SW SW¼, S½ NE NW SW¼ Sec 31, T 1 N, R 26 E

Remarks: [illegible]

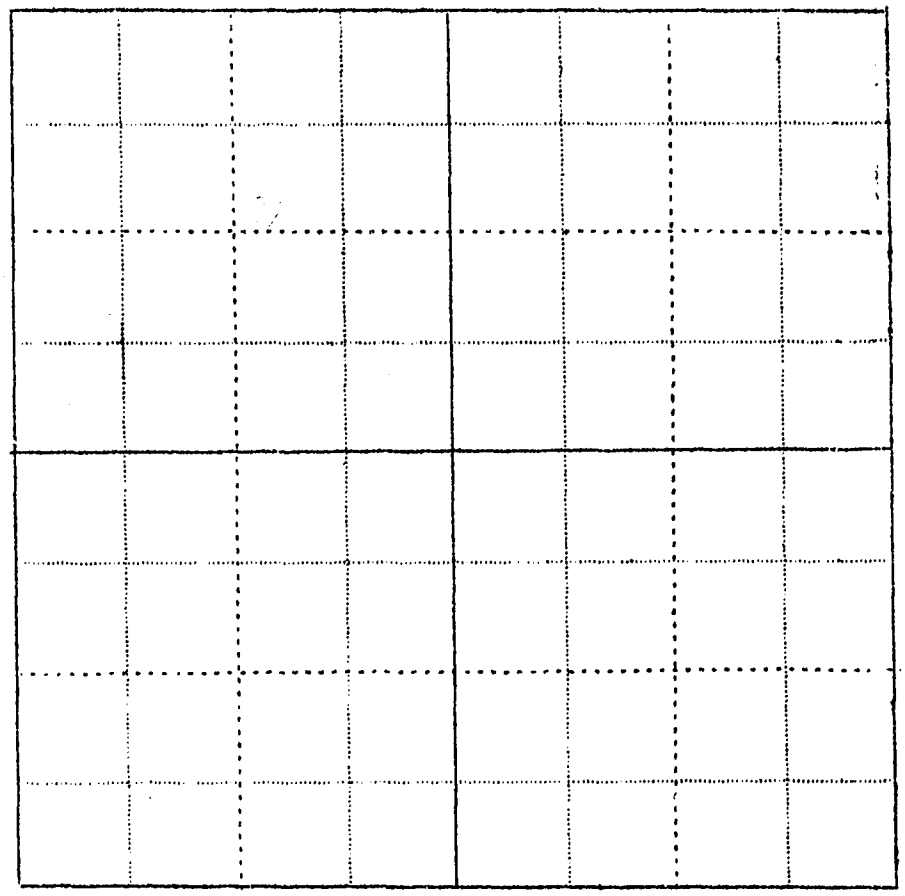

WITNESS: [illegible] Information by Rudolph Van Brame

Place [illegible] 5/27/42

FORM SM-1

A STUDY OF MONTANA'S WATER RESOURCES

County Yellowstone Source of Information _____

1. Water User Susan Van Cramer Address Route 2 Box 212 Billings

2. Stream wife of Rudolph G. Tributary to _____ Basin _____

3. Point of Diversion ¼ ¼ Section _____ Township _____ Range _____

4. Description of System _____

5. Type of Irrigation _____

6. Original Appropriator _____ Address _____

7. First Use: Year _____ Acres Irrigated _____

8. Maximum Use: Year _____ Acres Irrigated _____

9. Present Use: Year _____ Acres Irrigated _____

10. Last Use: Year _____ Why Abandoned _____

11. Condition of System _____

12. Land Description [illegible] SW [illegible] SW Sec 31, T 1N, R 26E

Remarks: _____



WITNESS: _____ Information by _____

Place _____

FORM SM-1 Phone -530 21-3

A STUDY OF MONTANA'S WATER RESOURCES

County Yellowstone Source of Information A.A.A. #436

1. Water User Franky Van Bramer Address Rte 2 Box ~~210~~ 60 Billings

2. Stream B Tributary to Basin

3. Point of Diversion ¼ ¼ Section Township Range

4. Description of System

5. Type of Irrigation

6. Original Appropriator Address

7. First Use: Year Acres Irrigated

8. Maximum Use: Year Acres Irrigated

9. Present Use: Year 1941 Acres Irrigated 18.4

10. Last Use: Year Why Abandoned

11. Condition of System

12. Land Description W² SE¼ SW¼, S² SW NE SW¼ Sec 31, T 1N, R 26E

Remarks: N. P.

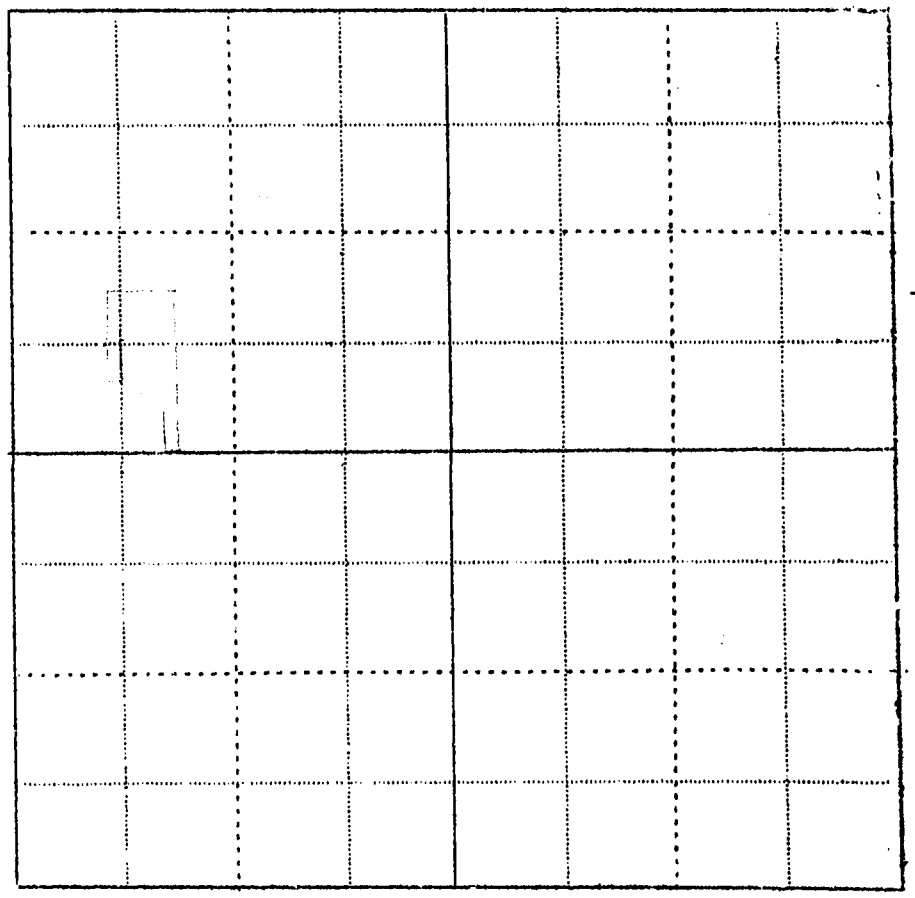

235

WITNESS: Information by

Place

FORM SM-1

A STUDY OF MONTANA'S WATER RESOURCES

County Yellowstone Source of Information ADA 438

1. Water User Louis Vandegenachte Address Rte 3 - Billings

2. Stream [illegible] Tributary to [illegible] Basin [illegible]

3. Point of Diversion ¼ ¼ Section [illegible] Township [illegible] Range [illegible]

4. Description of System [illegible]

5. Type of Irrigation [illegible]

6. Original Appropriator [illegible] Address [illegible]

7. First Use: Year [illegible] Acres Irrigated [illegible]

8. Maximum Use: Year [illegible] Acres Irrigated [illegible]

9. Present Use: Year 1941 Acres Irrigated 12.8

10. Last Use: Year [illegible] Why Abandoned [illegible]

11. Condition of System [illegible]

12. Land Description 12 Ac in NW NE¼, Sec 27, T 1 N, R 26 E.

Remarks: [illegible]

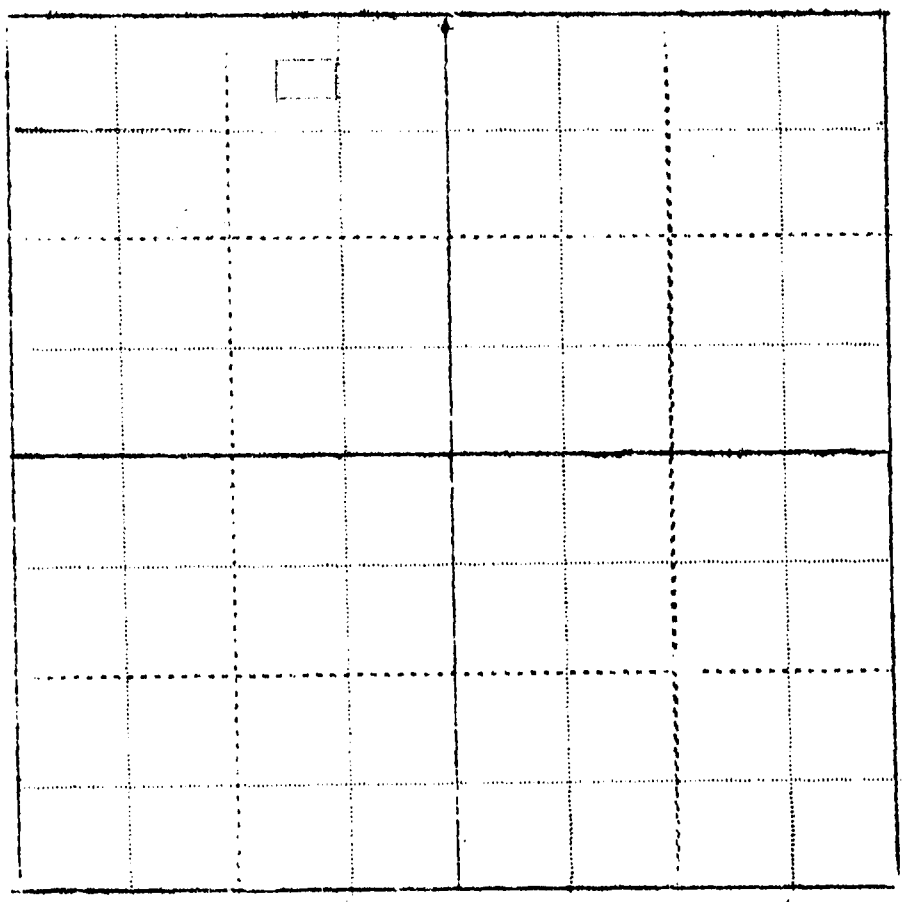

WITNESS: [illegible] Information by Louis Vandegenachte

Place [illegible] 3/25/43

FORM SM-1a

STATE OF MONTANA WATER RESOURCES SURVEY

County Yellowstone Date February 1943

Name of Water User _____ Address _____

1. Do you own this land? Yes ___ No ___ If not give the owner's name below:

   Owner's name Guert Van Manen Address 113 S. 39" St., Billings

2. Source of Water Yellowstone River Water delivered by Lockwood 60'

3. Give point of Diversion Pumps by R.R. bridge where Lockwood takes out, ¼ ¼ Section _____ Township _____ Range _____

4. Water is obtained by: (Check one) Gravity ✓ Pumping _____ Other _____

5. Who first used water on this land? When Lockwood was const, Address _____

6. In what year was this land first irrigated? ↑ Approximate Acres _____

7. What is the greatest number of acres you have irrigated? 15 Date 1942

8. Present Use: Year 1942 Acres Irrigated 15 ~~est.~~

9. If this land is not irrigated now give date of last use ✓

10. State the total number of acres that could be irrigated 15 acres.

11. What is the condition of your irrigation system? Good

12. Land Description: Frac. E½W½SW¼, Sec. 25, Twp. 1 N. Range 26 E.

Remarks: Has 15 Acres in the Lockwood Dithh.

No seeped land, all irrigated from the Lockwood Ditch.



Information by Guert Van Manen Place Billings Mont Date March 6, 1943

FORM SM-1

A STUDY OF MONTANA'S WATER RESOURCES

County Yellowstone Source of Information

1. Water User Grant Van Nuys Address 113 S. 39 Billings

2. Stream Tributary to Basin

3. Point of Diversion ¼ ¼ Section Township Range

4. Description of System

5. Type of Irrigation

6. Original Appropriator Address

7. First Use: Year Acres Irrigated

8. Maximum Use: Year Acres Irrigated

9. Present Use: Year Acres Irrigated 15

10. Last Use: Year Why Abandoned

11. Condition of System

12. Land Description Frac E ½ NE ¼ SW ¼ Sec 25, T 1N, R 26E

Remarks: Has 15 acres Lockwood



WITNESS: Information by

Place

FORM SM-1

A STUDY OF MONTANA'S WATER RESOURCES

County Y'stone Source of Information AAA ~~2105~~ 2141

1. Water User J. H. Vestal Address Rte 3 - Billings

2. Stream B. L. & I. Tributary to Y. C. R. Basin Y. C.

3. Point of Diversion S ¼ ¼ Section ____ Township ____ Range ____

4. Description of System Headgate & Laterals

5. Type of Irrigation Gravity Flooding

6. Original Appropriator B. L. & I. Address Billings

7. First Use: Year ____ Acres Irrigated ____

8. Maximum Use: Year ✓ Acres Irrigated 34.5

9. Present Use: Year 1942 Acres Irrigated ~~34.0~~ 34.5

10. Last Use: Year ____ Why Abandoned ____

11. Condition of System Lateral needs cleaning

12. Land Description NESE¼ Sec 22, E½SWSW¼ SESW¼ Sec 15, T 1N, R 26E.

Remarks: [illegible]

38 shares B. L. & I.

Sufficient water [illegible]



WITNESS: [illegible]

Information by J. H. Vestal

Place Billings May 6, 1943

FORM SM-1

Plane 9-1222

14 F

A STUDY OF MONTANA'S WATER RESOURCES

County Yellowstone Source of Information AAA 41 D

1. Water User Martin Vick Address Rte 3- Billings, Mont

2. Stream ..... Tributary to ..... Basin .....

3. Point of Diversion ¼ ¼ Section ..... Township ..... Range .....

4. Description of System .....

5. Type of Irrigation .....

6. Original Appropriator ..... Address .....

7. First Use: Year ..... Acres Irrigated .....

8. Maximum Use: Year ..... Acres Irrigated .....

9. Present Use: Year 1941 Acres Irrigated 4.8

10. Last Use: Year ..... Why Abandoned .....

11. Condition of System .....

12. Land Description S½ S½ NW NW¼ Sec 14 , T 1 N , R 26 E.

Remarks: .....



5

WITNESS: ..... Information by .....

Place .....

13

FORM SM-1

A STUDY OF MONTANA'S WATER RESOURCES

County _____ Source of Information _____

1. Water User [illegible] Address [illegible]

2. Stream _____ Tributary to _____ Basin _____

3. Point of Diversion _____ Section _____ Township _____ Range _____

4. Description of System _____

5. Type of Irrigation _____

6. Original Appropriator _____ Address _____

7. First Use: Year _____ Acres Irrigated _____

8. Maximum Use: Year _____ Acres Irrigated _____

9. Present Use: Year _____ Acres Irrigated _____

10. Last Use: Year _____ Why Abandoned _____

11. Condition of System _____

12. Land Description [illegible] SE SE NW [illegible] 31, T 1N, R 26E

Remarks: [illegible]

Paul Nye pipes water for this land



WITNESS [illegible] Information by Paul Nye

Place _____

FORM SM-1

A STUDY OF MONTANA'S WATER RESOURCES

County _____ Source of Information _____

1. Water User _____ Address _____

2. Stream _____ Tributary to _____ Basin _____

3. Point of Diversion _____ Section _____ Township _____ Range _____

4. Description of System _____

5. Type of Irrigation _____

6. Original Appropriator _____ Address _____

7. First Use: Year _____ Acres Irrigated _____

8. Maximum Use: Year _____ Acres Irrigated _____

9. Present Use: Year _____ Acres Irrigated _____

10. Last Use: Year _____ Why Abandoned _____

11. Condition of System _____

12. Land Description _____, T _____, R _____

Remarks: _____



WITNESS _____ Information by _____

Place _____

FORM SM-1a

STATE OF MONTANA WATER RESOURCES SURVEY

County Yellowstone Date March 11, 1943

Name of Water User Adolph Walter Address Route 3, Box 27, Billings

1. Do you own this land? Yes X No ___ If not give the owner's name below:

   Owner's name ___ Address ___

2. Source of Water Yellowstone River Water delivered by B. L. & I.

3. Give point of Diversion ___ ¼ ___ ¼ ___ Section ___ Township ___ Range ___

4. Water is obtained by: (Check one) Gravity ✓ Pumping ___ Other ___

5. Who first used water on this land? B L & I. Address Billings

6. In what year was this land first irrigated? ___ Approximate Acres ___

7. What is the greatest number of acres you have irrigated? 74.5 Date 1942

8. Present Use: Year 1942 Acres Irrigated ~~69.7~~ 74.5

9. If this land is not irrigated now give date of last use ___

10. State the total number of acres that could be irrigated 74.5 acres.

11. What is the condition of your irrigation system? Fair

12. Land Description: E½SW¼, Sec. 13, T.p. ~~1 N.~~ Range ~~26 E.~~

Remarks: Has 74.5 shares in the B. L. & I. Ditch

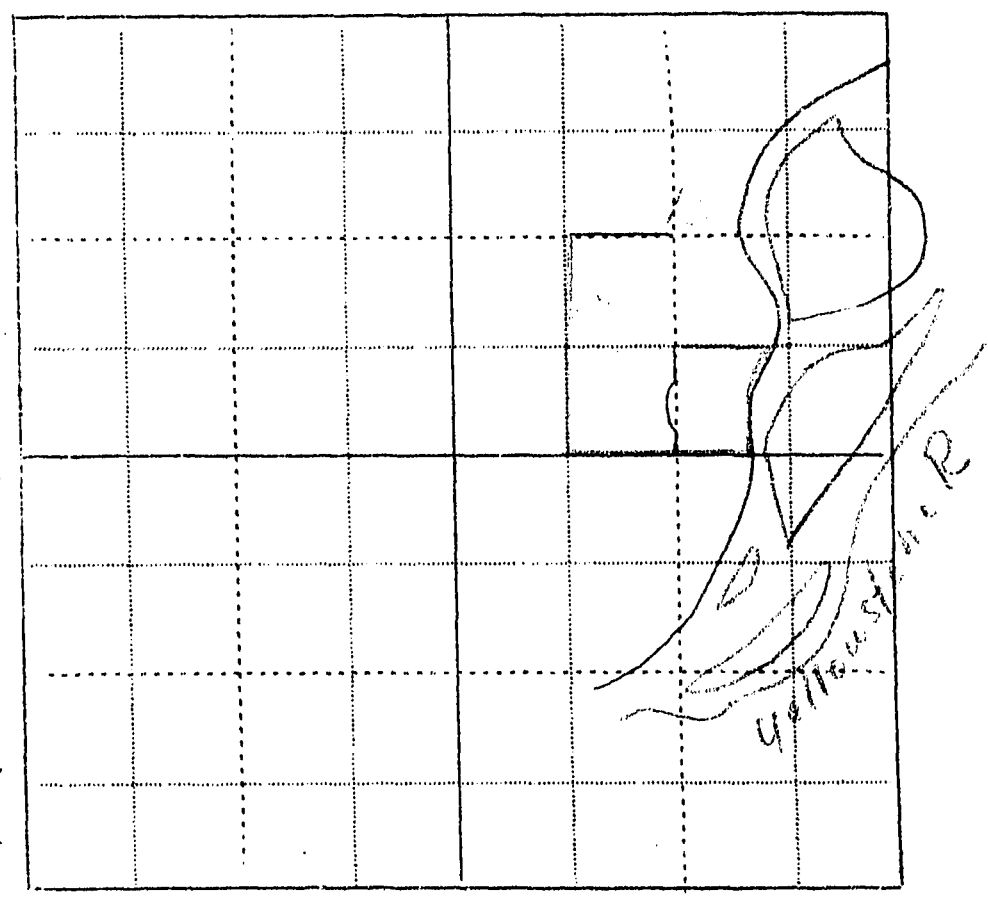

Information by Adolph Walter Billings Date May 12, 1943

FORM SM-1

~~[illegible] Phone 3-0394~~

A STUDY OF MONTANA'S WATER RESOURCES

County Yellowstone Source of Information AAA 449

1. Water User Adolph Walter Address Rte 3-Billings Mont. Box 27

2. Stream ..... Tributary to ..... Basin .....

3. Point of Diversion ¼ ¼ Section ..... Township ..... Range .....

4. Description of System .....

5. Type of Irrigation .....

6. Original Appropriator ..... Address .....

7. First Use: Year ..... Acres Irrigated .....

8. Maximum Use: Year ..... Acres Irrigated .....

9. Present Use: Year 1941 Acres Irrigated 69.7

10. Last Use: Year ..... Why Abandoned .....

11. Condition of System .....

12. Land Description E½SW¼, Sec 13, T 1N, R 26E.

Remarks: Has 74½ shares B.L.I.

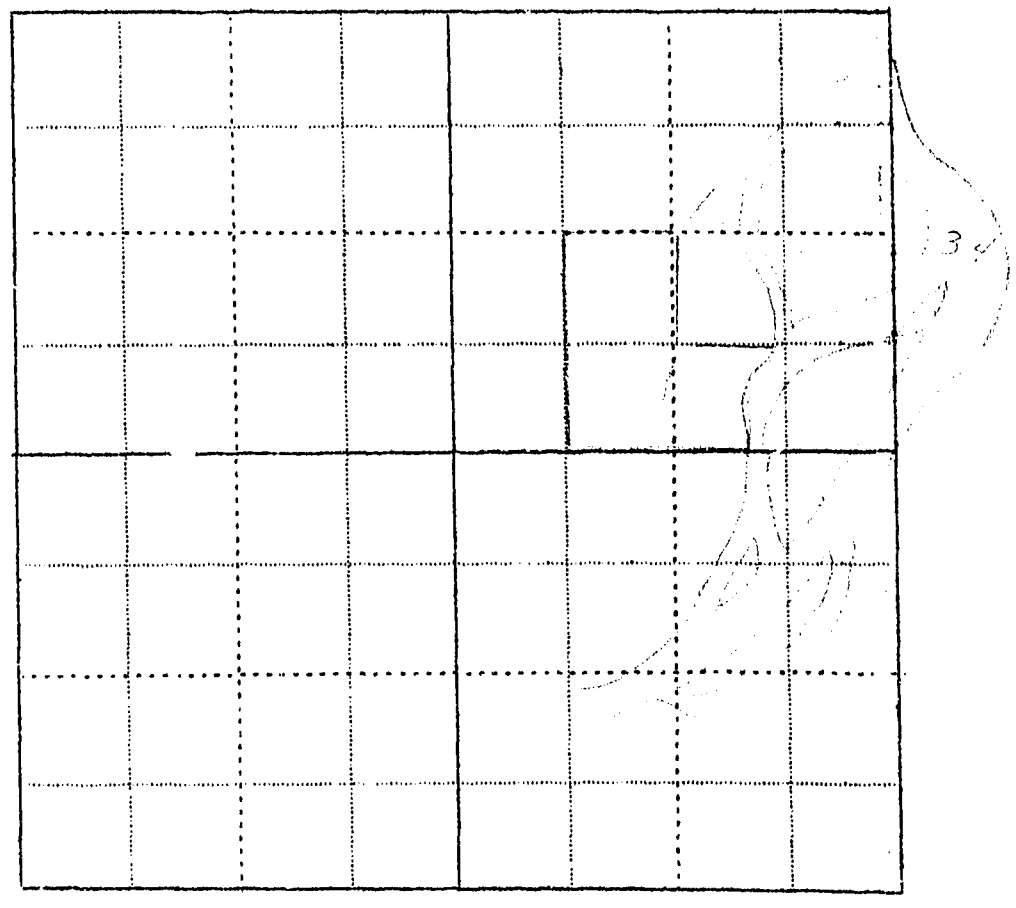

WITNESS: ..... Information by .....

Place .....

FORM SM-1

A STUDY OF MONTANA'S WATER RESOURCES

County [illegible] Source of Information [illegible]

1. Water User [illegible] Address [illegible]
2. Stream [illegible] Tributary to [illegible] Basin [illegible]
3. Point of Diversion [illegible] Section [illegible] Township [illegible] Range [illegible]
4. Description of System [illegible]
5. Type of Irrigation [illegible]
6. Original Appropriator [illegible] Address [illegible]
7. First Use: Year [illegible] Acres Irrigated [illegible]
8. Maximum Use: Year [illegible] Acres Irrigated [illegible]
9. Present Use: Year [illegible] Acres Irrigated [illegible]
10. Last Use: Year [illegible] Why Abandoned [illegible]
11. Condition of System [illegible]
12. Land Description [illegible], T [illegible], R [illegible]

Remarks: [illegible]

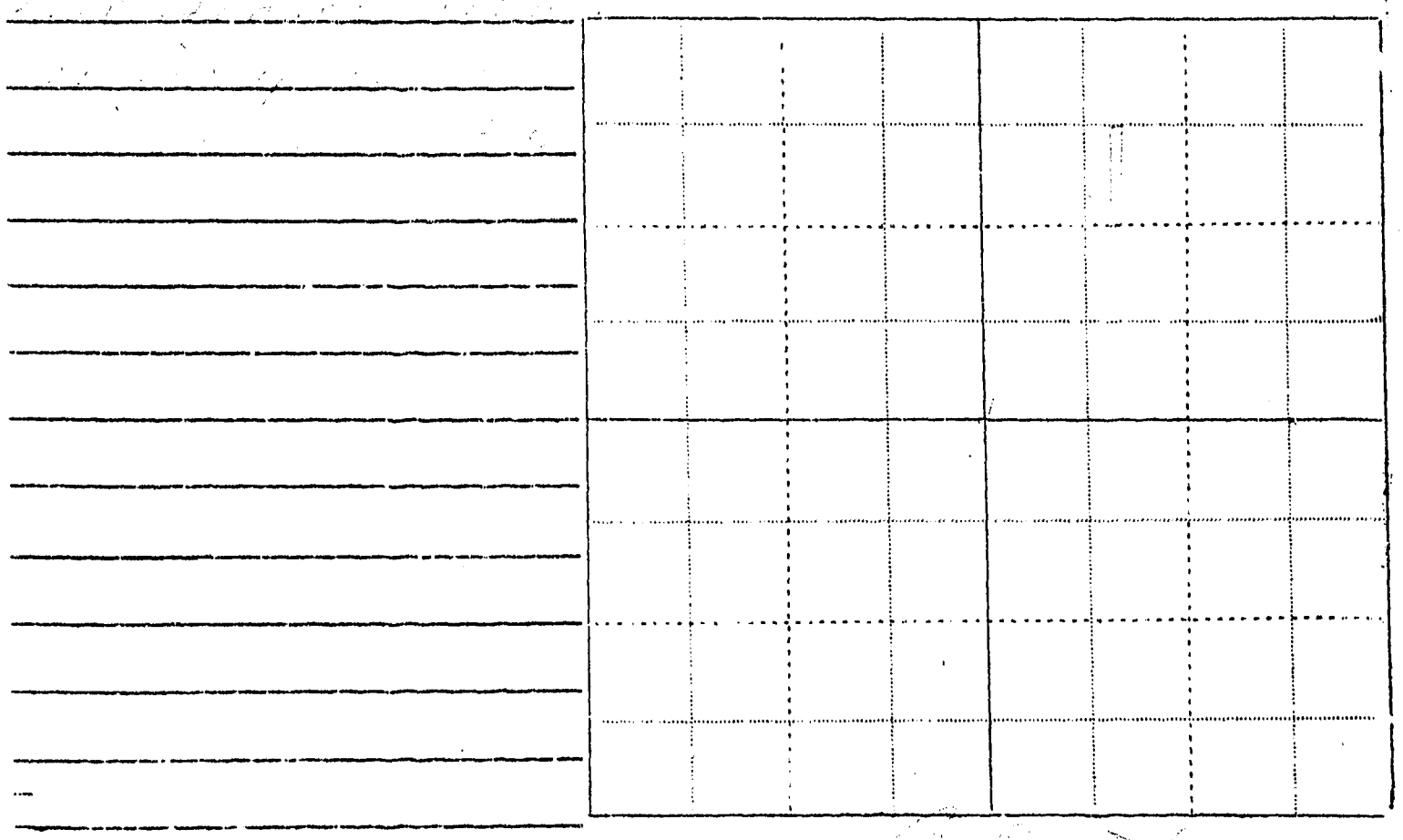

WITNESS [illegible] Information by [illegible]

Place [illegible]

FORM SM-1a

STATE OF MONTANA WATER RESOURCES SURVEY

County Yellowstone Date February 25, 1943

Name of Water User _____ Address _____

1. Do you own this land? Yes ____ No ____ If not give the owner's name below:

   Owner's name Emmett Watts Address 301 Elm Drive

2. Source of Water Yellowstone River Water delivered by _____

3. Give point of Diversion ____ ¼ ____ ¼ ____ Section _____ Township ____ Range ____

4. Water is obtained by: (Check one) Gravity _____ Pumping _____ Other _____

5. Who first used water on this land? _____ Address _____

6. In what year was this land first irrigated? _____ Approximate Acres _____

7. What is the greatest number of acres you have irrigated? _____ Date _____

8. Present Use: Year 1942 Acres Irrigated 0.23

9. If this land is not irrigated now give date of last use _____

10. State the total number of acres that could be irrigated 0.23 acres.

11. What is the condition of your irrigation system? _____

12. Land Description: Frac. in NW¼NE¼, Sec. 31, Twp. 1 N. Range 26 E.

Remarks:

Irrigated from the [illegible] ditch cannot locate [illegible]

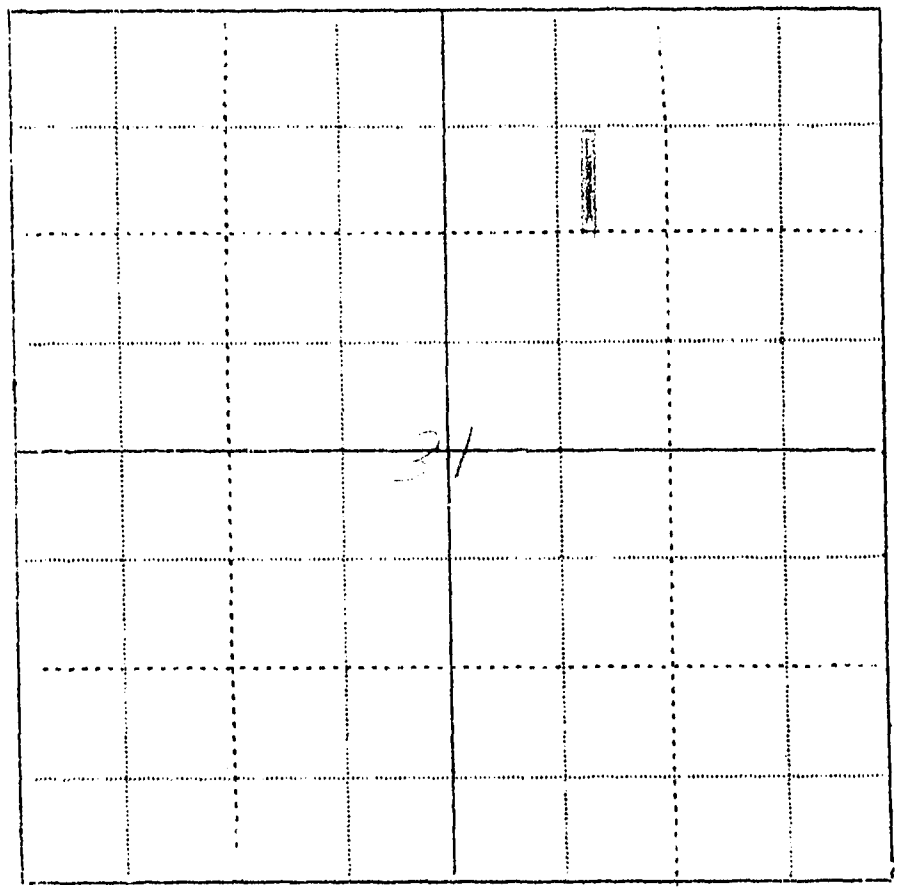

Information by [signature] Place Billings Date March 13, 1943

STATE ENGINEER
~~Helena~~, Montana
Box 873
Billings

BILLINGS
FEB 5
6 PM
1943
MONT.

UNITED STATES POSTAGE 3 CENTS

MAR 3 1943

Mr. Emmett Watts
~~301 Elm Drive~~
Billings, Montana

FORM SM-1

A STUDY OF MONTANA'S WATER RESOURCES

County Gallatin Source of Information aaa 4032

1. Water User Virgil Weiss Address Box 1566 Billings

2. Stream [illegible] Tributary to [illegible] Basin [illegible]

3. Point of Diversion ¼ ¼ Section ____ Township ____ Range ____

4. Description of System ____

5. Type of Irrigation ____

6. Original Appropriator [illegible] Address ____

7. First Use: Year ____ Acres Irrigated ____

8. Maximum Use: Year ____ Acres Irrigated 15.5

9. Present Use: Year 1941 Acres Irrigated 15.5

10. Last Use: Year ____ Why Abandoned ____

11. Condition of System ____

12. Land Description E½ SW¼ NE¼, Sec 26, T 1 N, R 26 E.

Remarks: ____



WITNESS: ____ Information by ____

Place ____

FORM GM-1e

STATE OF MONTANA WATER RESOURCES SURVEY

March 16, 1943

County Yellowstone Date February 1943

Name of Water User _____ Address _____

1. Do you own this land? Yes____ No____ If not give the owner's name below:

Owner's name Virgil & Viola Weiss Address Box 1566, Billings

2. Source of Water Yellowstone River Water delivered by Lockwood Ditch

3. Give point of Diversion ____¼ ____¼ ____ Section_____ Township____ Range____

4. Water is obtained by: (Cneck one) Gravity_____ Pumping _____ Other_____

5. Who first used water on this land?_____ Address_____

6. In what year was this land first irrigated?_____ Approximate Acres_____

7. What is the greatest number of acres you have irrigated?_____ Date _____

8. Present Use: Year 1942 Acres Irrigated 15.5

9. If this land is not irrigated now give date of last use_____

10. State the total number of acres that could be irrigated _____acres.

11. What is the condition of your irrigation system?_____

12. Land Description: E½SW¼NE¼ Sec. 26 , T.p. 1 N Range 26 E.

Remarks: Land is assessed for

5.40 acres in the Lockwood Ditch Co.



FORM SM-1a

STATE OF MONTANA WATER RESOURCES SURVEY

County Yellowstone Date February 26, 1943

Name of Water User Helen D. Wells Address Route 2, Billings

1. Do you own this land? Yes X No ___ If not give the owner's name below:

   Owner's name _____ Address _____

2. Source of Water Yellowstone River Water delivered by Waste Water ditch.

3. Give point of Diversion ___ ¼ ___ ¼ ___ Section ___ Township ___ Range ___

4. Water is obtained by: (Check one) Gravity X Pumping ___ Other ___

5. Who first used water on this land? I dont know Address _____

6. In what year was this land first irrigated? Dont know (we have had it three years) Approximate Acres _____

7. What is the greatest number of acres you have irrigated? 1/4 acre Date 1942

8. Present Use: Year 1942 Acres Irrigated 0.41

9. If this land is not irrigated now give date of last use _____

10. State the total number of acres that could be irrigated 1/4th acres.

11. What is the condition of your irrigation system? good

12. Land Description: Frac. in NE¼NE¼, Sec. 31, Twp. 1 N. Range 26 E.

Remarks:

We do not farm-we have a residence and use the water ~~be~~ on the lawn. The ditch we get the water from is a run-off ditch & there is not always water in it.



Information by HELEN D WELLS Place 536 Park Lane, Billings, Montana Date March 1st, 1943

FORM SM-1

A STUDY OF MONTANA'S WATER RESOURCES

County [illegible] Source of Information _____

1. Water User [illegible] Address [illegible] Billings

2. Stream _____ Tributary to _____ Basin _____

3. Point of Diversion [illegible] Section _____ Township _____ Range _____

4. Description of System _____

5. Type of Irrigation _____

6. Original Appropriator _____ Address _____

7. First Use: Year _____ Acres Irrigated _____

8. Maximum Use: Year _____ Acres Irrigated _____

9. Present Use: Year _____ Acres Irrigated _____

10. Last Use: Year _____ Why Abandoned _____

11. Condition of System _____

12. Land Description [illegible] 31, T 1N, R 26E

Remarks: _____

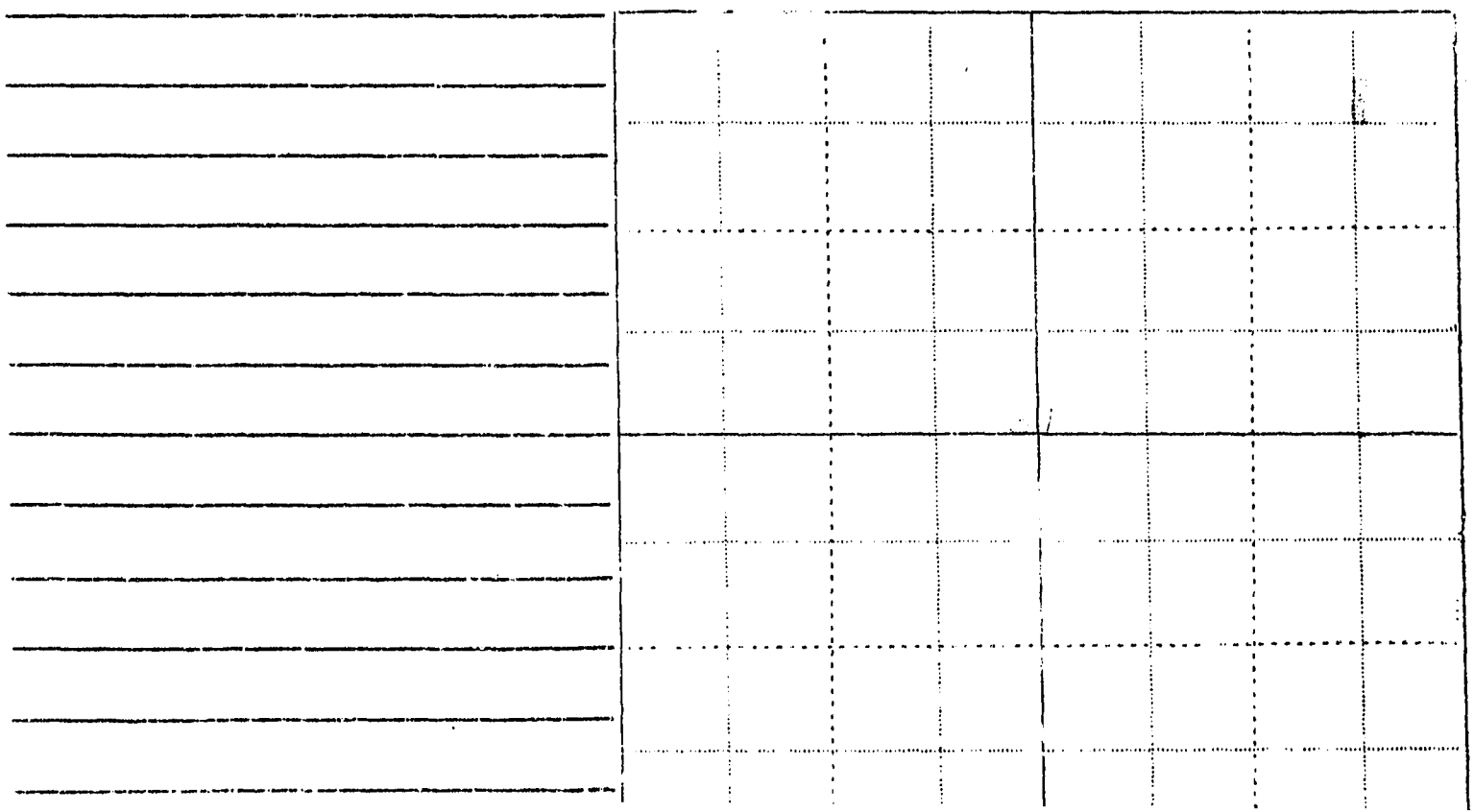

FORM SM-1a

STATE OF MONTANA WATER RESOURCES SURVEY

County Yellowstone Date February 1943

Name of Water User Everett E. Welsh Address Route 3, Billings

1. Do you own this land? Yes X No__ If not give the owner's name below:

Owner's name_____ Address_____

2. Source of Water Yellowstone River Water delivered by B. L & I.

3. Give point of Diversion ___¼ ___¼ ___ Section 22 Township 1N Range 26E

4. Water is obtained by: (Check one) Gravity ✓ Pumping _____ Other_____

5. Who first used water on this land?_____ Address_____

6. In what year was this land first irrigated?_____ Approximate Acres_____

7. What is the greatest number of acres you have irrigated? 2½ Date 1942

8. Present Use: Year 1942 Acres Irrigated 2 est. 2½

9. If this land is not irrigated now give date of last use_____

10. State the total number of acres that could be irrigated 2½ acres.

11. What is the condition of your irrigation system? Good

12. Land Description: Frac. S½S½SW¼SE¼, Sec. 22, T.p. 1 N. Range 26 E.

Remarks: Has 3 shares in the B. L & I.



Information by Everett E. Welsh Place Lake Elmo Road Date March 13 - 43

FORM SM-1

A STUDY OF MONTANA'S WATER RESOURCES

County Yellowstone Source of Information

1. Water User Everett E Welsh Address Billings Bench

2. Stream Tributary to Basin

3. Point of Diversion ¼ ¼ Section Township Range

4. Description of System

5. Type of Irrigation

6. Original Appropriator Address

7. First Use: Year Acres Irrigated

8. Maximum Use: Year Acres Irrigated

2 9. Present Use: Year Acres Irrigated

10. Last Use: Year Why Abandoned

11. Condition of System

12. Land Description [illegible] Sec 22, T 1N, R 26 E

Remarks: Has

3 shares B [illegible]

106



WITNESS: Information by

Place

FORM SM-1a

STATE OF MONTANA WATER RESOURCES SURVEY

County Yellowstone Date April 5, 1943

Name of Water User Ed. Siewert Address Route 3, Billings

1. Do you own this land? Yes ___ No X If not give the owner's name below:

Owner's name Koeno Werkman Address Route 3, Billings

2. Source of Water Yellowstone River Water delivered by B. L. & I.

3. Give point of Diversion ___ ¼ ___ ¼ Section ___ Township ___ Range ___

4. Water is obtained by: (Check one) Gravity X Pumping ___ Other ___

5. Who first used water on this land? B. L. & I. Co. Address Billings

6. In what year was this land first irrigated? ___ Approximate Acres ___

7. What is the greatest number of acres you have irrigated? 60 Date 1942

8. Present Use: Year 1942 Acres Irrigated ~~991~~ 60

9. If this land is not irrigated now give date of last use ___

10. State the total number of acres that could be irrigated 100 acres.

11. What is the condition of your irrigation system? Good except headgate.

12. Land Description: Par. of N½SW¼, SW¼SW¼, Twp. 1 N. Range 26 E. Sec. 22

Remarks: Has 25 M. I. in the B. L. & I. Ditch -

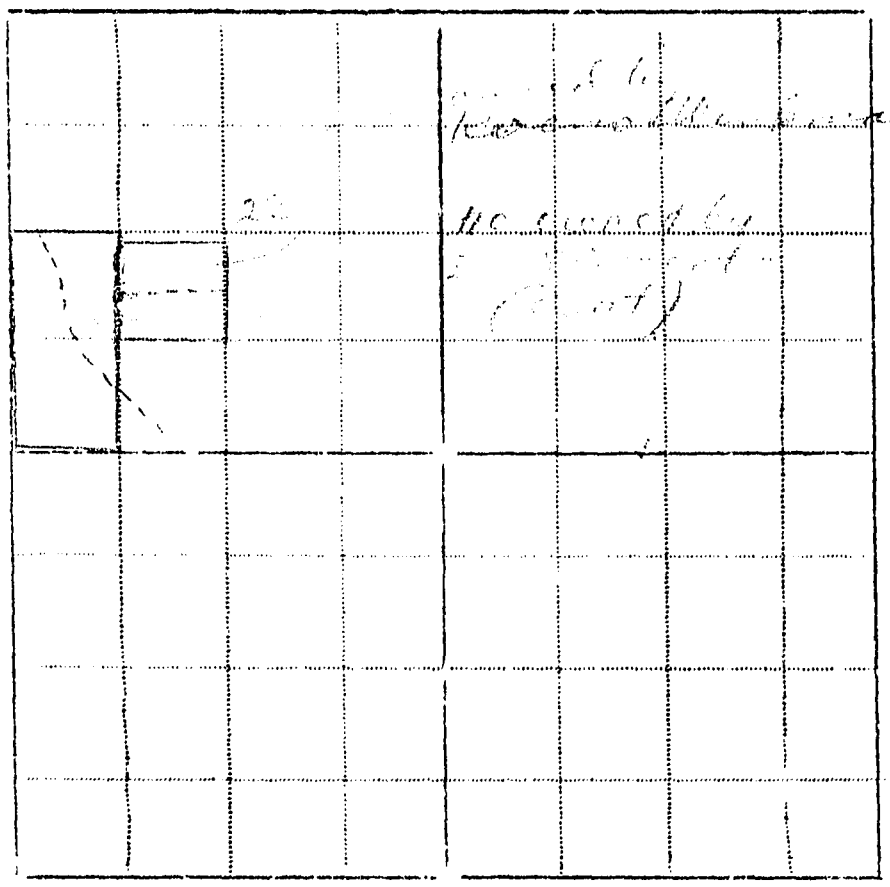

Information by Ed Siewert Place Billings Date Billings 1943

FORM SM-1

A STUDY OF MONTANA'S WATER RESOURCES

County Yellowstone Source of Information A.A.A. #465

1. Water User K. Werkman Address Rte 3. Billings Mont.
Koeno

2. Stream ..... Tributary to ..... Basin .....

3. Point of Diversion ¼ ¼ Section ..... Township ..... Range .....

4. Description of System .....

5. Type of Irrigation .....

6. Original Appropriator ..... Address .....

7. First Use: Year ..... Acres Irrigated .....

8. Maximum Use: Year ..... Acres Irrigated .....

9. Present Use: Year 1941 Acres Irrigated 99.1

10. Last Use: Year ..... Why Abandoned .....

11. Condition of System .....

12. Land Description part of N² SW¼ SW¼ SW¼ Sec 22, T 1N, R 26E

Remarks: Has
25 shares B. L. + D



WITNESS: ..... Information by .....

Place .....

FORM SM-1a

STATE OF MONTANA WATER RESOURCES SURVEY

County Yellowstone Date February 25, 1943

Name of Water User _____ Address _____

1. Do you own this land? Yes ____ No ____ If not give the owner's name below:

Owner's name Phillip West, % G. Siewart est. Address Route 3, Billings

2. Source of Water Yellowstone River Water delivered by Billings Bench ditch

3. Give point of Diversion Same as ditch ¼ ¼ Section ____ Township ____ Range ____

4. Water is obtained by: (Check one) Gravity ✓ Pumping ____ Other ____

5. Who first used water on this land? When ditch was built Address Billings

6. In what year was this land first irrigated? ✓ Approximate Acres ____

7. What is the greatest number of acres you have irrigated? 6.00 Date 1942

8. Present Use: Year 1942 Acres Irrigated ~~7.00~~ 6.00

9. If this land is not irrigated now give date of last use ✓

10. State the total number of acres that could be irrigated 6.00 acres.

11. What is the condition of your irrigation system? Good. Main ditch headgate needs repair.

12. Land Description: Frac. SE¼NE¼, Sec. 27, Twp. 1 N. Range 26 E.

Remarks: Has 11 M. I in the B. L. & I. always have plenty of water if all [illegible] do not use water at the same time.

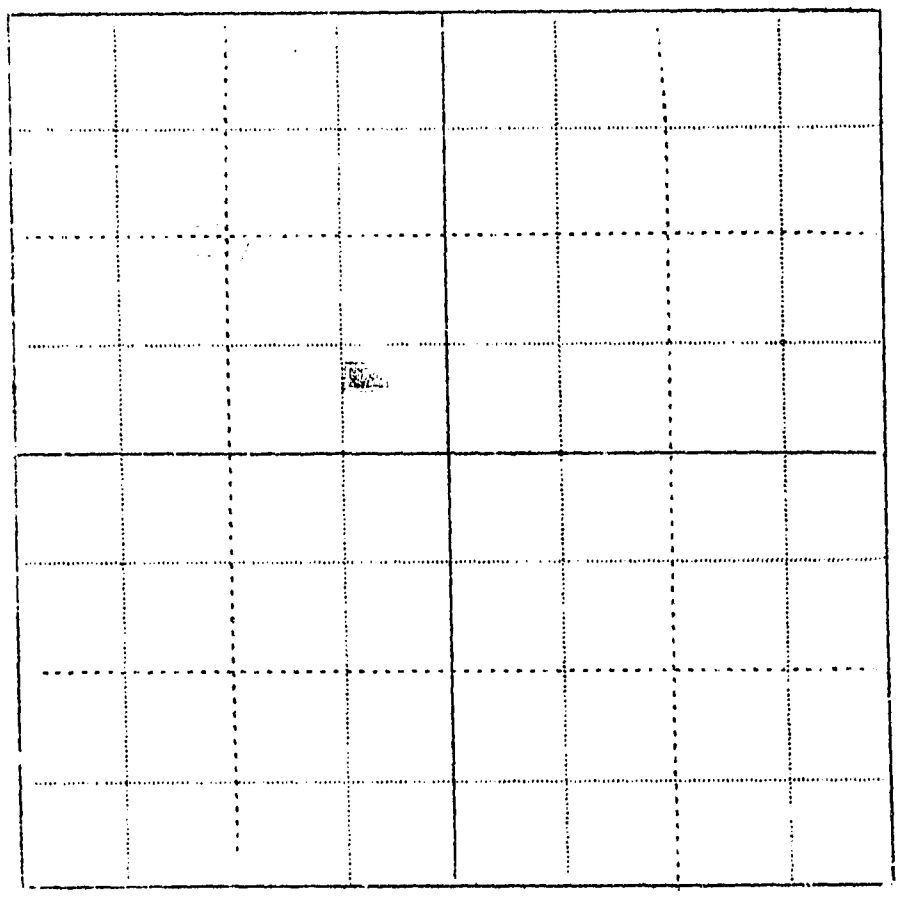

Information by Emanuel Siewart Place Billings Date March 6, 1943

FORM SM-1

...TANA'S WATER RESOURCES

County Mistone Source of Information

1. Water User Phillips Creek [illegible] Address [illegible]

2. Stream Tributary to Basin

3. Point of Diversion [illegible] Section Township Range

4. Description of System

5. Type of Irrigation

6. Original Appropriator Address

7. First Use: Year Acres Irrigated

8. Maximum Use: Year Acres Irrigated

9. Present Use: Year [illegible] Acres Irrigated [illegible]

10. Last Use: Year Why Abandoned

11. Condition of System

12. Land Description [illegible], T 171, R 26 E.

Remarks: 11 shares B L & D

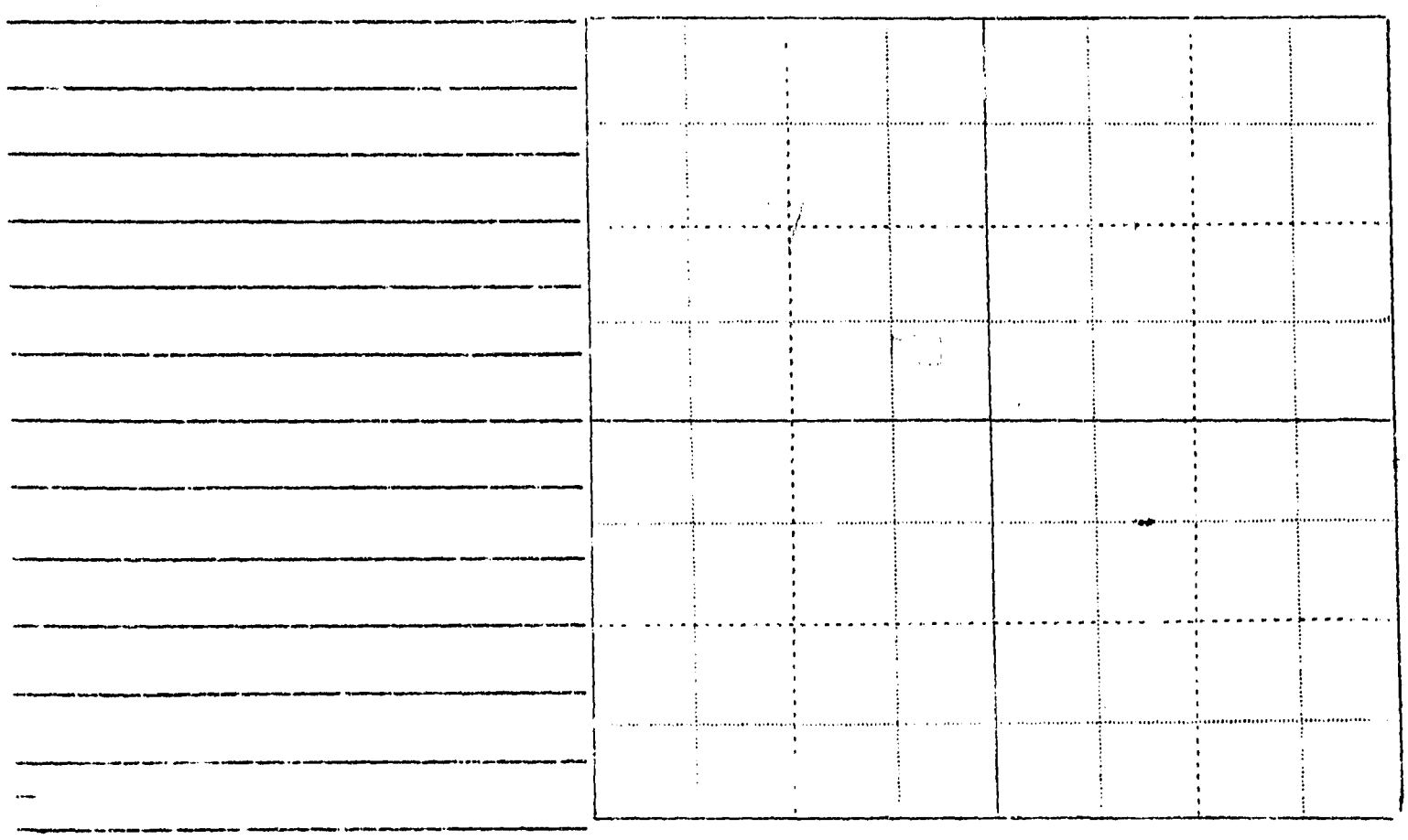

WITNESS Information by

Place

FORM SM-1 Gale Whitney Phone 2253

A STUDY OF MONTANA'S WATER RESOURCES

County _____ Source of Information _____

1. Water User _____ Address _____

2. Stream _____ Tributary to _____ Basin _____

3. Point of Diversion ¼ ¼ Section _____ Township _____ Range _____

4. Description of System _____

5. Type of Irrigation _____

6. Original Appropriator _____ Address _____

7. First Use: Year _____ Acres Irrigated _____

8. Maximum Use: Year _____ Acres Irrigated _____

9. Present Use: Year _____ Acres Irrigated 500

10. Last Use: Year _____ Why Abandoned _____

11. Condition of System _____

12. Land Description _____, T _____, R _____

Remarks: _____



WITNESS: _____ Information by _____

Place _____

FORM 5M-1a

STATE OF MONTANA WATER RESOURCES SURVEY

County Yellowstone Date February 1942

Name of Water User Casper Lambrecht Address Route 3, Billings

1. Do you own this land? Yes ___ No X If not give the owner's name below:

   Owner's name Alta C. Whitt Address 206 S. 38th St., Billings

2. Source of Water Yellowstone River Water delivered by B. L. & I.

3. Give point of Diversion ¼ ¼ Section ___ Township ___ Range ___

4. Water is obtained by: (Check one) Gravity ✓ Pumping ___ Other ___

5. Who first used water on this land? [illegible] Address ___

6. In what year was this land first irrigated? ___ Approximate Acres ___

7. What is the greatest number of acres you have irrigated? 74.7 Date ___

8. Present Use: Year 1942 Acres Irrigated 74.7

9. If this land is not irrigated now give date of last use ✓

10. State the total number of acres that could be irrigated 74.7 acres.

11. What is the condition of your irrigation system? good

12. Land Description N½NW¼, Sec. 13, Twp. 1 N. Range 26 E.

Remarks: ~~Casper Lambrecht and~~ Mrs. J. H. Whitt each have 80 shares ~~in the B. L. & I., whose shares are~~ used to irrigate this land?

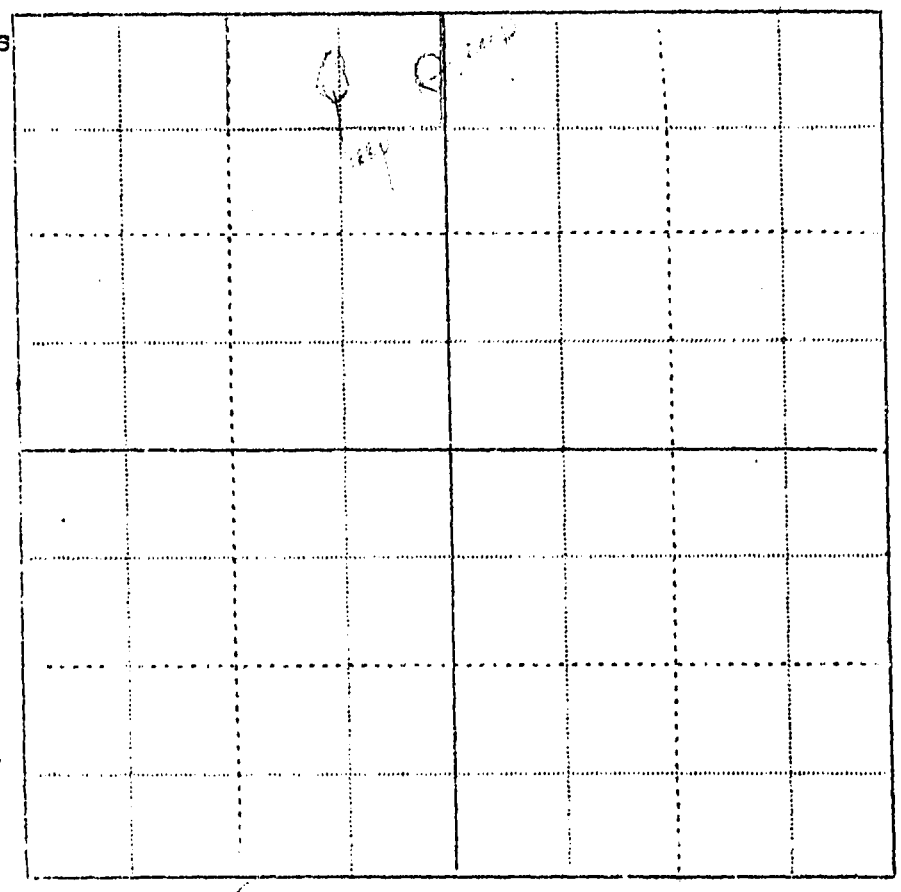

Information by Casper Lambrecht Place Office Date 3/5/42

FORM SM-1

A STUDY OF MONTANA'S WATER RESOURCES

County [illegible] Source of Information [illegible]

1. Water User Alta C. White Address [illegible]

2. Stream _____ Tributary to _____ Basin _____

3. Point of Diversion ¼ ¼ Section _____ Township _____ Range _____

4. Description of System _____

5. Type of Irrigation _____

6. Original Appropriator _____ Address _____

7. First Use: Year _____ Acres Irrigated _____

8. Maximum Use: Year _____ Acres Irrigated _____

9. Present Use: Year 1941 Acres Irrigated 74.7

10. Last Use: Year _____ Why Abandoned _____

11. Condition of System _____

12. Land Description [illegible] Sec. 13, T 17N, R 26E

Remarks: Casper Lambrecht [illegible]

80 shares B L & S

(Mrs J. H. [illegible] [illegible])

80 shares B L & S



WITNESS: _____ Information by _____

Place _____

[illegible] 2/25

FORM SM-1 Plan - B-0152

A STUDY OF MONTANA'S WATER RESOURCES

County _____ Source of Information _____

1. Water User _____ Address _____

2. Stream _____ Tributary to _____ Basin _____

3. Point of Diversion ¼ ¼ Section _____ Township _____ Range _____

4. Description of System _____

5. Type of Irrigation _____

6. Original appropriator _____ Address _____

7. First Use: Year _____ Acres Irrigated _____

8. Maximum Use: Year _____ Acres Irrigated _____

9. Present Use: Year _____ Acres Irrigated 1.00

10. Last Use: Year _____ Way Abandoned _____

11. Condition of System _____

12. Land Description _____, T _____, R _____

Remarks: _____

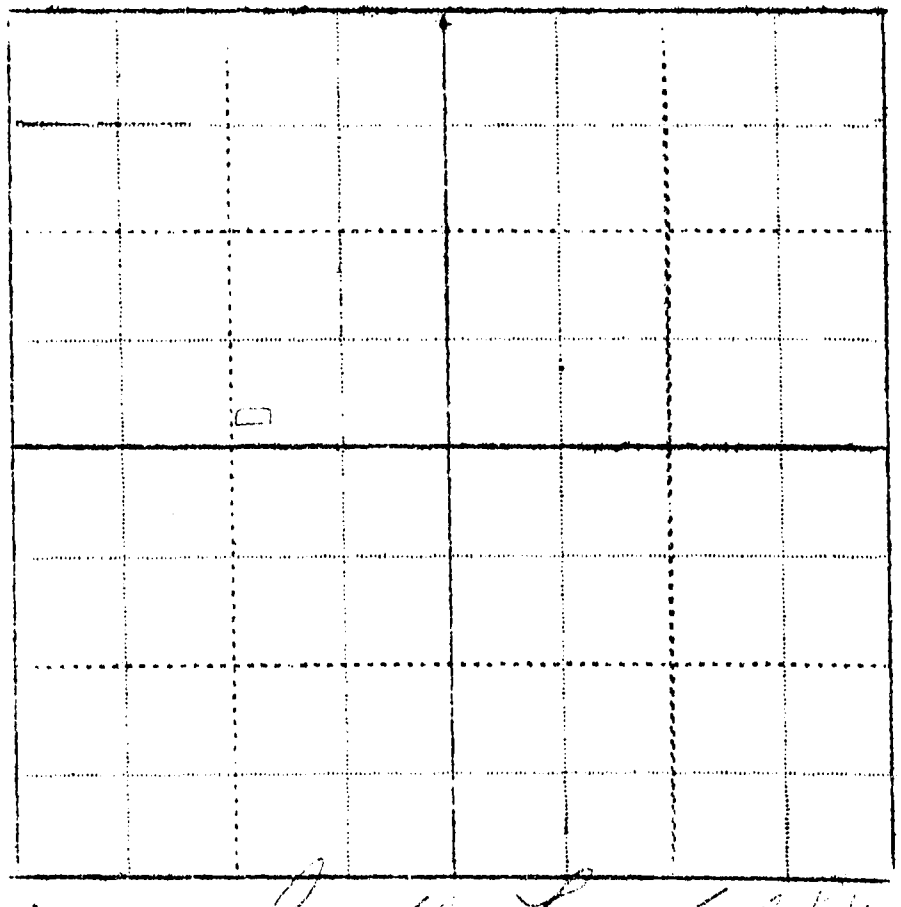

WITNESS: _____ Information by _____

Place _____

Please Do Not Fill in Any Items on This Page

Notice of Appropriation

1. County Yellowstone Book L Page 276 Record Misc.
2. Name of Appropriator Claude R. Sanders Address Yellowstone Co. Mont.
3. Date Appropriated July 14, 1919 Date Filed July 14, 1919

   Amount Appropriated, Miners Inches 100, Cubic Feet per second
4. Name of Stream Carroll Drain Tributary Basin
5. Point of Diversion Where drain crosses south line of SWSE¼ about 10 rods east of SW corner of SWSE¼

   Sec. 14 Twp. 1 N Rge. 26 E Bank of Stream
6. Purpose Irrigation & domestic
7. Description of System Pump connected with flume of drain & a ditch connected with said pump from diversion point to place of use. Ditch to be 18 in. deep, 2 ft. wide on bottom.
8. Land Description of Intended Place of Use SWSE¼ Sec. 14, 1N 26E
9. Remarks (Pertaining to Use, etc.)

Decree

10. Case No. Date Amt. Decreed: M.I. Cu. Ft.

FORM SM-1

A STUDY OF MONTANA'S WATER RESOURCES

County _____ Source of Information _____

1. Water User _____ Address _____

2. Stream _____ Tributary to _____ Basin _____

3. Point of Diversion ¼ ¼ Section _____ Township _____ Range _____

4. Description of System _____

5. Type of Irrigation _____

6. Original Appropriator _____ Address _____

7. First Use: Year _____ Acres Irrigated _____

8. Maximum Use: Year _____ Acres Irrigated _____

9. Present Use: Year _____ Acres Irrigated _____

10. Last Use: Year _____ Why Abandoned _____

11. Condition of System _____

12. Land Description _____, T _____, R _____

Remarks: _____

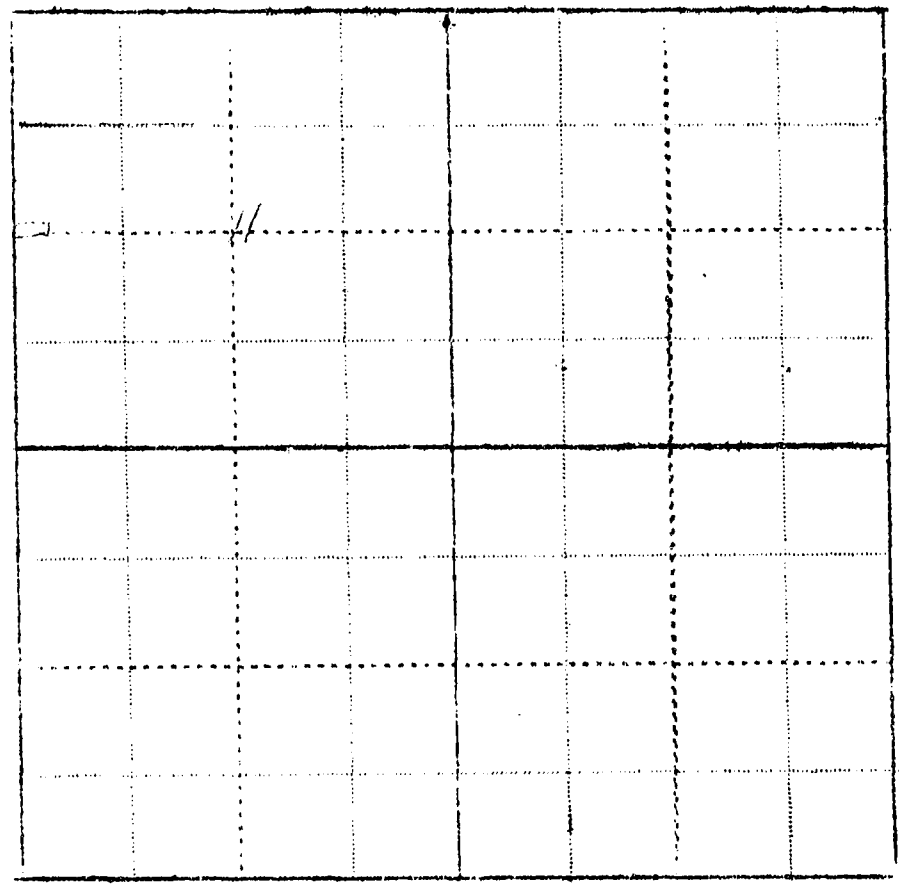

WITNESS: _____ Information by _____

Place _____

FORM SM-1

14 5

A STUDY OF MONTANA'S WATER RESOURCES

County Y'stone Source of Information AAA 2152-2143

1. Water User C. E. Wicks ① Address Billings

2. Stream Tributary to Basin

3. Point of Diversion ¼ ¼ Section Township Range

4. Description of System

5. Type of Irrigation

6. Original Appropriator Address

7. First Use: Year Acres Irrigated

8. Maximum Use: Year Acres Irrigated

9. Present Use: Year Acres Irrigated

10. Last Use: Year Why Abandoned

11. Condition of System

12. Land Description ① E½SE¼, Sec 14 ② S½S½SWSE¼, Sec 14, T 1N, R 26E.

Remarks:

80 shares

38

WITNESS: Information by

Place

① Tenant Lloyd A Wicks
owns ② rents ①

FORM SM-1 Phone 3-0154

A STUDY OF MONTANA'S WATER RESOURCES

County Yellowstone Source of Information

1. Water User [illegible] Address [illegible]

2. Stream Tributary to Basin

3. Point of Diversion ¼ ¼ Section Township Range

4. Description of System

5. Type of Irrigation

6. Original Appropriator Address

7. First Use: Year Acres Irrigated

8. Maximum Use: Year Acres Irrigated

9. Present Use: Year Acres Irrigated 8.00

10. Last Use: Year Why Abandoned

11. Condition of System

12. Land Description [illegible] Sec 14, T 14, R [illegible]

Remarks: L.A. [illegible]

Reduces [illegible]

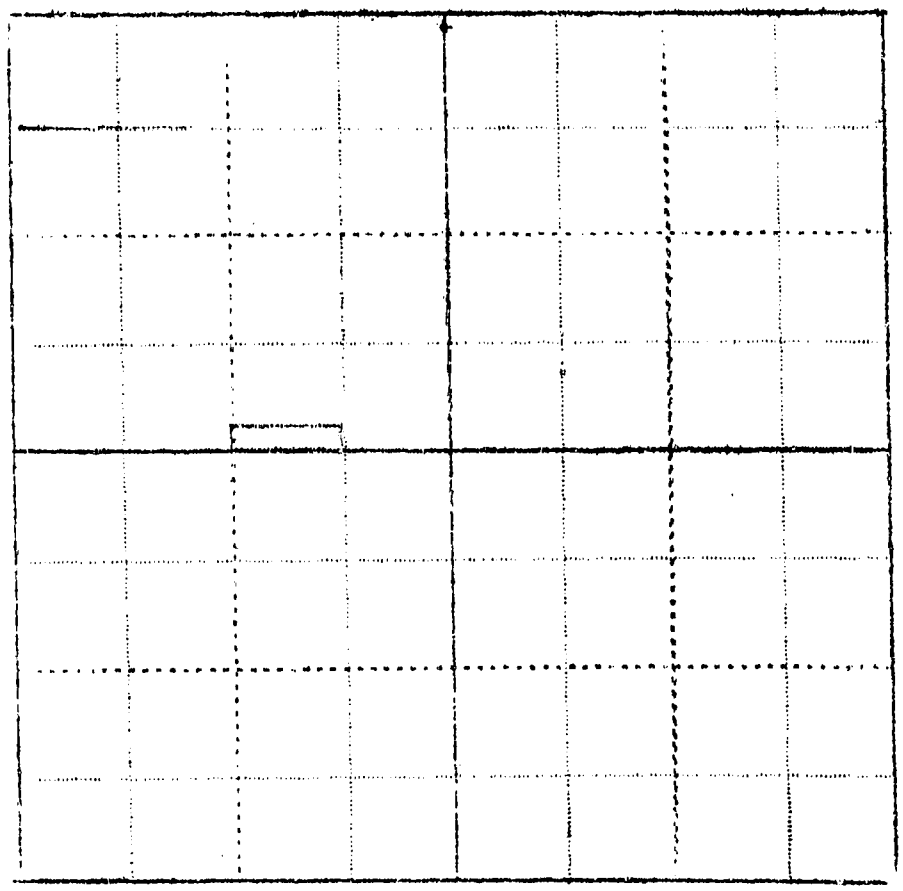

WITNESS: Information by

Place

Please Do Not Fill in Any Items on This Page

Notice of Appropriation

1. County Yellowstone Book 191 Page 118 Record Misc.
2. Name of Appropriator Lloyd Wicks Address Yellowstone Co. Mont.
3. Date Appropriated June 28, 1937 Date Filed June 28, 1937

   Amount Appropriated, Miners Inches 40, Cubic Feet per second
4. Name of Stream Carroll Drain Tributary Basin
5. Point of Diversion Near center of SE¼SW¼SE¼ of

   Sec. 14 Twp. 1N Rge. 26E Bank of Stream
6. Purpose Irrigation & other useful
7. Description of System By pump
8. Land Description of Intended Place of Use S½SW¼SE¼, sec. 14, 1N, 26E
9. Remarks (Pertaining to Use, etc.)

Decree

10. Case No. Date Amt. Decreed: M. I. C. F. S.

FORM SM-1

A STUDY OF MONTANA'S WATER RESOURCES

County _____ Source of Information _____

1. Water User _____ Address _____
2. Stream _____ Tributary to _____ Basin _____
3. Point of Diversion _____ Section _____ Township _____ Range _____
4. Description of System _____
5. Type of Irrigation _____
6. Original Appropriator _____ Address _____
7. First Use: Year _____ Acres Irrigated _____
8. Maximum Use: Year _____ Acres Irrigated _____
9. Present Use: Year _____ Acres Irrigated 54
10. Last Use: Year _____ Why Abandoned _____
11. Condition of System _____
12. Land Description _____, T 1N, R 26E

Remarks: _____

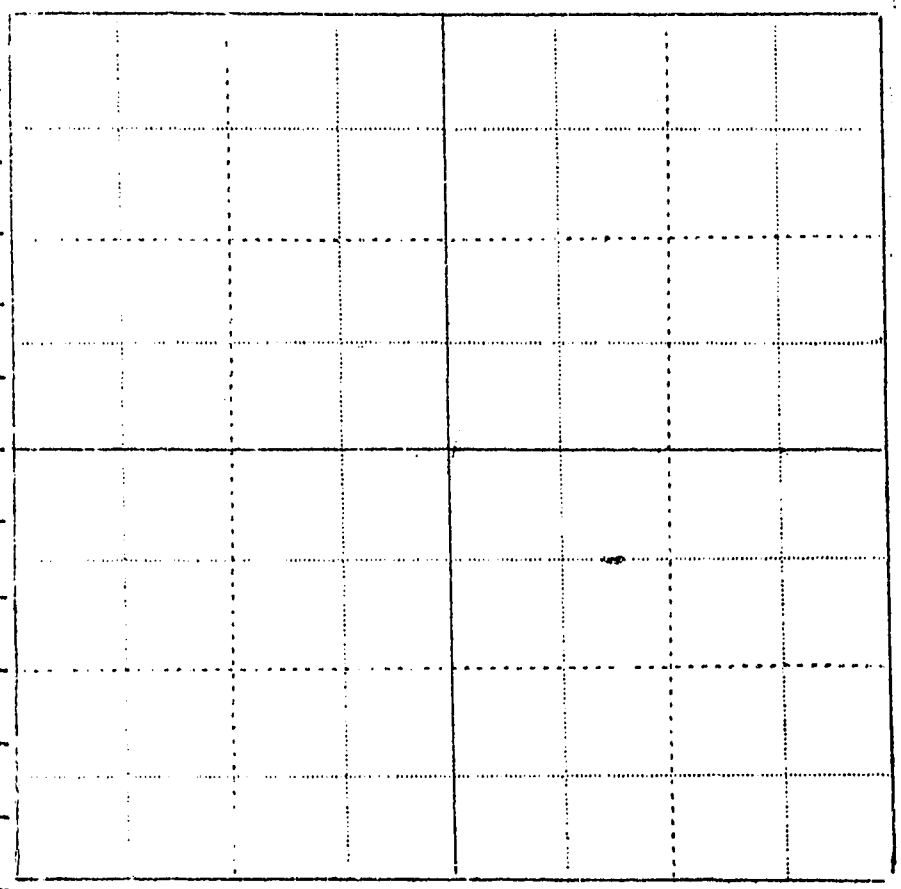

WITNESS _____ Information by _____

Place 2/26/63

FORM SM-Ia

STATE OF MONTANA WATER RESOURCES SURVEY

County Yellowstone Date February 1943

Name of Water User _____ Address _____

1. Do you own this land? Yes ___ No ✓ If not give the owner's name below:

Owner's name Wilkins, Edna Address ~~136 Burlington Ave.~~ % Frank E. Johnson, Route 3, Billings

2. Source of Water Yellowstone River Water delivered by B L + I ditch

3. Give point of Diversion Same as B L + I ¼ ¼ Section ___ Township ___ Range ___

4. Water is obtained by: (Check one) Gravity ✓ Pumping ___ Other ___

5. Who first used water on this land? B. L + I. Address ___

6. In what year was this land first irrigated? 1903 Approximate Acres ___

7. What is the greatest number of acres you have irrigated? 7.9 Date 1942

8. Present Use: Year 1942 Acres Irrigated ~~10 est.~~ 7.9

9. If this land is not irrigated now give date of last use ✓

10. State the total number of acres that could be irrigated 7.9 acres.

11. What is the condition of your irrigation system? Good

12. Land Description: Frac. S½NW¼NW¼, Sec. 14, Twp. 1 N.2 Range 26 E.

Remarks:

[illegible]

Information by [illegible] Place [illegible] Date [illegible]



FORM SM-1a

STATE OF MONTANA WATER RESOURCES SURVEY

County Yellowstone Date March 11, 1943

Name of Water User _____ Address _____

1. Do you own this land? Yes ____ No ____ If not give the owner's name below:

   Owner's name Edna Wilkins Address Route 3, Billings

2. Source of Water Yellowstone River Water delivered by _____

3. Give point of Diversion Same as ditch ¼ ¼ Section _____ Township ____ Range ____

4. Water is obtained by: (Check one) Gravity ✓ Pumping _____ Other _____

5. Who first used water on this land? Big Ditch Co. Address _____

6. In what year was this land first irrigated? ? Approximate Acres _____

7. What is the greatest number of acres you have irrigated? 2 Date 1942

8. Present Use: Year 1942 Acres Irrigated 2

9. If this land is not irrigated now give date of last use ✓

10. State the total number of acres that could be irrigated 2 acres.

11. What is the condition of your irrigation system? Good

12. Land Description: Frac. W½SW¼NW¼, Sec. 31, Twp. 1 N. Range 26 E.

Remarks:

1 Shore in
Big ditch
House and Cows
Garden Suburban
Zone



Information by Ditch Co. Place Billings Date March 26, 1943

STATE OF MONTANA

STATE ENGINEER

Billings
~~HELENA~~, MONTANA
March 11, 1943

Mrs. Edna Wilkins, % Frank E. Johnson
Route 3
Billings, Montana

Dear Mrs. Wilkins:

The Congress of the United States has granted consent to the States of Montana, North Dakota and Wyoming to negotiate and enter into a compact or agreement for the division of the waters of the Yellowstone River between the respective states. This compact when finally reached will vitally effect each and every water user in the Yellowstone Basin. The adjoining states have already compiled records of their water use in this basin for the protection of their water rights. It is therefore necessary that we do the same in Montana in order to protect the rights of the water users in our state. As much of the information needed to show the extent of our water use must come directly from those using water, we are asking you to help us. This information may also be used to alleviate present irrigation problems through Post War Projects.

First: We would like to know if the information we have compiled in regard to your irrigated farmson the enclosed formsis correct. If it is not correct, we will greatly appreciate your making the necessary corrections. The part of your land that is irrigated is shown in blue.

Second: From what ditch is the land described on the enclosed form irrigated and how many shares do you have in said ditch? Please answer as many questions on the enclosed form as possible.

Third: If you have any land that is effected by seepage or land that has been irrigated which is now idle, please indicate the amount on the enclosed forms, and mail this information to us as soon as possible in the enclosed self-addressed envelope. Any additional information you may wish to give us regarding irrigation on your farm will be greatly appreciated.

In order to facilitate this work a branch office of the State Engineer has been established in the old Roosevelt School Building in Billings. This is the same building in which the A. A. A. office is located. If any of this is not clear to you, we will appreciate your calling on us the next time you are in Billings, or you may phone us at 3777.

Hoping to hear from you in the very near future, I am,

Very truly yours,

Gerald J. Oravetz
Assistant Engineer

GJO/rh
enc.

FORM SM-1

A STUDY OF MONTANA'S WATER RESOURCES

County _____ Source of Information _____

1. Water User _____ Address _____

2. Stream _____ Tributary to _____ Basin _____

3. Point of Diversion ¼ ¼ Section _____ Township _____ Range _____

4. Description of System _____

5. Type of Irrigation _____

6. Original appropriator _____ Address _____

7. First Use: Year _____ Acres Irrigated _____

8. Maximum Use: Year _____ Acres Irrigated _____

9. Present Use: Year _____ Acres Irrigated _____

10. Last Use: Year _____ Why Abandoned _____

11. Condition of System _____

12. Land Description _____, T _____, R _____

Remarks: _____



WITNESS: _____ Information by _____

Place _____

FORM SM-1

A STUDY OF MONTANA'S WATER RESOURCES

County _____ Source of Information _____

1. Water User _____ Address _____

2. Stream _____ Tributary to _____ Basin _____

3. Point of Diversion ¼ ¼ Section _____ Township _____ Range _____

4. Description of System _____

5. Type of Irrigation _____

6. Original Appropriator _____ Address _____

7. First Use: Year _____ Acres Irrigated _____

8. Maximum Use: Year _____ Acres Irrigated _____

9. Present Use: Year _____ Acres Irrigated _____

10. Last Use: Year _____ Why Abandoned _____

11. Condition of System _____

12. Land Description _____, T _____, R _____

Remarks: _____

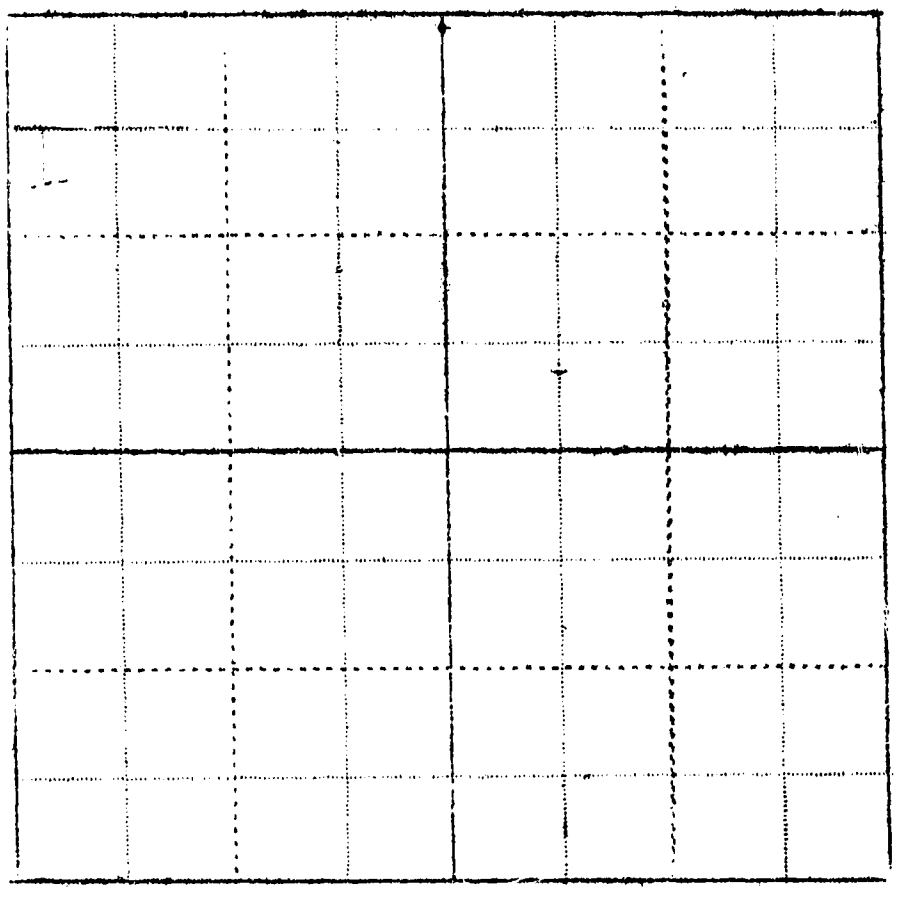

WITNESS: _____ Information by _____

Place _____

FORM SM-1

A STUDY OF MONTANA'S WATER RESOURCES

County _____ Source of Information _____

1. Water User _____ Address _____
2. Stream _____ Tributary to _____ Basin _____
3. Point of Diversion _____ Section _____ Township _____ Range _____
4. Description of System _____
5. Type of Irrigation _____
6. Original Appropriator _____ Address _____
7. First Use: Year _____ Acres Irrigated _____
8. Maximum Use: Year _____ Acres Irrigated _____
9. Present Use: Year _____ Acres Irrigated _____
10. Last Use: Year _____ Why Abandoned _____
11. Condition of System _____
12. Land Description _____, T _____, R _____

Remarks: _____



WITNESS _____ Information by _____

Place _____

FORM SM-1a

STATE OF MONTANA WATER RESOURCES SURVEY

County Yellowstone Date April 5, 1943

Name of Water User George G. Herbert Address Route 3, Billings

1. Do you own this land? Yes ___ No X If not give the owner's name below:

   Owner's name G. C. Winemiller Address Route 1, Hamler, Ohio

2. Source of Water Yellowstone River Water delivered by B. L. & I.

3. Give point of Diversion [illegible] Section ___ Township ___ Range ___

4. Water is obtained by: (Check one) Gravity X Pumping ___ Other ___

5. Who first used water on this land? B A I C Address Billings

6. In what year was this land first irrigated? ___ Approximate Acres ___

7. What is the greatest number of acres you have irrigated? 10 Date 1942

8. Present Use: Year 1942 Acres Irrigated 10

9. If this land is not irrigated now give date of last use ___

10. State the total number of acres that could be irrigated 10 acres.

11. What is the condition of your irrigation system? Good

12. Land Description: S½S½NE¼NE¼, Sec. 22, Twp. 1 N. Range 26 E.

Remarks: Winemiller has 10 M. I. in the B. L. & I. for this land.

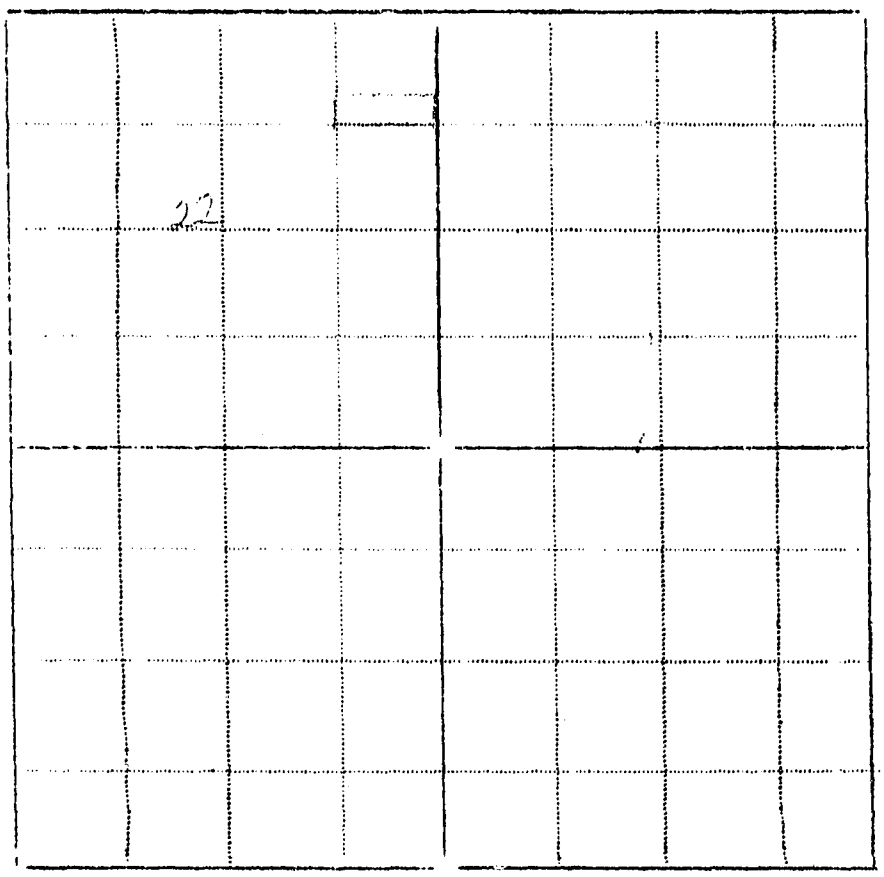

Information by Geo G Herbert Place Billings Date April 7, 1943

FORM SM-1

A STUDY OF MONTANA'S WATER RESOURCES

County _____ Source of Information _____

1. Water User _____ Address _____

2. Stream _____ Tributary to _____ Basin _____

3. Point of Diversion ¼ ¼ Section _____ Township _____ Range _____

4. Description of System _____

5. Type of Irrigation _____

6. Original Appropriator _____ Address _____

7. First Use: Year _____ Acres Irrigated _____

8. Maximum Use: Year _____ Acres Irrigated _____

9. Present Use: Year _____ Acres Irrigated _____

10. Last Use: Year _____ Why Abandoned _____

11. Condition of System _____

12. Land Description _____, T _____, R _____

Remarks: _____



WITNESS: _____ Information by _____

Place _____

FORM SM-1

A STUDY OF MONTANA'S WATER RESOURCES

County _____ Source of Information _____

1. Water User _____ Address _____
2. Stream _____ Tributary to _____ Basin _____
3. Point of Diversion _____ Section _____ Township _____ Range _____
4. Description of System _____
5. Type of Irrigation _____
6. Original Appropriator _____ Address _____
7. First Use: Year _____ Acres Irrigated _____
8. Maximum Use: Year _____ Acres Irrigated _____
9. Present Use: Year _____ Acres Irrigated 20
10. Last Use: Year _____ Why Abandoned _____
11. Condition of System _____
12. Land Description _____, T _____, R _____

Remarks: _____

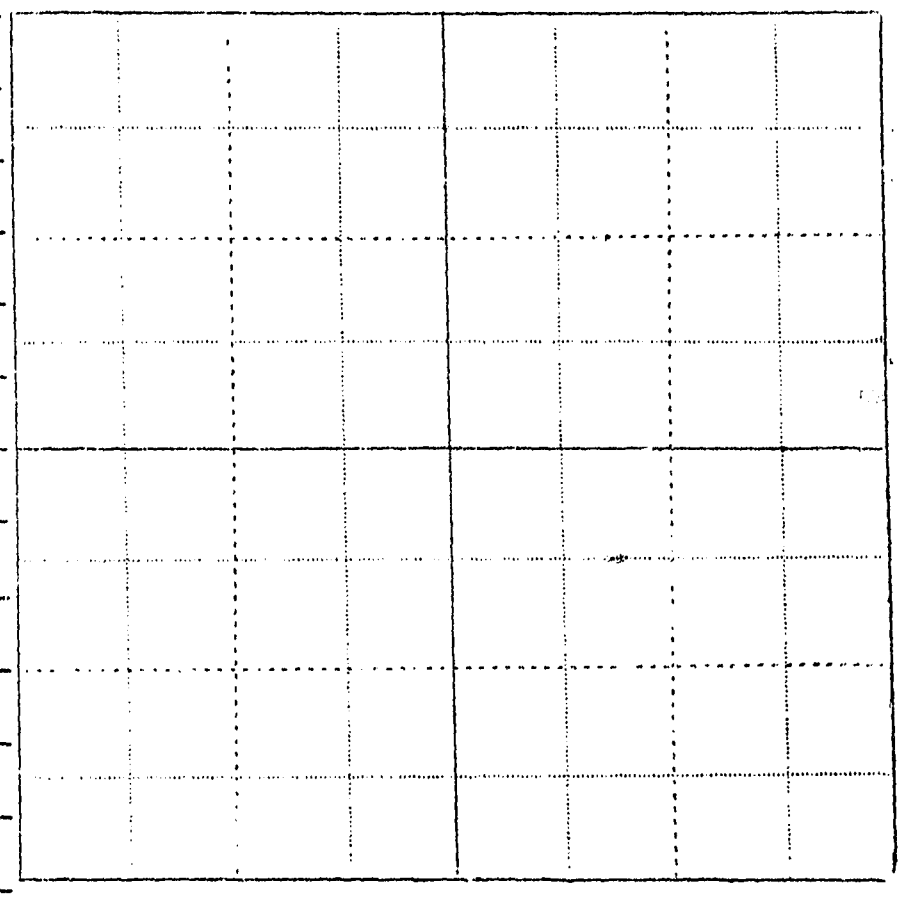

WITNESS _____ Information by _____

Place _____ 2/25/43

FORM SM-1

A STUDY OF MONTANA'S WATER RESOURCES

County Yellowstone Source of Information A.A.A. #5098

1. Water User Geo. E. Witherup Address Rte 2. Box 114A Billings

2. Stream Tributary to Basin

3. Point of Diversion ¼ ¼ Section Township Range

4. Description of System

5. Type of Irrigation

6. Original Appropriator Address

7. First Use: Year Acres Irrigated

8. Maximum Use: Year Acres Irrigated 6.00

9. Present Use: Year 1942 Acres Irrigated ~~3.9~~ (1942)

10. Last Use: Year Why Abandoned

11. Condition of System

12. Land Description part of NWSWSW Sec 32, T 1N, R 26E

Remarks: Has

24½ shares Big

23½ " Lower

WITNESS:



Information by Witherup

Place 2/21/43

FORM SM-1

Phone 5867

A STUDY OF MONTANA'S WATER RESOURCES

County Yellowstone Source of Information _____

1. Water User Clarence T. Ward Address 302 Burlington Bldg

2. Stream Big Ditch Tributary to _____ Basin _____

3. Point of Diversion ¼ ¼ Section _____ Township _____ Range _____

4. Description of System _____

5. Type of Irrigation _____

6. Original Appropriator _____ Address _____

7. First Use: Year _____ Acres Irrigated _____

8. Maximum Use: Year _____ Acres Irrigated _____

9. Present Use: Year _____ Acres Irrigated 5.00

10. Last Use: Year _____ Why Abandoned _____

11. Condition of System _____

12. Land Description [illegible] Sec 31, T 1N, R 26E

Remarks: _____

[illegible]

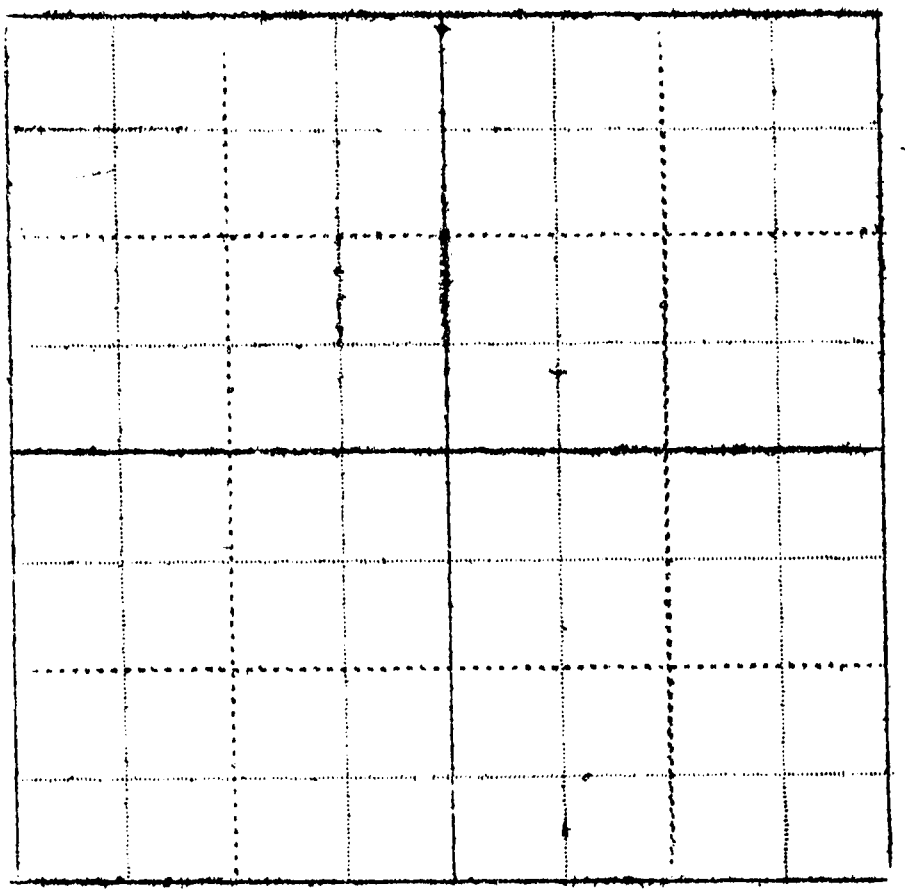

226

WITNESS: _____ Information by _____

Place _____

515

FORM SM-1a

STATE OF MONTANA WATER RESOURCES SURVEY

County Yellowstone Date February 1943

Name of Water User Patricia Wright Address Route 2, Billings

1. Do you own this land? Yes X No ___ If not give the owner's name below:

   Owner's name _____ Address _____

2. Source of Water Yellowstone River Water delivered by _____

3. Give point of Diversion ___ ¼ ___ ¼ ___ Section _____ Township ___ Range ___

4. Water is obtained by: (Check one) Gravity _____ Pumping _____ Other _____

5. Who first used water on this land? _____ Address _____

6. In what year was this land first irrigated? _____ Approximate Acres _____

7. What is the greatest number of acres you have irrigated? _____ Date _____

8. Present Use: Year 1942 Acres Irrigated 5

9. If this land is not irrigated now give date of last use _____

10. State the total number of acres that could be irrigated _____ acres.

11. What is the condition of your irrigation system? _____

12. Land Description: Frac/ NE¼NW¼SE¼, Sec. 31, Twp. 1 N. Range 26 E.

Remarks: Irrigated from the [illegible] [illegible] [illegible] [illegible] [illegible] [illegible] [illegible] [illegible] [illegible] [illegible]



Information by [illegible] Place Billings Date March 3, 1943

STATE ENGINEER
~~Helena~~, Montana
x 873
llings

BILLINGS MONT
FEB 5
6 30 PM
1943

UNITED STATES POSTAGE
3 CENTS

Miss Patricia Wright

Route 2

Billings, Montana

FORM SM-1

A STUDY OF MONTANA'S WATER RESOURCES

County [illegible] Source of Information _____

1. Water User [illegible] Address [illegible] - Rte 2

2. Stream _____ Tributary to _____ Basin _____

3. Point of Diversion ¼ ¼ Section _____ Township _____ Range _____

4. Description of System _____

5. Type of Irrigation _____

6. Original Appropriator _____ Address _____

7. First Use: Year _____ Acres Irrigated _____

8. Maximum Use: Year _____ Acres Irrigated _____

9. Present Use: Year _____ Acres Irrigated [illegible]

10. Last Use: Year _____ Why Abandoned _____

11. Condition of System _____

12. Land Description [illegible], T [illegible], R [illegible]

Remarks: no



WITNESS: _____ Information by _____

Place _____

FORM SM-1

Phone 3 75[illegible]

11 F.

A STUDY OF MONTANA'S WATER RESOURCES

County Yellowstone Source of Information AAA

1. Water User John R. Yates Address Billings, Mont. Box 1237
2. Stream [illegible] Tributary to [illegible] Basin [illegible]
3. Point of Diversion ¼ ¼ Section [illegible] Township [illegible] Range [illegible]
4. Description of System [illegible]
5. Type of Irrigation [illegible]
6. Original Appropriator [illegible] Address [illegible]
7. First Use: Year [illegible] Acres Irrigated [illegible]
8. Maximum Use: Year [illegible] Acres Irrigated [illegible]
9. Present Use: Year 1941 Acres Irrigated 78.00
10. Last Use: Year [illegible] Why Abandoned [illegible]
11. Condition of System [illegible]
12. Land Description [illegible], T 1 N, R 26 E.

Remarks: [illegible]

77½ shares [illegible]

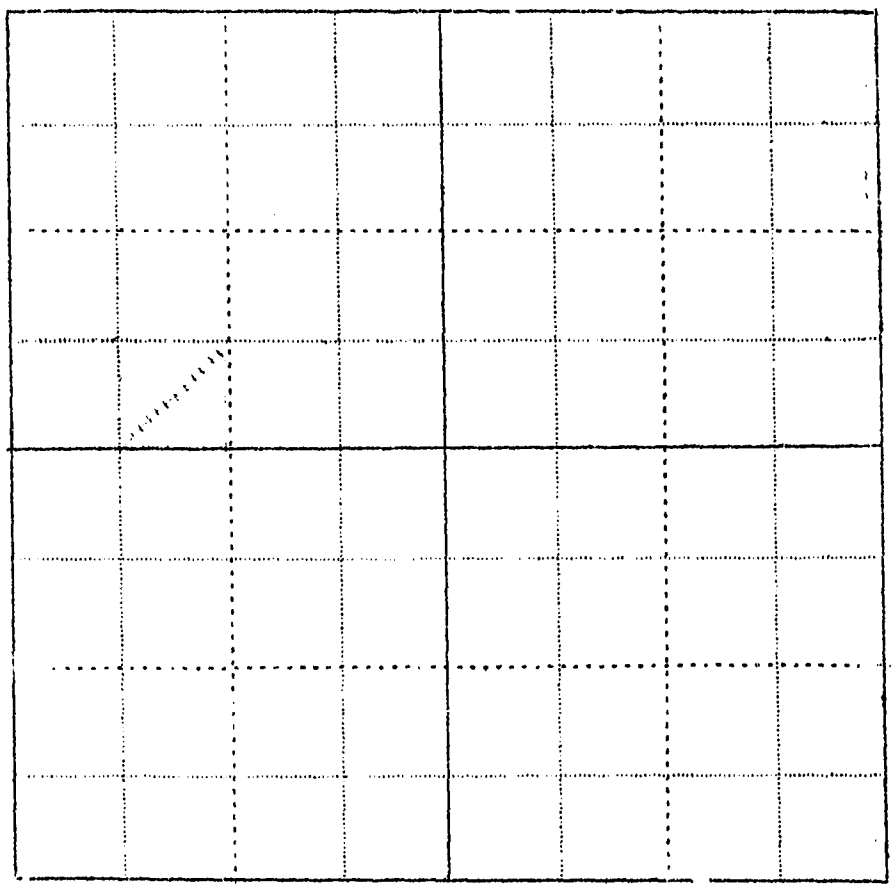

WITNESS: [illegible] Information by [illegible]

Place [illegible]

Please Do Not Fill in Any Items on This Page

Notice of Appropriation

1. County Yellowstone Book E Page 83 Record Misc.
2. Name of Appropriator Billings Land & Irrig. Co. Address Billings, Mont.
3. Date Appropriated Sept. 19, 1905 Date Filed Sept. 21, 1905

   Amount Appropriated, Miners Inches ..... , Cubic Feet per second 50
4. Name of Stream Bitter Creek Tributary ..... Basin .....
5. Point of Diversion About 300 ft. east of where Five-mile creek crosses center line of SE¼ of

   Sec. 10 Twp. 1N Rge. 26E Bank of Stream .....
6. Purpose Irrigation, domestic
7. Description of System Dam at point of diversion, built of stone, dirt & brush to extend from bank to bank of said creek. Dam to be 14 ft. long, 12 ft. wide on top & 60 ft. along top. Main ditch will tap dam at SW end & cross SE¼ of sec. 10 & S½ of sec. 11 1N 26E. Ditch will be 1½ mi. long, 4 ft wide across bottom & not less than 2 ft. deep. Up said creek-bed will be a reservoir bounded by banks of creek and dam. Smaller ditches tap main ditch to distribute water to land.
8. Land Description of Intended Place of Use

   sec. 11 and 12 1N 26E
9. Remarks (Pertaining to Use, etc.) Bitter Creek is a small creek flowing into Yellowstone river from north bank in sec. 7 1N 27E Also all waters of springs, coulees, etc. tributary to said creek above diversion point.

Decree

10. Case No. ..... Date ..... Amt. Decreed: M. I. ..... C. F. S. .....
11. To Whom Decreed ..... Address .....
12. Name of Ditch ..... Maximum Capacity (C. F. S.) .....
13. Date of Priority ..... Purpose .....
14. Land Description of Place of Use as Decreed .....

FORM SM-1a

A STUDY OF MONTANA'S WATER RESOURCES

County _____ Source of Information _____

1. Water User _____ Address _____
2. Stream _____ Tributary to _____ Basin _____
3. Point of Diversion _____ ¼ Section _____ Township _____ Range _____
4. Description of System _____
5. Type of Irrigation _____
6. Original Appropriator _____ Address _____
7. First Use: Year _____ Acres Irrigated _____
8. Maximum Use: Year _____ Acres Irrigated _____
9. Present Use: Year _____ Acres Irrigated _____
10. Last Use: Year _____ Why Abandoned _____
11. Condition of System _____
12. Land Description _____, T _____, R _____

Remarks: _____



WITNESS _____ Information by _____

Place _____

FORM SM-1a

STATE OF MONTANA WATER RESOURCES SURVEY

County Yellowstone Date February 1943

Name of Water User Casper Lambrecht Address Route 3, Billings

1. Do you own this land? Yes ____ No X If not give the owner's name below:

   Owner's name Yell. Co. Poor Farm Address ____

2. Source of Water Yellowstone River Water delivered by B. L & I.

3. Give point of Diversion ____ ¼ ____ ¼ ____ Section ____ Township ____ Range ____

4. Water is obtained by: (Cneck one) Gravity / Pumping ____ Other ____

5. Who first used water on this land? ____ Address ____

6. In what year was this land first irrigated? ____ Approximate Acres ____

7. What is the greatest number of acres you have irrigated? 61.00 Date ____

8. Present Use: Year 1942 Acres Irrigated ~~65 est.~~ 61.00

9. If this land is not irrigated now give date of last use ____

10. State the total number of acres that could be irrigated 61.00 acres.

11. What is the condition of your irrigation system? Good

12. Land Description: N½NE¼SE¼, SE¼NE¼, Sec. 23, T.p. 1 N. Range 26 E.

Remarks: Poor Farm has 5 shares in the B. L & I. and Casper Lambrecht has 80 shares in the B. L & I.
From which shares is this land irrigated?



Information by Casper Lambrecht Place Office Date 3/2/43

FORM SM-1

A STUDY OF MONTANA'S WATER RESOURCES

County Y'stone Source of Information AAA 7025

1. Water User Yellowstone Co. Poor Farm Address

2. Stream B. L. & D. Tributary to Basin

3. Point of Diversion ¼ ¼ Section Township Range

4. Description of System Ditches & Headgate

5. Type of Irrigation Gravity

6. Original Appropriator [illegible] Address

7. First Use: Year Acres Irrigated

8. Maximum Use: Year Acres Irrigated

9. Present Use: Year Acres Irrigated

10. Last Use: Year Why Abandoned

11. Condition of System Good

12. Land Description N-NE SE¼ SE NE¼ Sec 23, T 1N, R 26E.

Remarks: Poor Farm has 5 shares B. L. & D. ~~Casper Lambrecht has 80 shares [illegible]~~ [illegible] Irrigated [illegible] Casper & Peter Lambrecht [illegible]

Casper Lambrecht - Rte 3 - Billings Tenant

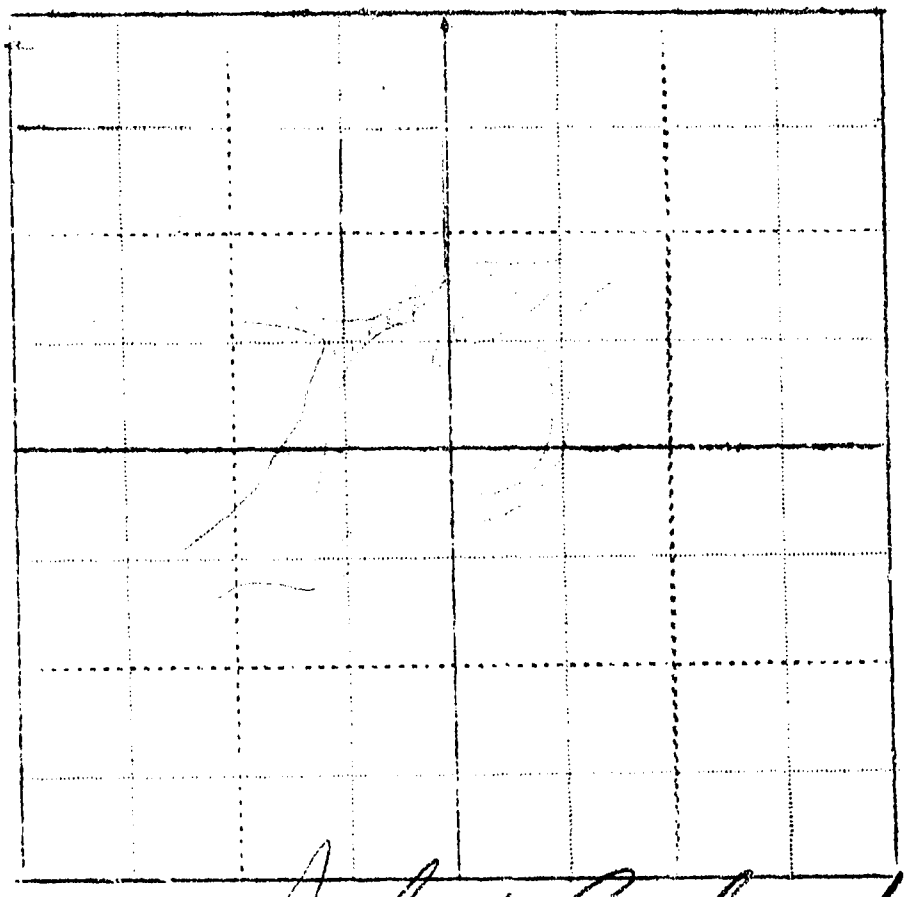

WITNESS: [illegible]

Information by Peter Lambrecht

Place Billings Monts Feb. 25. 1942

616

FORM SM-1a

STATE OF MONTANA WATER RESOURCES SURVEY

County Yellowstone Date February 24, 1943

Name of Water User Armand Zender Address Route 3

1. Do you own this land? Yes ___ No X If not give the owner's name below:

   Owner's name W. C. Buechner Address Roy, Montana

2. Source of Water Yellowstone Water delivered by B L & I

3. Give point of Diversion ___ ¼ ___ ¼ ___ Section ___ Township ___ Range ___

4. Water is obtained by: (Check one) Gravity ✓ Pumping ___ Other ___

5. Who first used water on this land? ___ Address ___

6. In what year was this land first irrigated? ___ Approximate Acres ___

7. What is the greatest number of acres you have irrigated? 6 Date ___

8. Present Use: Year 1942 Acres Irrigated 6.00

9. If this land is not irrigated now give date of last use ___

10. State the total number of acres that could be irrigated 6 acres.

11. What is the condition of your irrigation system? Fair

12. Land Description: Frac. NW¼SE¼, Sec. 22, Twp. 1 N. Range 26 E.

Remarks:

I own the land now and not W. C. Buechner.

Gets water from Billings Bench Canal

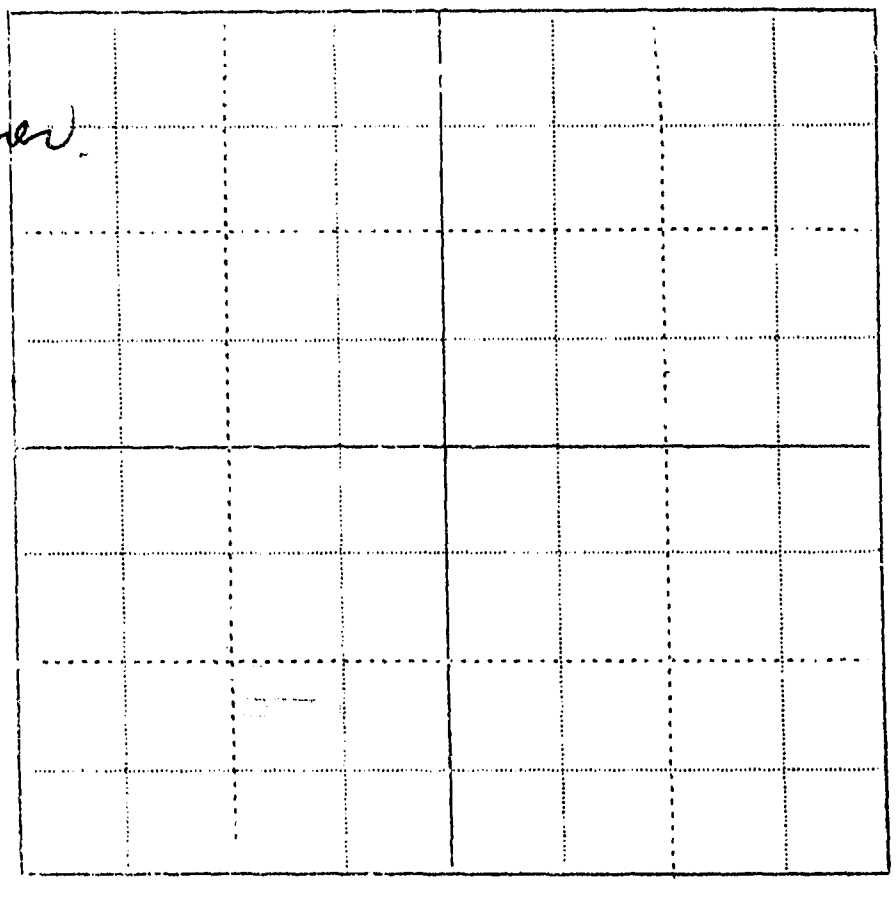

Information by Armand Zender Place RT. 3 - Billings Date 3-2-43

FORM SM-1

A STUDY OF MONTANA'S WATER RESOURCES

County _____ Source of Information _____

1. Water User _____ Address _____

2. Stream _____ Tributary to _____ Basin _____

3. Point of Diversion ¼ ¼ Section _____ Township _____ Range _____

4. Description of System _____

5. Type of Irrigation _____

6. Original Appropriator _____ Address _____

7. First Use; Year _____ Acres Irrigated _____

8. Maximum Use; Year _____ Acres Irrigated _____

9. Present Use; Year _____ Acres Irrigated _____

10. Last Use; Year _____ Why Abandoned _____

11. Condition of System _____

12. Land Description _____, T 11, R 24 E

Remarks: _____

WITNESS: _____ Information by _____

Place _____

FORM Stwd

A STUDY OF MONTANA'S WATER RESOURCES

County _____ Source of Information _____

1. Water User _____ Address _____

2. Stream _____ Tributary to _____ Basin _____

3. Point of Diversion ¼ ¼ Section _____ Township _____ Range _____

4. Description of System _____

5. Type of Irrigation _____

6. Original Appropriator _____ Address _____

7. First Use: Year _____ Acres Irrigated _____

8. Maximum Use: Year _____ Acres Irrigated _____

9. Present Use: Year _____ Acres Irrigated _____

10. Last Use: Year _____ Why Abandoned _____

11. Condition of System _____

12. Land Description _____, T _____, R _____

Remarks: _____



WITNESS: _____ Information by _____

Place _____

FORM SM-1

A STUDY OF MONTANA'S WATER RESOURCES

County _____ Source of Information _____

1. Water User _____ Address _____

2. Stream _____ Tributary to _____ Basin _____

3. Point of Diversion ¼ ¼ Section _____ Township _____ Range _____

4. Description of System _____

5. Type of Irrigation _____

6. Original Appropriator _____ Address _____

7. First Use: Year _____ Acres Irrigated _____

8. Maximum Use: Year _____ Acres Irrigated _____

9. Present Use: Year _____ Acres Irrigated _____

10. Last Use: Year _____ Why Abandoned _____

11. Condition of System _____

12. Land Description _____, T _____, R _____

Remarks: _____



WITNESS: _____ Information by _____

Plaine _____

FORM SM-1

A STUDY OF MONTANA'S WATER RESOURCES

County _____ Source of Information _____

1. Water User _____ Address _____

2. Stream _____ Tributary to _____ Basin _____

3. Point of Diversion ¼ ¼ Section _____ Township _____ Range _____

4. Description of System _____

5. Type of Irrigation _____

6. Original Appropriator _____ Address _____

7. First Use: Year _____ Acres Irrigated _____

8. Maximum Use: Year _____ Acres Irrigated _____

9. Present Use: Year _____ Acres Irrigated _____

10. Last Use: Year _____ Why Abandoned _____

11. Condition of System _____

12. Land Description _____, T _____, R _____

Remarks: _____

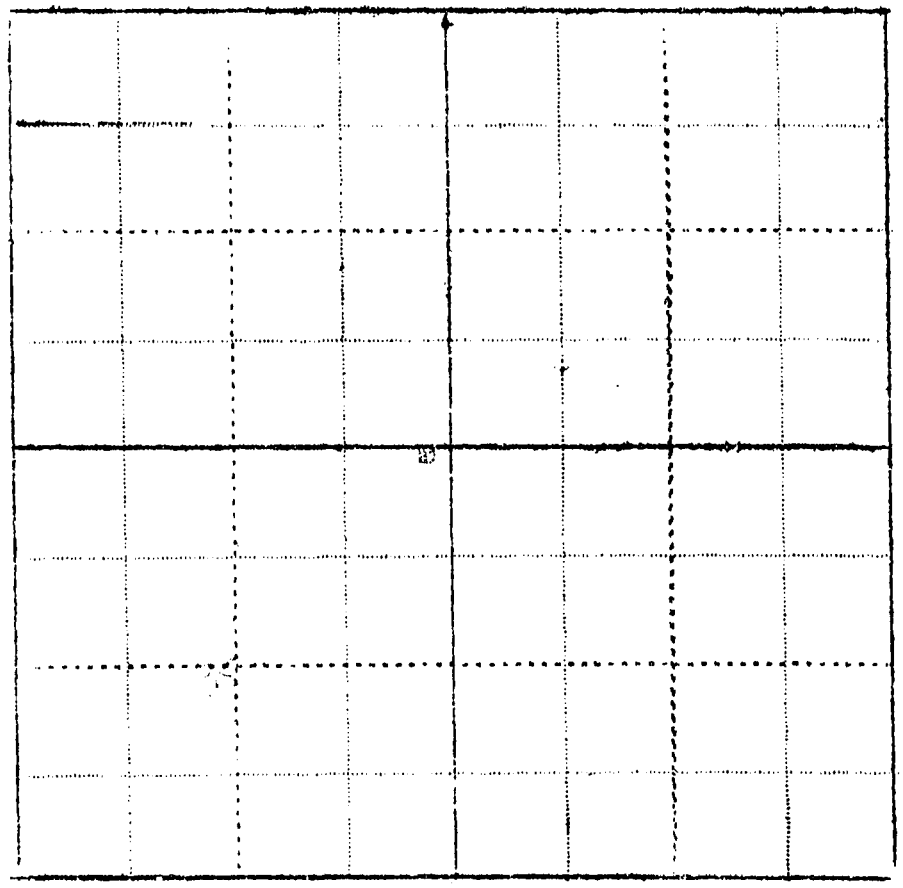

WITNESS: _____ Information by _____

Title _____

FORM SM-1

A STUDY OF MONTANA'S WATER RESOURCES

County _____ Source of Information _____

1. Water User _____ Address _____

2. Stream _____ Tributary to _____ Basin _____

3. Point of Diversion ___ ¼ ___ ¼ Section _____ Township _____ Range _____

4. Description of System _____

5. Type of Irrigation _____

6. Original Appropriator _____ Address _____

7. First Use: Year _____ Acres Irrigated _____

8. Maximum Use: Year _____ Acres Irrigated _____

9. Present Use: Year _____ Acres Irrigated _____

10. Last Use: Year _____ Why Abandoned _____

11. Condition of System _____

12. Land Description _____, T _____, R _____

Remarks: _____



WITNESS: _____ Information by _____

Place _____

FORM SM-1

A STUDY OF MONTANA'S WATER RESOURCES

County _____ Source of Information _____

1. Water User _____ Address _____

2. Stream _____ Tributary to _____ Basin _____

3. Point of Diversion ¼ ¼ Section _____ Township _____ Range _____

4. Description of System _____

5. Type of Irrigation _____

6. Original Appropriator _____ Address _____

7. First Use: Year _____ Acres Irrigated _____

8. Maximum Use: Year _____ Acres Irrigated _____

9. Present Use: Year _____ Acres Irrigated _____

10. Last Use: Year _____ Why Abandoned _____

11. Condition of System _____

12. Land Description _____, T _____, R _____

Remarks: _____



WITNESS: _____ Information by _____

Place _____

FORM SM-1

A STUDY OF MONTANA'S WATER RESOURCES

County [illegible] Source of Information A.A.A. #213

1. Water User Portland Mortgage Co. Address % Henry F. Chapple agt. Billings Mont.

2. Stream [illegible] Tributary to ..... Basin .....

3. Point of Diversion ¼ ¼ Section ..... Township ..... Range .....

4. Description of System [illegible]

5. Type of Irrigation [illegible]

6. Original Appropriator [illegible] Address .....

7. First Use: Year ..... Acres Irrigated .....

8. Maximum Use: Year ..... Acres Irrigated .....

9. Present Use: Year 1941 Acres Irrigated ~~1698~~ 1042.9

10. Last Use: Year ..... Why Abandoned .....

11. Condition of System [illegible]

12. Land Description S² Sec 30, T 1N, R 25E.

Remarks:

105 Shares under Cove ditch

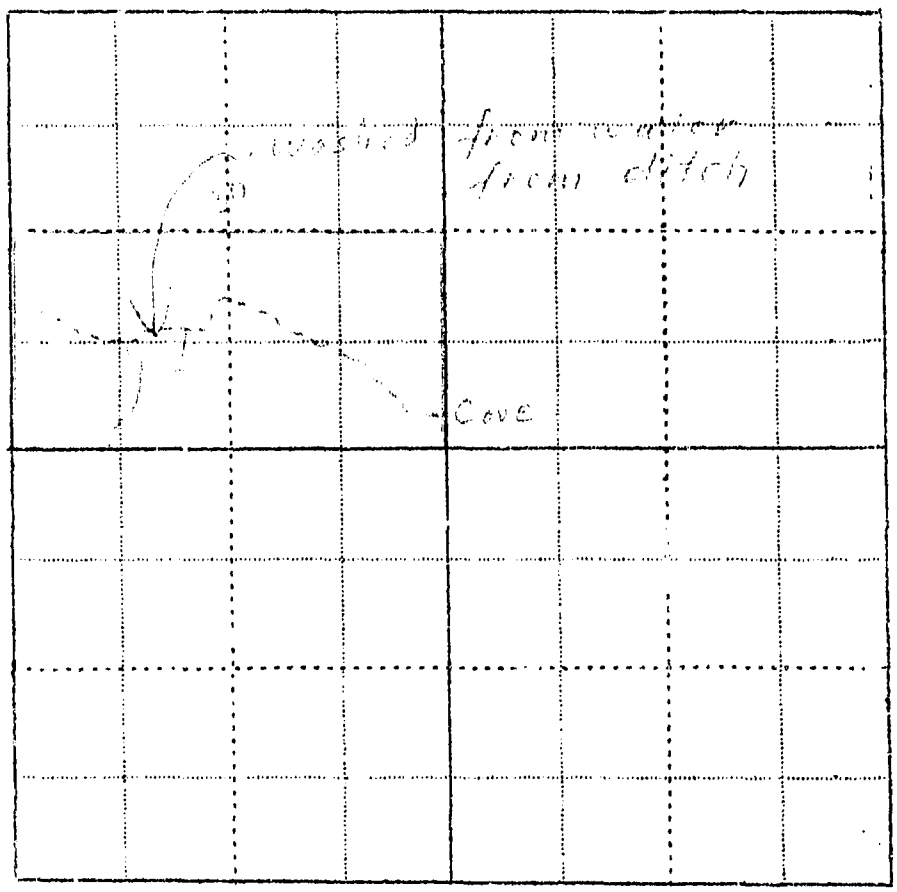

WITNESS: [illegible] Information by [illegible]

Place Billings [illegible]

FORM SM-1

A STUDY OF MONTANA'S WATER RESOURCES

County _____ Source of Information _____

1. Water User _____ Address _____

2. Stream _____ Tributary to _____ Basin _____

3. Point of Diversion ___ ¼ ___ ¼ Section _____ Township _____ Range _____

4. Description of System _____

5. Type of Irrigation _____

6. Original Appropriator _____ Address _____

7. First Use: Year _____ Acres Irrigated _____

8. Maximum Use: Year _____ Acres Irrigated _____

9. Present Use: Year _____ Acres Irrigated _____

10. Last Use: Year _____ Why Abandoned _____

11. Condition of System _____

12. Land Description _____, T _____, R _____

Remarks: _____

Indian Big
Indian Ditch

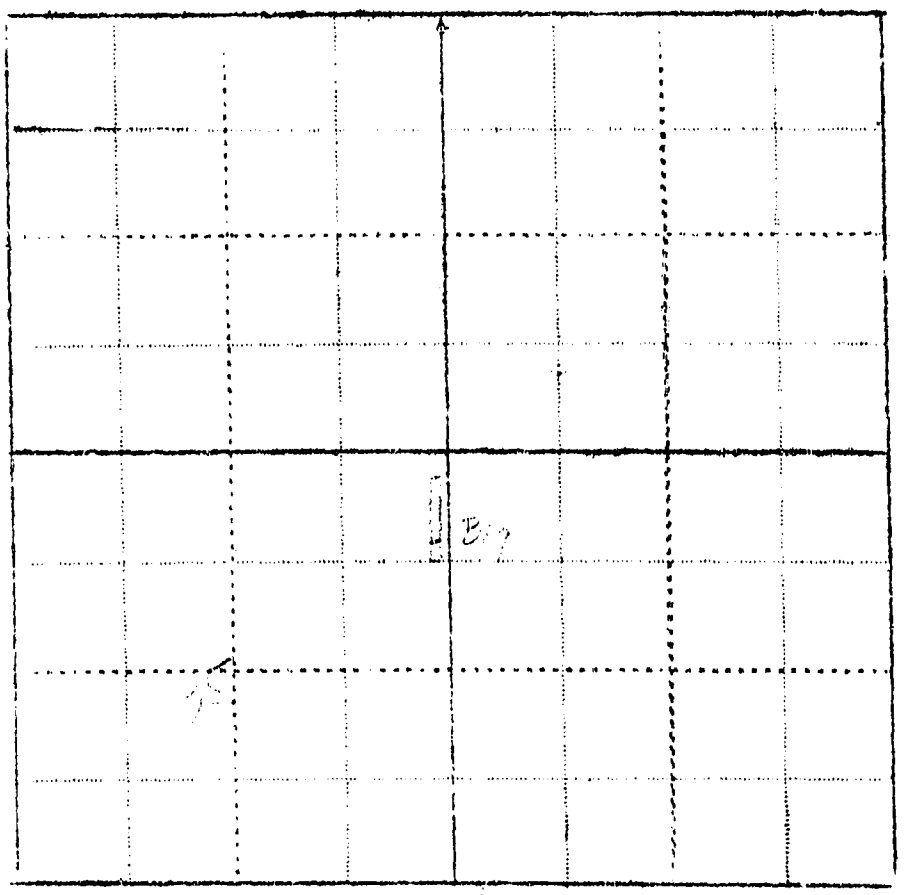

WITNESS: _____ Information by _____

Place _____

FORM SM-1

A STUDY OF MONTANA'S WATER RESOURCES

County _____ Source of Information _____

1. Water User _____ Address _____

2. Stream _____ Tributary to _____ Basin _____

3. Point of Diversion ___ ¼ ___ ¼ Section _____ Township _____ Range _____

4. Description of System _____

5. Type of Irrigation _____

6. Original Appropriator _____ Address _____

7. First Use: Year _____ Acres Irrigated _____

8. Maximum Use: Year _____ Acres Irrigated _____

9. Present Use: Year _____ Acres Irrigated _____

10. Last Use: Year _____ Why Abandoned _____

11. Condition of System _____

12. Legal Description _____, T _____, R _____

Remarks: _____

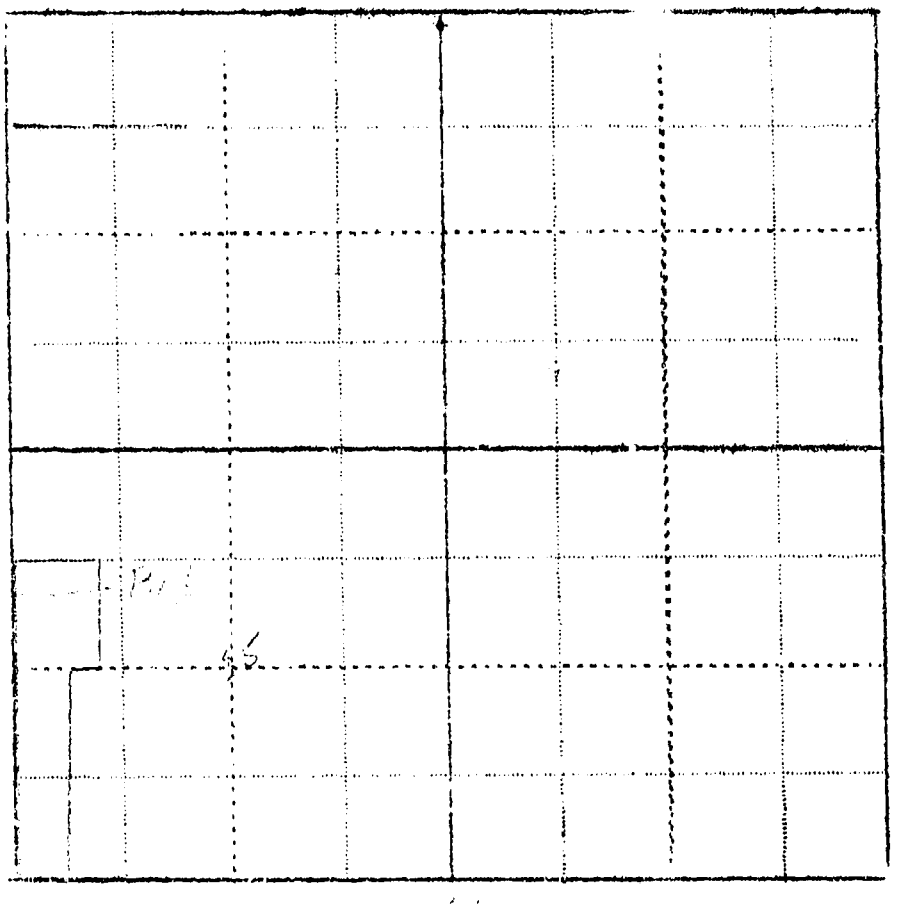

WITNESS: _____ Information by _____

Place _____

FORM SM-1

A STUDY OF MONTANA'S WATER RESOURCES

County _____ Source of Information _____

1. Water User _____ Address _____

2. Stream _____ Tributary to _____ Basin _____

3. Point of Diversion ½ ¼ Section _____ Township _____ Range _____

4. Description of System _____

5. Type of Irrigation _____

6. Original Appropriator _____ Address _____

7. First Use: Year _____ Acres Irrigated _____

8. Maximum Use: Year _____ Acres Irrigated _____

9. Present Use: Year _____ Acres Irrigated _____

10. Last Use: Year _____ Why Abandoned _____

11. Condition of System _____

12. Land Description _____, T _____, R _____

Remarks: _____



WITNESS: _____ Information by _____

Place _____

FORM SM-1

A STUDY OF MONTANA'S WATER RESOURCES

County _____ Source of Information _____

1. Water User _____ Address _____

2. Stream _____ Tributary to _____ Basin _____

3. Point of Diversion ¼ ¼ Section _____ Township _____ Range _____

4. Description of System _____

5. Type of Irrigation _____

6. Original Appropriator _____ Address _____

7. First Use: Year _____ Acres Irrigated _____

8. Maximum Use: Year _____ Acres Irrigated _____

9. Present Use: Year _____ Acres Irrigated _____

10. Last Use: Year _____ Why Abandoned _____

11. Condition of System _____

12. Land Description _____, T _____, R _____

Remarks: _____

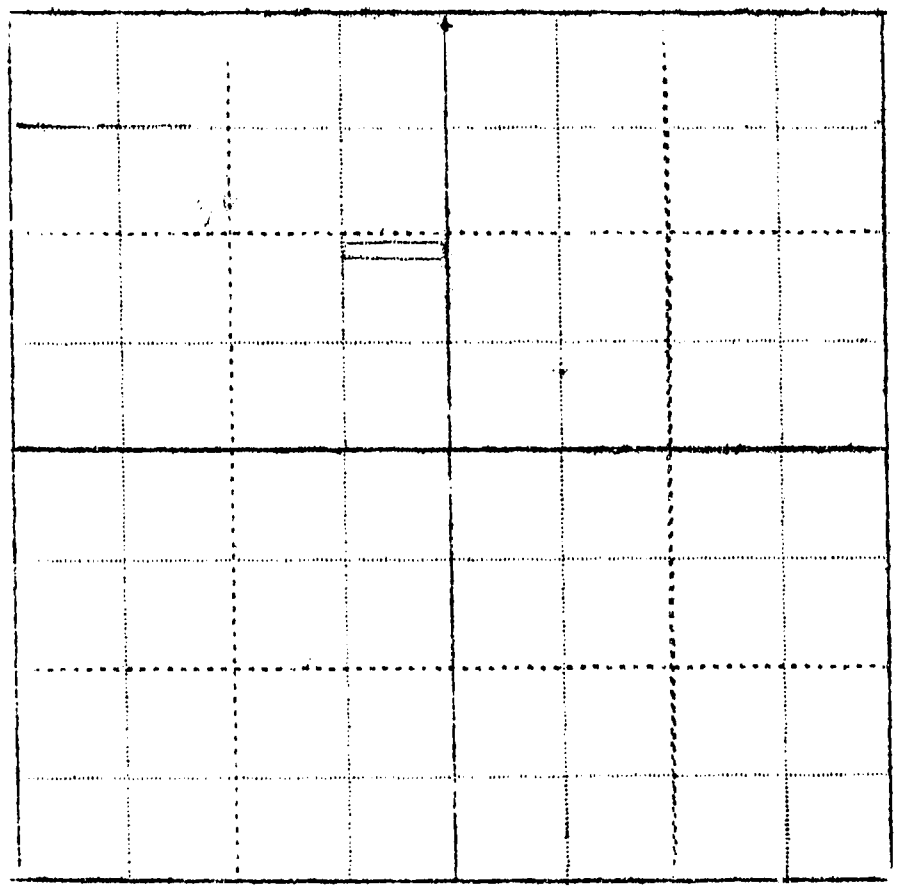

WITNESS: _____ Information by _____

Place _____

FORM SM-1

A STUDY OF MONTANA'S WATER RESOURCES

County _____ Source of Information _____

1. Water User _____ Address _____

2. Stream _____ Tributary to _____ Basin _____

3. Point of Diversion ¼ ¼ Section _____ Township _____ Range _____

4. Description of System _____

5. Type of Irrigation - _____

6. Original Appropriator _____ Address _____

7. First Use: Year _____ Acres Irrigated _____

8. Maximum Use: Year _____ Acres Irrigated _____

9. Present Use: Year _____ Acres Irrigated _____

10. Last Use: Year _____ Why Abandoned _____

11. Condition of System _____

12. Land Description _____, T _____, R _____

Remarks: _____

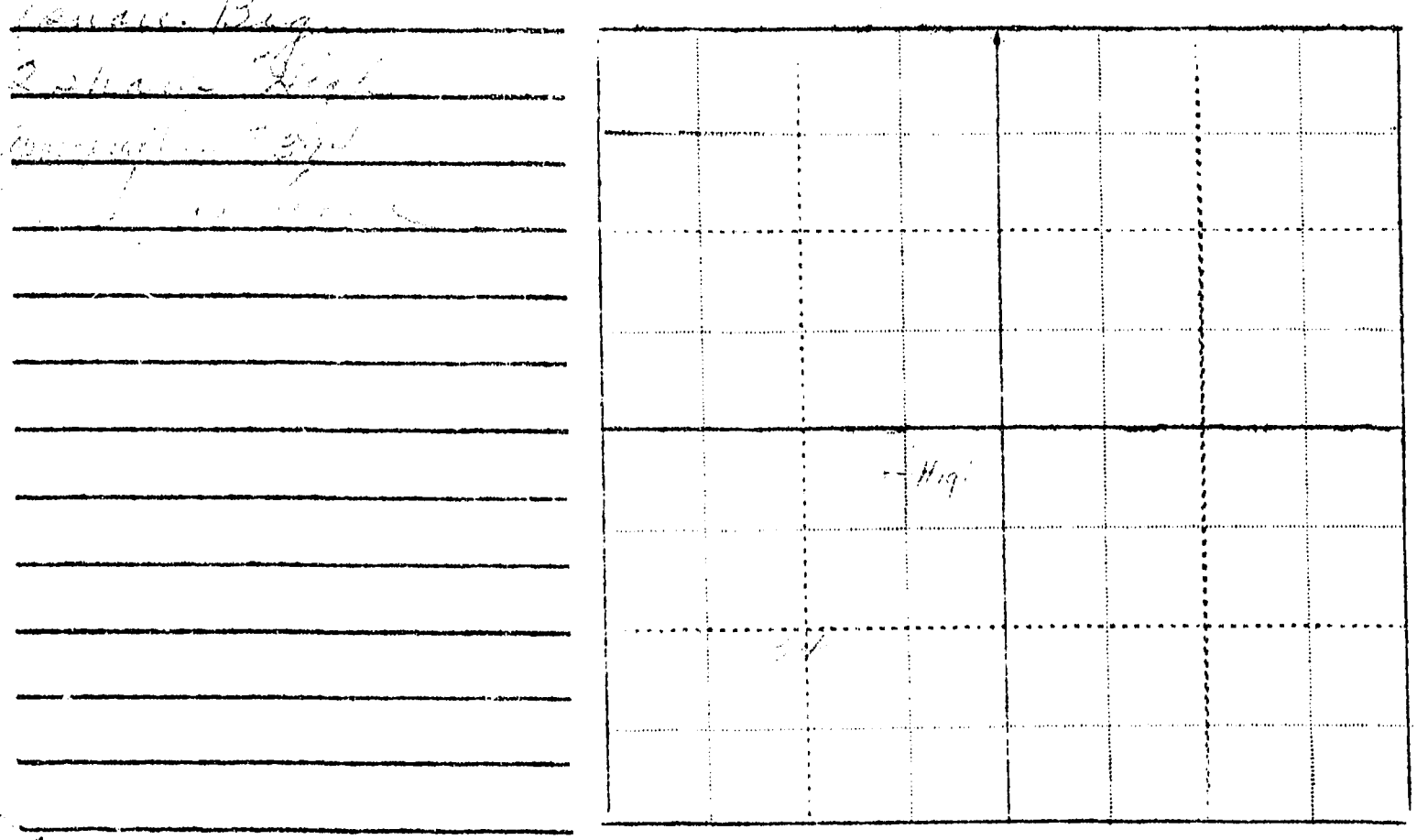

WITNESS: _____ Information by _____

Place _____

Please Do Not Fill in Any Items on This Page

Notice of Appropriation

1. County [illegible] Book [illegible] Page [illegible] Record [illegible]
2. Name of Appropriator [illegible] Address [illegible]
3. Date Appropriated May [illegible] 1893 Date Filed May 11-1893

   Amount Appropriated, Miners Inches [illegible], Cubic Feet per second
4. Name of Stream [illegible] Tributary Basin
5. Point of Diversion [illegible]

   Sec. [illegible] Twp. [illegible] Rge. [illegible] Bank of Stream [illegible]
6. Purpose [illegible]
7. Description of System [illegible]

8. Land Description of Intended Place of Use

   [illegible] NE¼ Sec 27 - 17N, 25E

   [illegible] S½ SE¼ " 22 - 17N, 25E

   [illegible] NW¼ " 24 - 17N, 25E
9. Remarks (Pertaining to Use, etc.) [illegible]

   [illegible] 1893

Decree

10. Case No. Date Amt. Decreed: M. I. C. F. S.
11. To Whom Decreed Address
12. Name of Ditch Maximum Capacity (C. F. S.)
13. Date of Priority Purpose
14. Land Description of Place of Use as Decreed

FORM SM-1

A STUDY OF MONTANA'S WATER RESOURCES

County _____ Source of Information _____

1. Water User _____ Address _____

2. Stream _____ Tributary to _____ Basin _____

3. Point of Diversion ¼ ¼ Section _____ Township _____ Range _____

4. Description of System _____

5. Type of Irrigation _____

6. Original Appropriator _____ Address _____

7. First Use: Year _____ Acres Irrigated _____

8. Maximum Use: Year _____ Acres Irrigated _____

9. Present Use: Year 1942 Acres Irrigated 105

10. Last Use: Year _____ Why Abandoned _____

11. Condition of System _____

12. Land Description _____, T _____, R _____

Remarks: _____

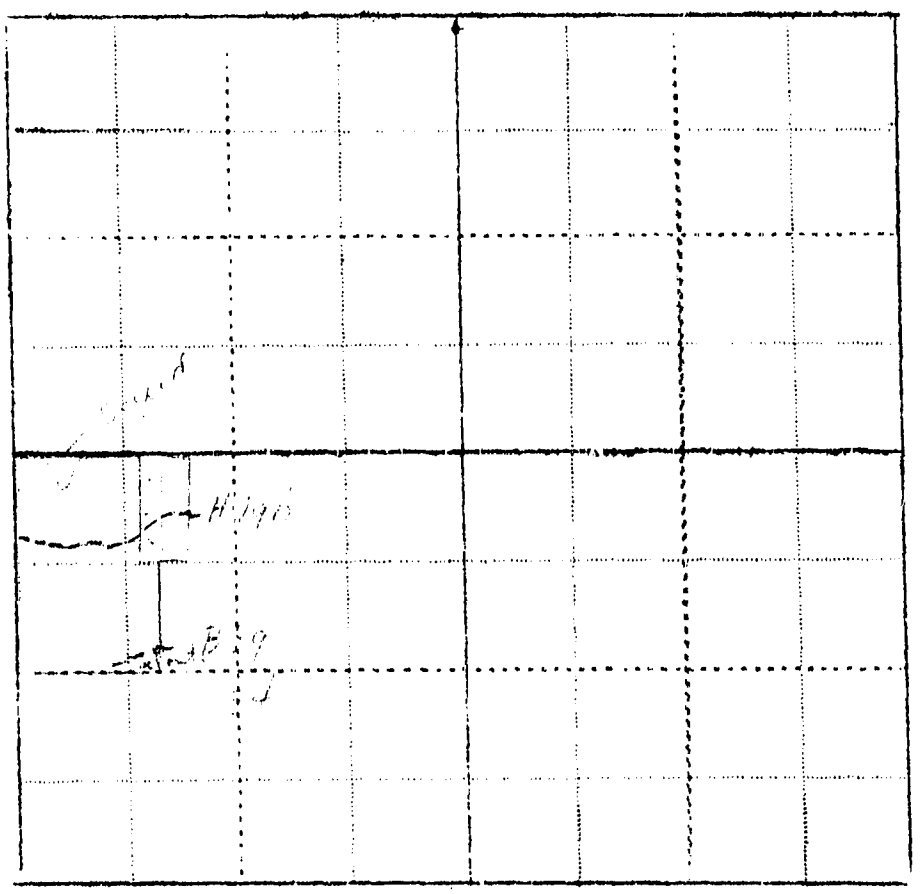

WITNESS: _____ Information by _____

Place _____

P.159

FORM SM-1

A STUDY OF MONTANA'S WATER RESOURCES

County _____ Source of Information _____

1. Water User _____ Address _____

2. Stream _____ Tributary to _____ Basin _____

3. Point of Diversion ¼ ¼ Section _____ Township _____ Range _____

4. Description of System _____

5. Type of Irrigation _____

6. Original Appropriator _____ Address _____

7. First Use: Year _____ Acres Irrigated _____

8. Maximum Use: Year _____ Acres Irrigated _____

9. Present Use: Year 1942 Acres Irrigated 10

10. Last Use: Year _____ Why Abandoned _____

11. Condition of System _____

12. Land Description _____, T _____, R _____

Remarks: _____

1 share Big
2 shares High
6 shares Low
[illegible]
[illegible]
No Leased Land

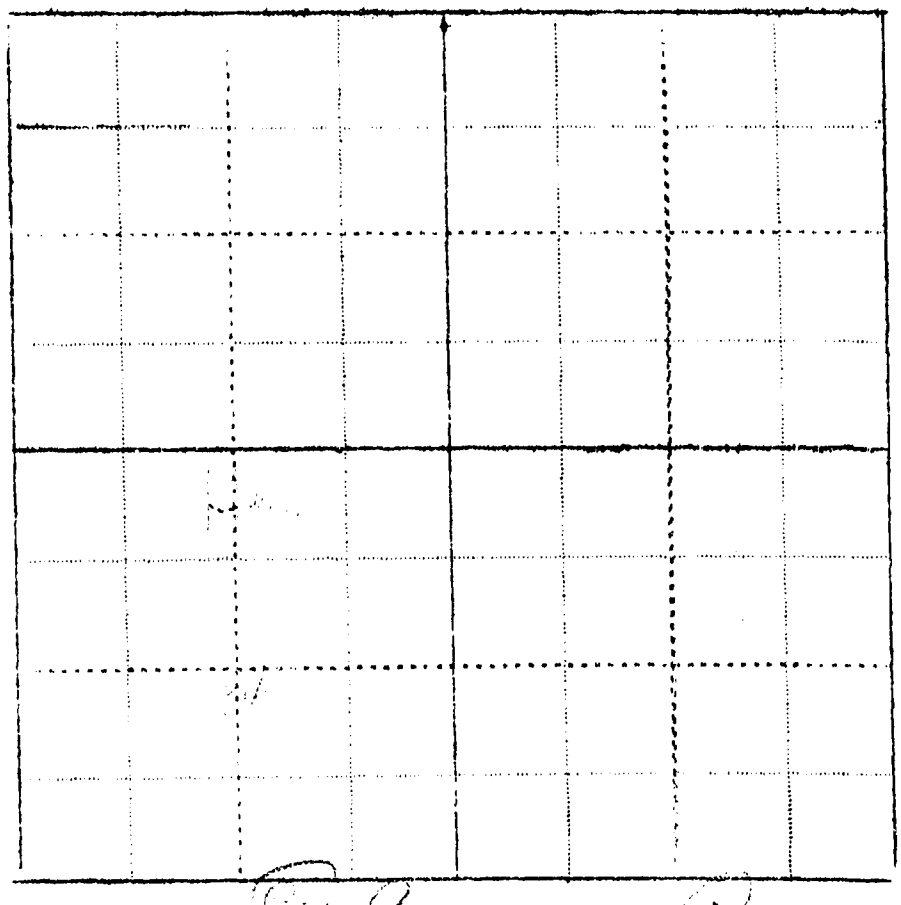

WITNESS: _____ Information by Thomas Roney

Place _____

[illegible] 3/9/43

FORM SM-1

A STUDY OF MONTANA'S WATER RESOURCES

County _____ Source of Information _____

1. Water User _____ Address _____

2. Stream _____ Tributary to _____ Basin _____

3. Point of Diversion ¼ ¼ Section _____ Township _____ Range _____

4. Description of System _____

5. Type of Irrigation _____

6. Original Appropriator _____ Address _____

7. First Use; Year _____ Acres Irrigated _____

8. Maximum Use; Year _____ Acres Irrigated _____

9. Present Use; Year _____ Acres Irrigated _____

10. Last Use; Year _____ Why Abandoned _____

11. Condition of System _____

12. Land Description _____, T _____, R _____

Remarks: _____



WITNESS: _____ Information by _____

Place _____

FORM SM-1

A STUDY OF MONTANA'S WATER RESOURCES

County Yellowstone Source of Information D.A.A. #294

1. Water User Joe McConnell Address Rte 2. Billings Mont.
2. Stream ..... Tributary to ..... Basin .....
3. Point of Diversion ¼ ¼ Section ..... Township ..... Range .....
4. Description of System Irrigate 2 Lots
5. Type of Irrigation Flood
6. Original Appropriator ..... Address .....
7. First Use: Year ..... Acres Irrigated .....
8. Maximum Use: Year ..... Acres Irrigated .....
9. Present Use: Year 1941 Acres Irrigated 88.8
10. Last Use: Year ..... Why Abandoned .....
11. Condition of System Fair
12. Land Description part NW¼ SE¼ SW¼ Sec 33 , T 1N , R 25E

Remarks:

-40 acres

-23 acres

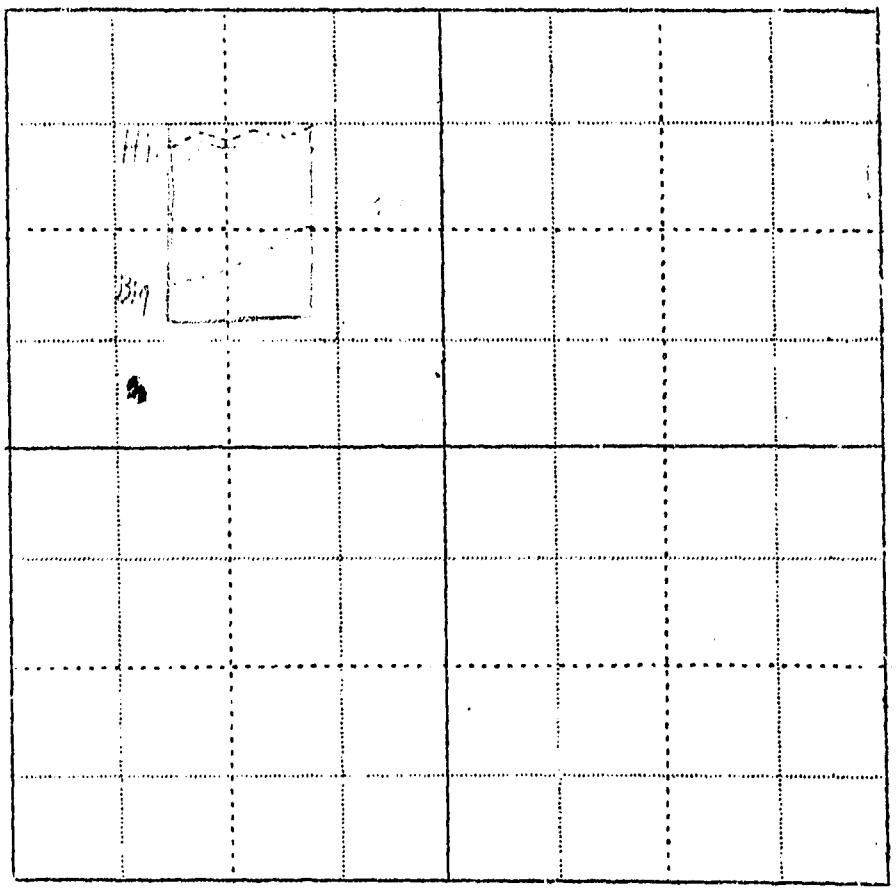

WITNESS: ..... Information by .....

Place .....

FORM SM-1

A STUDY OF MONTANA'S WATER RESOURCES

County _____ Source of Information _____

1. Water User _____ Address _____

2. Stream _____ Tributary to _____ Basin _____

3. Point of Diversion ¼ ¼ Section _____ Township _____ Range _____

4. Description of System _____

5. Type of Irriga _____

6. Original Appropriator _____ Address _____

7. First Use: Year _____ Acres Irrigated _____

8. Maximum Use: Year _____ Acres Irrigated _____

9. Present Use: Year _____ Acres Irrigated _____

10. Last Use: Year _____ Why Abandoned _____

11. Condition of System _____

12. Land Description _____, T _____, R _____

Remarks: _____



WITNESS: _____ Information by _____

Place _____

FORM SM-1

A STUDY OF MONTANA'S WATER RESOURCES

County _____ Source of Information _____

1. Water User _____ Address _____

2. Stream _____ Tributary to _____ Basin _____

3. Point of Diversion ¼ ¼ Section _____ Township _____ Range _____

4. Description of System _____

5. Type of Irrigation _____

6. Original Appropriator _____ Address _____

7. First Use: Year _____ Acres Irrigated _____

8. Maximum Use: Year _____ Acres Irrigated _____

9. Present Use: Year _____ Acres Irrigated _____

10. Last Use: Year _____ Why Abandoned _____

11. Condition of System _____

12. Land Description _____, T _____, R _____

Remarks: _____

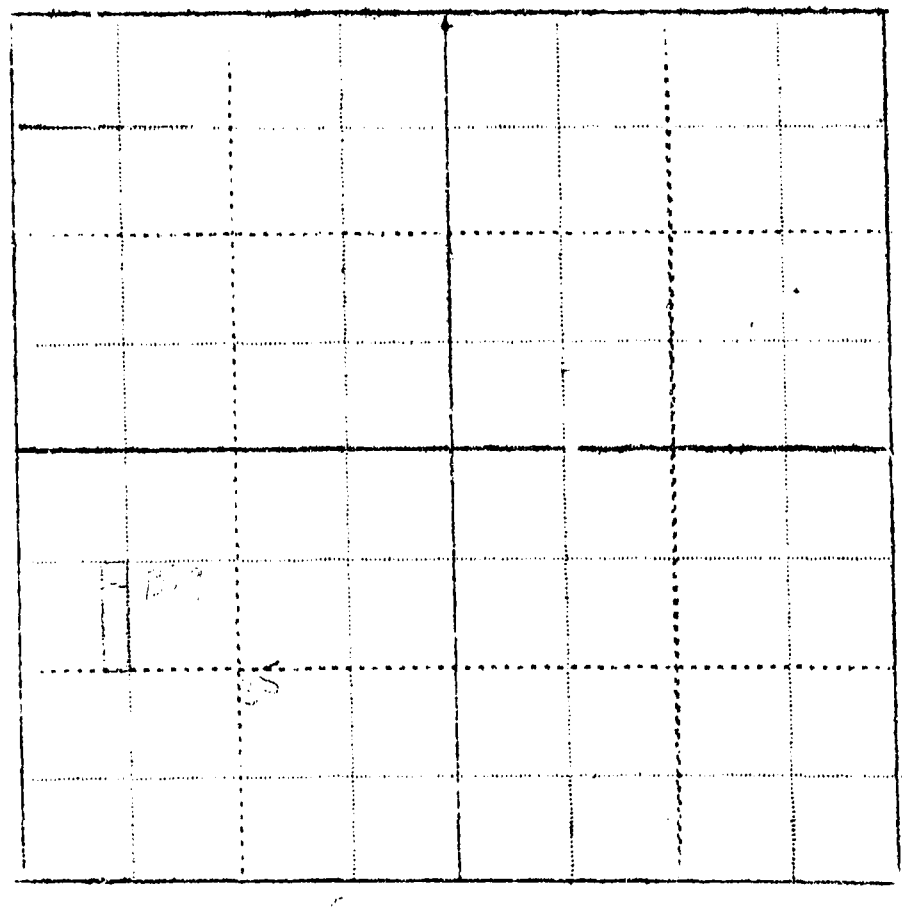

WITNESS: _____ Information by _____

Place _____

FORM SM-1

A STUDY OF MONTANA'S WATER RESOURCES

County _____ Source of Information _____

1. Water User _____ Address _____

2. Stream _____ Tributary to _____ Basin _____

3. Point of Diversion ¼ ¼ Section _____ Township _____ Range _____

4. Description of System _____

5. Type of Irrigation _____

6. Original Appropriator _____ Address _____

7. First Use: Year _____ Acres Irrigated _____

8. Maximum Use: Year _____ Acres Irrigated _____

9. Present Use: Year _____ Acres Irrigated _____

10. Last Use: Year _____ Why Abandoned _____

11. Condition of System _____

12. Land Description _____, T _____, R _____

Remarks: _____

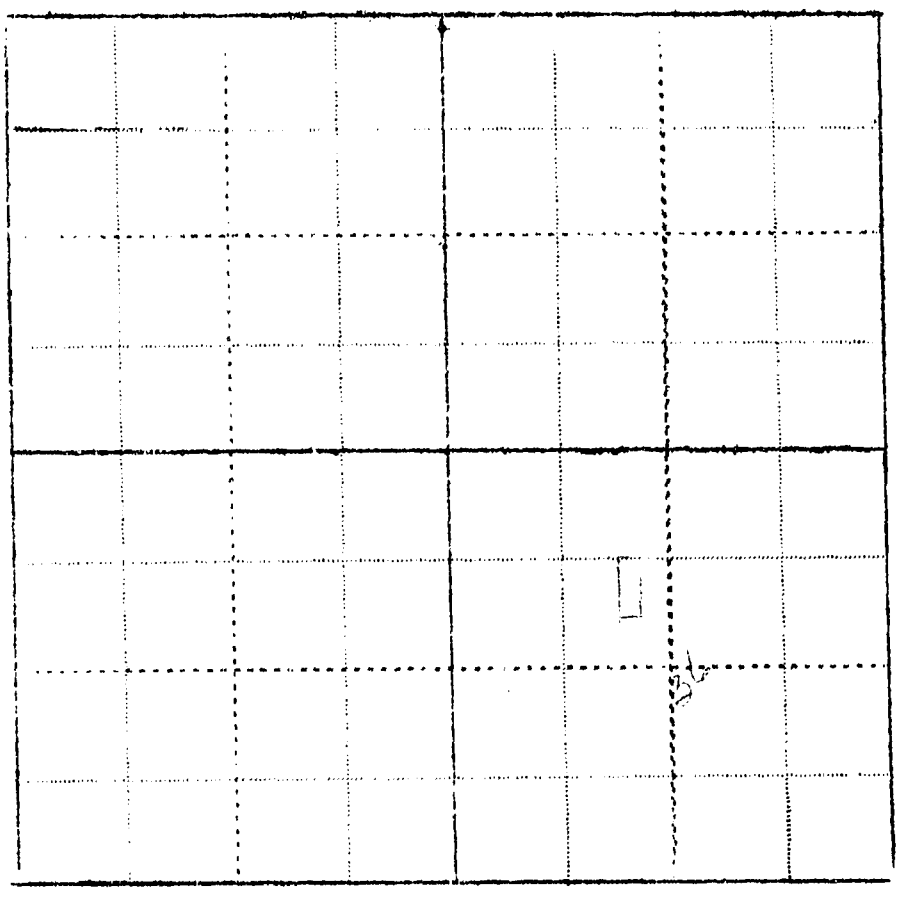

WITNESS: _____ Information by _____

Place _____

FORM SM-1

A STUDY OF MONTANA'S WATER RESOURCES

County [illegible] Source of Information [illegible]

1. Water User [illegible] Address [illegible]

2. Stream [illegible] Tributary to [illegible] Basin [illegible]

3. Point of Diversion [illegible] ¼ ¼ Section [illegible] Township [illegible] Range [illegible]

4. Description of System [illegible]

5. Type of Irrigation [illegible]

6. Original Appropriator [illegible] Address [illegible]

7. First Use: Year [illegible] Acres Irrigated [illegible]

8. Maximum Use: Year [illegible] Acres Irrigated [illegible]

9. Present Use: Year [illegible] Acres Irrigated [illegible]

10. Last Use: Year [illegible] Why Abandoned [illegible]

11. Condition of System [illegible]

12. Land Description [illegible], T [illegible], R [illegible]

Remarks: [illegible]



WITNESS: [illegible] Information by [illegible]

Place [illegible]

FORM SM-1

A STUDY OF MONTANA'S WATER RESOURCES

County _____ Source of Information _____

1. Water User _____ Address _____

2. Stream _____ Tributary to _____ Basin _____

3. Point of Diversion ¼ ¼ Section _____ Township _____ Range _____

4. Description of System _____

5. Type of Irrigation _____

6. Original Appropriator _____ Address _____

7. First Use: Year _____ Acres Irrigated _____

8. Maximum Use: Year _____ Acres Irrigated _____

9. Present Use: Year _____ Acres Irrigated _____

10. Last Use: Year _____ Why Abandoned _____

11. Condition of System _____

12. Land Description _____, T _____, R _____

Remarks: _____

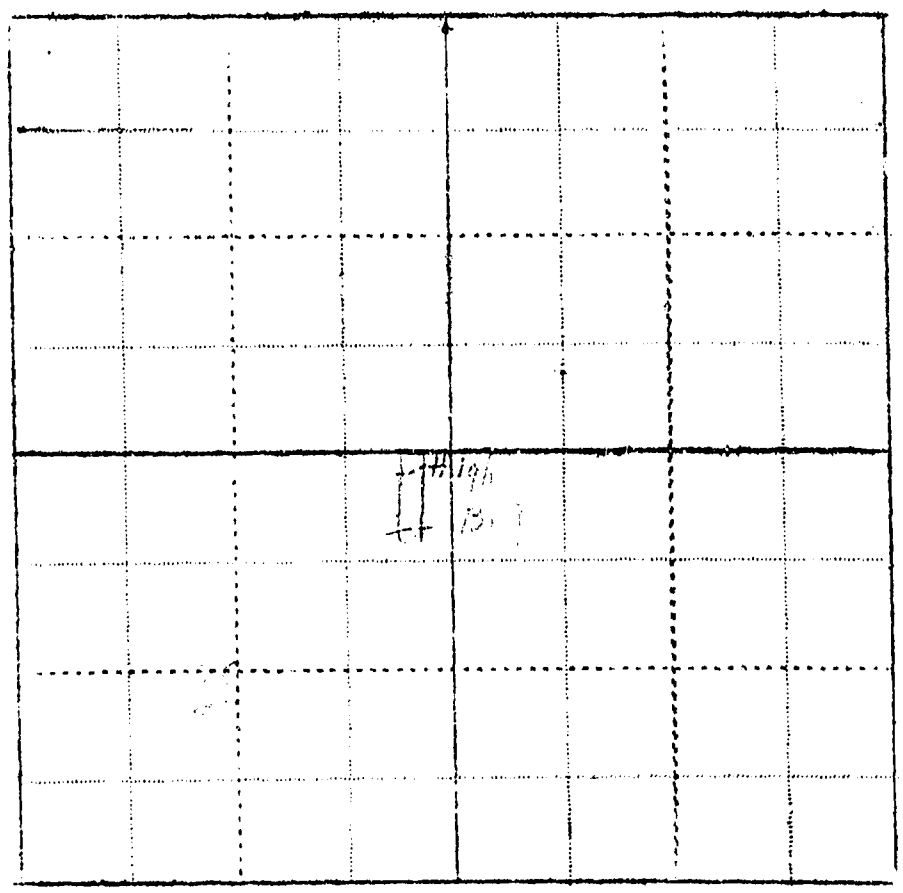

WITNESS: _____ Information by _____

Place _____

FORM SM-1

A STUDY OF MONTANA'S WATER RESOURCES

County _____ Source of Information _____

1. Water User _____ Address _____

2. Stream Rock Tributary to _____ Basin _____

3. Point of Diversion ¼ ¼ Section _____ Township _____ Range _____

4. Description of System Ditch

5. Type of Irrigation _____

6. Original Appropriator _____ Address _____

7. First Use: Year _____ Acres Irrigated _____

8. Maximum Use: Year _____ Acres Irrigated _____

9. Present Use: Year _____ Acres Irrigated _____

10. Last Use: Year _____ Why Abandoned _____

11. Condition of System _____

12. Land Description _____, T _____, R _____

Remarks:

Rock Creek



WITNESS: _____ Information by _____

Place _____

FORM SM-1

31 F

A STUDY OF MONTANA'S WATER RESOURCES

County Yellowstone Source of Information D.A.A. #184.

1. Water User C.M. Shoemaker Address Billings Mont.

2. Stream % Wm. V. Beers. Cove Tributary to Basin

3. Point of Diversion $\frac{1}{4}$ $\frac{1}{4}$ Section Township Range

4. Description of System Headgate & Laterals

5. Type of Irrigation [illegible]

6. Original Appropriator [illegible] Address

7. First Use: Year Acres Irrigated

8. Maximum Use: Year Acres Irrigated

9. Present Use: Year 1941 Acres Irrigated ~~19.3~~ 20.0

10. Last Use: Year Why Abandoned

11. Condition of System Good

12. Land Description E² SE⁴ NW⁴ Sec 31, T 1N, R 25E.

Remarks:

[illegible]

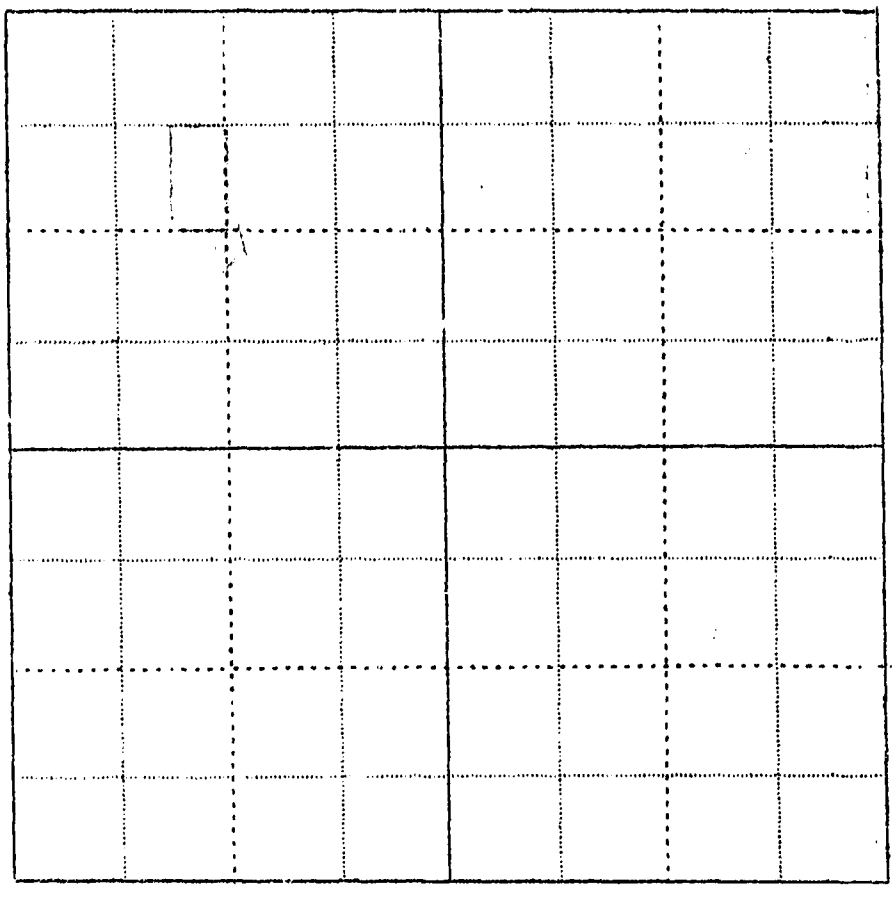

WITNESS: Information by [illegible] Beers

Place 11/18/42

FORM SM-1

A STUDY OF MONTANA'S WATER RESOURCES

County _____ Source of Information _____

1. Water User _____ Address _____

2. Stream _____ Tributary to _____ Basin _____

3. Point of Diversion ¼ ¼ Section _____ Township _____ Range _____

4. Description of System _____

5. Type of Irrigation _____

6. Original Appropriator _____ Address _____

7. First Use: Year _____ Acres Irrigated _____

8. Maximum Use: Year _____ Acres Irrigated _____

9. Present Use: Year _____ Acres Irrigated _____

10. Last Use: Year _____ Why Abandoned _____

11. Condition of System _____

12. Land Description _____, T _____, R _____

Remarks: _____



WITNESS: _____ Information by _____

Place _____

FORM SM-1

A STUDY OF MONTANA'S WATER RESOURCES

County _____ Source of Information _____

1. Water User _____ Address _____

2. Stream _____ Tributary to _____ Basin _____

3. Point of Diversion ¼ ¼ Section _____ Township _____ Range _____

4. Description of System _____

5. Type of Irrigation _____

6. Original Appropriator _____ Address _____

7. First Use: Year _____ Acres Irrigated _____

8. Maximum Use: Year _____ Acres Irrigated _____

9. Present Use: Year _____ Acres Irrigated _____

10. Last Use: Year _____ Why Abandoned _____

11. Condition of System _____

12. Land Description _____, T _____, R _____

Remarks: _____

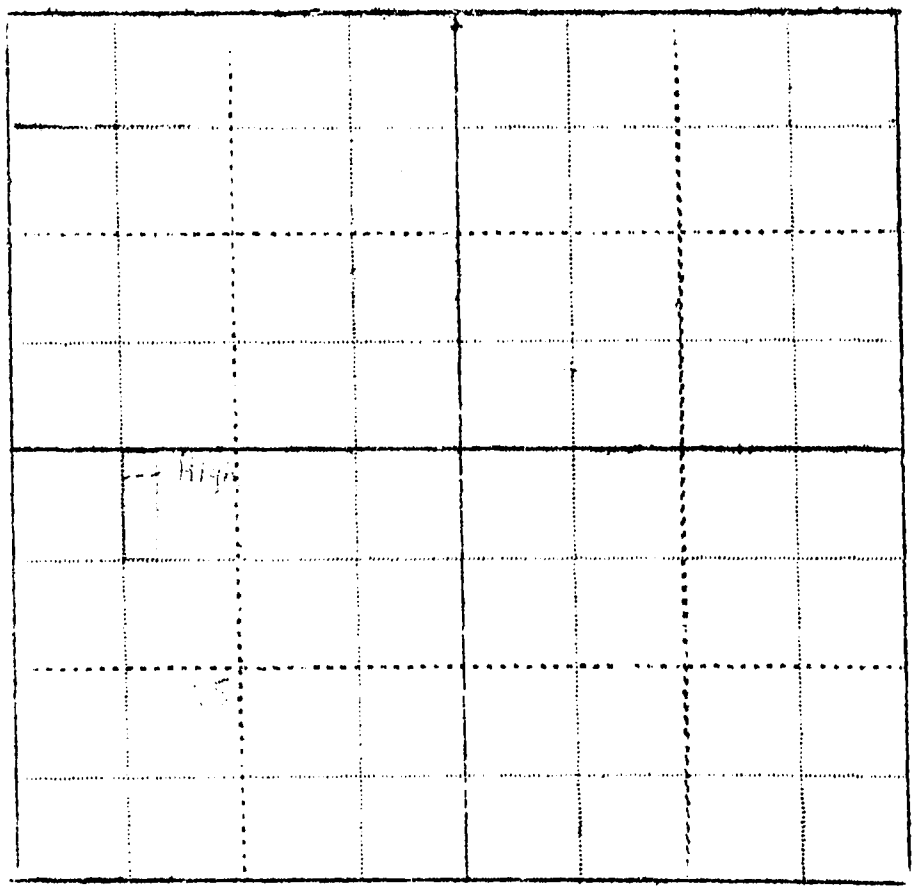

WITNESS: _____ Information by _____

Place _____

FORM SM-1

A STUDY OF MONTANA'S WATER RESOURCES

County _____ Source of Information _____

1. Water User _____ Address _____

2. Stream _____ Tributary to _____ Basin _____

3. Point of Diversion ¼ ¼ Section _____ Township _____ Range _____

4. Description of System _____

5. Type of Irrigation _____

6. Original Appropriator _____ Address _____

7. First Use; Year _____ Acres Irrigated _____

8. Maximum Use; Year _____ Acres Irrigated _____

9. Present Use; Year _____ Acres Irrigated _____

10. Last Use; Year _____ Why Abandoned _____

11. Condition of System _____

12. Land Description _____, T _____, R _____

Remarks: _____

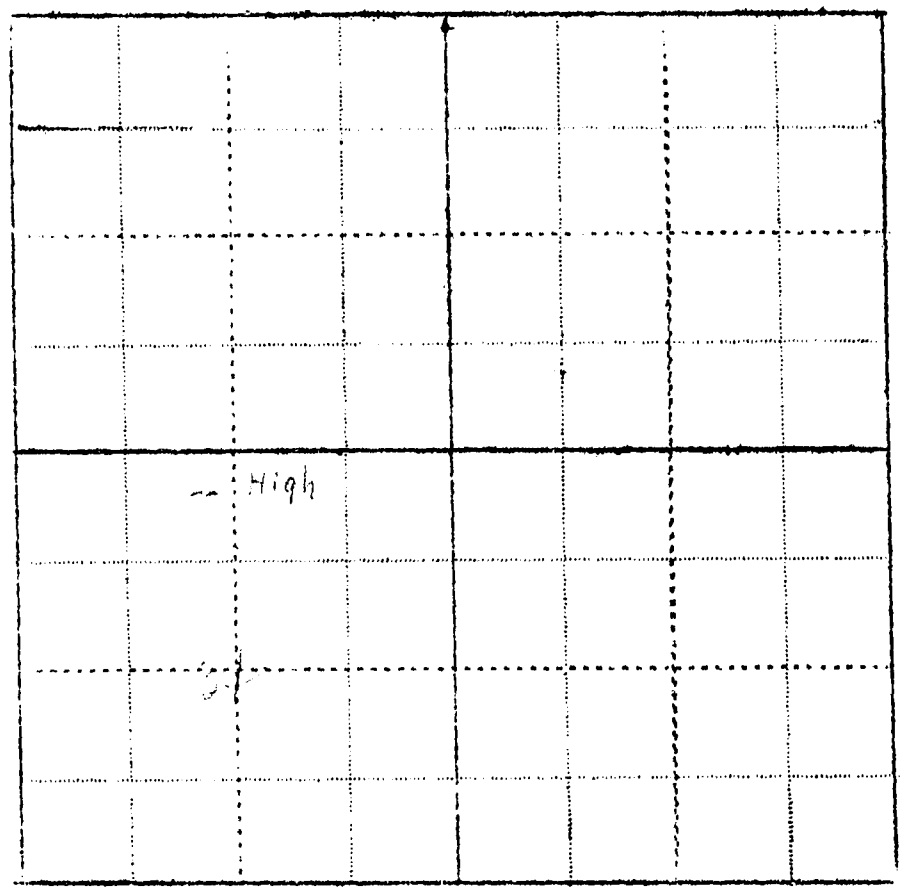

WITNESS: _____ Information by _____

Place _____

FORM SM-1

A STUDY OF MONTANA'S WATER RESOURCES

County _____ Source of Information _____

1. Water User _____ Address _____

2. Stream _____ Tributary to _____ Basin _____

3. Point of Diversion ___ ¼ ___ ¼ Section _____ Township _____ Range _____

4. Description of System _____

5. Type of Irrigation _____

6. Original Appropriator _____ Address _____

7. First Use: Year _____ Acres Irrigated _____

8. Maximum Use: Year _____ Acres Irrigated _____

9. Present Use: Year _____ Acres Irrigated _____

10. Last Use: Year _____ Why Abandoned _____

11. Condition of System _____

12. Land Description _____, T _____, R _____

Remarks: _____

2½ shares Big

1 share High

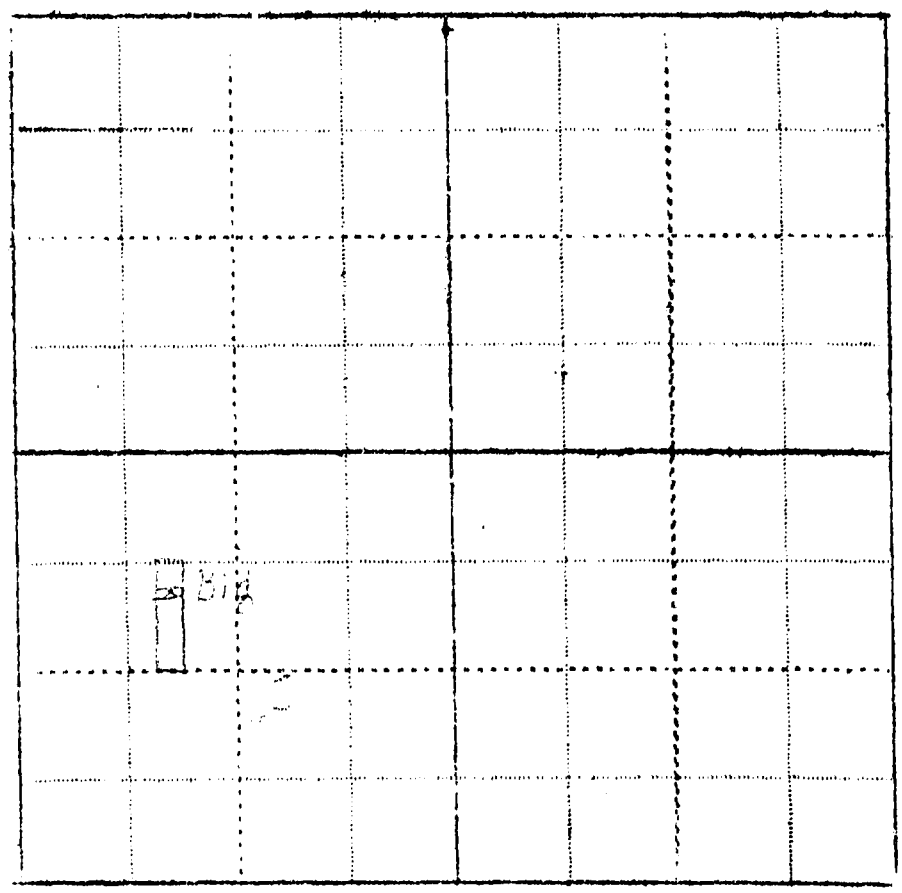

WITNESS: _____ Information by _____

Place _____

FORM SM-1 3-0273 33 A

A STUDY OF MONTANA'S WATER RESOURCES

County Yellowstone Source of Information A.A.A. 412

1. Water User Ben Stewart Address Rte 2 Billings Mont.
2. Stream [illegible] Tributary to ..... Basin .....
3. Point of Diversion ¼ ¼ Section ..... Township ..... Range .....
4. Description of System [illegible]
5. Type of Irrigation [illegible]
6. Original Appropriator [illegible] Address .....
7. First Use: Year ..... Acres Irrigated .....
8. Maximum Use: Year ..... Acres Irrigated .....
9. Present Use: Year 1941 Acres Irrigated 204.6 [illegible]
10. Last Use: Year ..... Why Abandoned .....
11. Condition of System [illegible]
12. Land Description part of W² Sec 33, T 1N, R 25E

Remarks:

[illegible] 35

[illegible] 30

[illegible] 45

199

Cove

High

Big

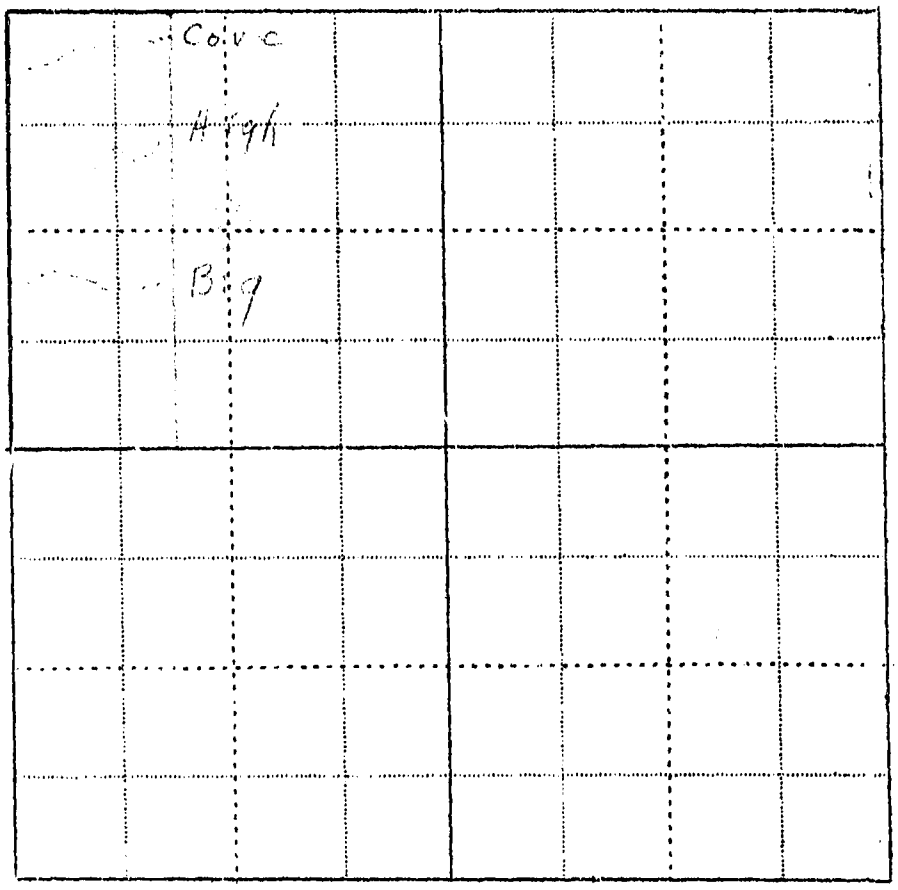

WITNESS: [illegible] Information by [illegible]

Place [illegible]

FORM SM-1

A STUDY OF MONTANA'S WATER RESOURCES

County Yetone Source of Information AAA-3051

1. Water User M R Swanson Address Billings

2. Stream [illegible] Tributary to _____ Basin _____

3. Point of Diversion ¼ ¼ Section _____ Township _____ Range _____

4. Description of System Headgate & Sal

5. Type of Irrigation Row Type [illegible]

6. Original Appropriator [illegible] Address _____

7. First Use: Year _____ Acres Irrigated _____

8. Maximum Use: Year _____ Acres Irrigated _____

9. Present Use: Year 1941 Acres Irrigated 20.3

10. Last Use: Year _____ Why Abandoned _____

11. Condition of System [illegible]

12. Land Description [illegible] Sec. 26, T 1N, R 25E

Remarks: _____

[illegible]

[illegible]

[illegible]

[illegible]



WITNESS: [illegible] Information by Mr Swanson

Place 11/18/42

FORM SM-1

A STUDY OF MONTANA'S WATER RESOURCES

County Yellowstone Source of Information A.A.A. 415

1. Water User John Stewart Address Rte 2 - Billings Mont

2. Stream Tributary to Basin

3. Point of Diversion ¼ ¼ Section Township Range

4. Description of System Headgate - Laterals

5. Type of Irrigation Row Crops Gravity

6. Original Appropriator Big Ditch Address

7. First Use: Year Acres Irrigated

8. Maximum Use: Year Acres Irrigated

9. Present Use: Year 1941 Acres Irrigated 76.4

10. Last Use: Year Why Abandoned

11. Condition of System Fair

12. Land Description E2 SW4 Sec 35, T 1N, R 25E

Remarks:

55 shares Big

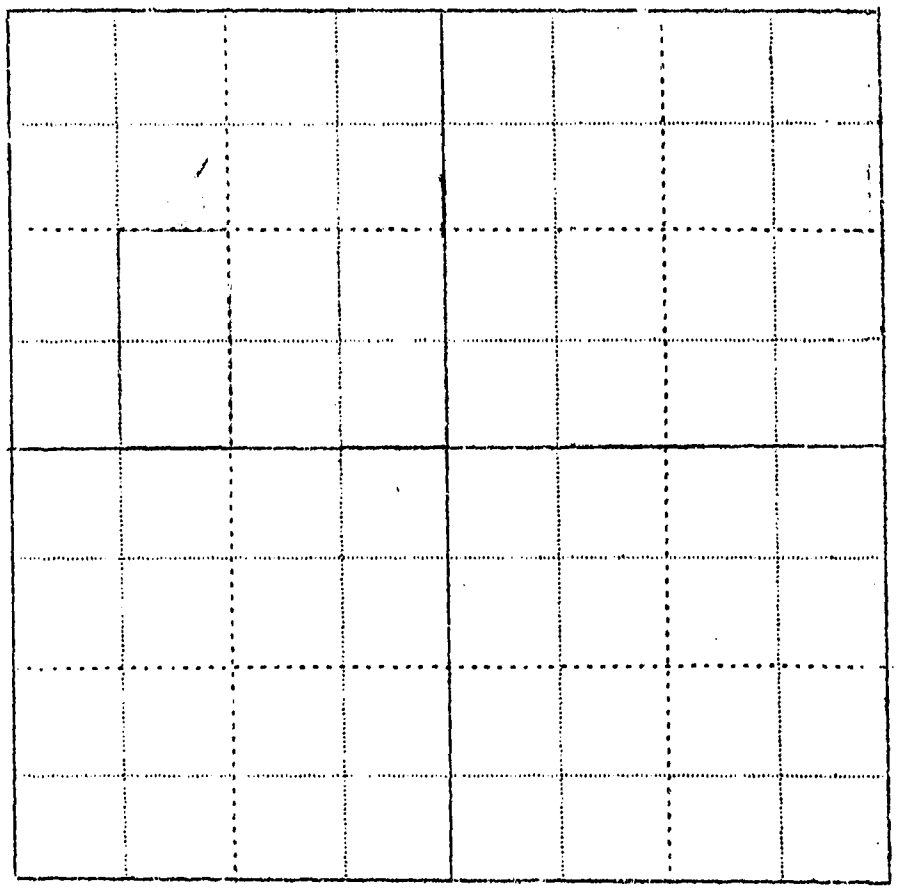

WITNESS: Information by [illegible]

Place [illegible]

FORM SM-1

A STUDY OF MONTANA'S WATER RESOURCES

County _____ Source of Information _____

1. Water User _____ Address _____

2. Stream _____ Tributary to _____ Basin _____

3. Point of Diversion ¼ ¼ Section _____ Township _____ Range _____

4. Description of System _____

5. Type of Irrigation _____

6. Original Appropriator _____ Address _____

7. First Use: Year _____ Acres Irrigated _____

8. Maximum Use: Year _____ Acres Irrigated _____

9. Present Use: Year _____ Acres Irrigated _____

10. Last Use: Year _____ Why Abandoned _____

11. Condition of System _____

12. Land Description _____, T _____, R _____

Remarks: _____

4

1 sheet Big

4 sheet Book

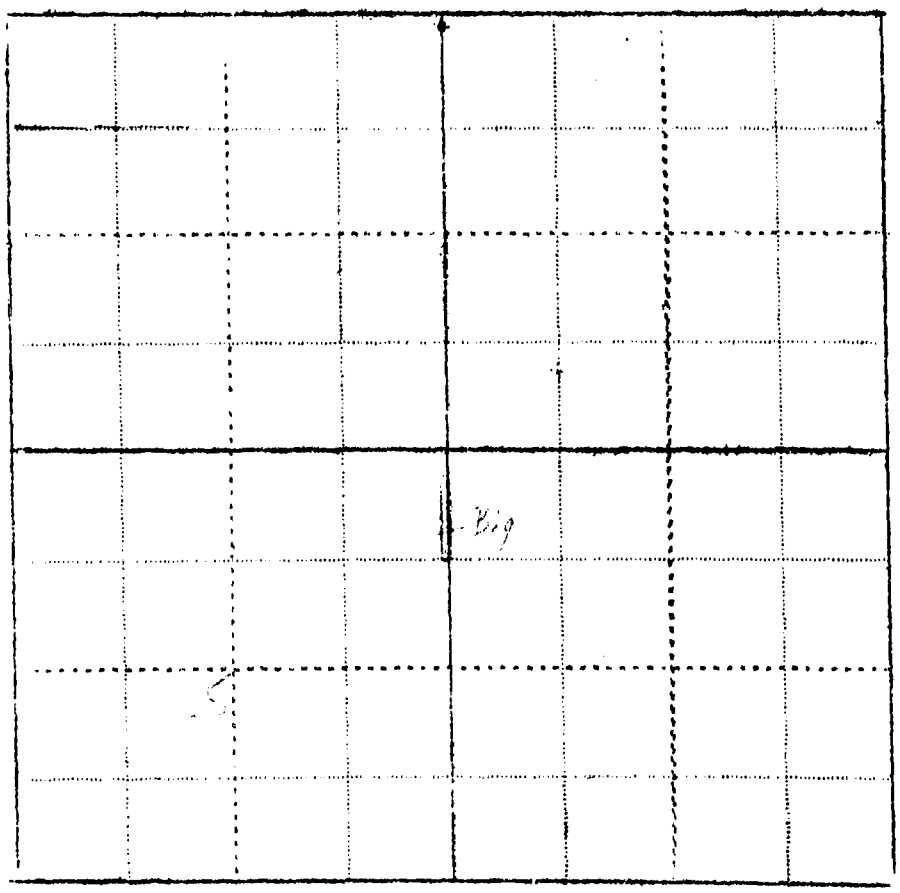

WITNESS: _____ Information by _____

Place _____

FORM SM-1a

STATE OF MONTANA WATER RESOURCES SURVEY

County Yellowstone Date April 19, 1943

Name of Water User Address

1. Do you own this land? Yes ___ No ___ If not give the owner's name below:

   Owner's name E. E. Tiffany Address Box 1476, Billings

2. Source of Water Yellowstone River Water delivered by High Ditch

3. Give point of Diversion ___ ¼ ___ ¼ ___ Section ___ Township ___ Range ___

4. Water is obtained by: (Check one) Gravity X Pumping ___ Other ___

5. Who first used water on this land? Address

6. In what year was this land first irrigated? Approximate Acres

7. What is the greatest number of acres you have irrigated? Date

8. Present Use: Year 1942 Acres Irrigated 20

9. If this land is not irrigated now give date of last use

10. State the total number of acres that could be irrigated 20 acres.

11. What is the condition of your irrigation system?

12. Land Description: Frac. NE¼NE¼, Sec. 34, Twp. 1 N. Range 25 E.

Remarks: Is this land all irrigated by the High Ditch or is some if it irrigated from the Cove?

High Ditch 11 acres

Cove 8 acres

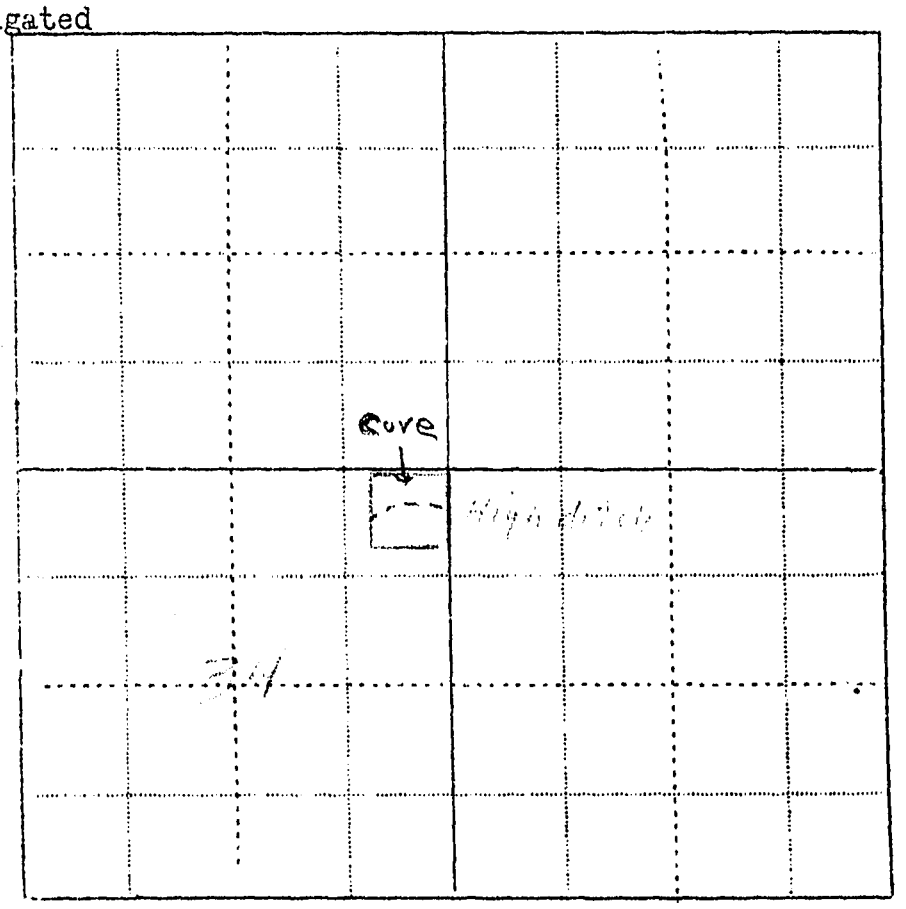

Information by E. E. Tiffany Place at his office Date June 18, 1943

FORM SM-1.

A STUDY OF MONTANA'S WATER RESOURCES

County _____ Source of Information _____

1. Water User _____ Address _____

2. Stream _____ Tributary to _____ Basin _____

3. Point of Diversion ¼ ¼ Section _____ Township _____ Range _____

4. Description of System _____

5. Type of Irrigation _____

6. Original Appropriator _____ Address _____

7. First Use: Year _____ Acres Irrigated _____

8. Maximum Use: Year _____ Acres Irrigated _____

9. Present Use: Year _____ Acres Irrigated _____

10. Last Use: Year _____ Why Abandoned _____

11. Condition of System _____

12. Land Description _____, T _____, R _____

Remarks: _____



WITNESS: _____ Information by _____

Place _____

FORM SM-1

A STUDY OF MONTANA'S WATER RESOURCES

County _____ Source of Information _____

1. Water User _____ Address _____

2. Stream _____ Tributary to _____ Basin _____

3. Point of Diversion ¼ ¼ Section _____ Township _____ Range _____

4. Description of System _____

5. Type of Irrigation _____

6. Original Appropriator _____ Address _____

7. First Use: Year _____ Acres Irrigated _____

8. Maximum Use: Year _____ Acres Irrigated _____

9. Present Use: Year _____ Acres Irrigated _____

10. Last Use: Year _____ Why Abandoned _____

11. Condition of System _____

12. Land Description _____, T _____, R _____

Remarks: _____

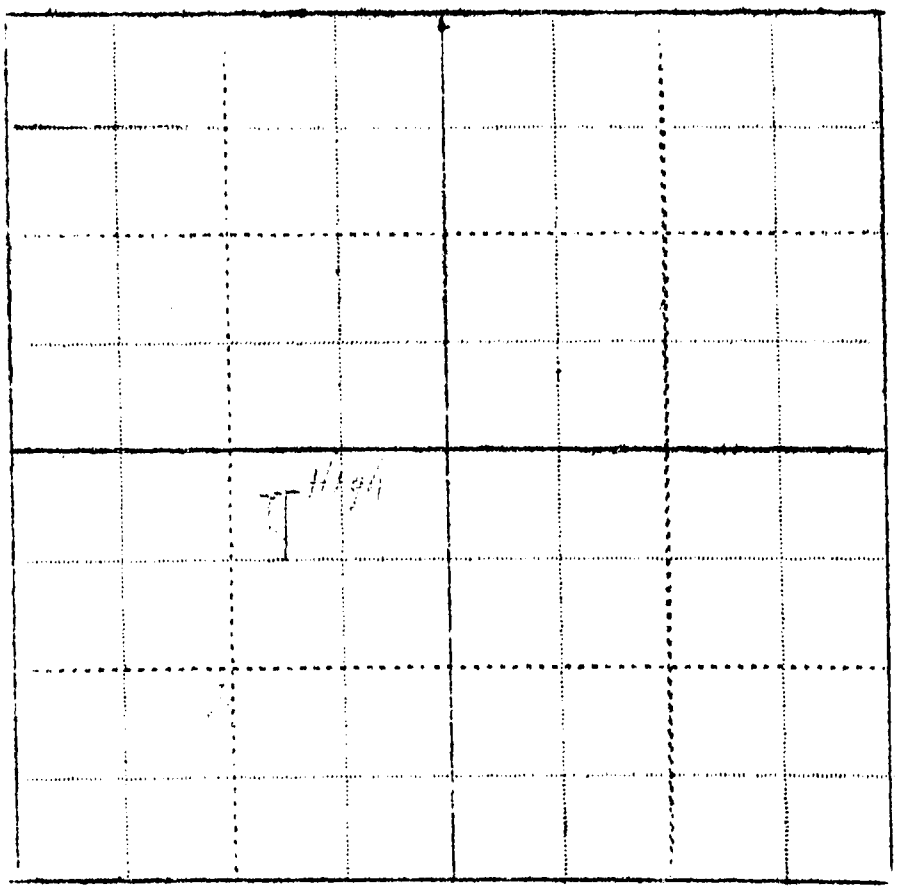

WITNESS: _____ Information by _____

Place _____

FORM SM-1

A STUDY OF MONTANA'S WATER RESOURCES

County _____ Source of Information _____

1. Water User _____ Address _____

2. Stream _____ Tributary to _____ Basin _____

3. Point of Diversion ¼ ¼ Section _____ Township _____ Range _____

4. Description of System _____

5. Type of Irrigation _____

6. Original Appropriator _____ Address _____

7. First Use: Year _____ Acres Irrigated _____

8. Maximum Use: Year _____ Acres Irrigated _____

9. Present Use: Year _____ Acres Irrigated _____

10. Last Use: Year _____ Why Abandoned _____

11. Condition of System _____

12. Land Description _____, T _____, R _____

Remarks: _____



WITNESS: _____ Information by _____

Place _____

Please Do Not Fill in Any Items on This Page

Notice of Appropriation

1. County Yellowstone Book 2 Page 25 Record Misc
2. Name of Appropriator Daniel F. Sullivan et al Address Yellowstone Valley, Mont
3. Date Appropriated May 11 - 1893 Date Filed May 11 - 1893

   Amount Appropriated, Miners Inches 400, Cubic Feet per second
4. Name of Stream Canyon Creek Tributary Basin
5. Point of Diversion 28 rods north of up Canyon Creek from intersection of said stream with south line of [illegible]

   Sec. 21 Twp. 1 N Rge. 25 E Bank of Stream [illegible]
6. Purpose [illegible] especially [illegible] land listed below
7. Description of System [illegible] 36 in wide on bottom 54 in [illegible] top by 12 in deep. Runs SE to land used
8. Land Description of Intended Place of Use

   [illegible] NE¼ Sec. 27 - 1 N 25 E

   [illegible] { [illegible] " 22 1 N 25 E

   { [illegible] " 24 1 N 25 E
9. Remarks (Pertaining to Use, etc.) Et al being Elmer G. Summers

   Appropriated April 29, 1893

Decree

10. Case No. Date Amt. Decreed: M. I. C. F. S.
11. To Whom Decreed Address
12. Name of Ditch Maximum Capacity (C. F. S.)
13. Date of Priority Purpose
14. Land Description of Place of Use as Decreed

FORM SM-1

A STUDY OF MONTANA'S WATER RESOURCES

County _____ Source of Information _____

1. Water User _____ Address _____

2. Stream _____ Tributary to _____ Basin _____

3. Point of Diversion ¼ ¼ Section _____ Township _____ Range _____

4. Description of System Small Ditch

5. Type of Irrigation Flooding

6. Original Appropriator Big Ditch Address _____

7. First Use: Year _____ Acres Irrigated _____

8. Maximum Use: Year _____ Acres Irrigated _____

9. Present Use: Year _____ Acres Irrigated _____

10. Last Use: Year _____ Why Abandoned _____

11. Condition of System _____

12. Land Description _____, T _____, R _____

Remarks: _____

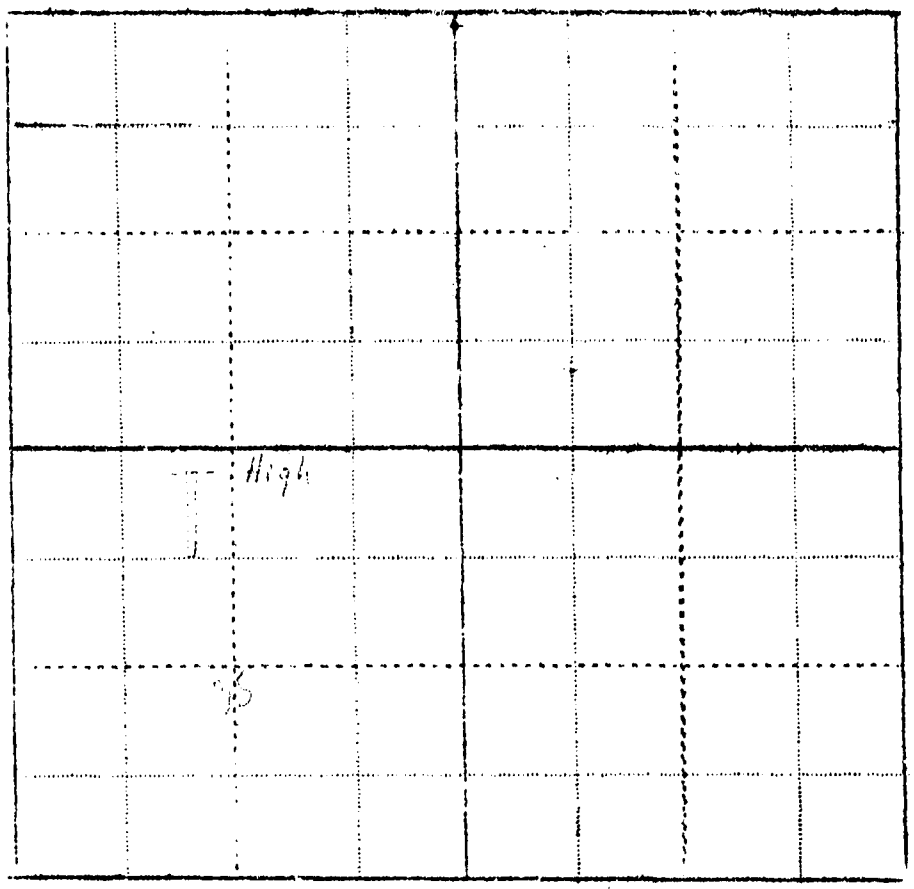

WITNESS: _____ Information by _____

Place _____

FORM SM-1

A STUDY OF MONTANA'S WATER RESOURCES

County _____ Source of Information _____

1. Water User _____ Address _____

2. Stream _____ Tributary to _____ Basin _____

3. Point of Diversion ¼ ¼ Section _____ Township _____ Range _____

4. Description of System _____

5. Type of Irrigation _____

6. Original Appropriator _____ Address _____

7. First Use: Year _____ Acres Irrigated _____

8. Maximum Use: Year _____ Acres Irrigated _____

9. Present Use: Year _____ Acres Irrigated _____

10. Last Use: Year _____ Why Abandoned _____

11. Condition of System _____

12. Land Description _____, T _____, R _____

Remarks: _____



WITNESS: _____ Information by _____

Place _____

FORM SM-1

A STUDY OF MONTANA'S WATER RESOURCES

County _____ Source of Information _____

1. Water User _____ Address _____

2. Stream _____ Tributary to _____ Basin _____

3. Point of Diversion ___ ¼ ___ ¼ Section _____ Township _____ Range _____

4. Description of System _____

5. Type of Irrigation _____

6. Original Appropriator _____ Address _____

7. First Use: Year _____ Acres Irrigated _____

8. Maximum Use: Year _____ Acres Irrigated _____

9. Present Use: Year _____ Acres Irrigated _____

10. Last Use: Year _____ Why Abandoned _____

11. Condition of System _____

12. Land Description _____, T _____, R _____

Remarks: _____



WITNESS: _____ Information by _____

Place _____

FORM SM-1

A STUDY OF MONTANA'S WATER RESOURCES

County Yellowstone Source of Information D. A. A. #6152

1. Water User Letha C Wood Address 2 North Broadway Billings Mont

2. Stream ~~[illegible]~~ Tributary to [illegible] Basin [illegible]

3. Point of Diversion [illegible] ¼ [illegible] ¼ Section [illegible] Township [illegible] Range [illegible]

4. Description of System [illegible]

5. Type of Irrigation [illegible]

6. Original Appropriator [illegible] Address [illegible]

7. First Use: Year [illegible] Acres Irrigated [illegible]

8. Maximum Use: Year [illegible] Acres Irrigated [illegible]

9. Present Use: Year 1941 Acres Irrigated 38.0

10. Last Use: Year [illegible] Why Abandoned [illegible]

11. Condition of System [illegible]

12. Land Description SE¼NE¼ Sec 34, T 1N, R 25E

Remarks: [illegible]

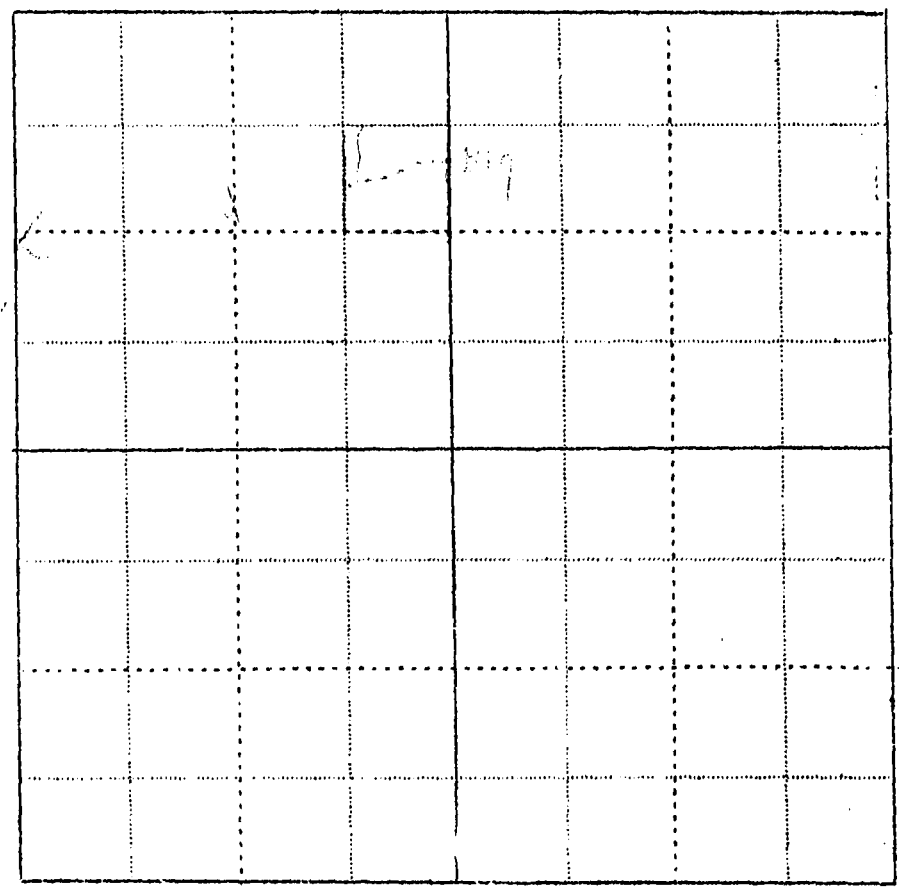

WITNESS: [illegible] Information by [illegible]

Place [illegible]

FORM SM-1

A STUDY OF MONTANA'S WATER RESOURCES

County Yellowstone Source of Information AAA 498A

1. Water User Chas. Zimmerman Address Rte 2 - Box 202 - Billings

2. Stream ..... Tributary to ..... Basin .....

3. Point of Diversion ¼ ¼ Section ..... Township ..... Range .....

4. Description of System Headgate & Laterals

5. Type of Irrigation [illegible]

6. Original Appropriator [illegible] Address .....

7. First Use: Year ..... Acres Irrigated .....

8. Maximum Use: Year ..... Acres Irrigated .....

9. Present Use: Year 1941 Acres Irrigated ~~237.8~~ [illegible]

10. Last Use: Year ..... Why Abandoned .....

11. Condition of System [illegible]

12. Land Description S½S½, Sec. 28 - N½NE¼, SWNE¼, SWNE¼, W½SE¼, Sec 32, T 1N, R 25E.

Remarks:

Cove 60 acres

High 172.7 acres

Big 39 acres

57 shares Cove

64 shares High

38 shares Big

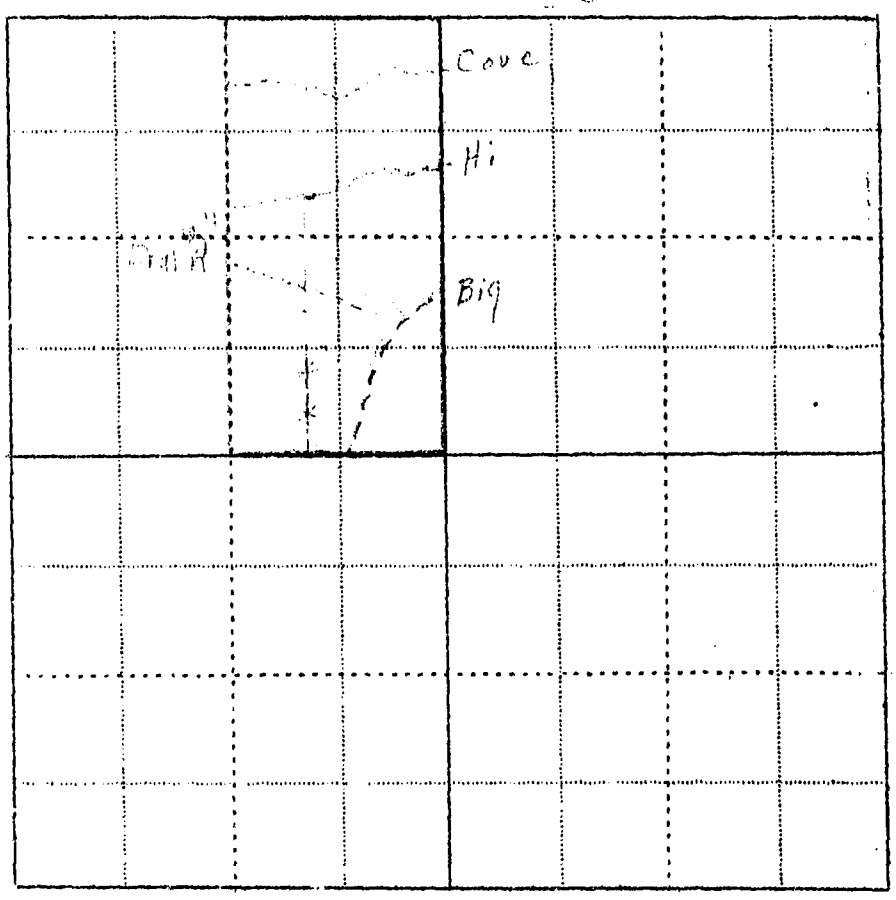

WITNESS: [illegible]

Information by Mrs. Zimmerman

Place 11/18/42

#63

Please Do Not Fill in Any Items on This Page

Notice of Appropriation

1. County Yellowstone Book A Page 100 Record Misc
2. Name of Appropriator Peter Larson Address Clarks Fork Bottom, Mont. Terr.
3. Date Appropriated May 1 - 1883 Date Filed June 11 - 1883

   Amount Appropriated, Miners Inches ....., Cubic Feet per second .....
4. * Name of Stream M & M. L & I Co. ditch Tributary ..... Basin .....
5. Point of Diversion at [illegible]

   Sec. 3 Twp. 1S Rge. 25E Bank of Stream North
6. Purpose Irrigation + other legal purposes

   Description of System ditch

8. Land Description of Intended Place of Use

   Area of Sec 32 - 1N 25E

9. Remarks (Pertaining to Use, etc.)

   * [illegible] through Clarks Fork Bottom, or any stream [illegible]

Decree

10. Case No. ..... Date ..... Amt. Decreed: M. I. ..... C. F. S. .....
11. To Whom Decreed ..... Address .....
12. Name of Ditch ..... Maximum Capacity (C. F. S.) .....
13. Date of Priority ..... Purpose .....
14. Land Description of Place of Use as Decreed .....

FORM SM-1

34-R

A STUDY OF MONTANA'S WATER RESOURCES

County Yellowstone Source of Information AAA 503

1. Water User Max Zimmerman Address Rte 2 - Billings

2. Stream [illegible] Tributary to ..... Basin .....

3. Point of Diversion ¼ ¼ Section ..... Township ..... Range .....

4. Description of System Headgate + Pot.

5. Type of Irrigation Flooding

Original Appropriator [illegible] Address .....

irst Use: Year ..... Acres Irrigated .....

6. Maximum Use: Year ..... Acres Irrigated .....

9. Present Use: Year 1941 Acres Irrigated 302.3

10. Last Use: Year ..... Why Abandoned .....

11. Condition of System [illegible]

12. Land Description S2 Sec 34 except N2N2NESE4, T 1N, R 25E

Remarks:

66 shares by ditch

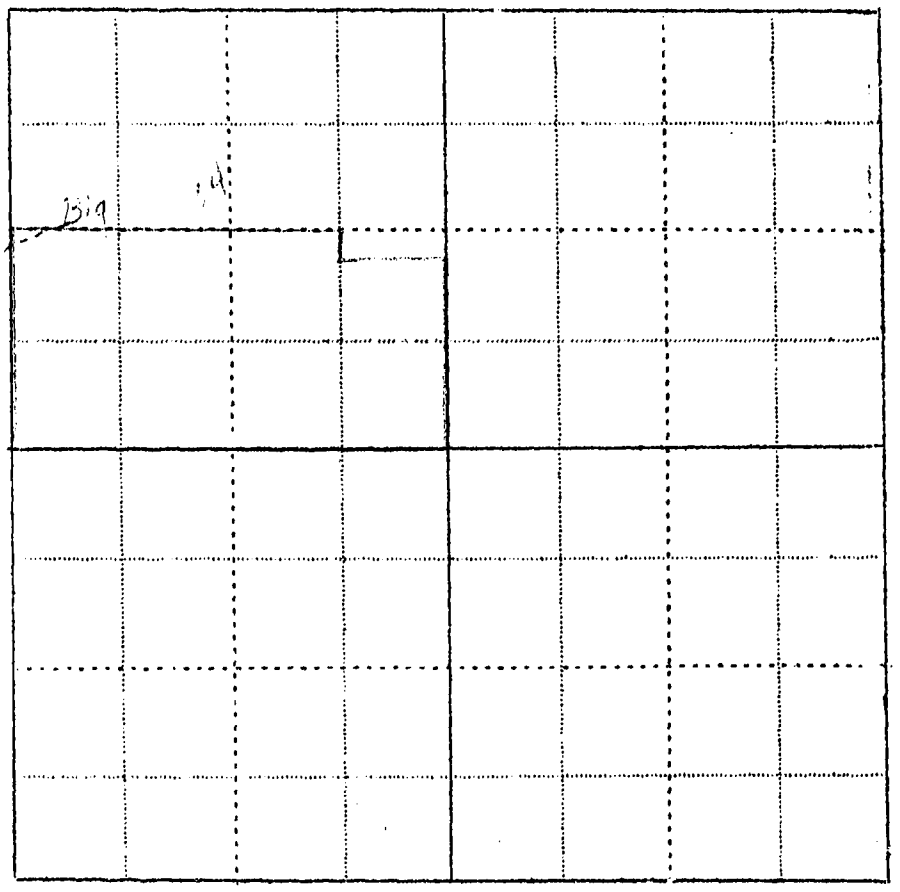

WITNESS: [illegible] Information by Mrs Zimmerman

Place 11/18/42

457

FORM SM-1

3-0281

33 E

A STUDY OF MONTANA'S WATER RESOURCES

County Yellowstone Source of Information A.A.A. 501A

1. Water User Sid E. Zimmerman Address Rte 2 Box 194 Billings
2. Stream Cove, High, Big Tributary to ..... Basin .....
3. Point of Diversion ¼ ¼ Section ..... Township ..... Range .....
4. Description of System Headgate + Lat.
5. Type of Irrigation [illegible]
6. Original Appropriator [illegible] Address .....
7. First Use: Year ..... Acres Irrigated .....
8. Maximum Use: Year ..... Acres Irrigated .....
9. Present Use: Year 1941 Acres Irrigated ~~141.5~~ 196 A.
10. Last Use: Year ..... Why Abandoned .....
11. Condition of System [illegible]
12. Land Description part of E² Sec 33 1N-25 & Sec 27, T 1N, R 25

Remarks:

30 [illegible] 27 Shares

[illegible] 40 shares [illegible]

114 Acres [illegible] 40 Shares

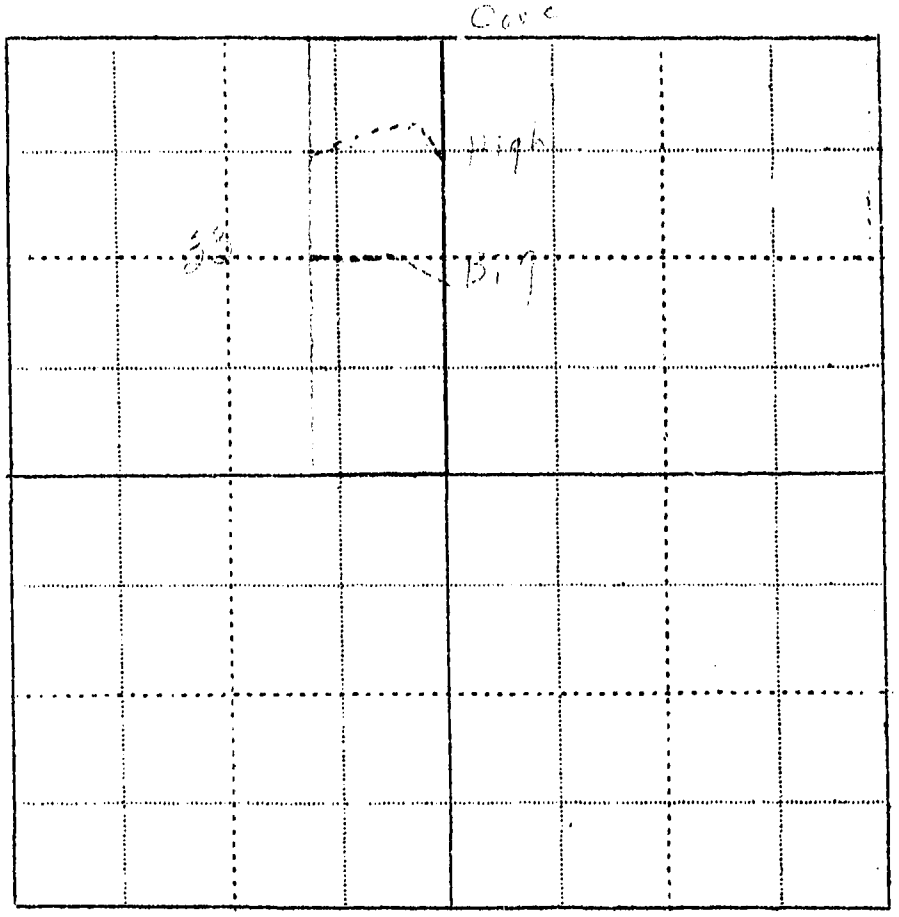

WITNESS: [illegible] Information by [illegible]

Place [illegible] 11/18/42

FORM SM-1

A STUDY OF MONTANA'S WATER RESOURCES

County _____ Source of Information _____

1. Water User _____ Address _____
2. Stream [illegible] Tributary to _____ Basin _____
3. Point of Diversion ¼ ¼ Section _____ Township _____ Range _____
4. Description of System _____
5. Type of Irrigation _____
6. Original Appropriator _____ Address _____
7. First Use: Year _____ Acres Irrigated _____
8. Maximum Use: Year _____ Acres Irrigated _____
9. Present Use: Year _____ Acres Irrigated _____
10. Last Use: Year _____ Why Abandoned _____
11. Condition of System _____
12. Land Description _____, T _____, R _____

Remarks: _____

[illegible]

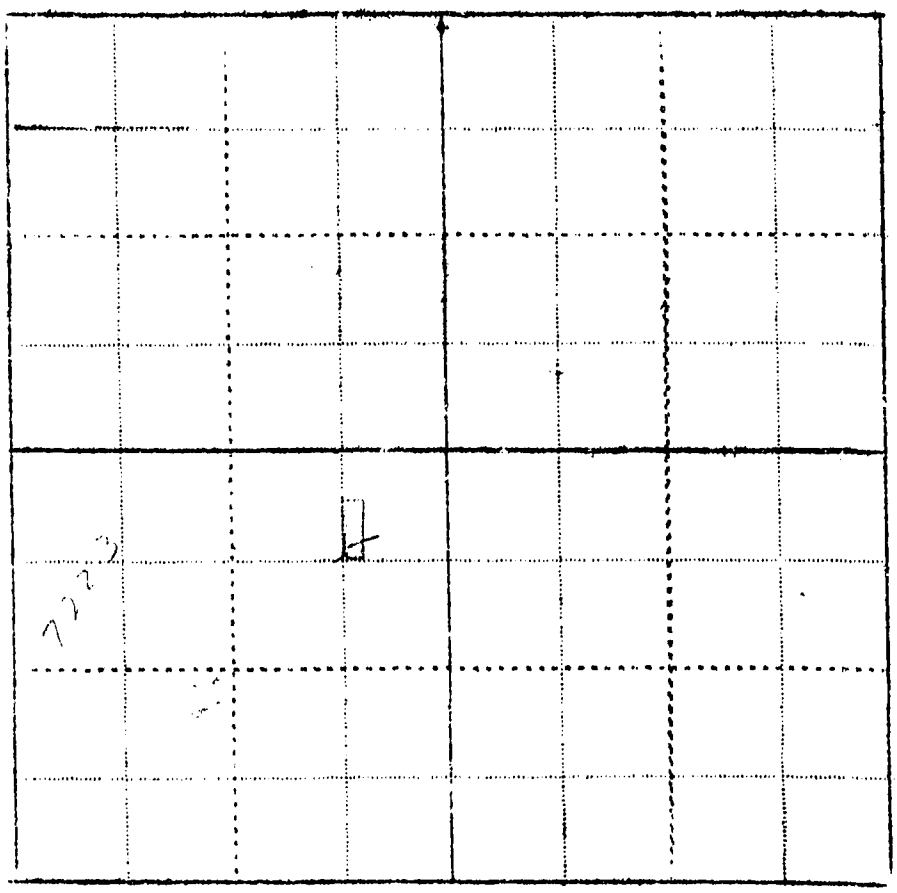

WITNESS: _____ Information by _____

Place _____