FORM SM-1a

STATE OF MONTANA WATER RESOURCES SURVEY

County Yellowstone Date February 12, 1943

Name of Water User E. E. Milam (tenant) Address Huntley, Montana.

1. Do you own this land? Yes ___ No ___ If not give the owner's name below:

Owner's name James J. Brown, Trustee Address c/o Northland Securities 745 Securities Bldg, Minneapolis Minn.

2. Source of Water Pryor Creek Water delivered by ___

3. Give point of Diversion SW¼ SW¼ Section 30 Township 1N Range 28E

4. Water is obtained by: (Check one) Gravity x Pumping ___ Other ___

5. Who first used water on this land? T.M. Horan Address ?

6. In what year was this land first irrigated? ? Approximate Acres 45

7. What is the greatest number of acres you have irrigated? 45 Date always

8. Present Use: Year 1942 Acres Irrigated ~~42~~ est. 45

9. If this land is not irrigated now give date of last use ___

10. State the total number of acres that could be irrigated 250 acres.

11. What is the condition of your irrigation system? Fair

12. Land Description: NE¼, N½SE¼, SW¼SE¼, E½SW¼, Sec. 30; Twp. 1 N. Range 28 E.
SE¼, SW¼SE¼, Sec. 19; S½, Sec. 20; S½, Sec. 21;
N½, N½S½, S½SE¼, SE¼SW¼, Sec. 29

Remarks: ___

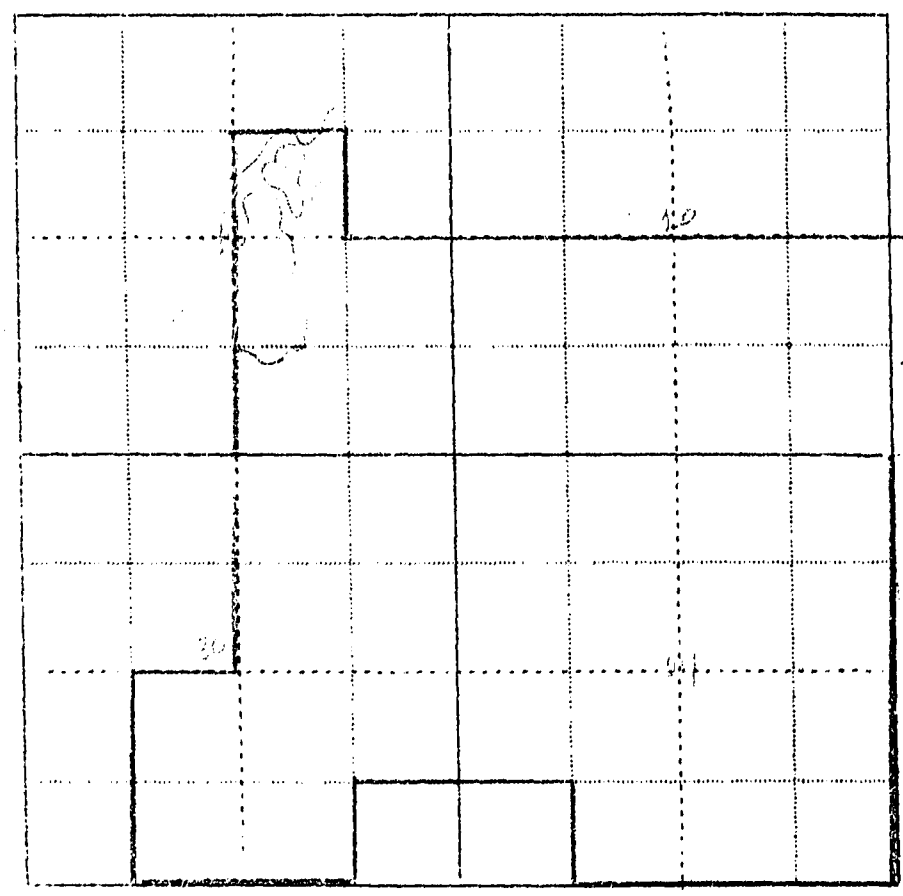

Information by ___ Place ___ Date ___

NORTHLAND SECURITIES COMPANY

MIDLAND BANK BUILDING

MINNEAPOLIS, MINNESOTA

March 27, 1943

Gerald J. Oravetz, Assistant Engineer,
State of Montana,
Box 873,
Billings, Montana.

Dear Sir:

As requested, we have filled out so far as is possible form W-1a, STATE OF MONTANA WATER RESOURCES SURVEY, and are returning it herewith. Should there be additional information which you desire, it can undoubtedly be obtained from Mr. L. . Milam, who has been renting this place for some years.

Very truly yours,

Ryan Buckmore

for
James L. Brown, Trustee.

LLC:C

FORM SM-1a

STATE OF MONTANA WATER RESOURCES SURVEY

County [illegible] Date [illegible]

Name of Water User [illegible] Address 245 Security Bldg. Minneapolis, Minn.

1. Do you own this land? Yes____ No____ If not give the owner's name below:

   Owner's name_____ Address_____

2. Source of Water_____ Water delivered by_____

3. Give point of Diversion ____¼ ____¼ ____ Section_____ Township____ Range____

4. Water is obtained by: (Check one) Gravity_____ Pumping _____ Other_____

5. Who first used water on this land?_____ Address_____

6. In what year was this land first irrigated?_____ Approximate Acres_____

7. What is the greatest number of acres you have irrigated?_____ Date _____

8. Present Use: Year_____ Acres Irrigated [illegible]

9. If this land is not irrigated now give date of last use_____

10. State the total number of acres that could be irrigated _____acres.

11. What is the condition of your irrigation system?_____

12. Land Description: [illegible], Twp. [illegible] Range [illegible]

Remarks: _____

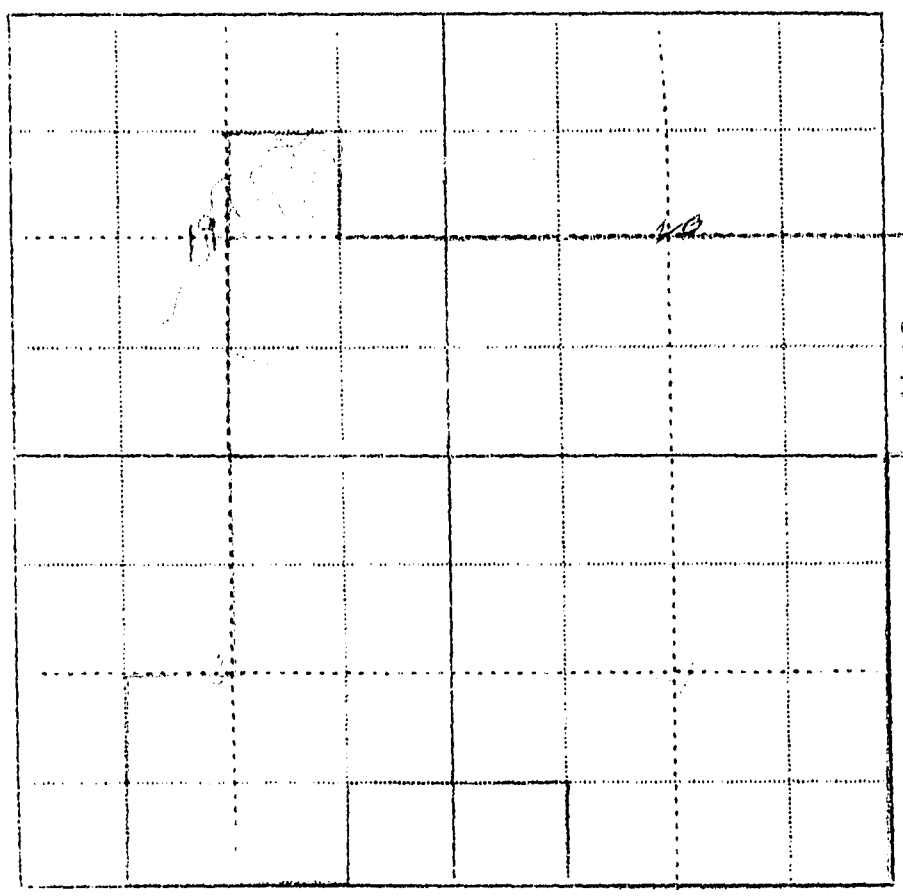

Information by_____ Place_____ Date_____

FORM SM-1

A STUDY OF MONTANA'S WATER RESOURCES

County _____ Source of Information _____

1. Water User _____ Address _____

2. Stream _____ Tributary to _____ Basin _____

3. Point of Diversion ___ ¼ ___ ¼ ___ Section _____ Township _____ Range _____

4. Description of System _____

5. Type of Irrigation _____

6. Original Appropriator _____ Address _____

7. First Use: Year _____ Acres Irrigated _____

8. Maximum Use: Year _____ Acres Irrigated _____

9. Present Use: Year _____ Acres Irrigated _____

10. Last Use: Year _____ Why Abandoned _____

11. Condition of System _____

12. Land Description _____, T _____, R _____

Remarks: _____



WITNESS: _____ Information by _____

Place _____

FORM SM-1

A STUDY OF MONTANA'S WATER RESOURCES

County_____ Source of Information_____

1. Water User_____ Address_____

2. Stream_____ Tributary to_____ Basin_____

3. Point of Diversion_____ Section_____ Township_____ Range_____

4. Description of System_____

5. Type of Irrigation_____

6. Original Appropriator_____ Address_____

7. First Use: Year_____ Acres Irrigated_____

8. Maximum Use: Year_____ Acres Irrigated_____

9. Present Use: Year_____ Acres Irrigated_____

10. Last Use: Year_____ Why Abandoned_____

11. Condition of System_____

12. Land Description_____, T_____, R_____

Remarks:_____

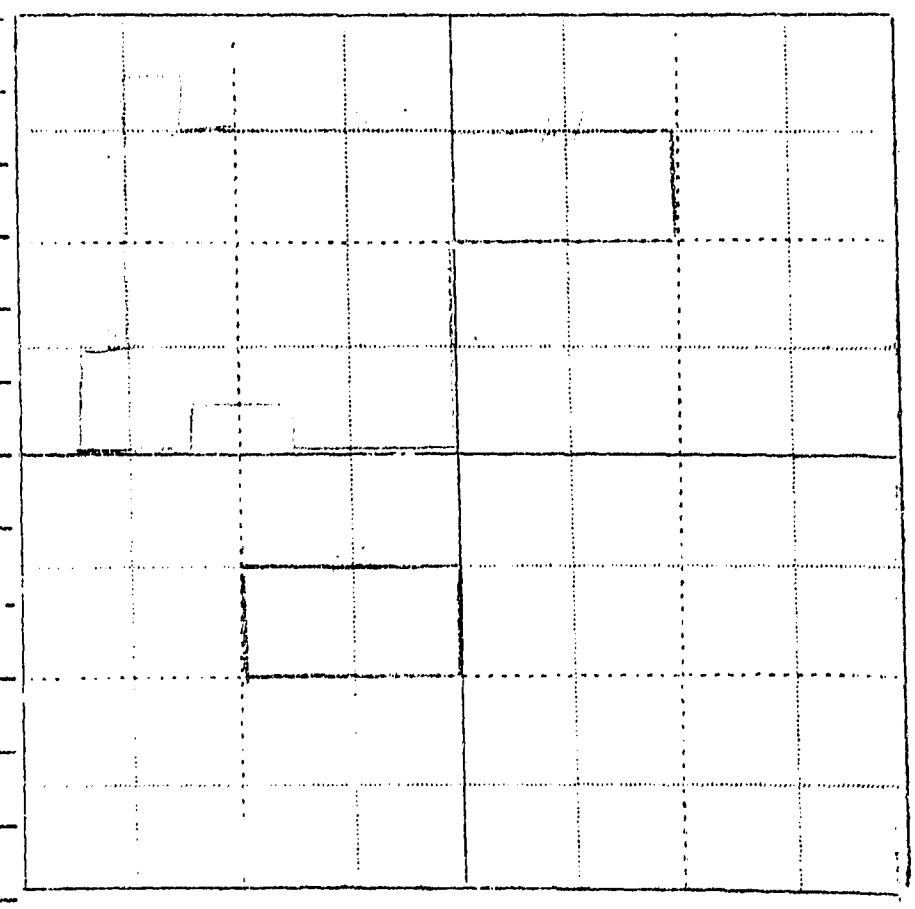

WITNESS_____ Information by_____

Place_____

FORM SM-1

A STUDY OF MONTANA'S WATER RESOURCES

County _____ Source of Information _____

1. Water User _____ Address _____

2. Stream _____ Tributary to _____ Basin _____

3. Point of Diversion ___ ¼ ___ ¼ Section _____ Township _____ Range _____

4. Description of System _____

5. Type of Irrigation _____

6. Original Appropriator _____ Address _____

7. First Use: Year _____ Acres Irrigated _____

8. Maximum Use: Year _____ Acres Irrigated _____

9. Present Use: Year _____ Acres Irrigated _____

10. Last Use: Year _____ Why Abandoned _____

11. Condition of System _____

12. Land Description _____, T _____, R _____

Remarks: _____

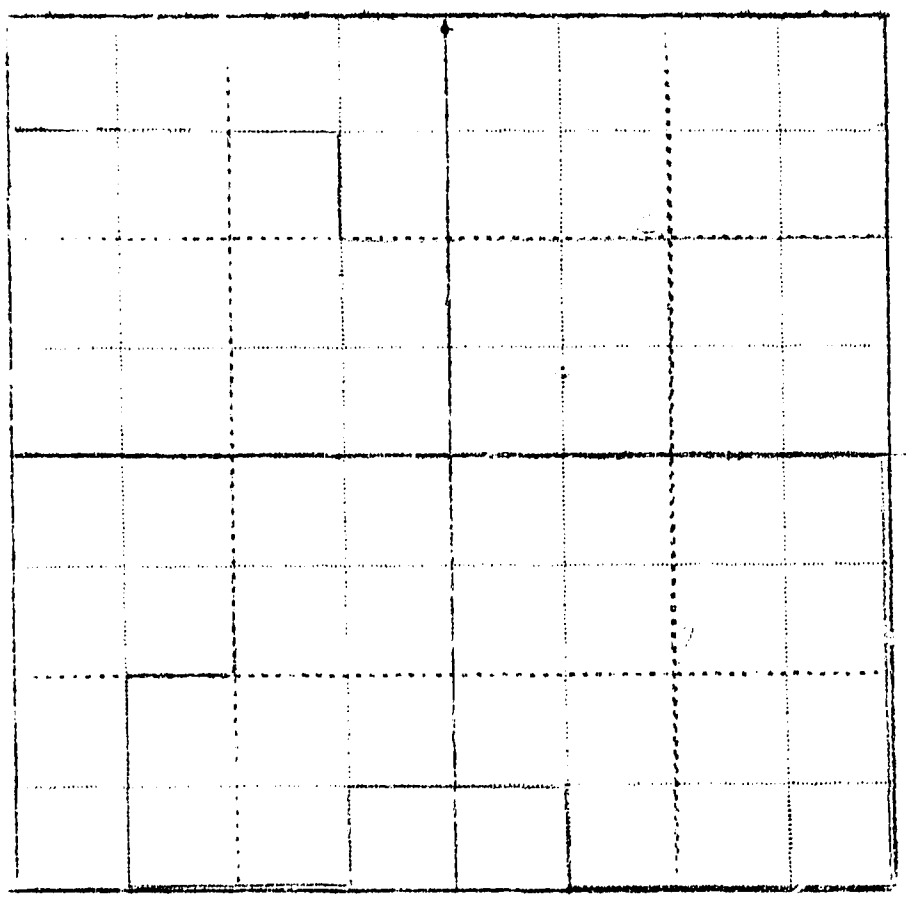

WITNESS: _____ Information by _____

Place _____

Please Do Not Fill in Any Items on This Page

Notice of Appropriation

1. County [illegible] Book [illegible] Page 357 Record [illegible]
2. Name of Appropriator [illegible] Address [illegible]
3. Date Appropriated [illegible] Date Filed [illegible]

   Amount Appropriated, Miners Inches [illegible], Cubic Feet per second 6
4. Name of Stream [illegible] Tributary [illegible] Basin [illegible]
5. Point of Diversion [illegible]

   Sec. [illegible] Twp. [illegible] Rge. [illegible] Bank of Stream [illegible]
6. Purpose [illegible]
7. Description of System [illegible]
8. Land Description of Intended Place of Use [illegible]
9. Remarks (Pertaining to Use, etc.) [illegible]

Decree

10. Case No. [illegible] Date [illegible] Amt. Decreed: M. I. [illegible] C. F. S. [illegible]
11. To Whom Decreed [illegible] Address [illegible]
12. Name of Ditch [illegible] Maximum Capacity (C. F. S.) [illegible]
13. Date of Priority [illegible] Purpose [illegible]
14. Land Description of Place of Use as Decreed [illegible]

Please Do Not Fill in Any Items on This Page

Notice of Appropriation

1. County [illegible] Book [illegible] Page [illegible] Record [illegible]
2. Name of Appropriator [illegible] Address [illegible]
3. Date Appropriated [illegible] Date Filed [illegible]

   Amount Appropriated, Miners Inches [illegible], Cubic Feet per second [illegible]
4. Name of Stream [illegible] Tributary [illegible] Basin [illegible]
5. Point of Diversion [illegible]

   Sec. [illegible] Twp. [illegible] Rge. [illegible] Bank of Stream [illegible]
6. Purpose [illegible]
7. Description of System [illegible]
8. Land Description of Intended Place of Use [illegible]
9. Remarks (Pertaining to Use, etc.) [illegible]

Decree

10. Case No. [illegible] Date [illegible] Amt. Decreed: M. I. [illegible] C. F. S. [illegible]
11. To Whom Decreed [illegible] Address [illegible]
12. Name of Ditch [illegible] Maximum Capacity (C. F. S.) [illegible]
13. Date of Priority [illegible] Purpose [illegible]
14. Land Description of Place of Use as Decreed [illegible]

#191

Please Do Not Fill in Any Items on This Page

Notice of Appropriation

1. County [illegible] Book [illegible] Page 320 Record Misc.
2. Name of Appropriator [illegible] Address [illegible]
3. Date Appropriated [illegible] 1906 Date Filed Aug 2 1906

   Amount Appropriated, Miners Inches [illegible], Cubic Feet per second 35
4. Name of Stream [illegible] Tributary [illegible] Basin [illegible]
5. Point of Diversion [illegible]

   Sec. [illegible] Twp. [illegible] Rge. [illegible] Bank of Stream South
6. Purpose [illegible]
7. Description of System [illegible]
8. Land Description of Intended Place of Use [illegible] 19-17N-28E
9. Remarks (Pertaining to Use, etc.) [illegible] 30-1906

Decree

10. Case No. [illegible] Date [illegible] Amt. Decreed: M. I. [illegible] C. F. S. [illegible]
11. To Whom Decreed [illegible] Address [illegible]
12. Name of Ditch [illegible] Maximum Capacity (C. F. S.) [illegible]
13. Date of Priority [illegible] Purpose [illegible]
14. Land Description of Place of Use as Decreed [illegible]

#77

Please Do Not Fill in Any Items on This Page

Notice of Appropriation

1. County [illegible] Book E Page [illegible] Record Misc.
2. Name of Appropriator [illegible] Address Bozeman, Mont.
3. Date Appropriated [illegible] 1906 Date Filed May 6 1906

   Amount Appropriated, Miners Inches [illegible], Cubic Feet per second 25
4. Name of Stream [illegible] Tributary Basin
5. Point of Diversion [illegible]

   Sec. [illegible] Twp. [illegible] Rge. [illegible] Bank of Stream North
6. Purpose [illegible]
7. Description of System [illegible] 18 in wide [illegible] land.
8. Land Description of Intended Place of Use [illegible]
9. Remarks (Pertaining to Use, etc.) [illegible] 26 1906

Decree

10. Case No. Date Amt. Decreed: M. I. C. F. S.
11. To Whom Decreed Address
12. Name of Ditch Maximum Capacity (C. F. S.)
13. Date of Priority Purpose
14. Land Description of Place of Use as Decreed

462

Please Do Not Fill in Any Items on This Page

Notice of Appropriation

1. County [illegible] Book F Page [illegible] Record Misc.
2. Name of Appropriator [illegible] Address [illegible], Mont.
3. Date Appropriated [illegible] 1908 Date Filed [illegible] 1908

   Amount Appropriated, Miners Inches 400, Cubic Feet per second 10
4. Name of Stream [illegible] Tributary [illegible] Basin [illegible]
5. Point of Diversion [illegible]

   Sec. 21 Twp. 17N Rge. [illegible] Bank of Stream [illegible]
6. Purpose [illegible]
7. Description of System [illegible]
8. Land Description of Intended Place of Use [illegible] 20 - 17N [illegible] lands [illegible]
9. Remarks (Pertaining to Use, etc.) [illegible] 1908

Decree

10. Case No. [illegible] Date [illegible] Amt. Decreed: M. I. [illegible] C. F. S. [illegible]
11. To Whom Decreed [illegible] Address [illegible]
12. Name of Ditch [illegible] Maximum Capacity (C. F. S.) [illegible]
13. Date of Priority [illegible] Purpose [illegible]
14. Land Description of Place of Use as Decreed [illegible]

Please Do Not Fill in Any Items on This Page

Notice of Appropriation

1. County [illegible] Book [illegible] Page [illegible] Record [illegible]
2. Name of Appropriator [illegible] Address [illegible]
3. Date Appropriated [illegible] Date Filed [illegible]

   Amount Appropriated, Miners Inches [illegible], Cubic Feet per second [illegible]
4. Name of Stream [illegible] Tributary [illegible] Basin [illegible]
5. Point of Diversion [illegible]

   Sec. [illegible] Twp. [illegible] Rge. [illegible] Bank of Stream [illegible]
6. Purpose [illegible]
7. Description of System [illegible]
8. Land Description of Intended Place of Use [illegible]
9. Remarks (Pertaining to Use, etc.) [illegible]

Decree

10. Case No. [illegible] Date [illegible] Amt. Decreed: M. I. [illegible] C. F. S. [illegible]
11. To Whom Decreed [illegible] Address [illegible]
12. Name of Ditch [illegible] Maximum Capacity (C. F. S.) [illegible]
13. Date of Priority [illegible] Purpose [illegible]
14. Land Description of Place of Use as Decreed [illegible]

15. Remarks (Pertaining to Use, Status, etc.) [illegible]

#56

Please Do Not Fill in Any Items on This Page

Notice of Appropriation

1. County [illegible] Book [illegible] Page 431 Record [illegible]
2. Name of Appropriator [illegible] Address Yellowstone Co. Mont.
3. Date Appropriated April 18 1912 Date Filed April 18 1912

   Amount Appropriated, Miners Inches 1200, Cubic Feet per second 30
4. Name of Stream [illegible] Tributary ..... Basin .....
5. Point of Diversion [illegible] south side of S.E. [illegible]

   Sec. 30 Twp. [illegible] Rge. [illegible] Bank of Stream East
6. Purpose [illegible] Sec. 19 & 30 T 1 S R 28 E.
7. Description of System [illegible] 2 [illegible] 791 [illegible] 5 [illegible] north side [illegible]
8. Land Description of Intended Place of Use [illegible] lands adjacent to S.
9. Remarks (Pertaining to Use, etc.) .....

Decree

10. Case No. ..... Date ..... Amt. Decreed: M. I. ..... C. F. S. .....
11. To Whom Decreed ..... Address .....
12. Name of Ditch ..... Maximum Capacity (C. F. S.) .....
13. Date of Priority ..... Purpose .....
14. Land Description of Place of Use as Decreed .....

Please Do Not Fill in Any Items on This Page

Notice of Appropriation

1. County [illegible] Book [illegible] Page [illegible] Record [illegible]
2. Name of Appropriator [illegible] Address Yellowstone Co., Mont.
3. Date Appropriated June 6th 1907 Date Filed June 18 - 1907

   Amount Appropriated, Miners Inches [illegible], Cubic Feet per second 12 1/2
4. Name of Stream Indian Creek + springs Tributary Basin
5. Point of Diversion about 2050 ft. north & [illegible] corners of Sec. 32 1N 28E + about 60 ft. north of Baseline between 1No 28E + 1So 28E.

   Sec. Twp. Rge. Bank of Stream
6. Purpose [illegible] + particularly the irrigation of land described below.
7. Description of System Canal and diversion [illegible] storage reservoirs. Ditch runs NW. about 1 mile to reservoir in NW corner of Sec 32, 1N 28E. In more particular description [illegible] see [illegible] the same office at Billings. [illegible] 3 [illegible] 1 [illegible] 4 + 5 [illegible] Right [illegible] (See below)
8. Land Description of Intended Place of Use [illegible] adjacent lands
9. Remarks (Pertaining to Use, etc.)

Decree

10. Case No. Date Amt. Decreed: M. I. C. F. S.
11. To Whom Decreed Address
12. Name of Ditch Maximum Capacity (C. F. S.)
13. Date of Priority Purpose
14. Land Description of Place of Use as Decreed [illegible] between div. point + [illegible] for [illegible] reservoir [illegible] purpose of conveying water is [illegible]
15. Remarks (Present Use Status, etc)

Please Do Not Fill in Any Items on This Page

Notice of Appropriation

1. County ..... Book ..... Page ..... Record .....
2. Name of Appropriator ..... Address .....
3. Date Appropriated ..... Date Filed .....

   Amount Appropriated, Miners Inches ....., Cubic Feet per second .....
4. Name of Stream ..... Tributary ..... Basin .....
5. Point of Diversion .....

   Sec. ..... Twp. ..... Rge. ..... Bank of Stream .....
6. Purpose .....
7. Description of System .....
8. Land Description of Intended Place of Use .....
9. Remarks (Pertaining to Use, etc.) .....

Decree

10. Case No. ..... Date ..... Amt. Decreed: M. I. ..... C. F. S. .....
11. To Whom Decreed ..... Address .....
12. Name of Ditch ..... Maximum Capacity (C. F. S.) .....
13. Date of Priority ..... Purpose .....
14. Land Description of Place of Use as Decreed .....

257

Please Do Not Fill in Any Items on This Page

Notice of Appropriation

1. County ..... Book ..... Page ..... Record .....
2. Name of Appropriator ..... Address .....
3. Date Appropriated ..... Date Filed .....

   Amount Appropriated, Miners Inches ....., Cubic Feet per second .....
4. Name of Stream ..... Tributary ..... Basin .....
5. Point of Diversion .....

   .....

   Sec. ..... Twp. ..... Rge. ..... Bank of Stream .....
6. Purpose .....
7. Description of System .....
8. Land Description of Intended Place of Use .....
9. Remarks (Pertaining to Use, etc.) .....

Decree

10. Case No. ..... Date ..... Amt. Decreed: M. I. ..... C. F. S. .....
11. To Whom Decreed ..... Address .....
12. Name of Ditch ..... Maximum Capacity (C. F. S.) .....
13. Date of Priority ..... Purpose .....
14. Land Description of Place of Use as Decreed .....

    .....

    .....

FORM SM-1a

STATE OF MONTANA WATER RESOURCES SURVEY

County _____ Date _____

Name of Water User _____ Address _____

1. Do you own this land? Yes____ No____ If not give the owner's name below:

   Owner's name U.S.A. Address _____

2. Source of Water _____ Water delivered by _____

3. Give point of Div _____ ¼ ____ ¼ ____ Section _____ Township ____ Range ____

4. Water is obtained by: (Check one) Gravity _____ Pumping _____ Other _____

5. Who first used water on this land? _____ Address _____

6. In what year was this land first irrigated? _____ Approximate Acres 2

7. What is the greatest number of acres you have irrigated? _____ Date _____

8. Present Use: Year _____ Acres Irrigated 0

9. If this land is not irrigated now give date of last use _____

10. State the total number of acres that could be irrigated 58 acres.

11. What is the condition of your irrigation system? None

12. Land Description: _____, T.p. _____ Range _____

Remarks: _____

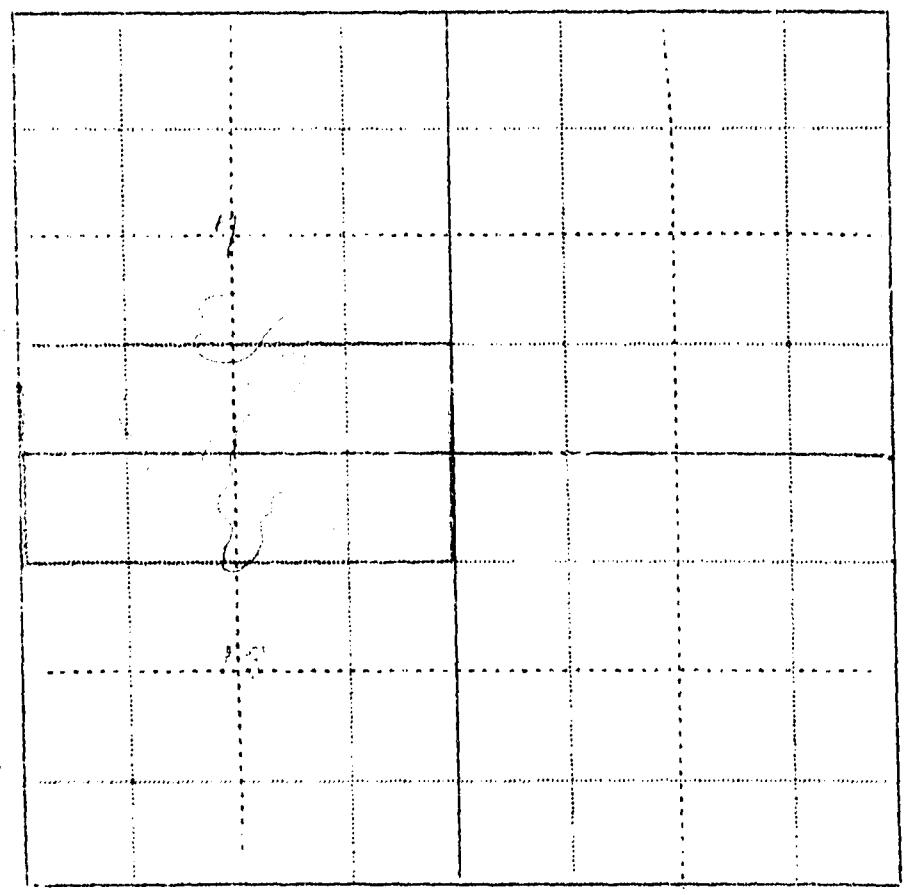

Information by _____ Place _____ Date _____

Please Do Not Fill in Any Items on This Page

Notice of Appropriation

1. County ..... Book ..... Page ..... Record .....
2. Name of Appropriator ..... Address .....
3. Date Appropriated ..... Date Filed .....

   Amount Appropriated, Miners Inches ....., Cubic Feet per second .....
4. Name of Stream ..... Tributary ..... Basin .....
5. Point of Diversion .....

   Sec. ..... Twp. ..... Rge. ..... Bank of Stream .....
6. Purpose .....
7. Description of System .....
8. Land Description of Intended Place of Use .....
9. Remarks (Pertaining to Use, etc.) .....

Decree

10. Case No. ..... Date ..... Amt. Decreed: M. I. ..... C. F. S. .....
11. To Whom Decreed ..... Address .....
12. Name of Ditch ..... Maximum Capacity (C. F. S.) .....
13. Date of Priority ..... Purpose .....
14. Land Description of Place of Use as Decreed .....

Please Do Not Fill in Any Items on This Page

Notice of Appropriation

1. County [illegible] Book E Page [illegible] Record [illegible]
2. Name of Appropriator [illegible] Address [illegible]
3. Date Appropriated [illegible] Date Filed July 23-1906

   Amount Appropriated, Miners Inches ....., Cubic Feet per second 20
4. Name of Stream [illegible] Tributary [illegible] Basin .....
5. Point of Diversion [illegible]

   Sec. [illegible] Twp. [illegible] Rge. [illegible] Bank of Stream .....
6. Purpose [illegible]
7. Description of System [illegible]
8. Land Description of Intended Place of Use [illegible]

   [illegible] 7-17N-28E

   [illegible] 18-17N-28E

   [illegible] 17N-28E
9. Remarks (Pertaining to Use, etc.) .....

Decree

10. Case No. ..... Date ..... Amt. Decreed: M. I. ..... C. F. S. .....
11. To Whom Decreed ..... Address .....
12. Name of Ditch ..... Maximum Capacity (C. F. S.) .....
13. Date of Priority ..... Purpose .....
14. Land Description of Place of Use as Decreed .....

Please Do Not Fill in Any Items on This Page

Notice of Appropriation

1. County Yellowstone Book E Page 307 Record Misc.
2. Name of Appropriator J. M. Robinson Address Huntley, Mont.
3. Date Appropriated July 16, 1906 Date Filed July 23, 1906

   Amount Appropriated, Miners Inches ....., Cubic Feet per second 20
4. Name of Stream Pryor Creek Tributary Yellowstone Basin
5. Point of Diversion Headgate in W½NE¼

   Sec. 19 Twp. 1 N.2 Rge. 28 E. Bank of Stream
6. Purpose Watering, livestock, domestic, irrigation and other beneficial uses
7. Description of System Headgate in Pryor Creek of lumber and building material, 5 ft. wide, 24 ft. long and 14 ft. high. Water conveyed by a ditch 2 miles long, 5 ft. wide on bottom, 8 ft. wide on top, 2 ft. deep, running from headgate into Sec. 18 thru the SE¼, intil it reaches NW corner of SE¼ of Sec. 18, 1 N. 28 E.
8. Land Description of Intended Place of Use S½ Sec. 6 1 N. 28 E.) J. G. Link
   All Sec. 7 1 N. 28 E.)
   N½ Sec. 18 1 N. 28 E. F. Wetherill
   All Sec. 19 1 N. 28 E. (Sophie B. Watkins
   (Gus Holt
   (Northland Securities
   (H. T. Hedden
9. Remarks (Pertaining to Use, etc.)

Decree

10. Case No. Date Amt. Decreed: M. I. C. F. S.
11. To Whom Decreed Address
12. Name of Ditch Maximum Capacity (C. F. S.)
13. Date of Priority Purpose
14. Land Description of Place of Use as Decreed

FORM SM-1a

STATE OF MONTANA WATER RESOURCES SURVEY

County _____ Date _____

Name of Water User _____ Address _____

1. Do you own this land? Yes ✓ No ____ If not give the owner's name below:

   Owner's name _____ Address _____

2. Source of Water _____ Water delivered by _____

3. Give point of Diversion _____ Section _____ Township _____ Range _____

4. Water is obtained by: (Check one) Gravity ✓ Pumping ____ Other ____

5. Who first used water on this land? _____ Address _____

6. In what year was this land first irrigated? _____ Approximate Acres _____

7. What is the greatest number of acres you have irrigated? _____ Date _____

8. Present Use: Year _____ Acres Irrigated _____

9. If this land is not irrigated now give date of last use _____

10. State the total number of acres that could be irrigated _____ acres.

11. What is the condition of your irrigation system? _____

12. Land Description: _____, Twp. _____ Range _____

Remarks: _____

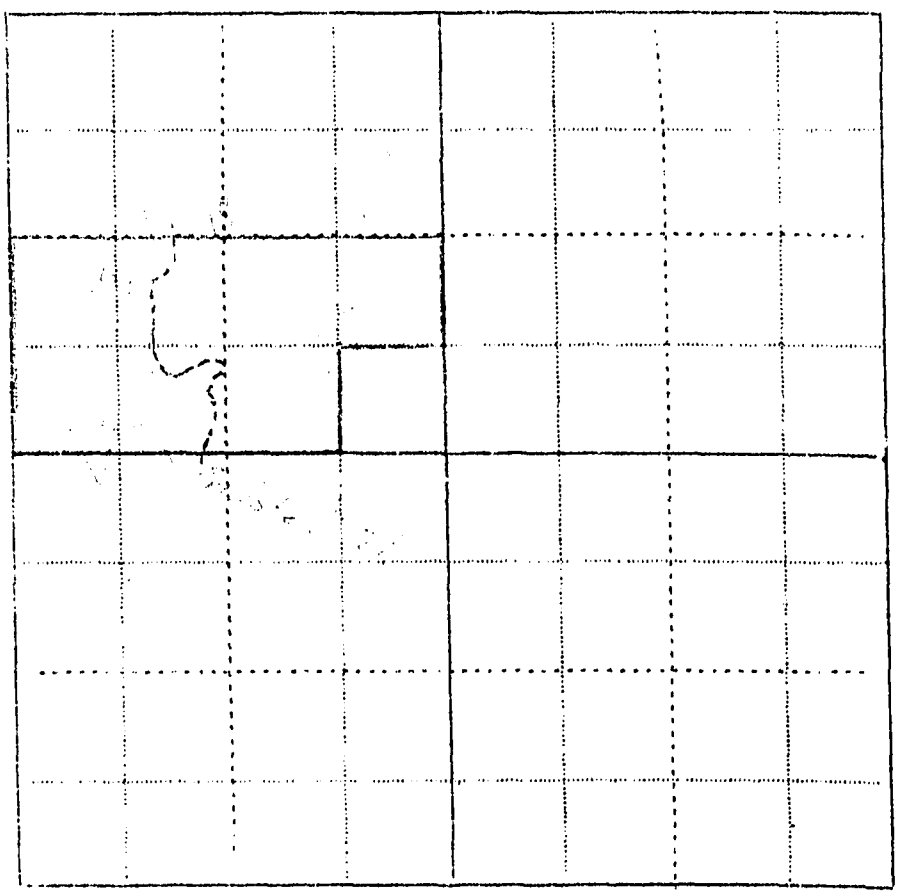

Information by _____ Place _____ Date _____

FORM SM-1a

STATE OF MONTANA WATER RESOURCES SURVEY

County Yellowstone Date February 12, 1943

Name of Water User _____ Address _____

1. Do you own this land? Yes ____ No ____ If not give the owner's name below:

   Owner's name Clarence Von Bergen Address Hudson Terraplane Co., Billings

2. Source of Water Pryor Water delivered by _____

3. Give point of Diversion ____ ¼ ____ ¼ ____ Section 18 Township 1 N Range 28 E

4. Water is obtained by: (Check one) Gravity ____ Pumping ✓ Other ____

5. Who first used water on this land? _____ Address _____

6. In what year was this land first irrigated? _____ Approximate Acres _____

7. What is the greatest number of acres you have irrigated? 37 Date _____

8. Present Use: Year 1942 Acres Irrigated 37

9. If this land is not irrigated now give date of last use _____

10. State the total number of acres that could be irrigated _____ acres.

11. What is the condition of your irrigation system? _____

12. Land Description: S½N½, Sec. 18, Twp. 1 N. Range 28 E.

Remarks: _____

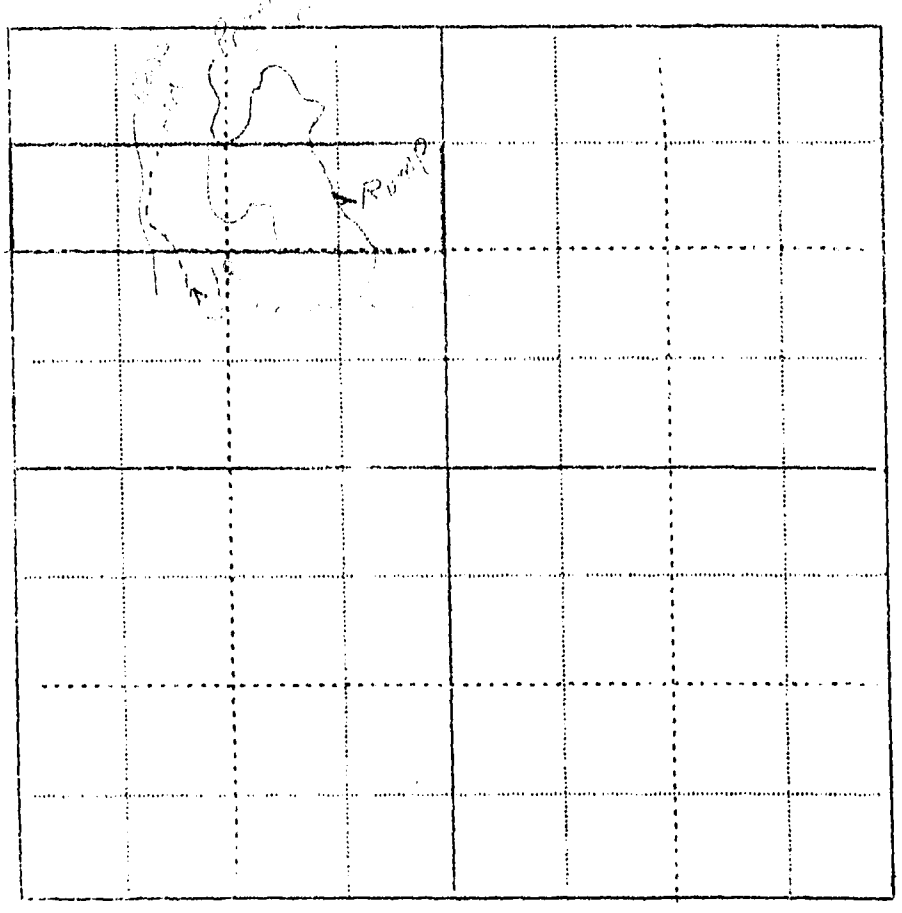

Information by _____ Place _____ Date _____

FORM SM-1a

STATE OF MONTANA WATER RESOURCES SURVEY

County _____ Date _____

Name of Water User _____ Address _____

1. Do you own this land? Yes____ No____ If not give the owner's name below:

   Owner's name _____ Address _____

2. Source of Water _____ Water delivered by _____

3. Give point of Diversion ____ ¼ ____ ¼ ____ Section _____ Township ____ Range ____

4. Water is obtained by: (Check one) Gravity _____ Pumping _____ Other _____

5. Who first used water on this land? _____ Address _____

6. In what year was this land first irrigated? _____ Approximate Acres _____

7. What is the greatest number of acres you have irrigated? _____ Date _____

8. Present Use: Year _____ Acres Irrigated _____

9. If this land is not irrigated now give date of last use _____

10. State the total number of acres that could be irrigated _____ acres.

11. What is the condition of your irrigation system? _____

12. Land Description: _____, Twp. _____ Range _____

Remarks: _____



FORM SM-1

A STUDY OF MONTANA'S WATER RESOURCES

County_____ Source of Information_____

1. Water User_____ Address_____

2. Stream_____ Tributary to_____ Basin_____

3. Point of Diversion_____ Section_____ Township_____ Range_____

4. Description of System_____

5. Type of Irrigation_____

6. Original Appropriator_____ Address_____

7. First Use: Year_____ Acres Irrigated_____

8. Maximum Use: Year_____ Acres Irrigated_____

9. Present Use: Year_____ Acres Irrigated_____

10. Last Use: Year_____ Why Abandoned_____

11. Condition of System_____

12. Land Description_____, T_____, R_____

Remarks:_____

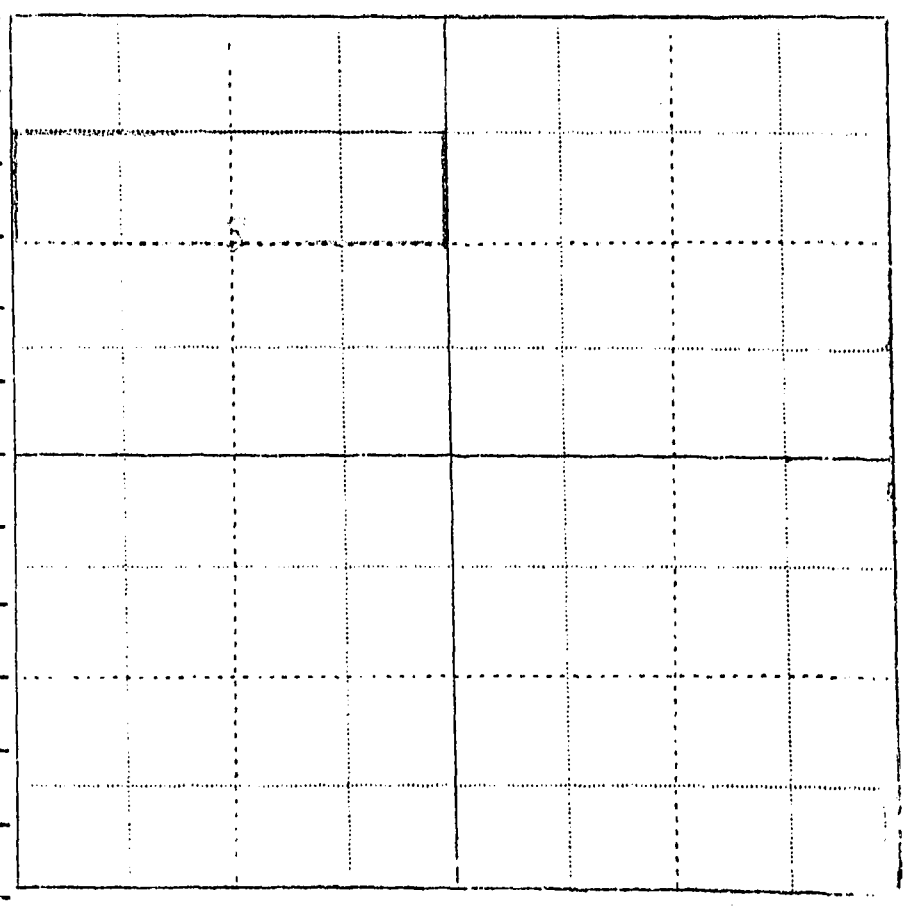

Please Do Not Fill in Any Items on This Page

Notice of Appropriation

1. County Yellowstone Book 5 Page 307 Record Misc.
2. Name of Appropriator J. H. Robi son Address Huntley, Mont.
3. Date Appropriated July 16, 1906 Date Filed July 23, 1906

   Amount Appropriated, Miners Inches ....., Cubic Feet per second 20
4. Name of Stream Pryor Creek Tributary Yellowstone Basin
5. Point of Diversion Headgate in Pryor

   Sec. 19 Twp. 1 N.2 Rge. 23 E. Bank of Stream
6. Purpose Watering, livestock, domestic, irrigation and other beneficial uses
7. Description of System Headgate in Pryor Creek of lumber and building material, 5 ft. wide, 24 ft. long and 14 ft. high. Water conveyed by a ditch 2 miles long, 5 ft. wide on bottom, 3 ft. wide on top, 2 ft. deep, running from headgate into Sec. 18 thru the SE, until it reaches NW corner of SE of Sec. 18, 1 N. 28 E.
8. Land Description of Intended Place of Use S½ Sec. 6 1 N. 28 E.) J. G. Lank

   All Sec. 7 1 N. 28 E.)

   N½ Sec. 18 1 N. 28 E. F. Wetherill

   All Sec. 19 1 N. 28 E. (Sophie B. Watkins

   (Gus Holt
9. Remarks (Pertaining to Use, etc.) (Northland Securities

   (H. T. Hedden

Decree

10. Case No. ..... Date ..... Amt. Decreed: M. I. ..... C. F. S. .....
11. To Whom Decreed ..... Address .....
12. Name of Ditch ..... Maximum Capacity (C. F. S.) .....
13. Date of Priority ..... Purpose .....
14. Land Description of Place of Use as Decreed .....

FORM SM-1

A STUDY OF MONTANA'S WATER RESOURCES

County _____ Source of Information _____

1. Water User _____ Address _____

2. Stream _____ Tributary to _____ Basin _____

3. Point of Diversion ___ ¼ ___ ¼ Section _____ Township _____ Range _____

4. Description of System _____

5. Type of Irrigation _____

6. Original Appropriator _____ Address _____

7. First Use: Year _____ Acres Irrigated _____

8. Maximum Use: Year _____ Acres Irrigated _____

9. Present Use: Year _____ Acres Irrigated _____

10. Last Use: Year _____ Why Abandoned _____

11. Condition of System _____

12. Land Description _____, T _____, R _____

Remarks: _____

Not irrigated
Dept. R.
Adm. U.S.

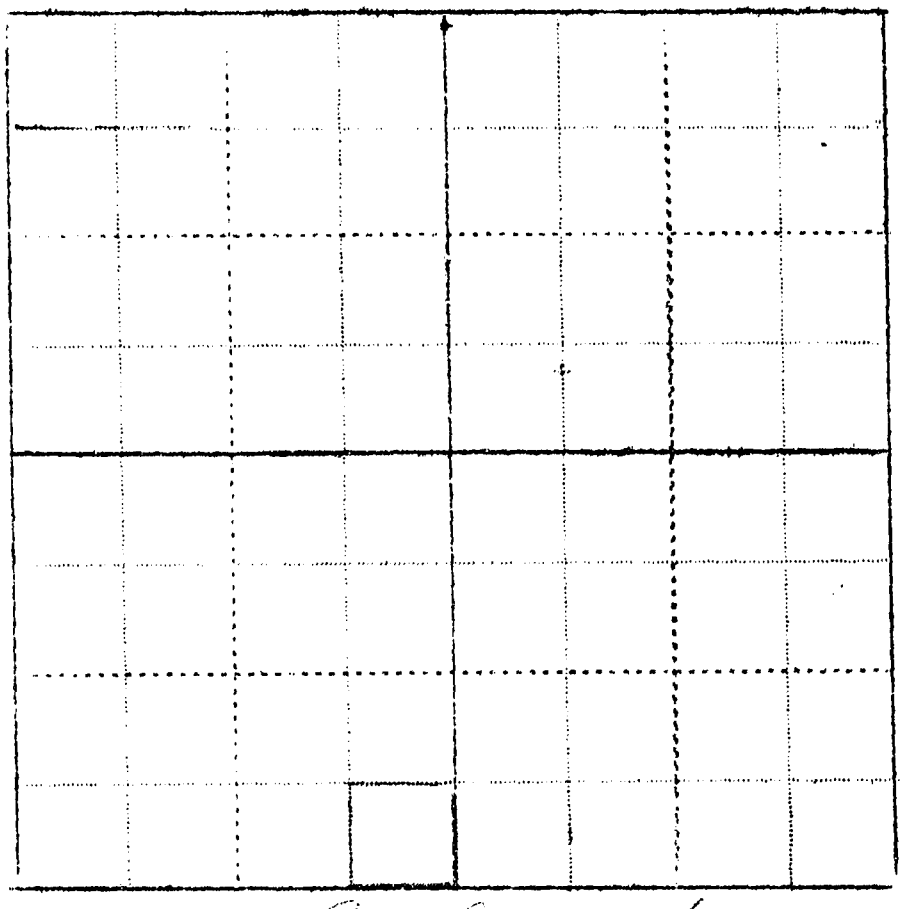

WITNESS: _____ Information by [illegible]

Place [illegible] 3, 1943

Please Do Not Fill in Any Items on This Page

Notice of Appropriation

1. County [illegible] Book [illegible] Page 431 Record [illegible]
2. Name of Appropriator [illegible] Address
3. Date Appropriated [illegible] 1912 Date Filed [illegible] 1912

   Amount Appropriated, Miners Inches [illegible], Cubic Feet per second [illegible]
4. Name of Stream [illegible] Tributary Basin
5. Point of Diversion [illegible] SESW

   Sec. [illegible] Twp. [illegible] Rge. [illegible] Bank of Stream [illegible]
6. Purpose [illegible] 19 15-28 E
7. Description of System [illegible]
8. Land Description of Intended Place of Use [illegible] Northland Securities Co. Bighead Ranch Co.
9. Remarks (Pertaining to Use, etc.)

Decree

10. Case No. Date Amt. Decreed: M. I. C. F. S.
11. To Whom Decreed Address
12. Name of Ditch Maximum Capacity (C. F. S.)
13. Date of Priority Purpose
14. Land Description of Place of Use as Decreed

Please Do Not Fill in Any Items on This Page

Notice of Appropriation

1. County [illegible] Book [illegible] Page [illegible] Record [illegible]
2. Name of Appropriator [illegible] Address [illegible]
3. Date Appropriated [illegible] Date Filed [illegible]

   Amount Appropriated, Miners Inches 500, Cubic Feet per second 12½
4. Name of Stream [illegible] Tributary [illegible] Basin [illegible]
5. Point of Diversion [illegible]

   Sec. [illegible] Twp. [illegible] Rge. [illegible] Bank of Stream [illegible]
6. Purpose [illegible]
7. Description of System [illegible] reservoir, ditch [illegible] and applied [illegible] Right [illegible] the water [illegible] (see below)
8. Land Description of Intended Place of Use [illegible] adjacent lands
9. Remarks (Pertaining to Use, etc.)

~~Decree~~

10. Case No. [illegible] Date [illegible] Amt. Decreed: M. I. [illegible] C. F. S. [illegible]
11. To Whom Decreed [illegible] Address [illegible]
12. Name of Ditch [illegible] Maximum Capacity (C. F. S.) [illegible]
13. Date of Priority [illegible] Purpose [illegible]
14. Land Description of Place of Use as Decreed [illegible]
15. Remarks (Present Use Status, etc) [illegible]

FORM SM-1a

STATE OF MONTANA WATER RESOURCES SURVEY

County Yellowstone Date February 12, 1943

Name of Water User _____ Address _____

1. Do you own this land? Yes ____ No ____ If not give the owner's name below:

   Owner's name Henry Wittman & Son Address Box 76, Huntley

2. Source of Water Pryor Creek Water delivered by Pump from Creek

3. Give point of Diversion ____ ¼ ____ ¼ ____ Section ____ Township ____ Range ____

4. Water is obtained by: (Check one) Gravity ____ Pumping ✓ Other ____

5. Who first used water on this land? James E. Kyes Address Yellowstone Co. Mont.

6. In what year was this land first irrigated? 1918 Approximate Acres Same

7. What is the greatest number of acres you have irrigated? 46 Date 1942

8. Present Use: Year 1942 Acres Irrigated ~~69~~ 46

9. If this land is not irrigated now give date of last use ✓

10. State the total number of acres that could be irrigated 57 acres.

11. What is the condition of your irrigation system? Still using old brush dam in creek.

12. Land Description: NW¼, NW¼NE¼, Sec. 6, Twp. 1 N. Range 28 E.

Remarks: [illegible]

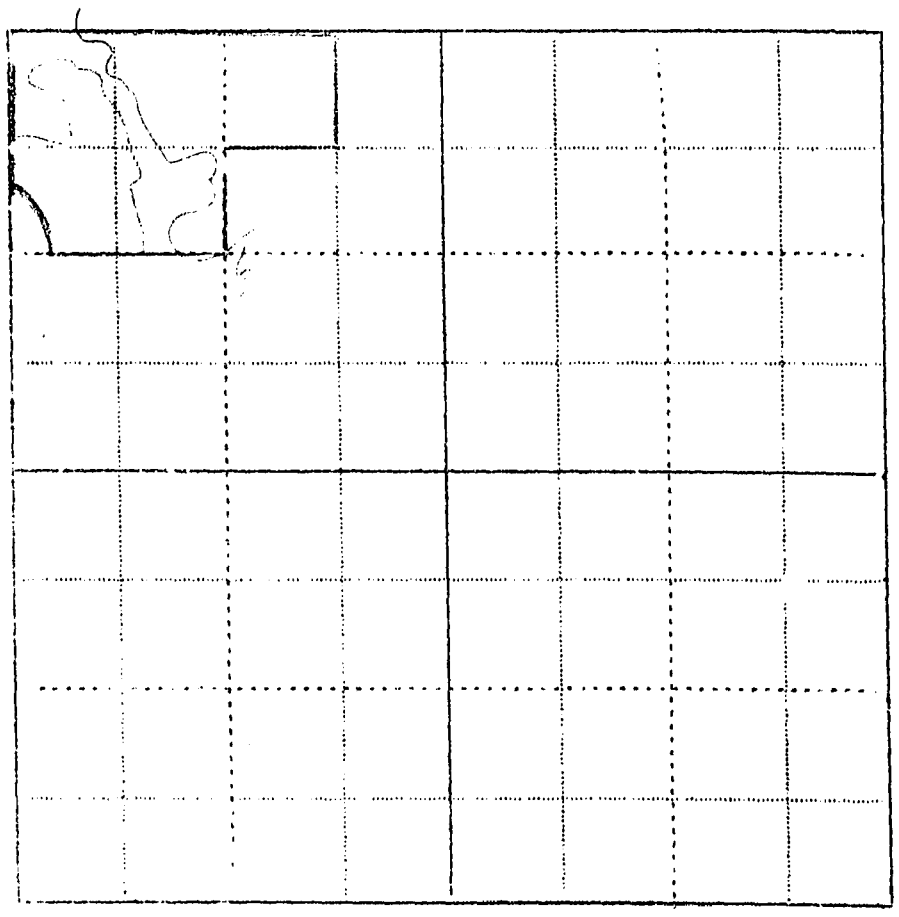

Information by Henry Wittman Place [illegible] Date [illegible]

#68

Please Do Not Fill in Any Items on This Page

Notice of Appropriation

1. County Yellowstone Book F Page 78 Record Misc.
2. Name of Appropriator James E. Kipp Address Yellowstone Co., Montana
3. Date Appropriated May 2, 1908 Date Filed May 16, 1908

   Amount Appropriated, Miners Inches 500, Cubic Feet per second 12.5
4. Name of Stream Pryor Creek Tributary Basin
5. Point of Diversion None given

   Sec. Twp. Rge. Bank of Stream
6. Purpose Other useful but especially for irrigation of land listed below
7. Description of System Dam, headgate and ditch 4 ft. deep, 9 ft. wide on top and 3 ft. wode on bottom running NW to land
8. Land Description of Intended Place of Use Lots 3,4,5 SE¼NW¼, Sec. 6, Twp. 1 N. 28 E. and lands adjacent and below Henry Wittman, Box 76, Huntley, Montana
9. Remarks (Pertaining to Use, etc.)

Decree

10. Case No. Date Amt. Decreed: M. I. C. F. S.
11. To Whom Decreed Address
12. Name of Ditch Maximum Capacity (C. F. S.)
13. Date of Priority Purpose
14. Land Description of Place of Use as Decreed

FORM SM-1

A STUDY OF MONTANA'S WATER RESOURCES

County _____ Source of Information _____

1. Water User [illegible] Address Huntley, Mont Box 76

2. Stream _____ Tributary to _____ Basin _____

3. Point of Diversion _____ Section _____ Township _____ Range _____

4. Description of System _____

5. Type of Irrigation _____

6. Original Appropriator _____ Address _____

7. First Use: Year _____ Acres Irrigated _____

8. Maximum Use: Year _____ Acres Irrigated _____

9. Present Use: Year [illegible] Acres Irrigated 67.00

10. Last Use: Year _____ Why Abandoned _____

11. Condition of System _____

12. Land Description [illegible], T 1 71, R 28 E

Remarks: _____

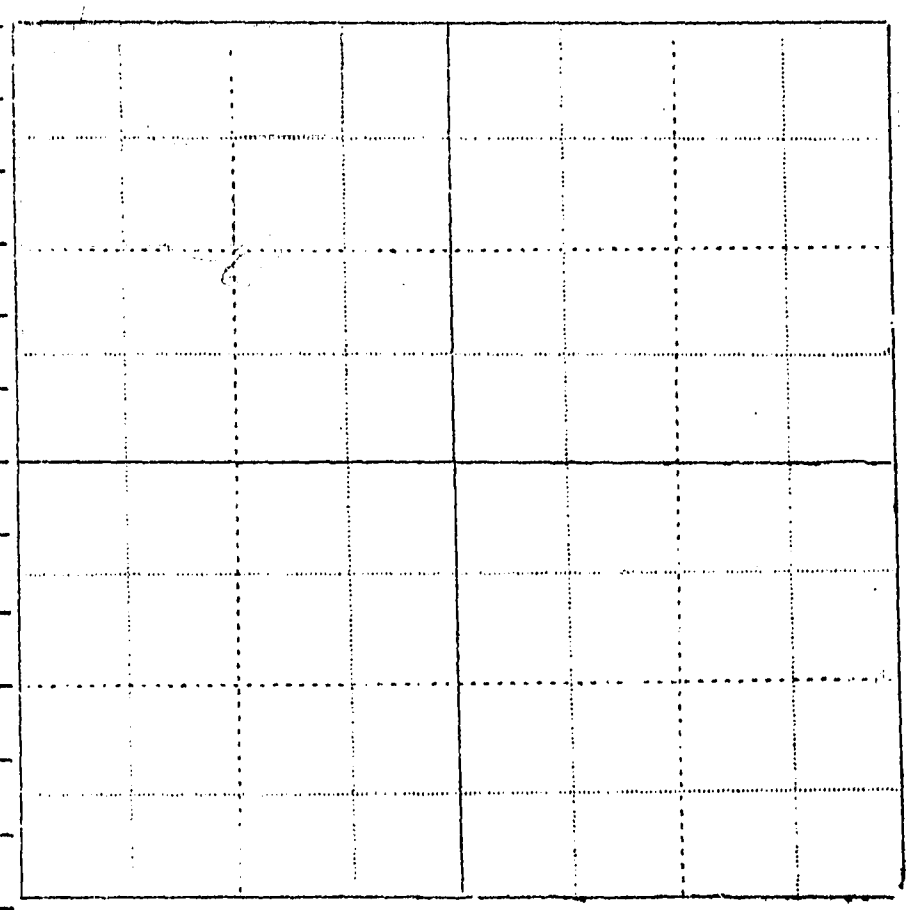

WITNESS _____ Information by _____

Place _____

FORM SM-1

A STUDY OF MONTANA'S WATER RESOURCES

County _____ Source of Information _____

1. Water User _____ Address _____

2. Stream _____ Tributary to _____ Basin _____

3. Point of Diversion ___ ¼ ___ ¼ ___ Section _____ Township _____ Range _____

4. Description of System _____

5. Type of Irrigation _____

6. Original Appropriator _____ Address _____

7. First Use: Year _____ Acres Irrigated _____

8. Maximum Use: Year _____ Acres Irrigated _____

9. Present Use: Year _____ Acres Irrigated _____

10. Last Use: Year _____ Why Abandoned _____

11. Condition of System _____

12. Land Description _____, T _____, R _____

Remarks: _____



WITNESS: _____ Information by _____

Place _____

Please Do Not Fill in Any Items on This Page

Notice of Appropriation

1. County [illegible] Book [illegible] Page [illegible] Record [illegible]
2. Name of Appropriator [illegible] Address [illegible]
3. Date Appropriated [illegible] Date Filed [illegible]

   Amount Appropriated, Miners Inches [illegible], Cubic Feet per second [illegible]
4. Name of Stream [illegible] Tributary [illegible] Basin [illegible]
5. Point of Diversion [illegible]

   Sec. [illegible] Twp. [illegible] Rge. [illegible] Bank of Stream [illegible]
6. Purpose [illegible] below
7. Description of System [illegible] NW [illegible]
8. Land Description of Intended Place of Use [illegible] SE NW [illegible] Willow [illegible]
9. Remarks (Pertaining to Use, etc.) [illegible]

Decree

10. Case No. [illegible] Date [illegible] Amt. Decreed: M. I. [illegible] C. F. S. [illegible]
11. To Whom Decreed [illegible] Address [illegible]
12. Name of Ditch [illegible] Maximum Capacity (C. F. S.) [illegible]
13. Date of Priority [illegible] Purpose [illegible]
14. Land Description of Place of Use as Decreed [illegible]

Township 1N Range 29E County Yellowstone

Parcel Number	Name of Owner	Stream		Address Appr	Filed	NI
(see [illegible]) 14	[illegible] M. &	Crooked	Creek	2-22-07	3-19-07	1000
54	Roberts, [illegible] W.	Spring	Creek	5-13-07	5-13-07	400
8	[illegible]	[illegible]	[illegible]	4-2-07	4-23-07	800
76	[illegible], Christie	Springs		1-15-06	1-17-06	100
75	[illegible]	2 springs		1-15-06	1-17-06	200
73	[illegible], Lawrence	2 springs		11-26-10	11-30-10	20
58	[illegible], William	Spring		7-24-06	7-25-06	500
36	[illegible], [illegible]	Spring		7-24-06	10-1-06	100

FORM D-1 - GAZETTE 1664-2M-1-47

STATE OF MONTANA

STATE ENGINEER'S OFFICE

WATER RESOURCES SURVEY

Township 1N Range 29 E County Yellowstone

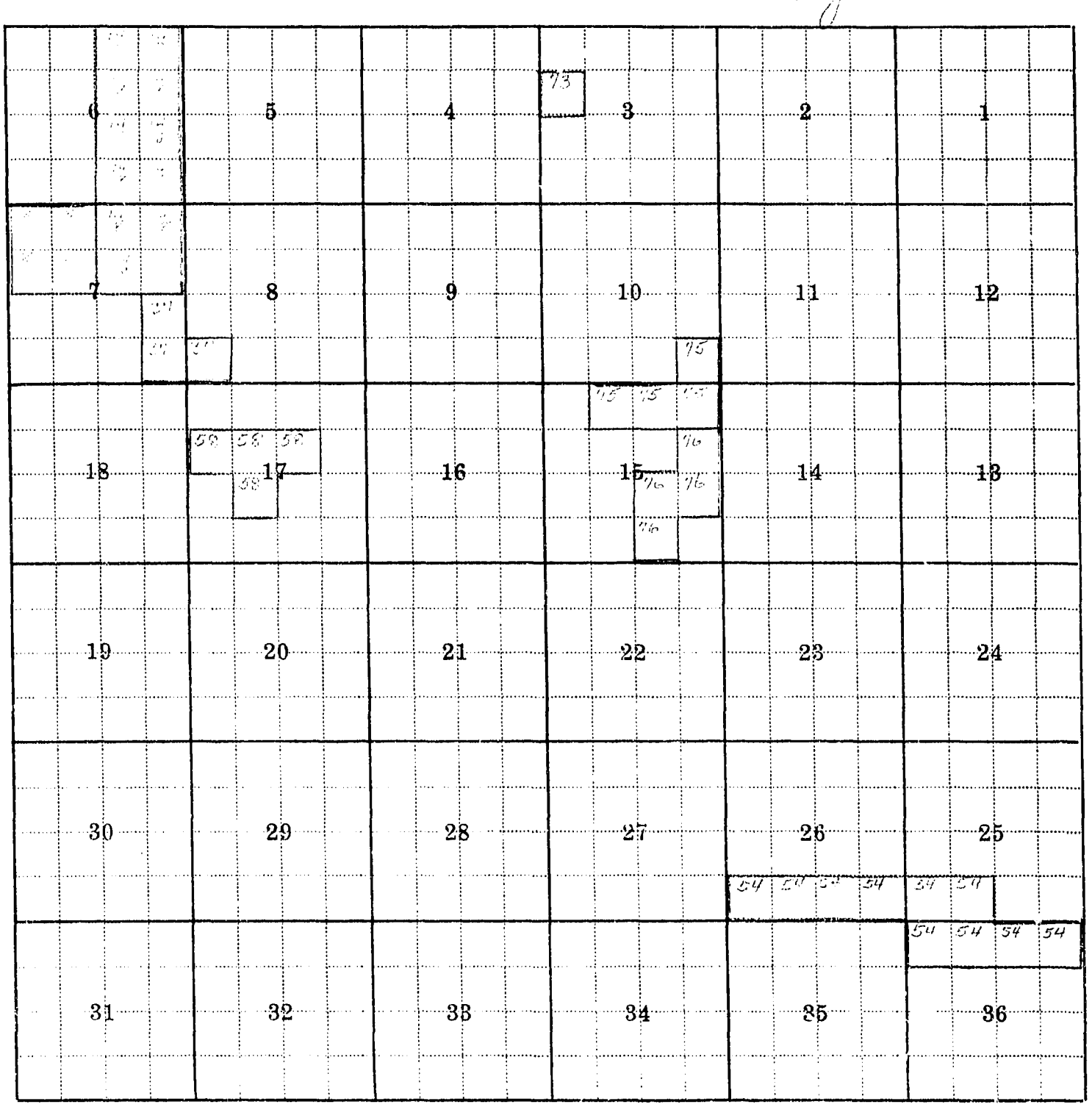

Township ..... Range .....