Yellowstone

Forms in Township 1 South, Range 28 East

Pfister, William

Snake, Bull

Schuker, Anna

U.S. A.

Forms in Township 1 South, Range 27 East

Devine, Lyle

Hobbs, Lulu

Kaleen, Lars

Raines, Dick

Vermandel, Albert

Weller, L. N.

Weller, L. N.

FORM D-1 - GAZETTE 1664-2M-1-47

STATE OF MONTANA

STATE ENGINEER'S OFFICE

WATER RESOURCES SURVEY

Township 13 Range 27 E County Yellowstone

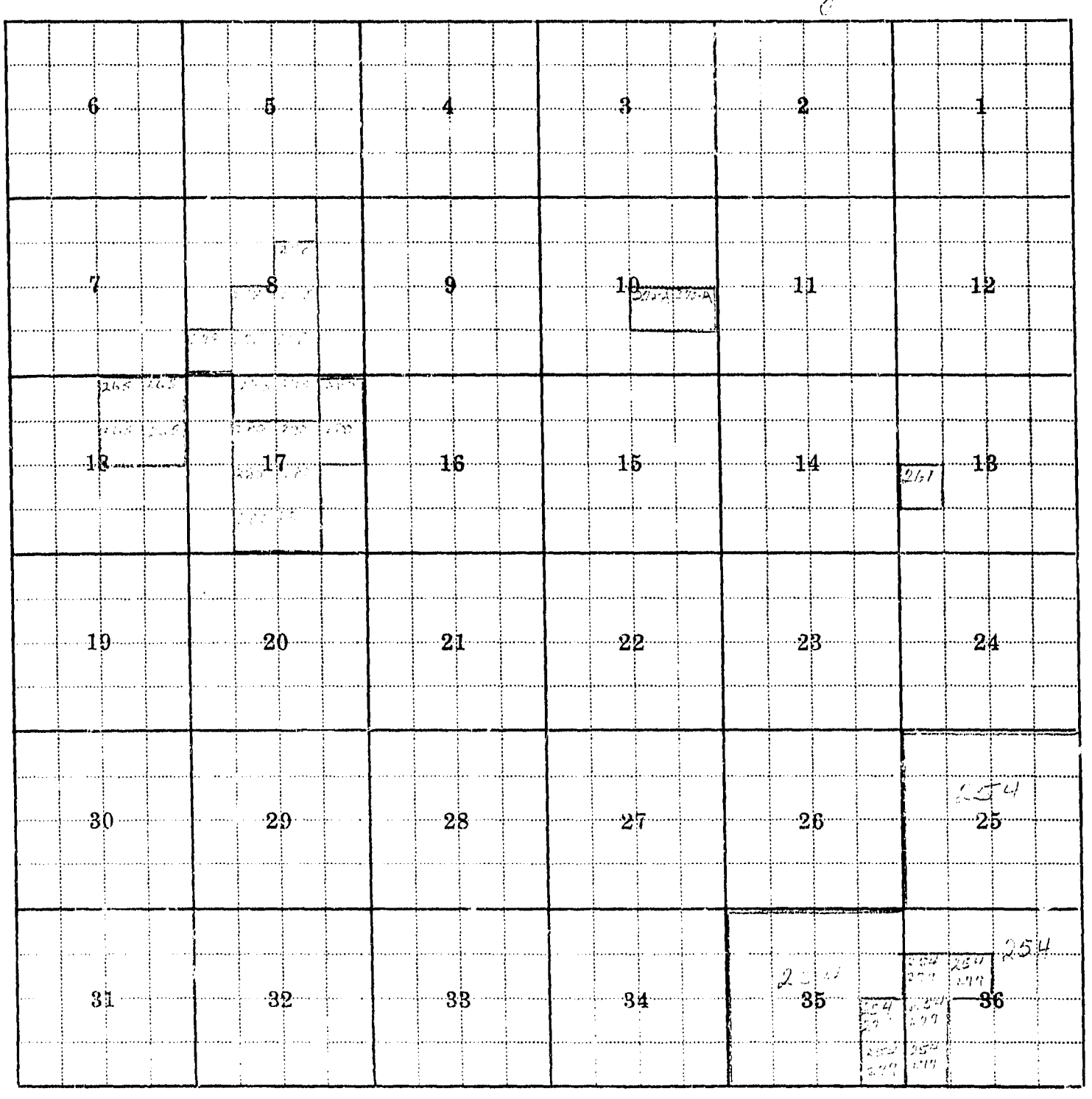

Township Range

Township 15 Range 22 E County Jefferson

Parcel Number	Name of Owner	Stream	Address Appr.	Filed	M.I.
265	Noble, Joseph R	Bitter Creek	6-13-13	6-18-13	100
[illegible]	[illegible]	[illegible] Creek	4-26-20	5-10-20	180
[illegible]	[illegible]	[illegible]	2-26-10	2-26-10	120
[illegible]	[illegible]	Unnamed [illegible]	6-18-18	6-19-13	200
278	[illegible]	Cedar Ditch	7-11-13	7-12-13	50
112-A	[illegible]	Spring	3-10-05	3-10-05	10
261	[illegible] W.C.	Spring	2-3-38	2-3-38	5

FORM D-1
REPORTER 1M 3-49 17379

STATE OF MONTANA

State Engineer's Office

WATER RESOURCES SURVEY

Township 15 Range 28 County Lincoln

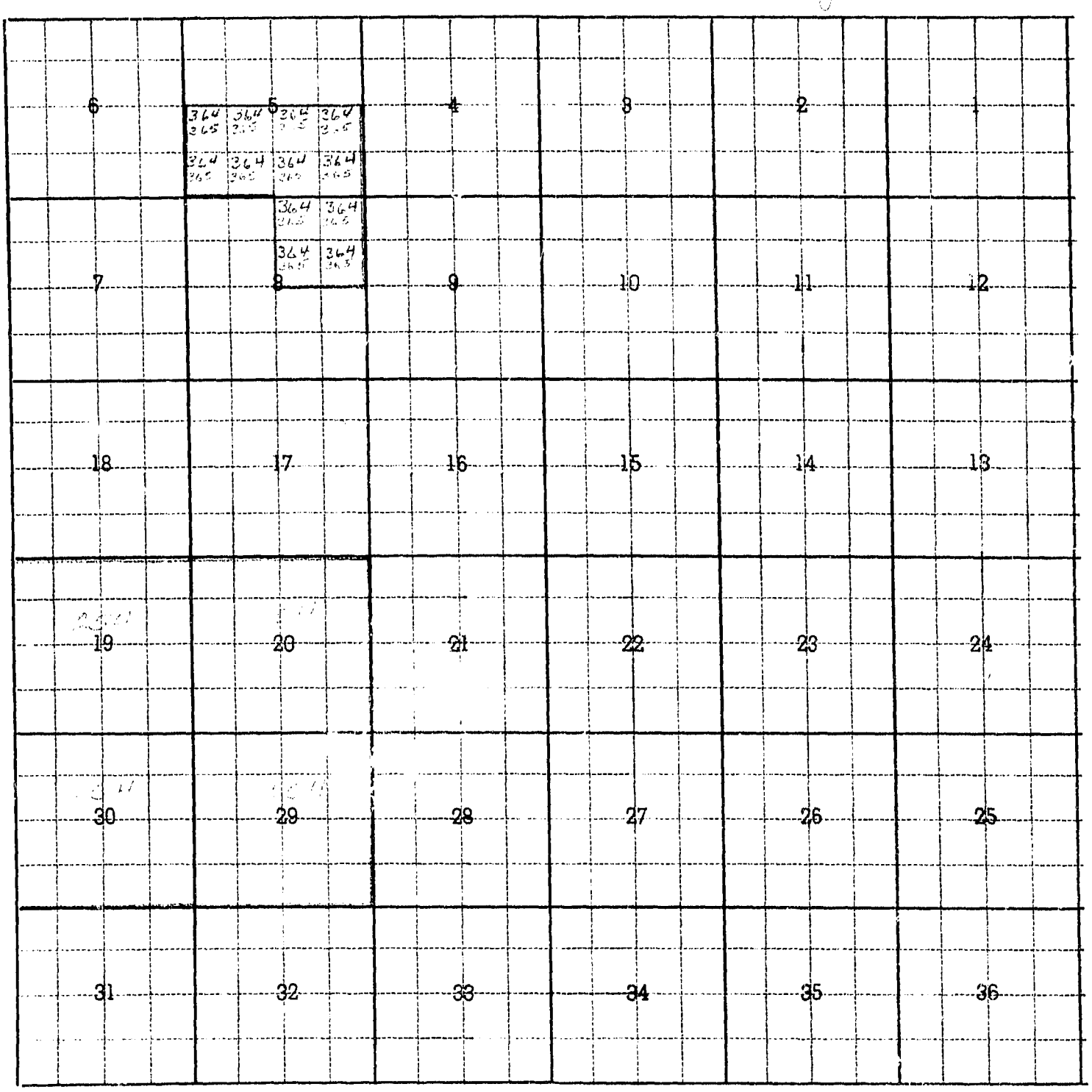

Township Range

Township 15 Range 28 E County [illegible]

Parcel Number	Name of Owner	Stream	Address		
354	[illegible]	Pryor Creek	4-26-20	5-10-20	680
364	Reilly, E. & Rademaker, F. V.	Pryor Creek	12-16-08	1-4-09	1000
365	Reilly, E. & Rademaker, F. V.	Pryor Creek	4-6-09	4-21-09	100

FORM SM-1a

STATE OF MONTANA WATER RESOURCES SURVEY

County Yellowstone Date February 12, 1943

Name of Water User _____ Address _____

1. Do you own this land? Yes ✓ No ____ If not give the owner's name below:

Owner's name Lyle Devine Address ~~3112 4th Ave. N.~~ 915 N. 29th, Billings

2. Source of Water Pryor Creek Water delivered by _____

3. Give point of Diversion ____ ¼ ____ ¼ ____ Section ____ Township ____ Range ____

4. Water is obtained by: (Check one) Gravity ____ Pumping ____ Other ____

5. Who first used water on this land? _____ Address _____

6. In what year was this land first irrigated? _____ Approximate Acres _____

7. What is the greatest number of acres you have irrigated? _____ Date _____

8. Present Use: Year 1942 Acres Irrigated 8 est.

9. If this land is not irrigated now give date of last use _____

10. State the total number of acres that could be irrigated _____ acres.

11. What is the condition of your irrigation system? _____

12. Land Description: SE¼NE¼, Sec. 36, Twp. 1 S. Range 27 E.

Remarks: Original appropriator C. H. Asbury as of May 20, 1920

Land has not been irrigated and the water shown is used for domestic use and stock

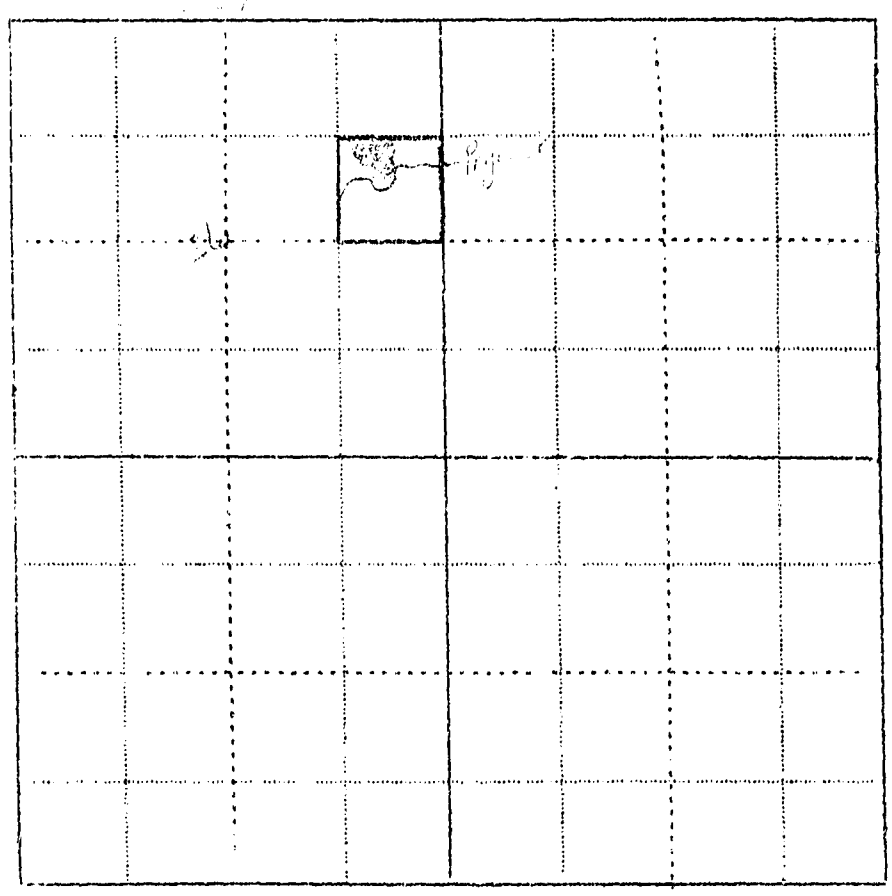

Information by Lyle Devine Place Blgs. Date 2/15/43

FORM SM-1

A STUDY OF MONTANA'S WATER RESOURCES

County_____ Source of Information_____

1. Water User_____ Address 3112 - 8 Ave N. Billings

2. Stream_____ Tributary to_____ Basin_____

3. Point of Diversion_____ Section_____ Township_____ Range_____

4. Description of System_____

5. Type of Irrigation_____

6. Original Appropriator_____ Address_____

7. First Use: Year_____ Acres Irrigated_____

8. Maximum Use: Year_____ Acres Irrigated_____

9. Present Use: Year_____ Acres Irrigated_____

10. Last Use: Year_____ Why Abandoned_____

11. Condition of System_____

12. Land Description_____, T_____, R_____

Remarks:_____

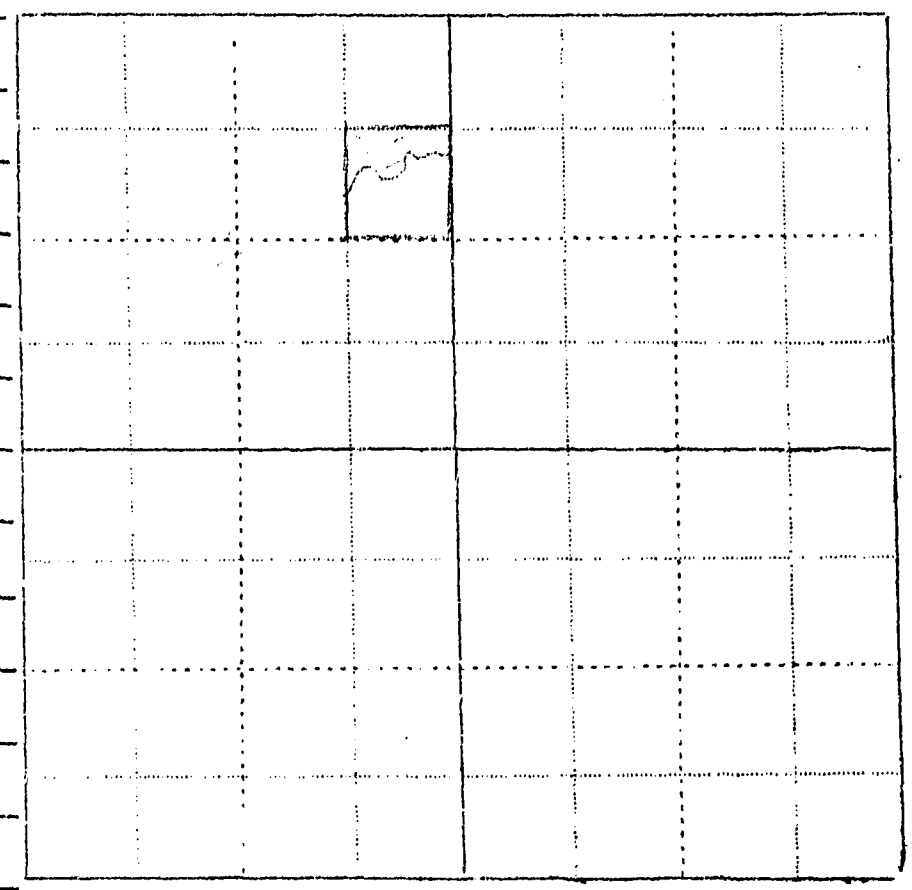

WITNESS_____ Information by_____

Page

FORM SM-1

A STUDY OF MONTANA'S WATER RESOURCES

County_____ Source of Information_____

1. Water User_____ Address_____

2. Stream_____ Tributary to_____ Basin_____

3. Point of Diversion_____ Section_____ Township_____ Range_____

4. Description of System_____

5. Type of Irrigation_____

6. Original Appropriator_____ Address_____

7. First Use: Year_____ Acres Irrigated_____

8. Maximum Use: Year_____ Acres Irrigated_____

9. Present Use: Year_____ Acres Irrigated_____

10. Last Use: Year_____ Why Abandoned_____

11. Condition of System_____

12. Land Description_____, T_____, R_____

Remarks:_____

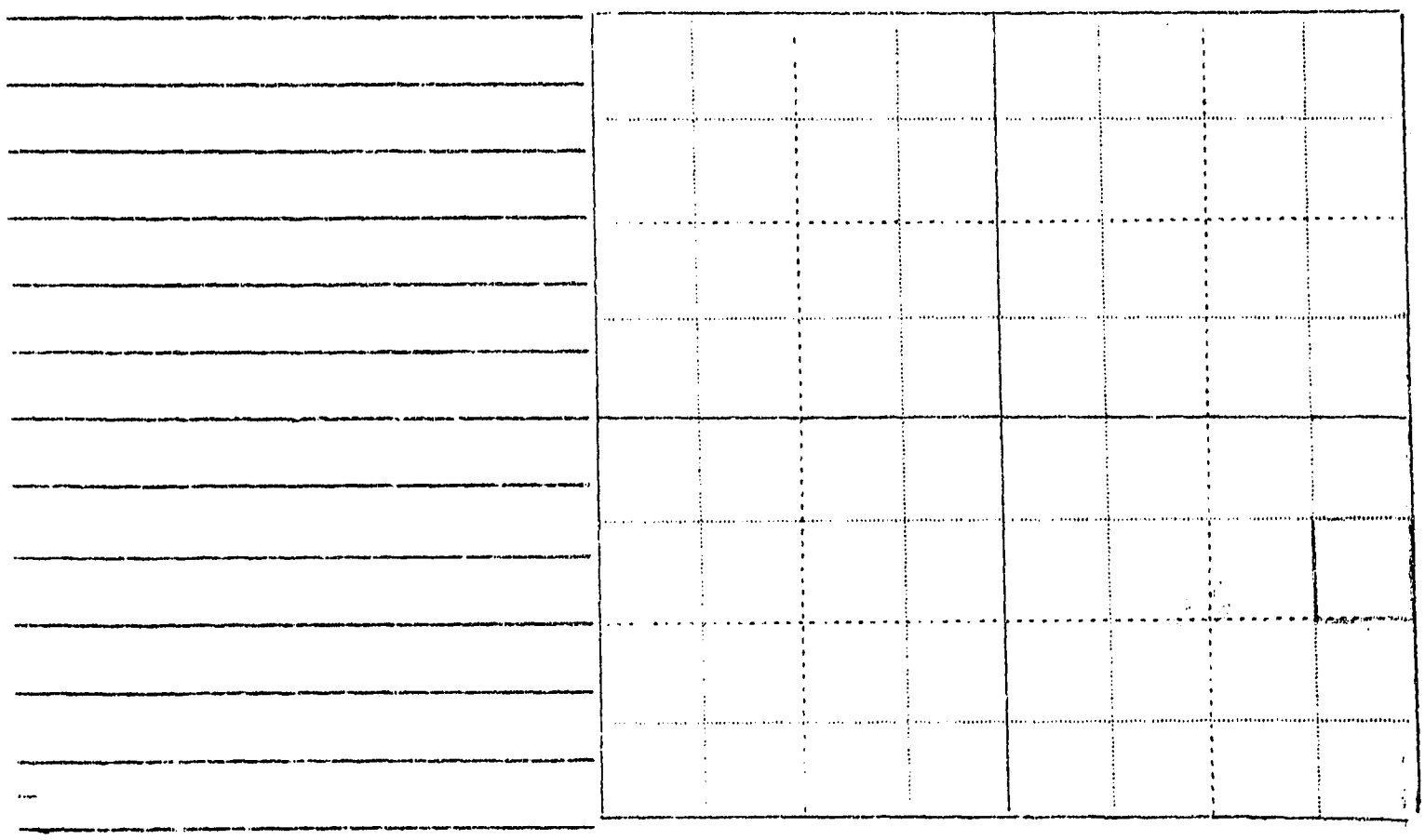

WITNESS_____ Information by_____

Place_____

25

Please Do Not Fill in Any Items on This Page

Notice of Appropriation

1. County Yellowstone Book M Page 210 Record Misc.
2. Name of Appropriator C. H. Asbury Address Crow Agency, Big Horn, Mont.
3. Date Appropriated Apr. 26, 1920 Date Filed May 10, 1920

   Amount Appropriated, Miners Inches ....., Cubic Feet per second 17
4. Name of Stream Pryor Creek Tributary ..... Basin .....
5. Point of Diversion Lies in SE¼SE¼

   Sec. 35 Twp. 1 S. Rge. 27 E. Bank of Stream Left
6. Purpose Irrigation and other
7. Description of System Ditch 5 ft. on the bottom and runs north thry Sec. 25, 35, and 36, 1 S. 27 E. and Sec. 19 and 30 1 S. 28 E.
8. Land Description of Intended Place of Use Allotted lands in Crow Reservation

   Sec. 25 1 S. 27 E. Sec. 20 1 S. 28 E.
   Sec. 35 1 S. 27 E. Sec. 29 1 S. 28 E.
   Sec. 36 1 S. 27 E. Sec. 30 1 S. 28 E.
   Sec. 19 1 S. 28 E.
9. Remarks (Pertaining to Use, etc.) C. H. Asbury, Supt. U. S. Indian Service for and in behalf of the Indians of Crow Indian Reservation Appropriated April 1, 1900

Decree

10. Case No. ..... Date ..... Amt. Decreed: M. I. ..... C. F. S. .....
11. To Whom Decreed ..... Address .....
12. Name of Ditch ..... Maximum Capacity (C. F. S.) .....
13. Date of Priority ..... Purpose .....
14. Land Description of Place of Use as Decreed .....

FORM SM-1a

STATE OF MONTANA WATER RESOURCES SURVEY

County Yellowstone Date February 12, 1943

Name of Water User _____ Address _____

1. Do you own this land? Yes ____ No ____ If not give the owner's name below:

Owner's name Lulu Hobbs Address ~~1515~~ 109-S 3 St. ~~N.~~, Manhattan, Kans.

2. Source of Water Pryor Creek Water delivered by Coburn Ditch

3. Give point of Diversion ____ ¼ ____ ¼ ____ Section ____ Township ____ Range ____

4. Water is obtained by: (Check one) Gravity ✓ Pumping ____ Other ____

5. Who first used water on this land? ? Address ____

6. In what year was this land first irrigated? ✓ Approximate Acres ____

7. What is the greatest number of acres you have irrigated? 5 Date ✓

8. Present Use: Year 1942 Acres Irrigated ~~23 est.~~ 5

9. If this land is not irrigated now give date of last use ____

10. State the total number of acres that could be irrigated 23 acres.

11. What is the condition of your irrigation system? dry and brown

12. Land Description: NE¼NE¼, Sec. 36, Twp. 1 S. Range 27 E.

Remarks: Has an appropriation from C. H. Asbury as of May 10, 1920

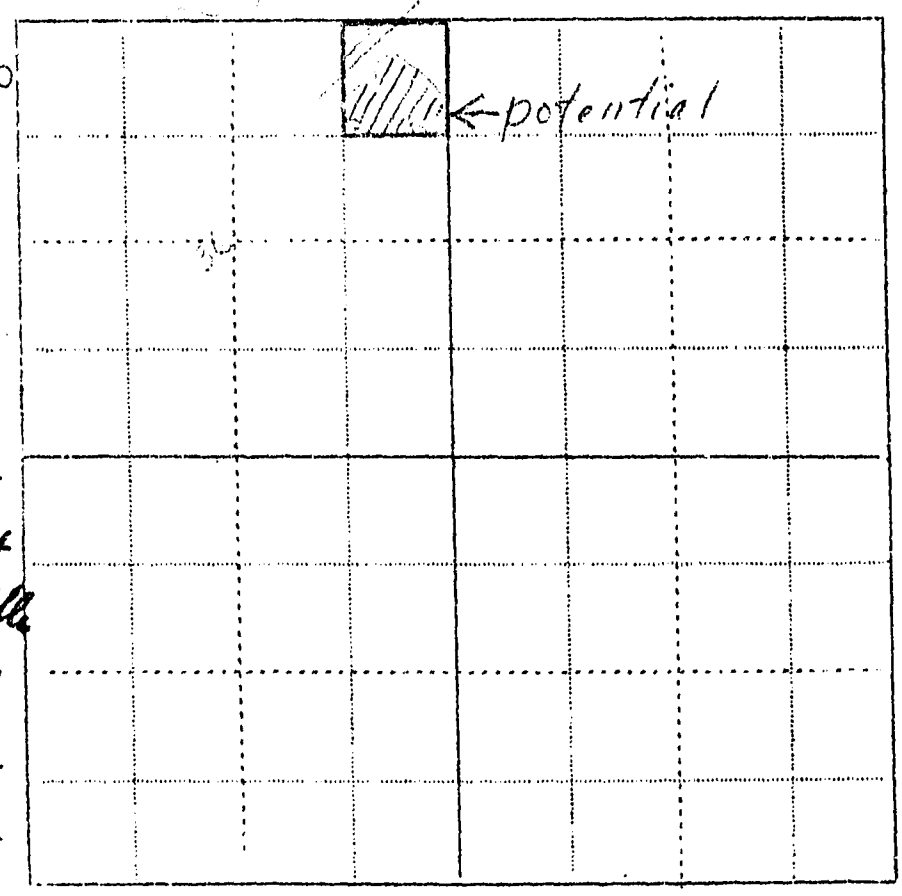

The ditch was taken across the corner of this 40 to get water to some one else I do not know when but there is just a little corner that has ever been irrig. to my knowledge. Know nothing about Asbury.

Information by Lulu B Hobbs Place Manhattan Kans Date Mar 3-1943

FORM SM-1

A STUDY OF MONTANA'S WATER RESOURCES

County _____ Source of Information _____

1. Water User _____ Address _____-3 St. W. Manhattan, Kans.

2. Stream _____ Tributary to _____ Basin _____

3. Point of Diversion _____ Section _____ Township _____ Range _____

4. Description of System _____

5. Type of Irrigation _____

6. Original Appropriator _____ Address _____

7. First Use: Year _____ Acres Irrigated _____

8. Maximum Use: Year _____ Acres Irrigated _____

9. Present Use: Year _____ Acres Irrigated _____

10. Last Use: Year _____ Why Abandoned _____

11. Condition of System _____

12. Land Description _____, T _____, R _____

Remarks: _____

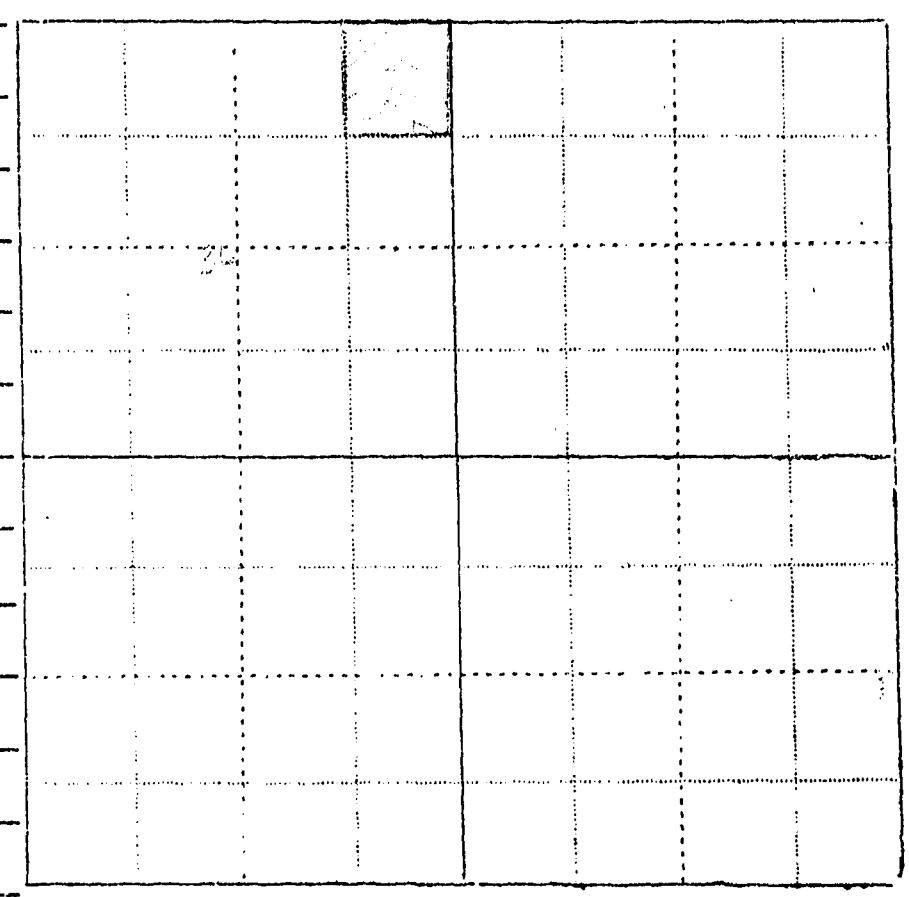

WITNESS _____ Information by _____

FORM SM-1

A STUDY OF MONTANA'S WATER RESOURCES

County_____ Source of Information_____

1. Water User_____ Address_____

2. Stream_____ Tributary to_____ Basin_____

3. Point of Diversion_____ Section_____ Township_____ Range_____

4. Description of System_____

5. Type of Irrigation_____

6. Original Appropriator_____ Address_____

7. First Use: Year_____ Acres Irrigated_____

8. Maximum Use: Year_____ Acres Irrigated_____

9. Present Use: Year_____ Acres Irrigated_____

10. Last Use: Year_____ Why Abandoned_____

11. Condition of System_____

12. Land Description_____, T_____, R_____

Remarks:_____

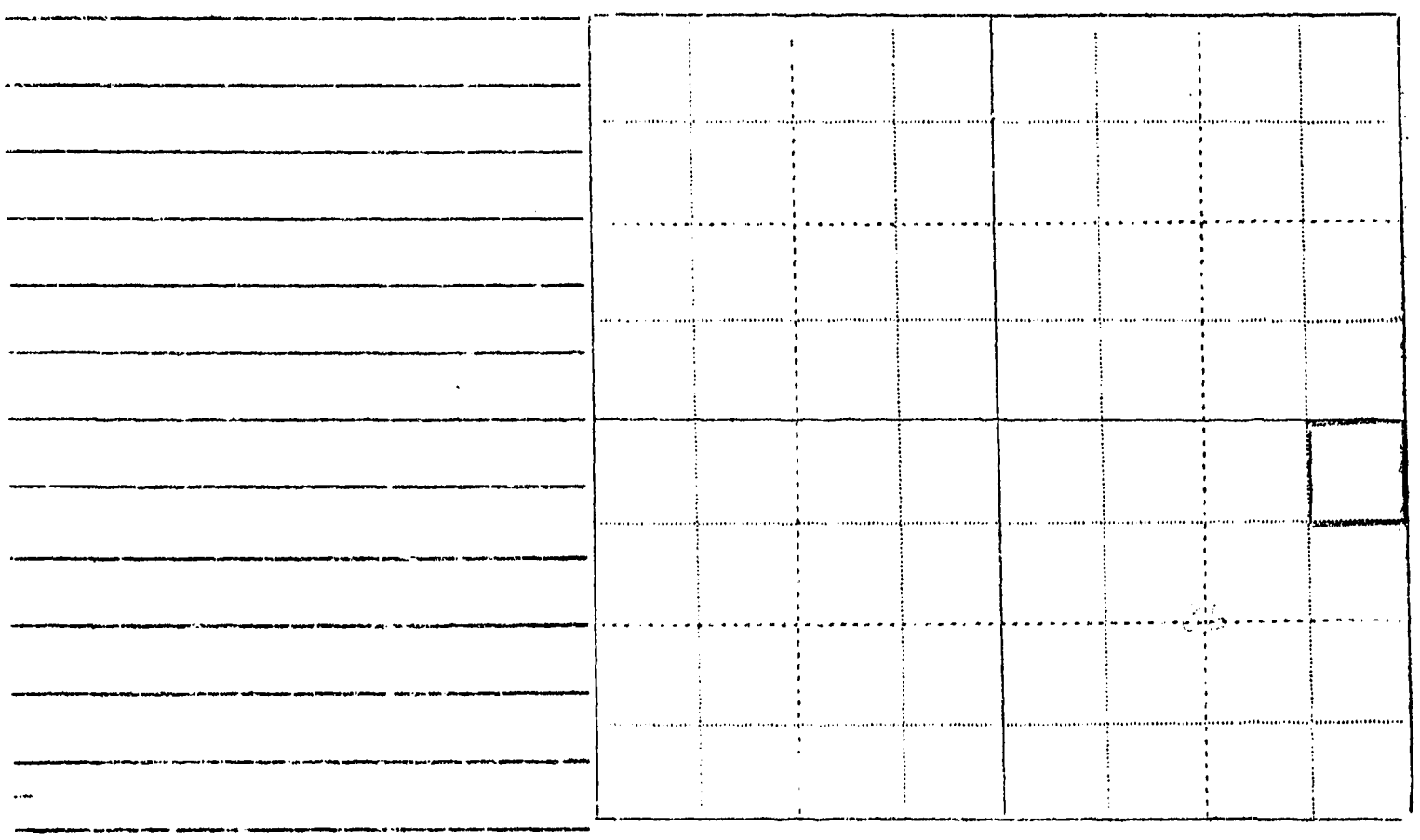

WITNESS_____ Information by_____

Place_____

Please Do Not Fill in Any Items on This Page

Notice of Appropriation

254

1. County Yellowstone Book M Page 210 Record Misc.
2. Name of Appropriator C. H. Asbury Address Crow Agency, Big Horn, Mont.
3. Date Appropriated Apr. 26, 1920 Date Filed May 10, 1920

   Amount Appropriated, Miners Inches ....., Cubic Feet per second 17
4. Name of Stream Pryor Creek Tributary ..... Basin .....
5. Point of Diversion Lies in SE¼SE¼

   Sec. 35 Twp. 1 S. Rge. 27 E. Bank of Stream Left
6. Purpose Irrigation and other
7. Description of System Ditch 5 ft. on the bottom and runs north thry Sec. 25, 35, and 36, 1 S. 27 E. and Sec. 19 and 30 1 S. 28 E.
8. Land Description of Intended Place of Use Allotted lands in Crow Reservation

   Sec. 25 1 S. 27 E Sec. 20 1 S. 28 E.
   Sec. 35 1 S. 27 E. Sec. 29 1 S. 28 E.
   Sec. 36 1 S. 27 E. Sec. 30 1 S. 28 E.
   Sec. 19 1 S. 28 E.
9. Remarks (Pertaining to Use, etc.) C. S. Asbury, Sup't U. S. Indian Service for and in behalf of the Indians of Crow Indian Reservation Appropriated April 1, 1900

Decree

10. Case No. ..... Date ..... Amt. Decreed: M. I. ..... C. F. S. .....
11. To Whom Decreed ..... Address .....
12. Name of Ditch ..... Maximum Capacity (C. F. S.) .....
13. Date of Priority ..... Purpose .....
14. Land Description of Place of Use as Decreed .....

FORM SM-1a

STATE OF MONTANA WATER RESOURCES SURVEY

County Yellowstone Date February 12, 1943

Name of Water User Lars Kaleen Address Pryor Star Route, Billings

1. Do you own this land? Yes ____ No X If not give the owner's name below:

   Owner's name Est. of Like A Beaver Address ____

2. Source of Water Pryor Creek Water delivered by ____

3. Give point of Diversion ____ ¼ ____ ¼ ____ Section ____ Township ____ Range ____

4. Water is obtained by: (Check one) Gravity ✓ Pumping ____ Other ____

5. Who first used water on this land? ____ Address ____

6. In what year was this land first irrigated? ____ Approximate Acres ____

7. What is the greatest number of acres you have irrigated? 20.7 Date 1942

8. Present Use: Year 1942 Acres Irrigated 20.7

9. If this land is not irrigated now give date of last use ____

10. State the total number of acres that could be irrigated 20.7 acres.

11. What is the condition of your irrigation system? [illegible]

12. Land Description: SW¼NE¼, Sec. 36, Twp. 1 S. Range 27 E.

Remarks: Original appropriators

John A. Hoyt - Feb 26, 1910

C. H. Asbury - May 20, 1920

[illegible]



Information by Lars Kaleen Place Billings Date Feb. 17, 1942

FORM SM-1a

STATE OF MONTANA WATER RESOURCES SURVEY

County Yellowstone Date February 12, 1943

Name of Water User Lars Kaleen Address Pryor Star Route, Billings

1. Do you own this land? Yes ____ No X If not give the owner's name below:

   Owner's name Est. of Bad Baby Address ____

2. Source of Water Pryor Creek Water delivered by ____

3. Give point of Diversion ____ ¼ ____ ¼ ____ Section ____ Township ____ Range ____

4. Water is obtained by: (Check one) Gravity ✓ Pumping ____ Other ____

5. Who first used water on this land? John A. Hoyt Address ____

6. In what year was this land first irrigated? 1910 Approximate Acres 31.

7. What is the greatest number of acres you have irrigated? 31.2 Date 1942

8. Present Use: Year 1942 Acres Irrigated 31.2

9. If this land is not irrigated now give date of last use ✓

10. State the total number of acres that could be irrigated 31.2 acres.

11. What is the condition of your irrigation system? Good

12. Land Description: NW¼NE¼, Sec. 36; SW¼SE¼, Sec. 25, Twp. 1 S. Range 27 E.

Remarks: Original appropriators

John A. Hoyt - Feb 26, 1910 and

C. H. Asbury - May 20, 1920

Information based on 31.2 acres irrigated for [illegible] Hoyt.

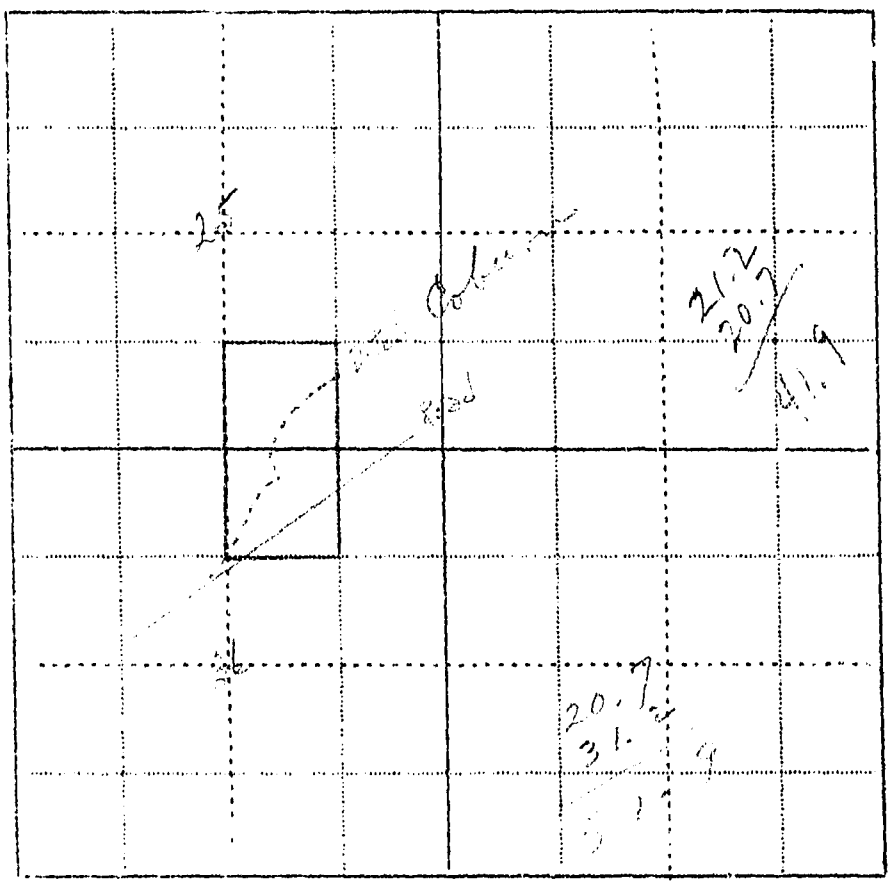

Information by Lars Kaleen Place [illegible] Date February [illegible]

FORM SM-1a

STATE OF MONTANA WATER RESOURCES SURVEY

County Yellowstone Date February 12, 1943

Name of Water User _____ Address _____

1. Do you own this land? Yes ____ No ____ If not give the owner's name below:

   Owner's name Lars Kaleen Address Pryor Star Route, Billings

2. Source of Water Pryor Creek Water delivered by _____

3. Give point of Diversion ____ ¼ ____ ¼ ____ Section _____ Township ____ Range ____

4. Water is obtained by: (Check one) Gravity _____ Pumping _____ Other _____

5. Who first used water on this land? _____ Address _____

6. In what year was this land first irrigated? _____ Approximate Acres _____

7. What is the greatest number of acres you have irrigated? _____ Date _____

8. Present Use: Year 1942 Acres Irrigated 62 [illegible] / A.

9. If this land is not irrigated now give date of last use _____

10. State the total number of acres that could be irrigated [illegible] acres.

11. What is the condition of your irrigation system? _____

12. Land Description: N½NW¼, Sec. 36, Twp. 1 S. Range 27 E.

Remarks: One appropriation from C. H. Asbury as of May 10, 1920

[illegible] irrigated [illegible] Rec. irrigated could be irrigate [illegible] will [illegible] will [illegible] [illegible] [illegible] [illegible]

		36					

Information by Lars Kaleen Place Billings Date Feb. 17, 1943

P. [illegible]

STATE OF MONTANA

STATE ENGINEER

Billings, Montana
February 12, 1943
~~Helena, Montana~~

Mr. Lars Kaleen
Billings, Montana

Dear Mr. Kaleen:

The Congress of the United States has granted consent to the States of North Dakota, Montana and Wyoming to negotiate and enter into a compact or agreement for the division of the waters of the Yellowstone River between the respective states. This compact when finally reached will vitally effect each and every water user in the Yellowstone Basin. The adjoining states have already compiled records of their water use in this basin for the protection of their water rights. It is therefore necessary that we do the same in Montana in order to protect the rights of the water users in our state. As much of the information needed to show the extent of our water use must come directly from those using water, we are asking you to help us. This information may also be used to alleviate present irrigation problems through Post War Projects.

First: Our records show that the land you own has 2 appropriations from Pryor Creek and we would like to know if this land is now being irrigated, and, if so, how many acres were irrigated in 1942? If only part of your land is irrigated please indicate the portion now irrigated on the enclosed map and give us the approximate acreage.

Second: If this land is not irrigated now, but has been in the past, please give us the year it was last irrigated and the number of acres under irrigation.

Third: Please answer as many questions on the enclosed form as possible.

Fourth: If this land has never been irrigated and you use the water for domestic uses and stock only, please write this under Remarks on the enclosed form and mail this information to us as soon as possible in the enclosed self-addressed envelope. Any additional information you may wish to give us regarding irrigation on your farm will be greatly appreciated.

In order to facilitate this work a branch office of the State Engineer has been established in the old Roosevelt School Building in Billings. This is the same building in which the A. A. A. office is located. If any of this is not clear to you, we will appreciate your calling on us the next time you are in Billings, or you may phone us at 3777. Hoping to hear from you in the very near future, I am,

Very truly yours,

Gerald J. Oravetz
Assistant Engineer

GJO/rh
enc.

FORM SM-1

A STUDY OF MONTANA'S WATER RESOURCES

County _____ Source of Information _____

1. Water User [illegible] Address [illegible] Billings

2. Stream _____ Tributary to _____ Basin _____

3. Point of Diversion _____ Section _____ Township _____ Range _____

4. Description of System _____

5. Type of Irrigation _____

6. Original Appropriator _____ Address _____

7. First Use: Year _____ Acres Irrigated _____

8. Maximum Use: Year _____ Acres Irrigated _____

9. Present Use: Year [illegible] Acres Irrigated [illegible]

10. Last Use: Year _____ Why Abandoned _____

11. Condition of System _____

12. Land Description _____, T _____, R _____

Remarks: _____

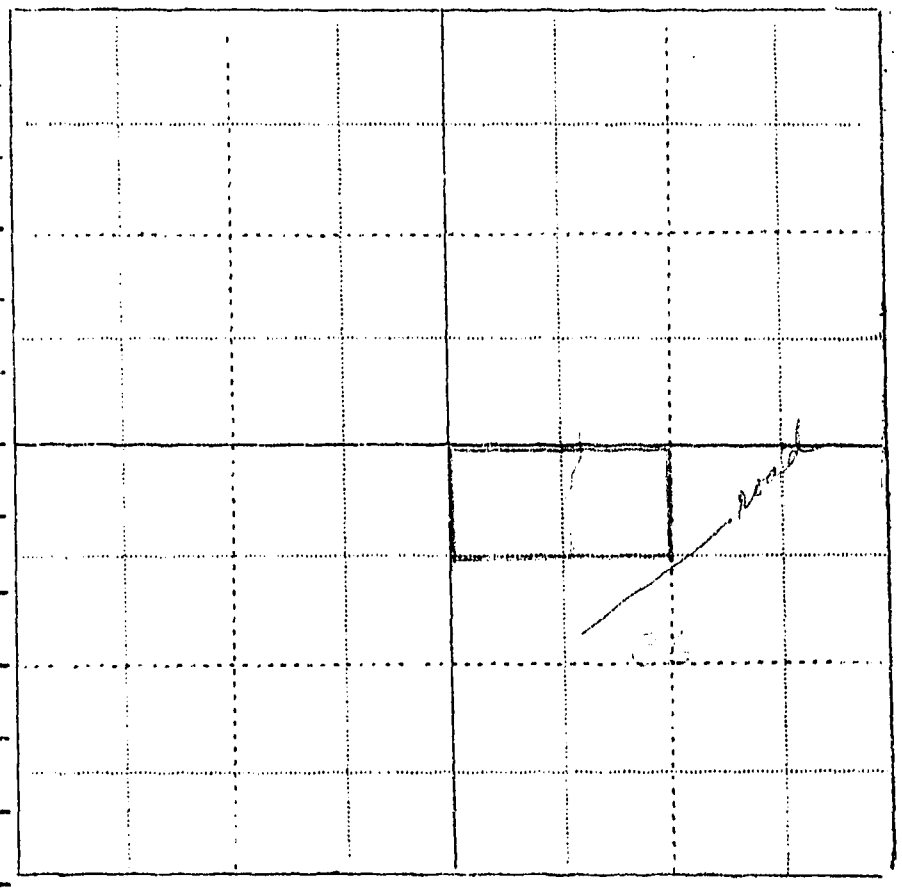

WITNESS _____ Information by _____

Place _____

Please Do Not Fill in Any Items on This Page

Notice of Appropriation

1. County ..... Book ..... Page ..... Record Misc.
2. Name of Appropriator ..... Address Crow Agency, Big Horn Co., Mont.
3. Date Appropriated ..... Date Filed 10 1920
   Amount Appropriated, Miners Inches ....., Cubic Feet per second .....
4. Name of Stream ..... Tributary ..... Basin .....
5. Point of Diversion .....
   Sec. ..... Twp. ..... Rge. ..... Bank of Stream .....
6. Purpose .....
7. Description of System .....
8. Land Description of Intended Place of Use .....
9. Remarks (Pertaining to Use, etc.) .....

Decree

10. Case No. ..... Date ..... Amt. Decreed: M. I. ..... C. F. S. .....
11. To Whom Decreed ..... Address .....
12. Name of Ditch ..... Maximum Capacity (C. F. S.) .....
13. Date of Priority ..... Purpose .....
14. Land Description of Place of Use as Decreed .....

FORM SM-1

A STUDY OF MONTANA'S WATER RESOURCES

County_____ Source of Information_____

1. Water User_____ Address_____

2. Stream_____ Tributary to_____ Basin_____

3. Point of Diversion_____ Section_____ Township_____ Range_____

4. Description of System_____

5. Type of Irrigation_____

6. Original Appropriator_____ Address_____

7. First Use: Year_____ Acres Irrigated_____

8. Maximum Use: Year_____ Acres Irrigated_____

9. Present Use: Year_____ Acres Irrigated_____

10. Last Use: Year_____ Why Abandoned_____

11. Condition of System_____

12. Land Description_____, T_____, R_____

Remarks:_____

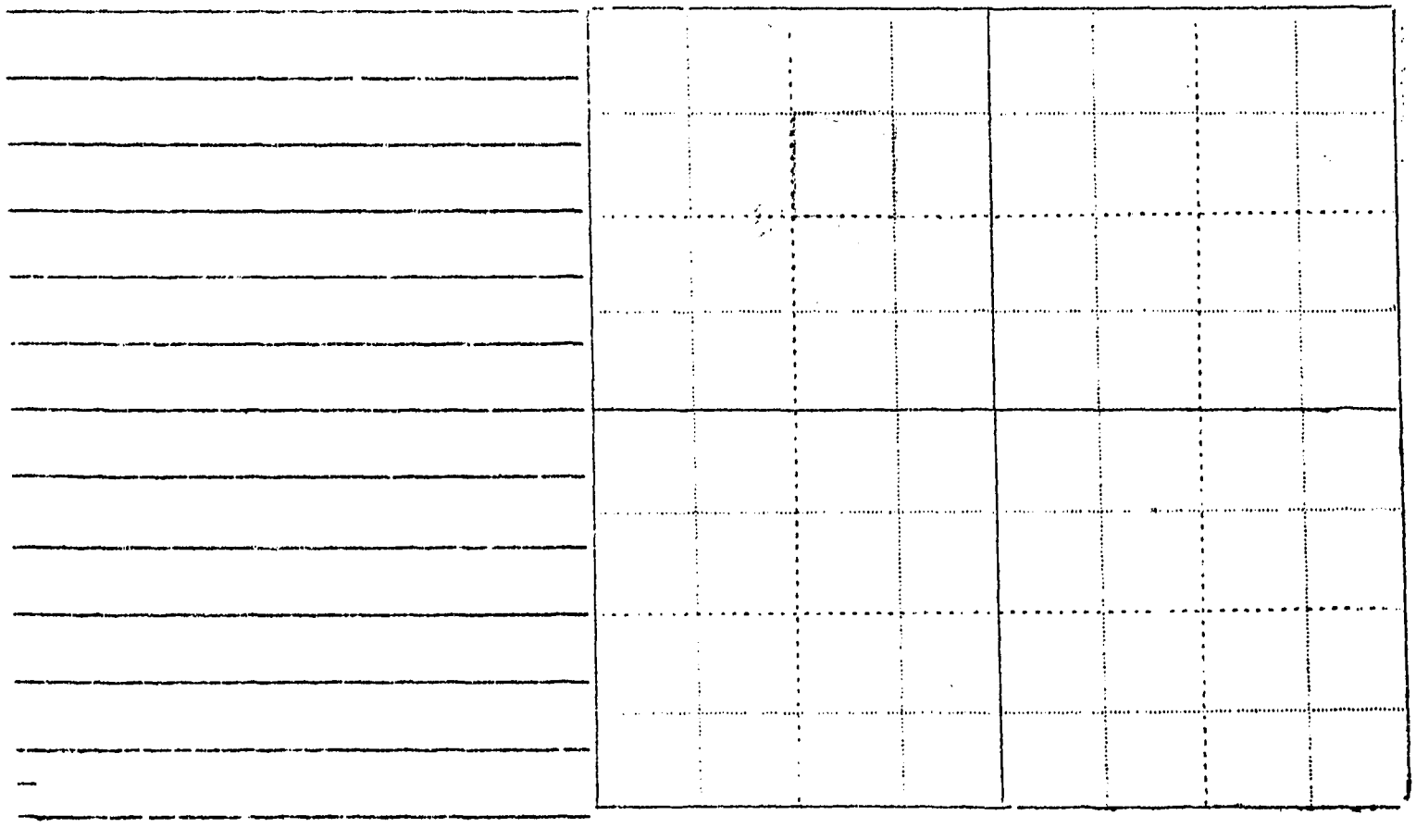

277

Please Do Not Fill in Any Items on This Page

Notice of Appropriation

1. County Yellowstone Book [illegible] Page 474 Record Misc.
2. Name of Appropriator John A. Hoyt Address Billings
3. Date Appropriated Feb. 26, 1910 Date Filed Feb. 26, 1910

   Amount Appropriated, Miners Inches 120, Cubic Feet per second 3
4. Name of Stream Pryor Creek Tributary Basin
5. Point of Diversion 300 ft. north of [illegible] corner of [illegible] (Immediately above dam.)

   Sec. 35 Twp. 1 S. Rge. 27 E. Bank of Stream
6. Purpose Irrigation and other useful, domestic
7. Description of System Ditches, dams, flumes and headgates, more particularly a dam across creek at point of diversion 35 ft. long, 8 ft. high, 8 ft. wide at bottom, 4 ft. wide on top. Ditch 4 ft. wide on top, 2 ft. wide on bottom, 2 ft. deep and shall have beginning at the point of diversion and runs NE into and upon land described.
8. Land Description of Intended Place of Use [illegible], Sec. 35 1 S. 27 E. Crow Reservation

   [illegible], [illegible] Sec. 36 1 S. 27 E. S. M. Wood

   (Indian land)
9. Remarks (Pertaining to Use, etc.) Flows thru Sec. 35 and 36, 1 S. 27 E.

   Appropriations made Feb. 25, 1910

Decree

10. Case No. Date Amt. Decreed: M. I. C. F. S.
11. To Whom Decreed Address
12. Name of Ditch Maximum Capacity (C. F. S.)
13. Date of Priority Purpose
14. Land Description of Place of Use as Decreed

#254

Please Do Not Fill in Any Items on This Page

Notice of Appropriation

1. County [illegible] Book M Page 210 Record Misc.
2. Name of Appropriator [illegible] Address Lewistown, Big Horn, Mont.
3. Date Appropriated [illegible] 1920 Date Filed May 20 1920

   Amount Appropriated, Miners Inches ____, Cubic Feet per second 17
4. Name of Stream [illegible] Tributary ____ Basin ____
5. Point of Diversion [illegible]

   Sec. [illegible] Twp. [illegible] Rge. 27 E Bank of Stream [illegible]
6. Purpose [illegible]
7. Description of System [illegible] north line sec 35 [illegible] 27 E Sec 19, 30, T 10 28 E.
8. Land Description of Intended Place of Use [illegible] Sec. 25, 30, 26, T 10 28 E [illegible] 19, 20 & 30, T 10 28 E
9. Remarks (Pertaining to Use, etc.) [illegible] [illegible] 1-1900

Decree

10. Case No. ____ Date ____ Amt. Decreed: M. I. ____ C. F. S. ____
11. To Whom Decreed ____ Address ____
12. Name of Ditch ____ Maximum Capacity (C. F. S.) ____
13. Date of Priority ____ Purpose ____
14. Land Description of Place of Use as Decreed ____

FORM SM-1

A STUDY OF MONTANA'S WATER RESOURCES

County_____ Source of Information_____

1. Water User_____ Address_____

2. Stream_____ Tributary to_____ Basin_____

3. Point of Diversion_____ Section_____ Township_____ Range_____

4. Description of System_____

5. Type of Irrigation_____

6. Original Appropriator_____ Address_____

7. First Use: Year_____ Acres Irrigated_____

8. Maximum Use: Year_____ Acres Irrigated_____

9. Present Use: Year_____ Acres Irrigated_____

10. Last Use: Year_____ Why Abandoned_____

11. Condition of System_____

12. Land Description_____, T_____, R_____

Remarks:_____

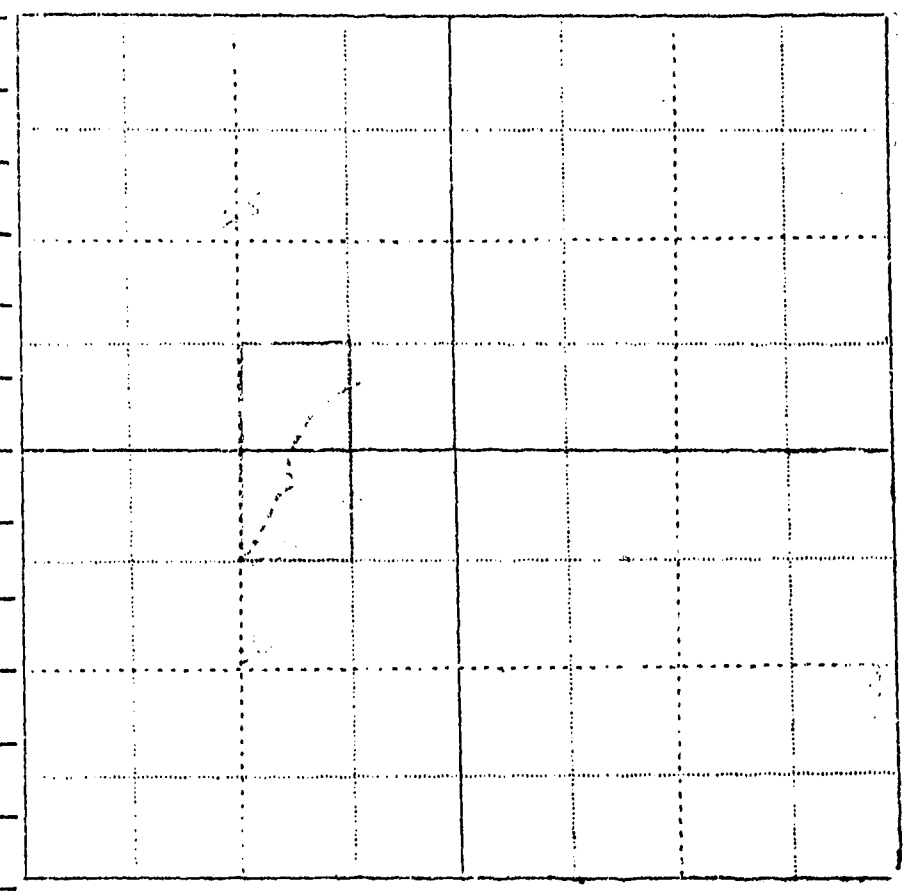

WITNESS_____ Information by_____

#277

Please Do Not Fill in Any Items on This Page

Notice of Appropriation

1. County Yellowstone Book F Page 474 Record Misc.
2. Name of Appropriator John A. Hoyt Address Billings
3. Date Appropriated Feb. 26, 1910 Date Filed Feb. 26, 1910

   Amount Appropriated, Miners Inches 120, Cubic Feet per second 3
4. Name of Stream Tryor Creek Tributary Basin
5. Point of Diversion 300 ft. north of SW corner of SE SE (immediately above dam.)

   Sec. 35 Twp. 1 S. Rge. 27 E. Bank of Stream
6. Purpose Irrigation and other useful, domestic
7. Description of System Ditches, dams, flumes and headgates, more particularly a dam across creek at point of diversion 35 ft. long, 8 ft. high, 8 ft. wide at bottom, 4 ft. wide on top. Ditch 4 ft. wide on top, 2 ft. wide on bottom, 2 ft. deep and shall have beginning at the point of diversion and runs NE into and upon land described.
8. Land Description of Intended Place of Use E½SE¼, Sec. 35 1 S. 27 E. Crow Reservation
   W½SW¼, S½NW¼ Sec. 36 1 S. 27 E. S. M. Wood
   (Indian land)
9. Remarks (Pertaining to Use, etc.) Flows thru Sec. 35 and 36, 1 S. 27 E.
   Appropriations made Feb. 25, 1910

Decree

10. Case No. Date Amt. Decreed: M. I. C. F. S.
11. To Whom Decreed Address
12. Name of Ditch Maximum Capacity (C. F. S.)
13. Date of Priority Purpose
14. Land Description of Place of Use as Decreed

#250

Please Do Not Fill in Any Items on This Page

Notice of Appropriation

1. County Yellowstone Book M Page 210 Record Misc
2. Name of Appropriator C. H. Asbury Address Crow Agency, Big Horn Nat
3. Date Appropriated April 26 1920 Date Filed May 20 1920

   Amount Appropriated, Miners Inches ....., Cubic Feet per second 17
4. Name of Stream Lower Creek Tributary ..... Basin .....
5. Point of Diversion Crow Creek

   Sec. 35 Twp. [illegible] Rge. [illegible] Bank of Stream Left
6. Purpose Irrigation [illegible]
7. Description of System [illegible] through Sec. 25, 35, 36, 1 So 27 E. – Sec. 19, 20, 29, 30, 1 So 28 E.
8. Land Description of Intended Place of Use [illegible] lands in Crow Reservation Sec. 25, 35, 36 1 So 27 E.

   Sec. 19, 20, 29, 30, 1 So 28 E.
9. Remarks (Pertaining to Use, etc.) [illegible] Appropriated April 1-19

Decree

10. Case No. ..... Date ..... Amt. Decreed: M. I. ..... C. F. S. .....
11. To Whom Decreed ..... Address .....
12. Name of Ditch ..... Maximum Capacity (C. F. S.) .....
13. Date of Priority ..... Purpose .....
14. Land Description of Place of Use as Decreed .....

FORM SM-1

25

A STUDY OF MONTANA'S WATER RESOURCES

County [illegible] Source of Information [illegible]

1. Water User [illegible] Address [illegible]
2. Stream [illegible] Tributary to [illegible] Basin [illegible]
3. Point of Diversion ¼ ¼ Section ____ Township ____ Range ____
4. Description of System [illegible]
5. Type of Irrigation Gravity [illegible]
6. Original Appropriator U. S. I. D. 1866 Address [illegible]
7. First Use: Year ____ Acres Irrigated ____
8. Maximum Use: Year ____ Acres Irrigated 47 could be irrigated by using pumps
9. Present Use: Year 2 Acres Irrigated 35
10. Last Use: Year ____ Why Abandoned ____
11. Condition of System [illegible]
12. Land Description [illegible], T [illegible], R 27 E.

Remarks: Coburn Ditch [illegible]



WITNESS: [illegible]

Information by Edith C. Raines

Place Billings April 3, 1943

941

#277

Please Do Not Fill in Any Items on This Page

Notice of Appropriation

1. County Yellowstone Book F Page 474 Record Misc.
2. Name of Appropriator John A. Hoyt Address Billings
3. Date Appropriated Feb. 26, 1910 Date Filed Feb. 26, 1910

   Amount Appropriated. Miners Inches 120, Cubic Feet per second 3
4. Name of Stream Pryor Creek Tributary Basin
5. Point of Diversion 300 ft. north of SW corner of SE¼SE¼ (immediately above dam.)

   Sec. 35 Twp. 1 S. Rge. 27 E. Bank of Stream
6. Purpose Irrigation and other useful, domestic
7. Description of System Ditches, dams, flumes and headgates, more particularly a dam across creek at point of diversion 35 ft. long, 8 ft. high, 8 ft. wide at bottom, 4 ft. wide on top. Ditch 4 ft. wide on top, 2 ft. wide on bottom, 2 ft. deep and shall have beginning at the point of diversion and runs NE into and upon land described.
8. Land Description of Intended Place of Use E½SE¼, Sec. 35 1 S. 27 E. Crow Reservation
   W½SW¼, S½NW¼ Sec. 36 1 S. 27 E. S. M. Wood
   (Indian land)
9. Remarks (Pertaining to Use, etc.) Flows thru Sec. 35 and 36, 1 S. 27 E.
   Appropriations made Feb. 25, 1910

Decree

10. Case No. Date Amt. Decreed: M. I. C. F. S.
11. To Whom Decreed Address
12. Name of Ditch Maximum Capacity (C. F. S.)
13. Date of Priority Purpose
14. Land Description of Place of Use as Decreed

Please Do Not Fill in Any Items on This Page

Notice of Appropriation

1. County [illegible] Book [illegible] Page [illegible] Record [illegible]
2. Name of Appropriator [illegible] Address [illegible]
3. Date Appropriated [illegible] Date Filed [illegible]

   Amount Appropriated, Miners Inches ....., Cubic Feet per second 17
4. Name of Stream [illegible] Tributary ..... Basin .....
5. Point of Diversion [illegible]

   Sec. 35 Twp. 1So Rge. 27E Bank of Stream [illegible]
6. Purpose [illegible]
7. Description of System [illegible]
8. Land Description of Intended Place of Use [illegible]
9. Remarks (Pertaining to Use, etc.) [illegible]

   Appropriated April 1 1905

Decree

10. Case No. ..... Date ..... Amt. Decreed: M. I. ..... C. F. S. .....
11. To Whom Decreed ..... Address .....
12. Name of Ditch ..... Maximum Capacity (C. F. S.) .....
13. Date of Priority ..... Purpose .....
14. Land Description of Place of Use as Decreed .....

FORM SM-1a

STATE OF MONTANA WATER RESOURCES SURVEY

County Yellowstone Date February 12, 1943

Name of Water User Albert Vermandel Address Box 478 Billings

1. Do you own this land? Yes X No ___ If not give the owner's name below:

   Owner's name Albert Vermandel Address Box 478, Billings

2. Source of Water Pryor Creek Water delivered by Coburn Ditch

3. Give point of Diversion ___ ¼ ___ ¼ ___ Section 36 Township 1 S. Range 27 E.

4. Water is obtained by: (Check one) Gravity X Pumping ___ Other ___

5. Who first used water on this land? John C. Hoyt Address Billings

6. In what year was this land first irrigated? 1910 Approximate Acres 20 acres

7. What is the greatest number of acres you have irrigated? ___ Date ___

8. Present Use: Year 1942 Acres Irrigated 37.3

9. If this land is not irrigated now give date of last use ___

10. State the total number of acres that could be irrigated 40 or 50 acres.

11. What is the condition of your irrigation system? Dam across Creek & Ditches

12. Land Description: NW¼SW¼, Sec. 36, Twp. 1 S. Range 27 E.

Remarks:

I have bought this land a year ago in Feb 1942 and haven't used any water on this said land but will need water on 40 or 50 acres of this land

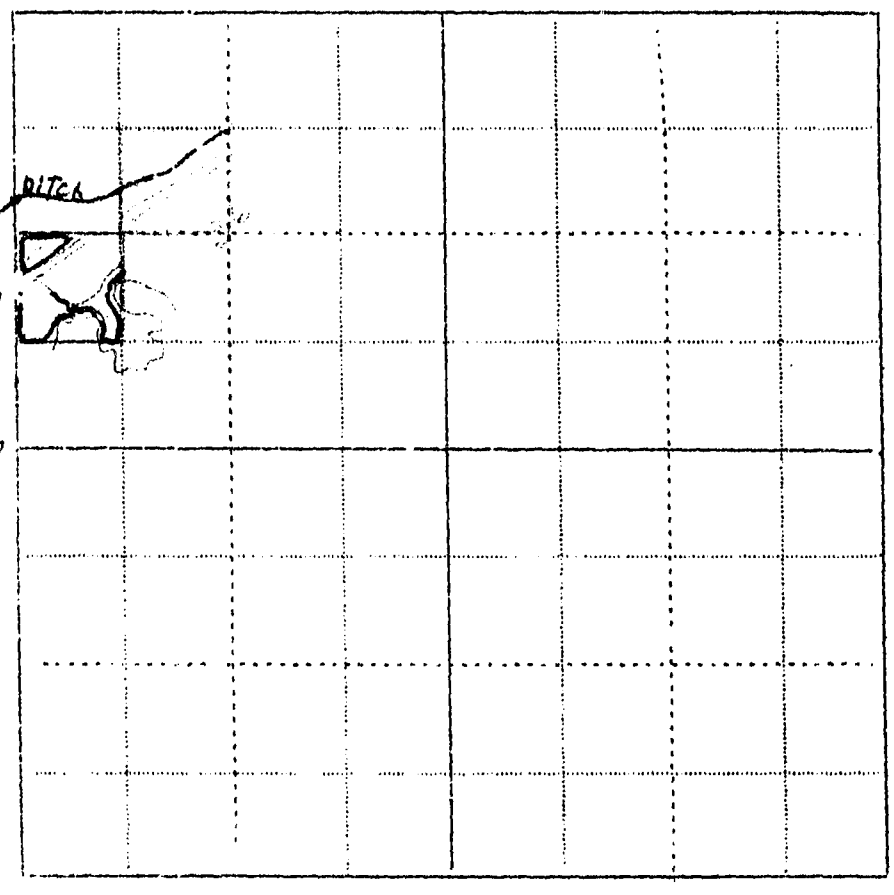

Information by Albert Vermandel Place Billings Date Feb. 20, 1943

FORM SM-1

A STUDY OF MONTANA'S WATER RESOURCES

County _____ Source of Information _____

1. Water User _____ Address P.O. Box-478- Billings

2. Stream _____ Tributary to _____ Basin _____

3. Point of Diversion _____ Section _____ Township _____ Range _____

4. Description of System _____

5. Type of Irrigation _____

6. Original Appropriator _____ Address _____

7. First Use: Year _____ Acres Irrigated _____

8. Maximum Use: Year _____ Acres Irrigated _____

9. Present Use: Year _____ Acres Irrigated _____

10. Last Use: Year _____ Why Abandoned _____

11. Condition of System _____

12. Land Description _____, T _____, R _____

Remarks: _____

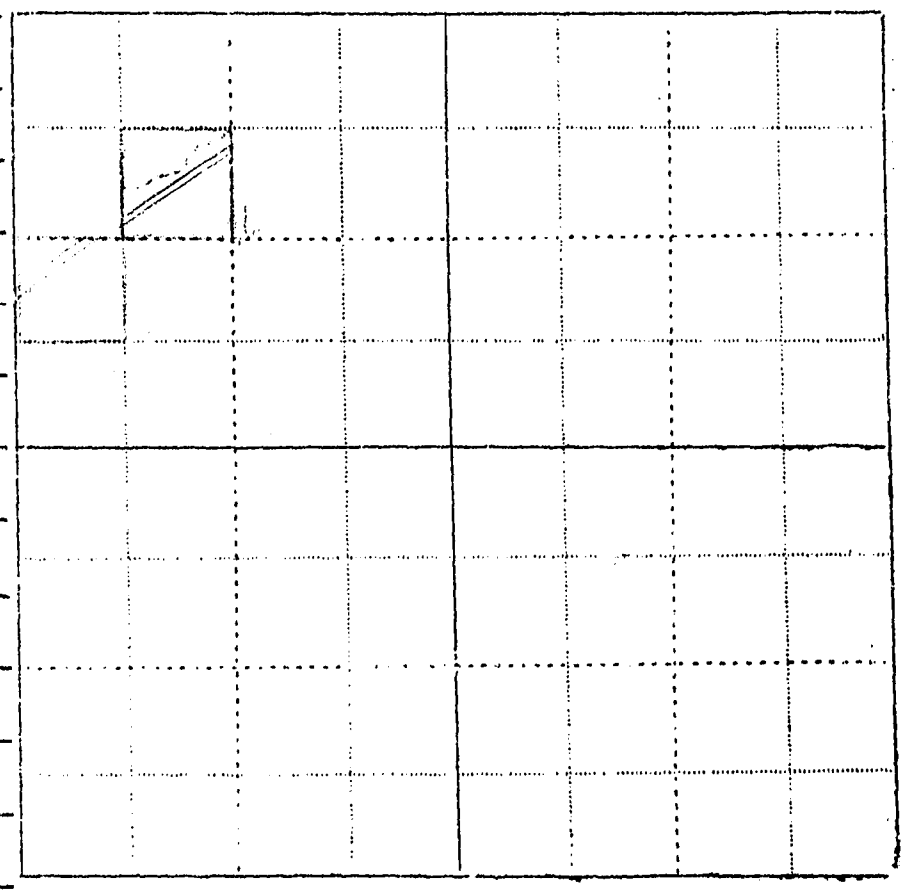

WITNESS _____ Information by _____

FORM SM-1

A STUDY OF MONTANA'S WATER RESOURCES

County _____ Source of Information _____

1. Water User _____ Address _____

2. Stream _____ Tributary to _____ Basin _____

3. Point of Diversion _____ Section _____ Township _____ Range _____

4. Description of System _____

5. Type of Irrigation _____

6. Original Appropriator _____ Address _____

7. First Use: Year _____ Acres Irrigated _____

8. Maximum Use: Year _____ Acres Irrigated _____

9. Present Use: Year _____ Acres Irrigated _____

10. Last Use: Year _____ Why Abandoned _____

11. Condition of System _____

12. Land Description _____, T _____, R _____

Remarks: _____

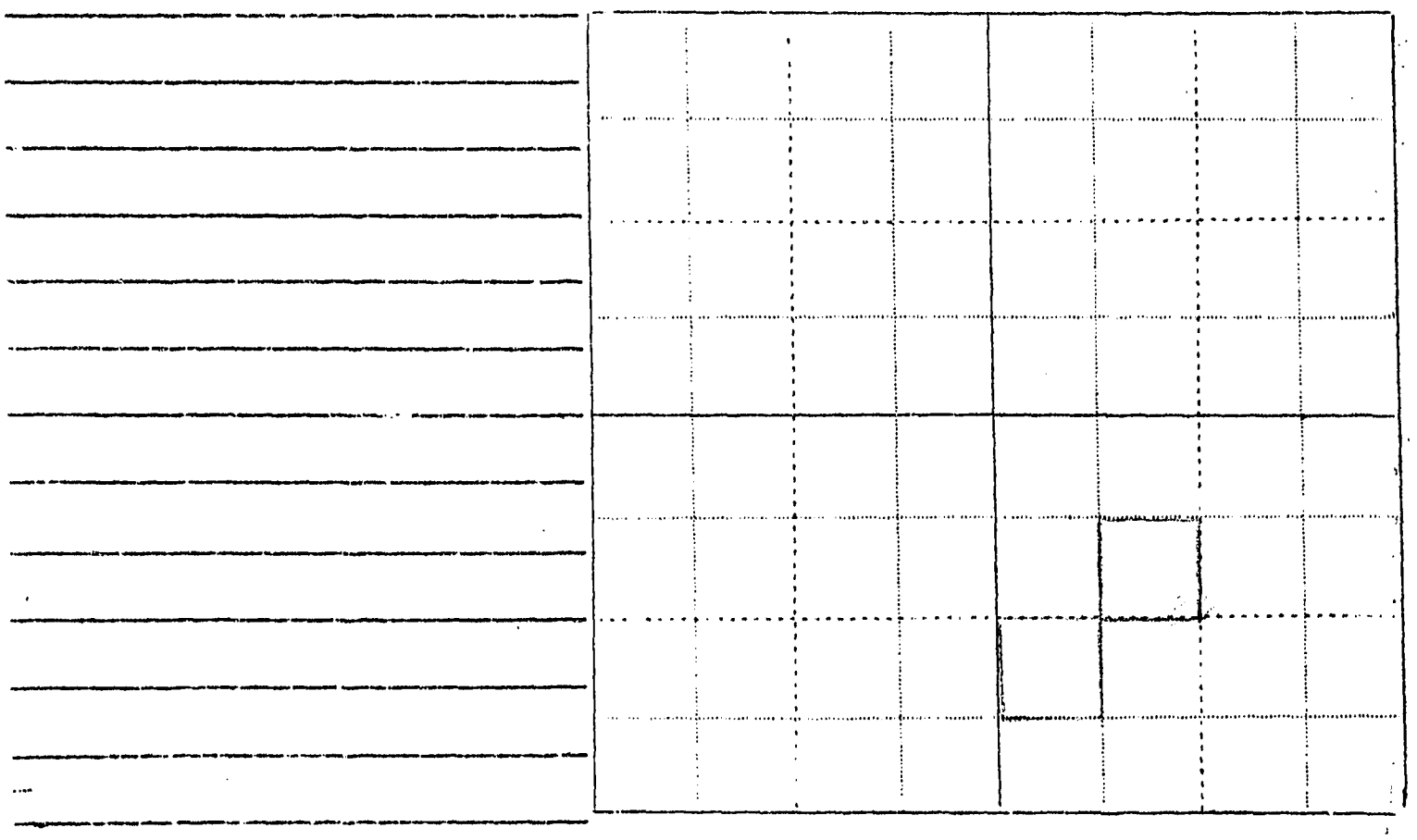

WITNESS _____ Information by _____

Place _____

FORM SM-1

A STUDY OF MONTANA'S WATER RESOURCES

County _____ Source of Information _____

1. Water User _____ Address _____

2. Stream _____ Tributary to _____ Basin _____

3. Point of Diversion _____ Section _____ Township _____ Range _____

4. Description of System _____

5. Type of Irrigation _____

6. Original Appropriator _____ Address _____

7. First Use: Year _____ Acres Irrigated _____

8. Maximum Use: Year _____ Acres Irrigated _____

9. Present Use: Year _____ Acres Irrigated _____

10. Last Use: Year _____ Why Abandoned _____

11. Condition of System _____

12. Land Description _____, T _____, R _____

Remarks: _____

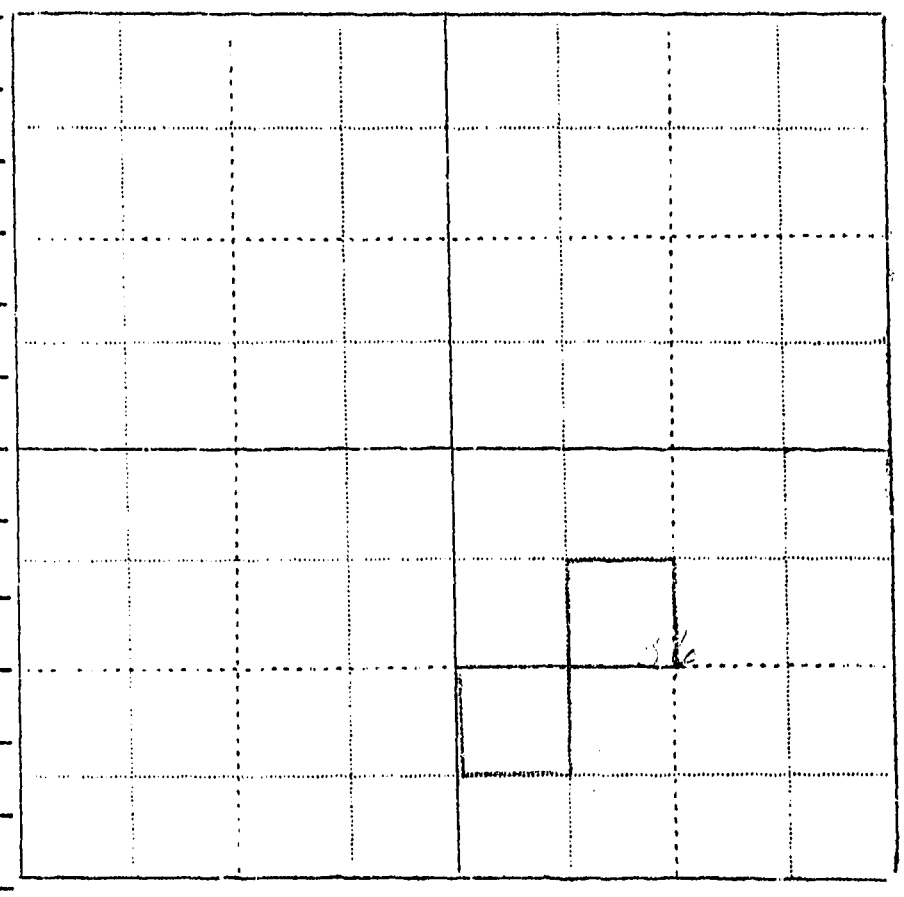

WITNESS _____ Information by _____

Place _____

Please Do Not Fill in Any Items on This Page

Notice of Appropriation

1. County Yellowstone Book F Page 472 Record Misc
2. Name of Appropriator John E. Hoyt Address Billings, Mont
3. Date Appropriated Feb. 26, 1910 Date Filed Feb. 26 - 1910

   Amount Appropriated, Miners Inches 120, Cubic Feet per second 3
4. Name of Stream Rock Creek Tributary Basin
5. Point of Diversion Half mile of Worden 3/8 (immediately above dam)

   Sec. 35 Twp. 1S Rge. 27 E Bank of Stream
6. Purpose Irrigation & other usual - domestic
7. Description of System Intake dam, flumes & headgate, more particularly a dam across creek at point of diversion 35 ft long, 5 ft high, 5 ft wide on bottom, 4 ft wide on top, Ditch 4 ft wide on top, 2 ft wide on bottom, 2 ft deep & shall have beginning at the point of diversion & run 1 1/2 miles as described.
8. Land Description of Intended Place of Use

   E½ SE¼ Sec 35 1S 27 E Crow Reservation

   W½ NE¼ & NW¼ Sec 36 - 1S 27 E State of Mont (Crow land)
9. Remarks (Pertaining to Use, etc.) Through Sec 35 & 36 1S 27 E.

   Appropriation made Feb 25 - 1910

Decree

10. Case No. Date Amt. Decreed: M. I. C. F. S.
11. To Whom Decreed Address
12. Name of Ditch Maximum Capacity (C. F. S.)
13. Date of Priority Purpose
14. Land Description of Place of Use as Decreed

254 # 15

Please Do Not Fill in Any Items on This Page

Notice of Appropriation

1. County [illegible] Book M Page 210 Record Mica
2. Name of Appropriator C. H. Asbury Address Crow Agency, Big Horn, M
3. Date Appropriated Apr. 20, 1920 Date Filed May 10, 1920

   Amount Appropriated, Miners Inches ....., Cubic Feet per second 17
4. Name of Stream [illegible] Tributary ..... Basin .....
5. Point of Diversion [illegible] SE SE

   Sec. 25 Twp. 1 S Rge. 27 E Bank of Stream [illegible]
6. Purpose [illegible]
7. Description of System [illegible] Sec. 25, 5, + 26 1S 27E and sec. 19 and 20 1S-28E
8. Land Description of Intended Place of Use Sec. 25-1S-27E
   " 26-1S-27E
   " 35-1S-27E
   " 19-1S-28E
   " 20-1S-28E
   " [illegible]-1S-28E
   " 30-1S-28E
9. Remarks (Pertaining to Use, etc.) [illegible] with U.S. Indian Service for [illegible] on Crow Indian Reservation

Decree

10. Case No. ..... Date ..... Amt. Decreed: M. I. ..... C. F. S. .....
11. To Whom Decreed ..... Address .....
12. Name of Ditch ..... Maximum Capacity (C. F. S.) .....
13. Date of Priority ..... Purpose .....
14. Land Description of Place of Use as Decreed .....

FORM SM-1

A STUDY OF MONTANA'S WATER RESOURCES

County Yellowstone Source of Information A.A.A. # 580

1. Water User L. N. Weller Address Pryor Star Rte Billings Mont.
2. Stream Pryor Creek Tributary to Yel. R. Basin Yel.
3. Point of Diversion ¼ ¼ Section Township Range
4. Description of System Gravity + Lateral
5. Type of Irrigation Row type flooding
6. Original Appropriator Colburn Weller Address
7. First Use: Year Acres Irrigated
8. Maximum Use: Year Acres Irrigated could irrigate 13-20 acre
9. Present Use: Year 1932 Acres Irrigated ~~343~~ 10
10. Last Use: Year Why Abandoned
11. Condition of System Ditch in good but dam needs repairs
12. Land Description SE¼ NE¼ SW¼ Sec 36, T 1 So., R 27 E.

Remarks: on Reservation #104

Line 3 acres of patented land. Claimed in 1889 & 1891 proofs for the original homestead. Claim is in dispute. Land is now in trust.

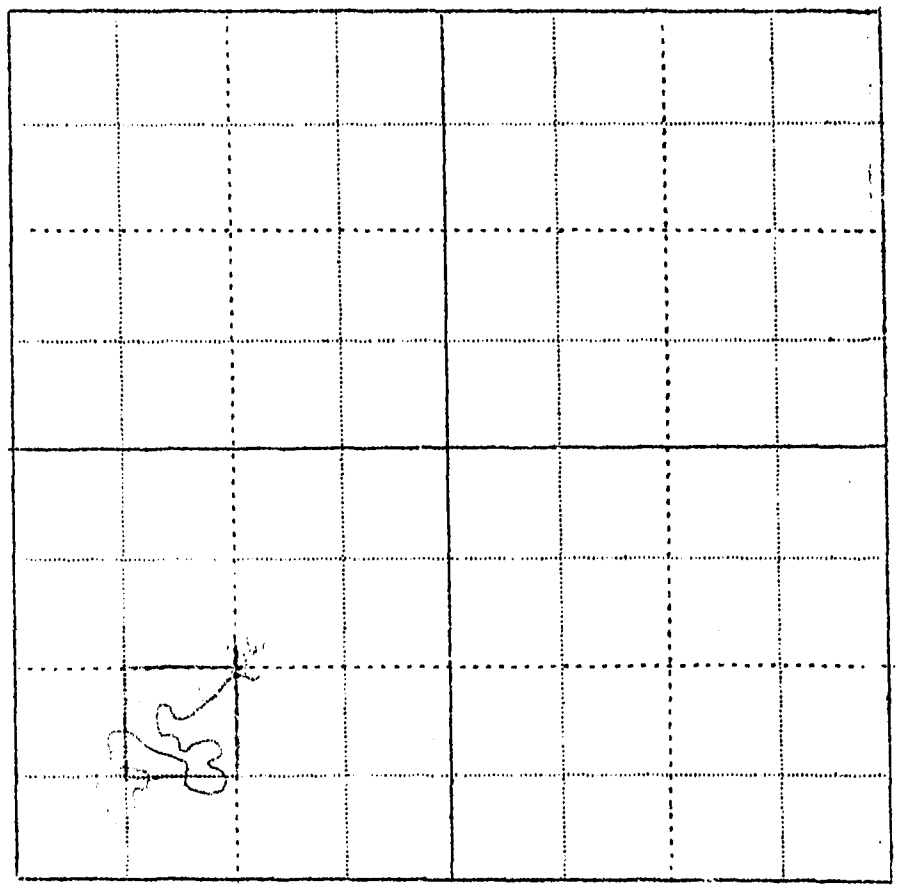

WITNESS:

Information by H A Weller

Place Billings, Apr 25, 1931

FORM SM-1

A STUDY OF MONTANA'S WATER RESOURCES

County_____ Source of Information_____

1. Water User_____ Address_____

2. Stream_____ Tributary to_____ Basin_____

3. Point of Diversion_____ Section_____ Township_____ Range_____

4. Description of System_____

5. Type of Irrigation_____

6. Original Appropriator_____ Address_____

7. First Use: Year_____ Acres Irrigated_____

8. Maximum Use: Year_____ Acres Irrigated_____

9. Present Use: Year_____ Acres Irrigated_____

10. Last Use: Year_____ Why Abandoned_____

11. Condition of System_____

12. Land Description_____, T_____, R_____

Remarks:_____

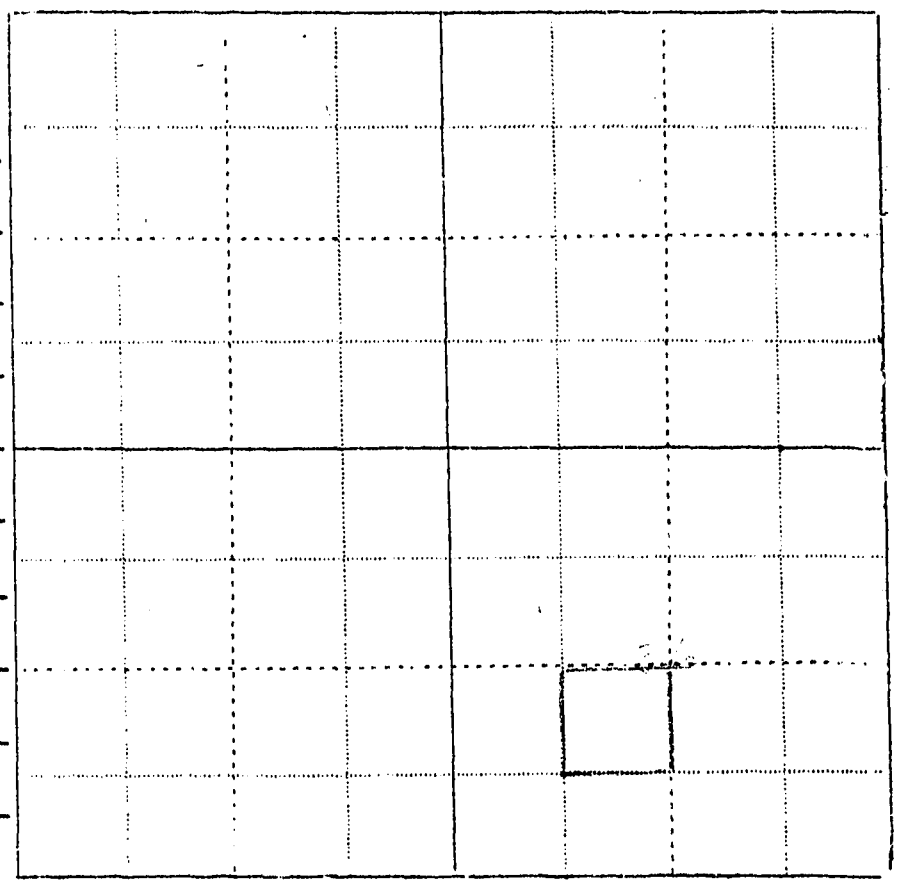

WITNESS_____ Information by_____

254

Please Do Not Fill in Any Items on This Page

Notice of Appropriation

1. County Yellowstone Book M Page 210 Record Misc.
2. Name of Appropriator C. H. Asbury Address Crow Agency, Big Horn, Mont.
3. Date Appropriated Apr. 26, 1920 Date Filed May 10, 1920

   Amount Appropriated, Miners Inches ....., Cubic Feet per second 17
4. Name of Stream Tryor Creek Tributary ..... Basin .....
5. Point of Diversion Lies in SW/SE

   Sec. 35 Twp. 1 S. Rge. 27 E. Bank of Stream Left
6. Purpose Irrigation and other
7. Description of System Ditch 5 ft. on the bottom and runs north thru Sec. 25, 35, and 36, 1 S. 27 E. and Sec. 19 and 30 1 S. 28 E.
8. Land Description of Intended Place of Use Allotted lands in Crow Reservation

   Sec. 25 1 S. 27 E. Sec. 20 1 S. 28 E.
   Sec. 35 1 S. 27 E. Sec. 29 1 S. 28 E.
   Sec. 36 1 S. 27 E. Sec. 30 1 S. 28 E.
   Sec. 19 1 S. 28 E.
9. Remarks (Pertaining to Use, etc.) C. H. Asbury, Sup't U. S. Indian Service for and in behalf of the Indians of Crow Indian Reservation Appropriated April 1, 1900

Decree

10. Case No. ..... Date ..... Amt. Decreed: M. I. ..... C. F. S. .....
11. To Whom Decreed ..... Address .....
12. Name of Ditch ..... Maximum Capacity (C. F. S.) .....
13. Date of Priority ..... Purpose .....
14. Land Description of Place of Use as Decreed .....

FORM SM-1

A STUDY OF MONTANA'S WATER RESOURCES

County _____ Source of Information [illegible] 579

1. Water User [illegible] Address [illegible]

2. Stream Bryan Creek Tributary to Yel. R. Basin Yel.

3. Point of Diversion [illegible] Section _____ Township _____ Range _____

4. Description of System Gravity

5. Type of Irrigation Row type Flooding

6. Original Appropriator Collins Ditch Address U.S.I.S.

7. First Use: Year _____ Acres Irrigated _____

8. Maximum Use: Year _____ Acres Irrigated all that can be irrigated in the 10 acres

9. Present Use: Year 2 Acres Irrigated 10

10. Last Use: Year _____ Why Abandoned _____

11. Condition of System Ditch in good condition dam in bad

12. Land Description _____, T _____, R _____

Remarks: On Reservation

Ditch [illegible]

WITNESS [illegible] Information by H A Collins

Place Billings Montana 1943

#277

Please Do Not Fill in Any Items on This Page

Notice of Appropriation

1. County Yellowstone Book F Page 474 Record Misc.
2. Name of Appropriator John A. Hoyt Address Billings
3. Date Appropriated Feb. 26, 1910 Date Filed Feb. 26, 1910

   Amount Appropriated, Miners Inches 120, Cubic Feet per second 3
4. Name of Stream Pryor Creek Tributary Basin
5. Point of Diversion 300 ft. north of SW corner of SE¼SE¼ (immediately above dam.)

   Sec. 35 Twp. 1 S. Rge. 27 E. Bank of Stream
6. Purpose Irrigation and other useful, domestic
7. Description of System Ditches, dams, flumes and headgates, more particularly a dam across creek at point of diversion 35 ft. long, 8 ft. high, 8 ft. wide at bottom, 4 ft. wide on top. Ditch 4 ft. wide on top, 2 ft. wide on bottom, 2 ft. deep and shall have beginning at the point of diversion and runs NE into and upon land described.
8. Land Description of Intended Place of Use E½SE¼, Sec. 35 1 S. 27 E. Crow Reservation
   W½SW¼, S½NW¼ Sec. 36 1 S. 27 E. S. M. Wood
   (Indian land)
9. Remarks (Pertaining to Use, etc.) Flows thru Sec. 35 and 36, 1 S. 27 E.
   Appropriations made Feb. 25, 1910

Decree

10. Case No. Date Amt. Decreed: M. I. C. F. S.
11. To Whom Decreed Address
12. Name of Ditch Maximum Capacity (C. F. S.)
13. Date of Priority Purpose
14. Land Description of Place of Use as Decreed

#254

Please Do Not Fill in Any Items on This Page

Notice of Appropriation

1. County Musselshell Book M Page 210 Record Misc.
2. Name of Appropriator C. H. Asbury Address Crow Agency, Big Horn, Mont.
3. Date Appropriated April 26-1920 Date Filed May 20, 1920

   Amount Appropriated, Miners Inches ....., Cubic Feet per second 17
4. Name of Stream Pryor Creek Tributary ..... Basin .....
5. Point of Diversion Lies in SENE

   Sec. 35 Twp. 1 So Rge. 27 E Bank of Stream Left
6. Purpose Irrigation & other
7. Description of System Ditch 5 ft on bottom & 1 ft deep with thru Sec 25, 35, 36 1 So. 27 E. Sec 19-30-1 So 28 E
8. Land Description of Intended Place of Use Allotted lands in Crow Res. Sec 25, 35, 36 1 So 27 E " 19, 29, 30 1 So 28 E
9. Remarks (Pertaining to Use, etc.) Sept U.S. Indian Service for & in behalf of the Indians of Crow Indian Res. Appropriated April 1-1900

Decree

10. Case No. ..... Date ..... Amt. Decreed: M. I. ..... C. F. S. .....
11. To Whom Decreed ..... Address .....
12. Name of Ditch ..... Maximum Capacity (C. F. S.) .....
13. Date of Priority ..... Purpose .....
14. Land Description of Place of Use as Decreed .....

FORM SM-1

A STUDY OF MONTANA'S WATER RESOURCES

County Yellowstone Source of Information D.D.A. #298.

1. Water User William Pfister Address Gen. Del. Billings Mont.
2. Stream Coyote Creek Tributary to Y.C.R. Basin Yel R.
3. Point of Diversion NW ¼ SE ¼ Section 8 Township 1 S Range 28 E
4. Description of System Headgate, flume, ditches
5. Type of Irrigation Gravity Flooding
6. Original Appropriator E. Reilly 1908 Address Billings
7. First Use: Year 1908 Acres Irrigated
8. Maximum Use: Year Acres Irrigated Have 30 acres [illegible]
9. Present Use: Year 1941 Acres Irrigated ~~375.6~~ 263.40
10. Last Use: Year Why Abandoned
11. Condition of System Good, - [illegible] 1943
12. Land Description All Sec 5, T 1S, R 28E.

Remarks:

In the Crow Indian Reservation Right is [illegible] Crow Tribe

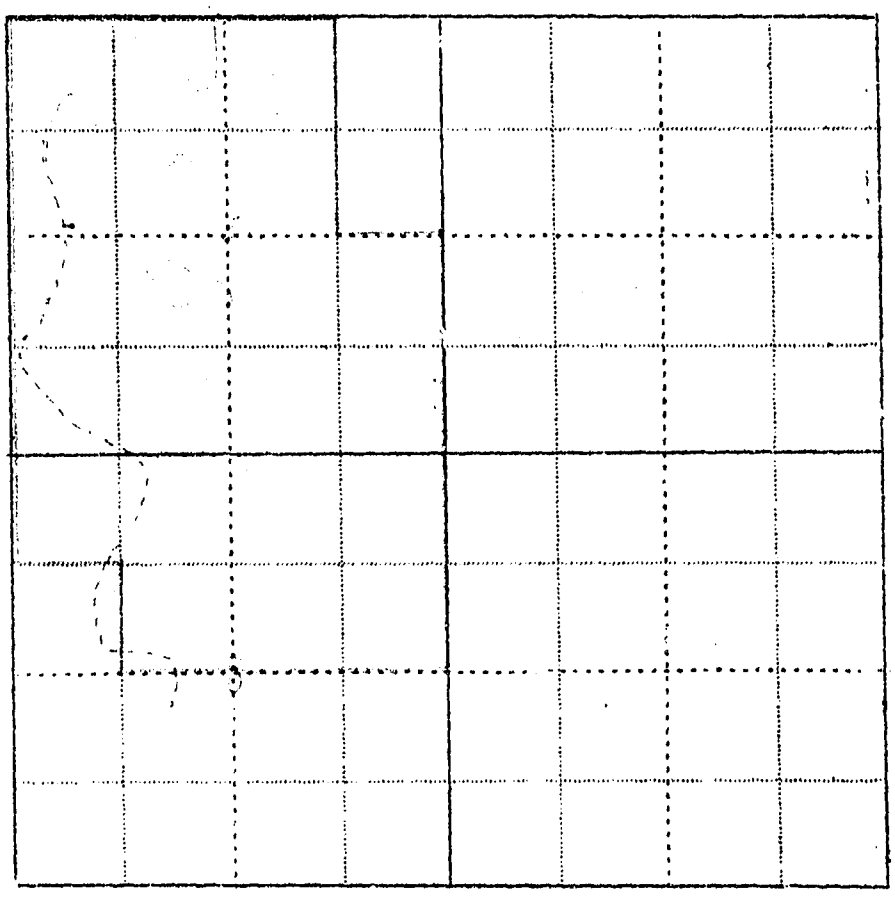

WITNESS: [illegible]

Information by William Pfister

Place Billings, April 2, 1943



T. 1S., R. 28E.

FORM SM-1 (1)

A STUDY OF MONTANA'S WATER RESOURCES

County [illegible] Source of Information _____

1. Water User [illegible] Address Billings, Mont.

2. Stream Pryor Creek Tributary to Yellowstone Basin Yellowstone

3. Point of Diversion [illegible] Section [illegible] Township 1S Range 28E

4. Description of System [illegible]

5. Type of Irrigation _____

6. Original Appropriator [illegible] Address Billings, Mont.

7. First Use: Year _____ Acres Irrigated _____

8. Maximum Use: Year _____ Acres Irrigated _____

9. Present Use: Year _____ Acres Irrigated _____

10. Last Use: Year _____ Why Abandoned _____

11. Condition of System _____

12. Land Description [illegible], NE¼, [illegible] NW¼ NW¼ NW¼ sec 8, T 1S, R 28E

Remarks: _____



WITNESS _____ Information by _____

Place _____

#34

Please Do Not Fill in Any Items on This Page

Notice of Appropriation

1. Cou[illegible] Book [illegible] Page [illegible] Record [illegible]
2. Nam[illegible] [illegible]propriator [illegible] Address [illegible]
3. Date [illegible]propriated [illegible] Date Filed [illegible]

   Amount Appropriated, Miners Inches ....., Cubic Feet per second [illegible]
4. Name of Stream [illegible] Tributary ..... Basin .....
5. Point of Diversion [illegible]

   Sec. [illegible] Twp. [illegible] Rge. [illegible] Bank of Stream [illegible]
6. Purpose [illegible] listed below
7. Description of System [illegible]
8. Land Description of Intended Place of Use [illegible]
9. Remarks (Pertaining to Use, etc.) [illegible]

Decree

10. Case No. ..... Date ..... Amt. Decreed: M. I. ..... C. F. S. .....
11. To Whom Decreed ..... Address .....
12. Name of Ditch ..... Maximum Capacity (C. F. S.) .....
13. Date of Priority ..... Purpose .....
14. Land Description of Place of Use as Decreed .....

#363

Please Do Not Fill in Any Items on This Page

Notice of Appropriation

1. County ..... Book ..... Page ..... Record .....
2. Name of Appropriator ..... Address .....
3. Date Appropriated ..... Date Filed .....

   Amount Appropriated, Miners Inches ....., Cubic Feet per second .....
4. Name of Stream ..... Tributary ..... Basin .....
5. Point of Diversion .....

   Sec. ..... Twp. ..... Rge. ..... Bank of Stream .....
6. Purpose .....
7. Description of System .....
8. Land Description of Intended Place of Use .....
9. Remarks (Pertaining to Use, etc.) .....

Decree

10. Case No. ..... Date ..... Amt. Decreed: M. I. ..... C. F. S. .....
11. To Whom Decreed ..... Address .....
12. Name of Ditch ..... Maximum Capacity (C. F. S.) .....
13. Date of Priority ..... Purpose .....
14. Land Description of Place of Use as Decreed .....

FORM SM-1

A STUDY OF MONTANA'S WATER RESOURCES

County Yellowstone Source of Information AAA- 542 -

1. Water User Bull Snake Reid Address Crow Agency, Mont.
2. Stream Pryor-Coburn Unit Tributary to _____ Basin _____
3. Point of Diversion SW ¼ SE ¼ Section 8 Township 1 Range 28 E
4. Description of System Headgate & laterals
5. Type of Irrigation Gravity flow type flooding
6. Original Appropriator Crow Indian Res. Address _____
7. First Use: Year ? Acres Irrigated H. E. McNeil says he was [illegible] October 1913
8. Maximum Use: Year _____ Acres Irrigated 90
9. Present Use: Year 1942 Acres Irrigated 90
10. Last Use: Year _____ Why Abandoned _____
11. Condition of System Fair - Head gate and dam needed
12. Land Description Lots 21 & 22 - Sec 30, T 1 S, R 28 E

Remarks: Land [illegible] #254 [illegible] This land is irrigated out of Pryor Creek [illegible] Bull Snake Reid [illegible] McNeil [illegible]

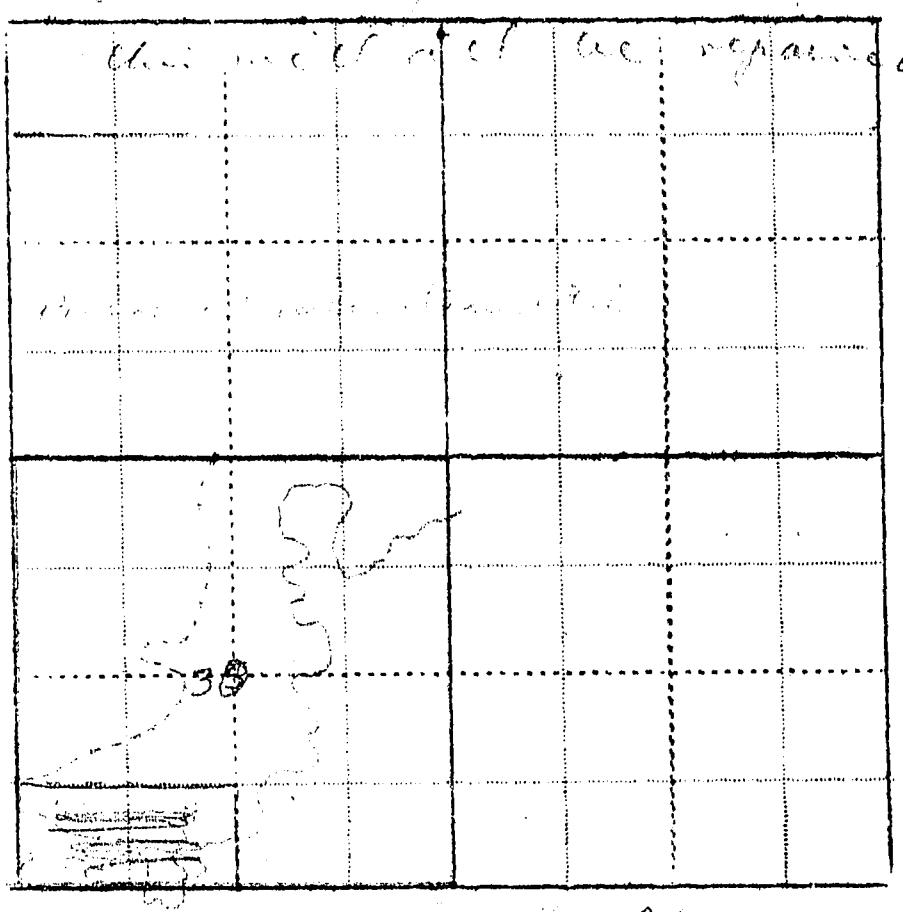

WITNESS: [signature]

Information by W. E. McNeil

Place Billings, April 2, 1943

FORM SM-1

19 A

A STUDY OF MONTANA'S WATER RESOURCES

County _____ Source of Information _____

1. Water User _____ Address _____

2. Stream Coburn Ditch Tributary to _____ Basin _____

3. Point of Diversion ___ ¼ ___ ¼ Section _____ Township _____ Range _____

4. Description of System _____

5. Type of Irrigation _____

6. Original Appropriator _____ Address _____

7. First Use: Year _____ Acres Irrigated _____

8. Maximum Use: Year _____ Acres Irrigated _____

9. Present Use: Year _____ Acres Irrigated _____

10. Last Use: Year _____ Why Abandoned _____

11. Condition of System _____

12. Land Description _____, T _____, R _____

Remarks: _____

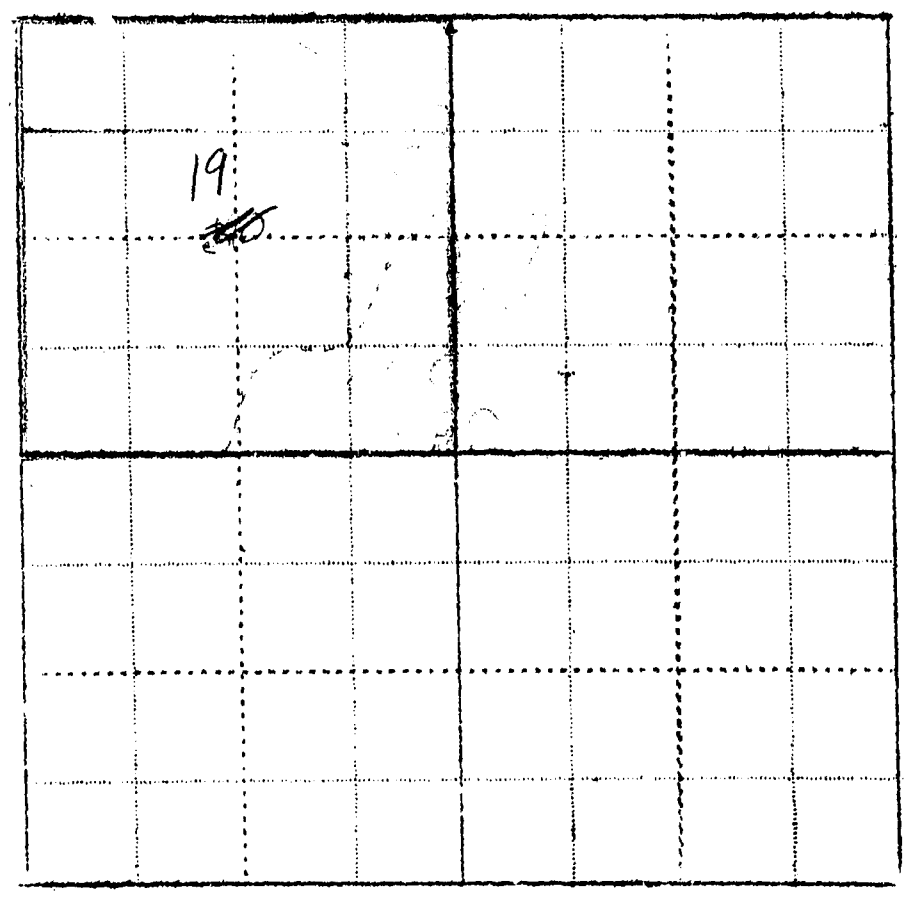

WITNESS: _____ Information by _____

Place _____

1 Form Ap. 1—1(3-45

STATE ENGINEERS OFFICE
Water Resources Survey

Notice of Appropriation

1. County..... Book..... Page..... Record.....
2. Name of Appropriator..... Address.....
3. Date Appropriated..... Date Filed.....

   Amount Appropriated, Miners Inches....., Cubic Feet per second.....
4. Name of Stream..... Tributary..... Basin.....
5. Point of Diversion.....

   .....

   .....

   Sec..... Twp..... Rge..... Bank of Stream.....

   .....

   .....
6. Purpose .....
7. Description of System .....

   .....

   .....
8. Land Description of Intended Place of Use..... Reservation

   .....

   .....

   .....

   .....
9. Remarks (Pertaining to Use, etc.) .....

   .....

   .....

   .....

Decree

10. Case No..... Date..... Amt. Decreed: M. I..... C. F. S.....
11. To Whom Decreed ..... Address.....
12. Name of Ditch..... Maximum Capacity (C. F. S.) .....
13. Date of Priority ..... Purpose .....
14. Land Description of Place of Use as Decreed.....

    .....

FORM SM-1a

STATE OF MONTANA WATER RESOURCES SURVEY

County Yellowstone Date February 13, 1943

Name of Water User _____ Address _____

1. Do you own this land? Yes X No ____ If not give the owner's name below:

   Owner's name Anna Schuker Address Box 140, Billings

2. Source of Water Pryor Creek Water delivered by Gravity

3. Give point of Diversion ____ ¼ ____ ¼ ____ Section ____ Township ____ Range ____

4. Water is obtained by: (Check one) Gravity ____ Pumping X Other ____

5. Who first used water on this land? Geo. Coffield Address Pryor Stay Ranch

6. In what year was this land first irrigated? 1942 Approximate Acres 40

7. What is the greatest number of acres you have irrigated? 40 Date 1942

8. Present Use: Year 1942 Acres Irrigated ~~3.00~~ 40

9. If this land is not irrigated now give date of last use _____

10. State the total number of acres that could be irrigated 40 acres.

11. What is the condition of your irrigation system? Good

12. Land Description: NW¼SW¼, Sec. 20, Twp. 1 S. Range 28 E.

Remarks:

Land sold under contract to George Coffield, Pryor Stay Ranch

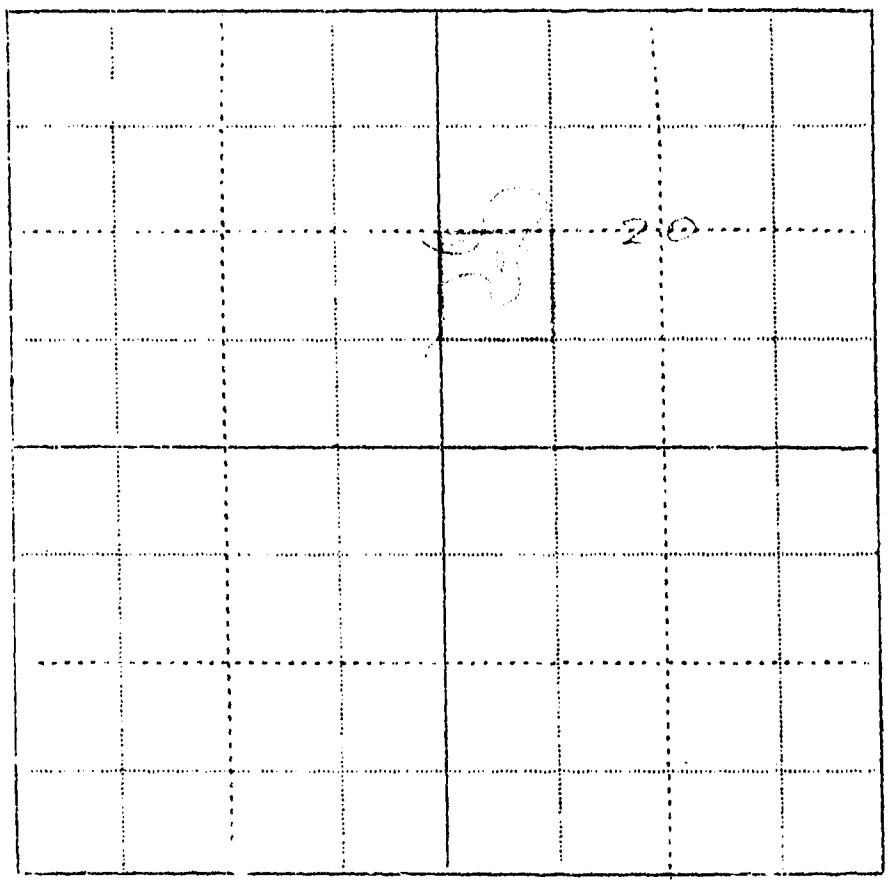

Information by [illegible] Place Billings Date March 1, 1943

FORM SM-1

A STUDY OF MONTANA'S WATER RESOURCES

County_____ Source of Information_____

1. Water User_____ Address_____

2. Stream_____ Tributary to_____ Basin_____

3. Point of Diversion_____ Section_____ Township_____ Range_____

4. Description of System_____

5. Type of Irrigation_____

6. Original Appropriator_____ Address_____

7. First Use: Year_____ Acres Irrigated_____

8. Maximum Use: Year_____ Acres Irrigated_____

9. Present Use: Year_____ Acres Irrigated_____

10. Last Use: Year_____ Why Abandoned_____

11. Condition of System_____

12. Land Description_____, T_____, R_____

Remarks:_____

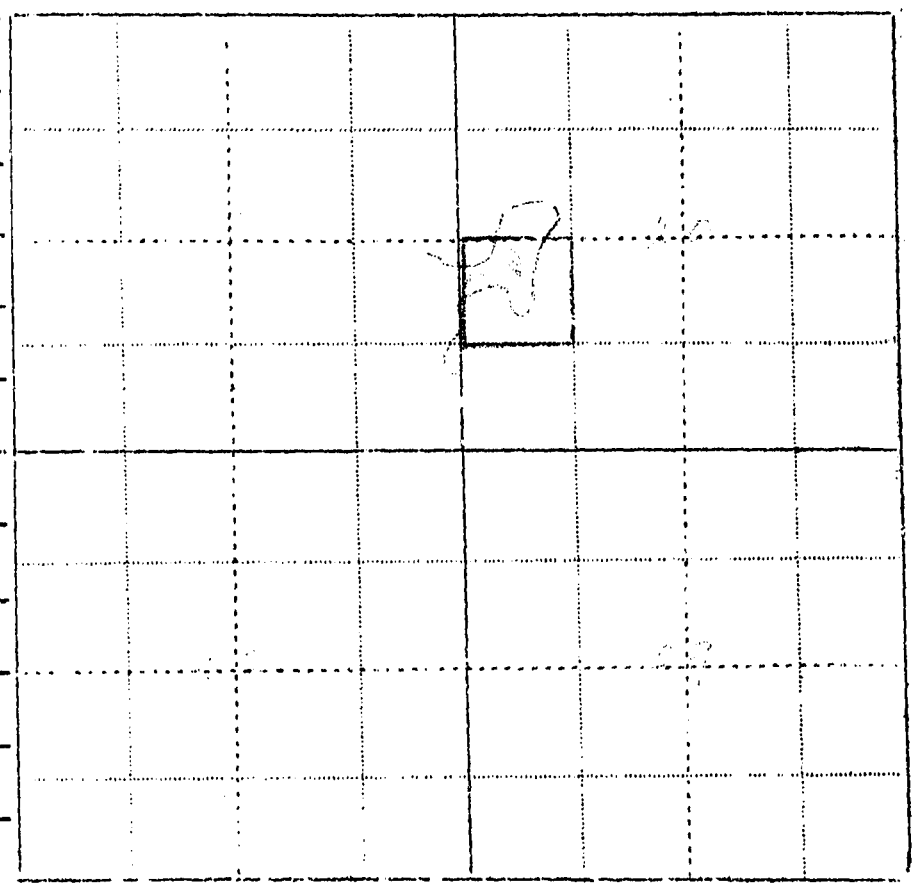

WITNESS_____ Information by_____

Place_____

Please Do Not Fill in Any Items on This Page

Notice of Appropriation

1. County [illegible] Book [illegible] Page [illegible] Record [illegible]
2. Name of Appropriator [illegible] Address [illegible]
3. Date Appropriated [illegible] Date Filed May 10 - 1920

   Amount Appropriated, Miners Inches ....., Cubic Feet per second 17
4. Name of Stream [illegible] Tributary ..... Basin .....
5. Point of Diversion [illegible]

   Sec. [illegible] Twp. [illegible] Rge. [illegible] Bank of Stream [illegible]
6. Purpose [illegible]
7. Description of System [illegible]
8. Land Description of Intended Place of Use [illegible]
9. Remarks (Pertaining to Use, etc.) [illegible]

Decree

10. Case No. ..... Date ..... Amt. Decreed: M. I. ..... C. F. S. .....
11. To Whom Decreed ..... Address .....
12. Name of Ditch ..... Maximum Capacity (C. F. S.) .....
13. Date of Priority ..... Purpose .....
14. Land Description of Place of Use as Decreed .....

FORM SM-1

A STUDY OF MONTANA'S WATER RESOURCES

County [illegible] Source of Information [illegible] 2180

1. Water User U.S. Address

2. Stream [illegible] Tributary to [illegible] Basin [illegible]

3. Point of Diversion ___ ¼ ___ ¼ Section ___ Township ___ Range ___

4. Description of System Headgate & Ditches, pumps

5. Type of Irrigation Gravity Flooding

6. Original Appropriator Indian Land Address Lame Agency

7. First Use: Year ___ Acres Irrigated

8. Maximum Use: Year ___ Acres Irrigated 71 · 9 A. Coyote 10 A. Sprinkl that could be irrig by pumps and [illegible]

9. Present Use: Year ___ Acres Irrigated ~~71~~ None

10. Last Use: Year 1939 Why Abandoned 70

11. Condition of System

12. Land Description [illegible] 30, T 18, R 28 E

Remarks:

Ditches are made & ready to use. Have been irrigated and [illegible] on good [illegible] and the land [illegible]

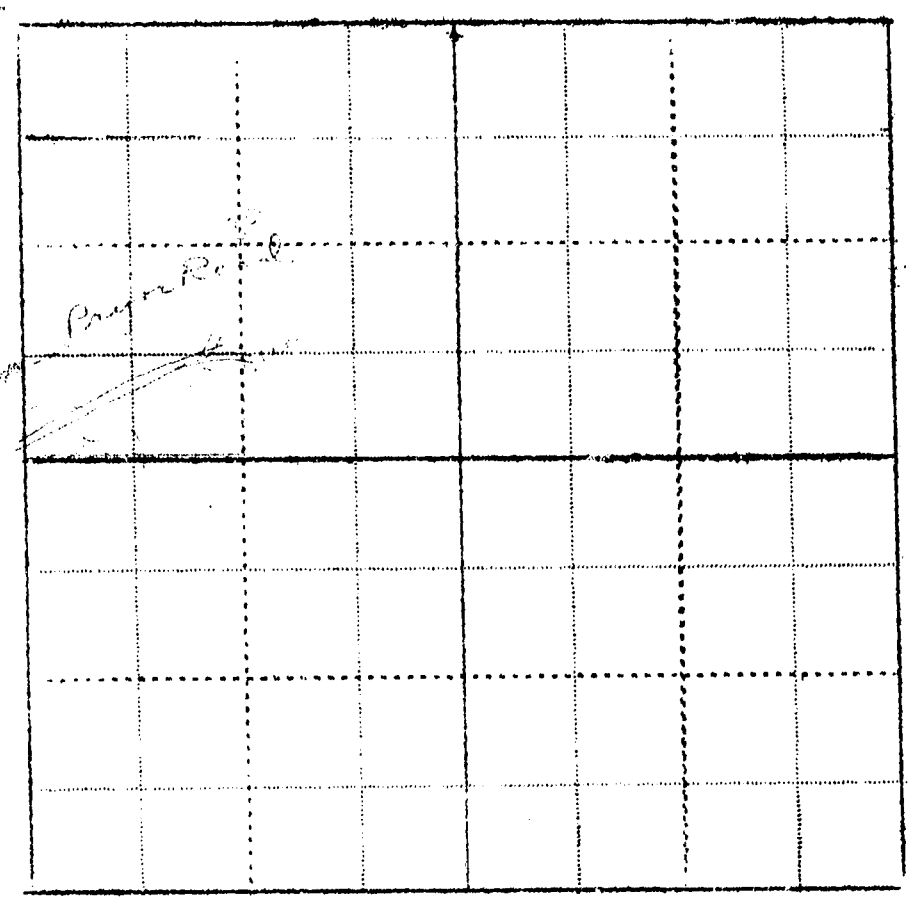

WITNESS: [illegible]

Information by W. E. Jones

Place Billings, Montana, [illegible]

1 Form Ap. 1—10 -45

254

STATE ENGINEERS OFFICE
Water Resources Survey

Notice of Appropriation

1. County [illegible] Book M Page 210 Record [illegible]
2. Name of Appropriator [illegible] Address
3. Date Appropriated Apr 1-1920 Date Filed May 11-1920
   Amount Appropriated, Miners Inches 1280, Cubic Feet per second
4. Name of Stream [illegible] Creek Tributary Basin
5. Point of Diversion [illegible]

   Sec. 35 Twp. 12 Rge. 27 E Bank of Stream left
6. Purpose Irrigation [illegible]
7. Description of System ditches
8. Land Description of Intended Place of Use [illegible] 12-27E [illegible]
9. Remarks (Pertaining to Use, etc.)

Decree

10. Case No. Date Amt. Decreed: M. I. C. F. S.
11. To Whom Decreed Address
12. Name of Ditch Maximum Capacity (C. F. S.)
13. Date of Priority Purpose
14. Land Description of Place of Use as Decreed