

STATE OF MONTANA

State Engineer's Office

WATER RESOURCES SURVEY

Township 2 N Range 25 E County Yellowstone

	6	5	4	3	2	1
	7	8	9	10	11	12
	18	17	16	15	14	13
	19	20	21	22	23	24
	30	29	28	27	26	25
	31	32	33	34	35	36

and adj.
lands →

Township _____ Range _____

Yellowstone

Township 2 North, Range 26 East

Water User

Kaufman, John F.

Cline, F. C.

STATE OF MONTANA

STATE ENGINEER'S OFFICE

WATER RESOURCES SURVEY

Township 2 N Range 26 E County Yellowstone

6	5	4	3	2	1
7	8	9	10	11	12
18	17	16	15	14	13
19	20	21	22	23	24
30	29	28	27	26	25
31	32	33	34	35	36

Handwritten annotations in the bottom row of the grid:

- Between 31 and 32: $\frac{128}{128}$ and $\frac{128}{128}$
- Between 34 and 35: $\frac{372}{372}$ and $\frac{372}{372}$

Township..... Range.....

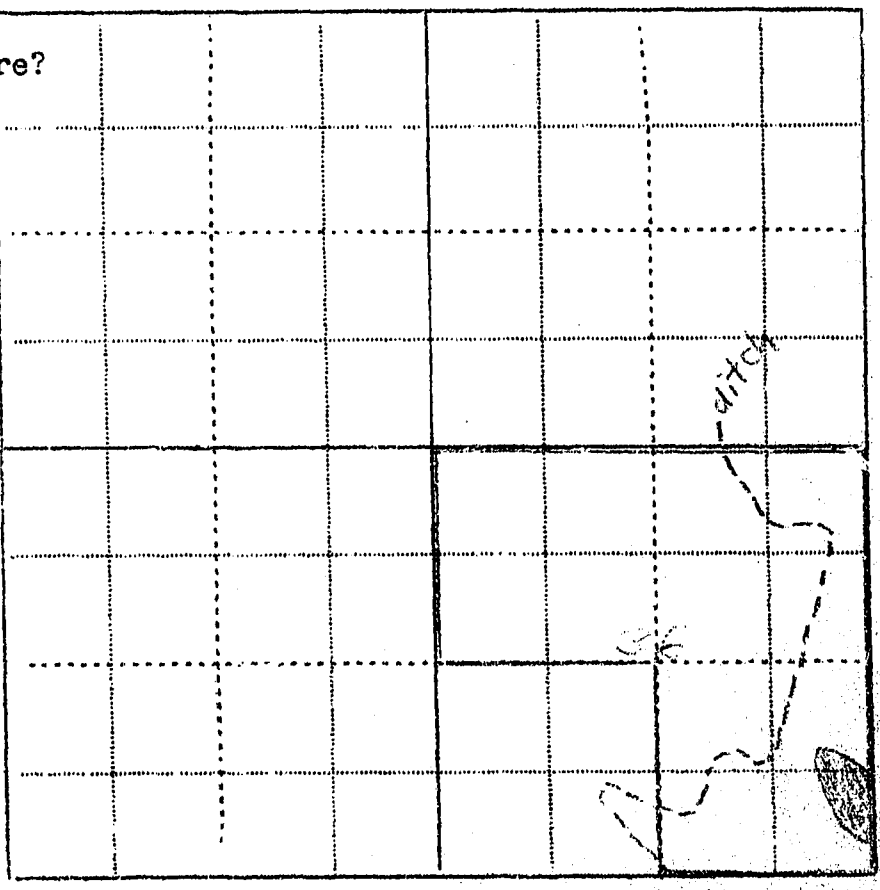
STATE OF MONTANA WATER RESOURCES SURVEY

County Yellowstone Date March 30, 1943

Name of Water User John = Kaufman
Kaufman Brothers Address 115 S. 35 St., Billings

1. Do you own this land? Yes No If not give the owner's name below:
Owner's name State of Montana Address _____
2. Source of Water Yellowstone River Water delivered by B F & I ditch
3. Give point of Diversion Same as ditch Section _____ Township _____ Range _____
4. Water is obtained by: (Check one) Gravity Pumping _____ Other _____
5. Who first used water on this land? John Doser Address Billings
6. In what year was this land first irrigated? 1905 Approximate Acres _____
7. What is the greatest number of acres you have irrigated? 10 Date 1942
8. Present Use: Year 1942 Acres Irrigated 10
9. If this land is not irrigated now give date of last use _____
10. State the total number of acres that could be irrigated 30 acres.
11. What is the condition of your irrigation system? Good
12. Land Description: N $\frac{1}{2}$, SE $\frac{1}{4}$, Sec. 36, Twp. 2 N. Range 26 E.

Remarks: Do you irrigate more
land than we show in blue for pasture?
If so, how many acres and from what
ditch?
150 shares in
B F & I Irrigation
Co., under John
L. Kaufman above



Information by Setter Place Billings Date April 21, 1943

A STUDY OF MONTANA'S WATER RESOURCES

County Hell Creek Source of Information AAA 1742

1. Water User State James - Kaufman Bros. Operate - SE⁴ Address 415 So 25 St. Billings

2. Stream _____ Tributary to _____ Basin _____

3. Point of Diversion _____ Section _____ Township _____ Range _____

4. Description of System _____

5. Type of Irrigation _____

6. Original Appropriator _____ Address _____

7. First Use: Year _____ Acres Irrigated _____

8. Maximum Use: Year _____ Acres Irrigated _____

9. Present Use: Year 1972 Acres Irrigated 10.00

10. Last Use: Year _____ Why Abandoned _____

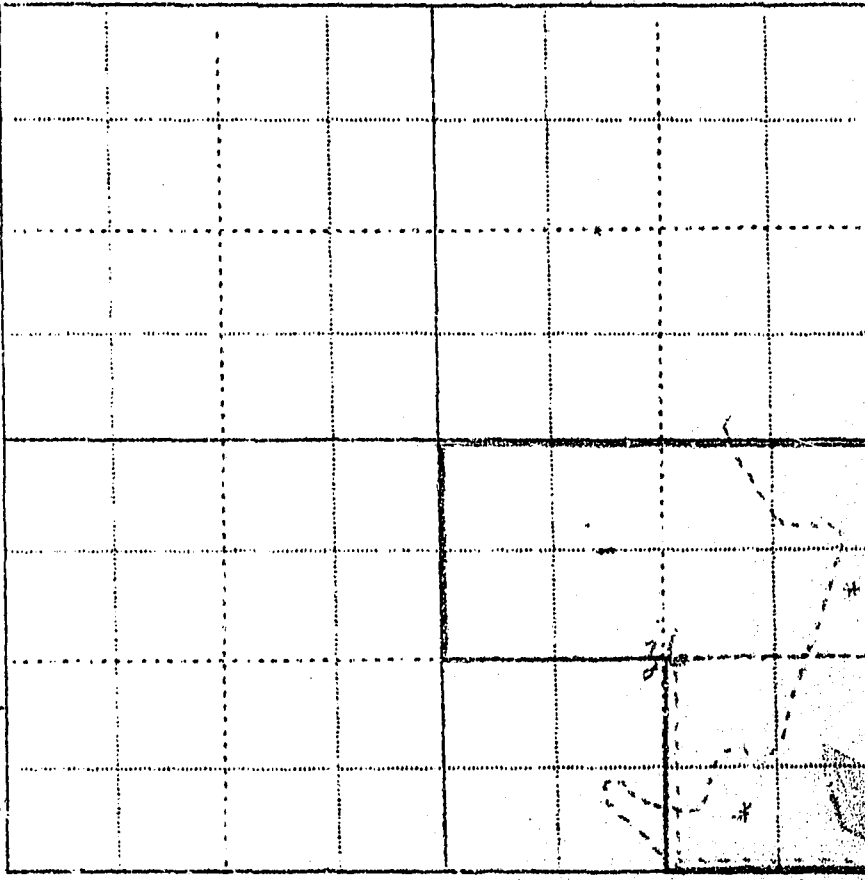
11. Condition of System _____

12. Land Description 11², SE⁴, Sec 36, T 27N, R 26E

Remarks: _____

* Do not include acres of Rec.

Do you irrigate more land than we show. (then in crop land) for pasture. If so how many acres?



WITNESS _____

Information by _____

Place _____

A STUDY OF MONTANA'S WATER RESOURCES

County Yellowstone Source of Information 900-2527

1. Water User F. E. Cline Address Billings 722 N 29th

2. Stream B. S. & S. Creek Tributary to G. C. R. Basin Yell.

3. Point of Diversion SE 1/4 Section 25 Township 2N Range 26E

4. Description of System Pumping ditch center 21 gals/min

5. Type of Irrigation Flood

6. Original Appropriator F. E. Cline Address Billings

7. First Use: Year 1939 Acres Irrigated

8. Maximum Use: Year 1940 Acres Irrigated 101

9. Present Use: Year 1942 Acres Irrigated 60

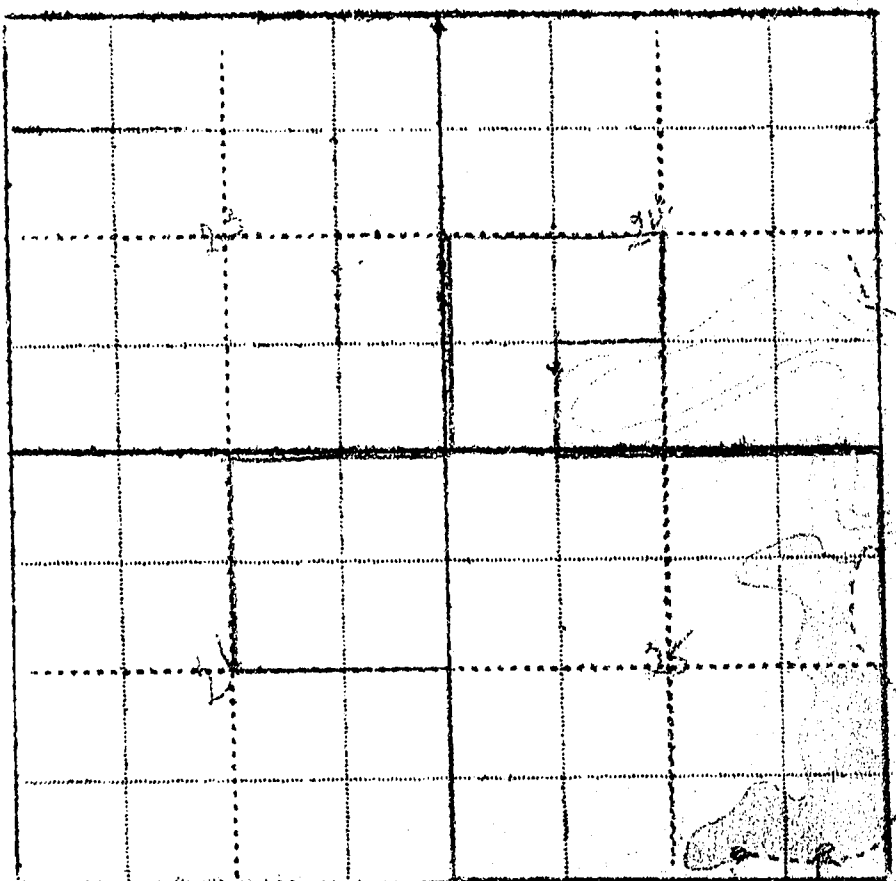
10. Last Use: Year Why Abandoned ✓

11. Condition of System Good

12. Land Description Sec. 25, T. 2N, R. 26E

Remarks: NE 1/4, Sec 26

Has 30 miners
itches in the B L L
ditch Co.



WITNESS: [Signature] Information by A. E. Blum

Place Billings, May 8, 1942

✓ Letter sent 3/23 with one from 271. 27
2nd " " 4/30 " " " " " "