Township 2 N Range 31 E County Yellowstone

Parcel Number	Name of Owner	Stream		Address Appr.	Filed	MI
131	Gately, Eugene J.	Lost Boy	Creek	12-19-07	1-3-08	800
See 8-18 (No dose) 378	Gately, Eugene J.	Lost Boy	Creek	4-10-07	4-15-07	400
129	Gately, Iressa J.	Lost Boy	Creek	7-10-25	7-11-25	100
130	Gately, Iressa J.	Lost Boy	Creek	8-7-25	8-7-25	200
375	Gately, Eugene	Springs		3-14-07	3-18-07	200
3	Sennett, Loretta	Springs		9-16-06	9-17-06	200
(Also in Big Horn Co.) 374	Sennett, Loretta	Spring		3-15-07	3-18-07	200

FORM D-1
REPORTER 1M 3-48 17379

STATE OF MONTANA

State Engineer's Office

WATER RESOURCES SURVEY

Township 2 N Range 31 E County Yellowstone

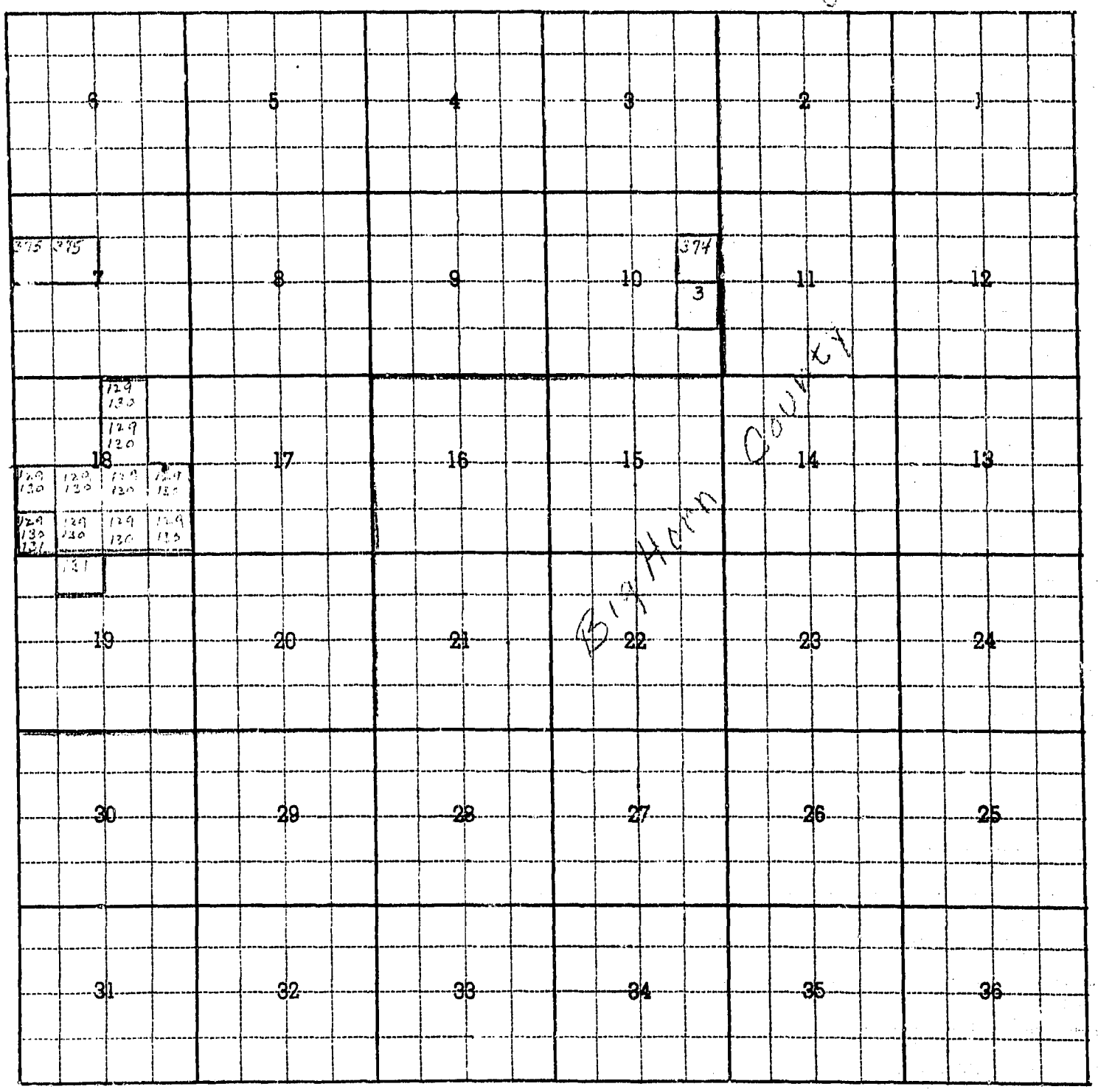

Township ..... Range .....

FORM D-1 - GAZETTE 1654-2M-1-47

STATE OF MONTANA

STATE ENGINEER'S OFFICE

WATER RESOURCES SURVEY

Township 2 N Range 30 E County Yellowstone

6	5	4	3	2	1
7	8	9	10	11	12
18	17	10? 10? 10? 10? / 12? 12? 12? 12? / 16	15	14	13
19	20	21	22	23	24
30	29	28	27	26	25
31	32	33	34	35	36

Township ..... Range .....

Township 2 N Range 30 E County Yellowstone

Parcel Number	Name of Owner	Stream	Address Appr.	Filed	MI
127	Jay, Julia A.	Fly Creek	7-31-16	8-4-16	400
107	Schmalz, Chas. H.	Fly Creek	7-27-16	7-31-16	400
(no desc.) 222	Shorey, Bert	Hailstone Creek	7-28-87	7-28-87	100
283	Zimmerman, Max	Hailstone Creek	2-17-12	2-19-12	200
(in sec. 1 + 12 no desc) 235	Saunders, Helen	East Boy Creek	10-12-07	10-15-07	400

FORM D-1 - GAZETTE 1664-2M-1-47

STATE OF MONTANA

STATE ENGINEER'S OFFICE

WATER RESOURCES SURVEY

371

Township 8 N Range 29 E County Yellowstone

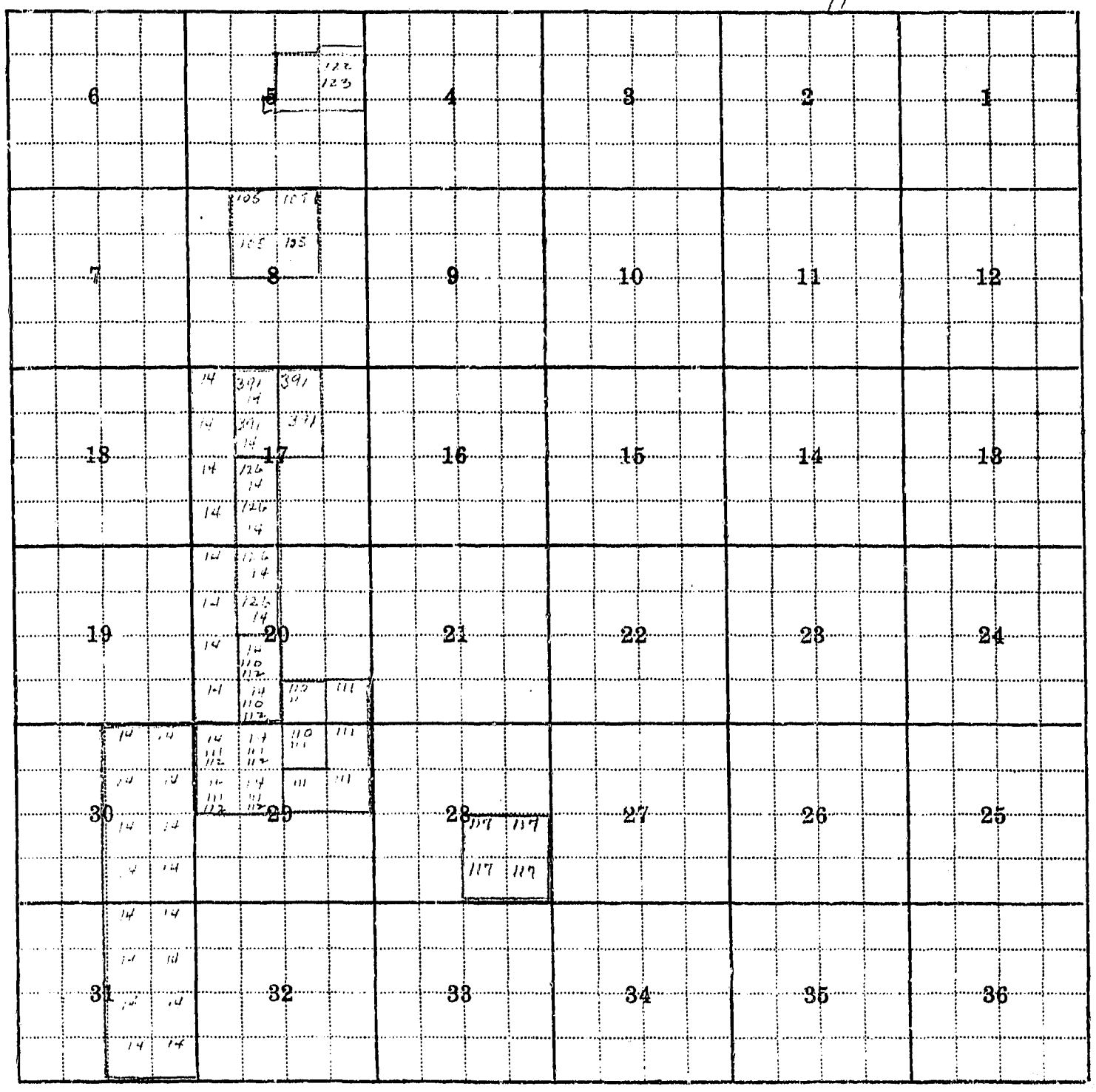

Township ..... Range .....

Township 2 N Range 29 E County Yellowstone

Parcel Number	Name of Owner	Stream		Address Appr.	Filed	MI
(in sec. 5) 136	C.B.&Q. Ry.	Arrow	Creek	7-2-06	7-7-06	25
122	Hawk, Lucy	Arrow	Creek	6-30-05	4-17-07	240
123	Hawk, Lucy	Arrow	Creek	6-30-05	6-13-05	—
126	Jones David R	Arrow	Creek	10-27-06	11-1-06	240
(S½ of sec. 5) 391	Powell, G. J. & Van Pelt, A. E.	Arrow	Creek	6-28-18	6-29-18	500
105	Schaper, Carl F. W.	Arrow	Creek	6-17-29	6-17-29	400
(see also IN-29E) 14	Trask, M. J.	Arrow	Creek	2-28-07	3-19-07	1000
110	Powell, Gregory	Trapper	Coulee	5-12-10	6-4-10	160
111	Powell, Gregory	Trapper	Coulee	3-28-11	3-29-11	160
112	Powell, Gregory	Powell	Coulee	3-30-11	3-30-11	160
(in sec. 38) 116	Morrison, Wm. R.	Spring in	Trapper Coulee	6-7-20	6-23-20	50
117	Morrison, Wm. R.	Spring		12-30-10	1-16-11	50

Township 2 North, Range 29 East

Water User

Appenzeller, Evelyn D.
Balcher, Annie
Ballantine, City of
Bartholomew, Josephine
Baum, Mrs. Catherine
Boyer, Beatrice
Bronlin, Oscar
Brown, Katherine E.
Busha, Dave A.
Chroust, Joseph
Davidson, J. A.
Elton, Zula B.
Federal Land Bank
Fenlon, Frances E.
Focher, Edward
Focher, Ruzina
Focher, Vavrin
Hancock, J. Homer
Horstman, Mina
Jacobson, C. E.
Johnson, Amaziah
Johnson, Mary C.
Kinmonth, Alex
Kinmonth, Odessa
Kraske, Leona V.
Lyons, Cory
Lyons, W. F.
McCormick, Monica
Oblander, Gotfried
Oblander, Wm.
Powers, E. L.
Prudential Life Ins.Co.
Reardon, James
Rieman, A. W.
Sanborn, J. L.
Schatz, Herman
Sindelar, Chas.
Sindelar, Frank
Sindelar, James
Sindelar, James
Stevenson, Edwin R.
Stout, C. O.
Styger, Eliza
Styger, Morris C.
VanPelt, Augusta
Waterman, Carl
Waterman, Myrtle M.
Weidinger, A. F.
Wittrock, Elizabeth

(See next sheet for filings in T2No. R30E

Township 2 North, Range 30 East

Water User

Bartholomew, Josephine
Brandon, S. L.
Cooper, Laura O.
Dvorak, Joseph
Edgmond, W. J.
Edgmond, Granville J.
Edgmond, Granville J.
Everett, J. B.
Fergeson, Janet
Fisk, J. D.
Hansen, Mrs. Ingeborg
Hansen, Mads
Holloway, Olava O.
Kozeluh, A. G.
Kratochvil, George
Kruzik, E. H.
Leahy, Dan
Lechner, Josef
LeClaire, Clarissa J.
Marsh, Thurman L.
McIntyre, Leola O.
Mills, Ollie
Oblander, Conrad
Oblander, George
Osness, Erling
Ruggles, Mrs. Adelaide
Ruggles, Donald H.
Schmalz, Julia E.
Snow, E. K.
Supola, Anna
Taylor, Alex G.
Yellowstone Co.

File Number	Property Number	County
P 17059-Everett	50031	Yellowstone

Title Holder: The Prudential Insurance Company of America
1114 Old National Bank Building, Spokane, Washington
J. L. McGinnis, Property Manager

Tenant: I. R. Sanders, Ballantine, Montana

Description: Section 1, Township 2 North, Range 29 East 151.07 acres

Water rights for irrigation:

"Filing made by U.S. Government under the Reclamation Act for Huntley Project and water right is held in trust by the Government for the water users. Attaches to 64 acres. Water from Yellowstone River. Name of ditch is Huntley High Line Ditch. No stock - water appurtenant to land." (Irrig. Fac. Report 1-19-29). This is "non-consenting land" because the owner did not consent to terms of contract of 1-2-27 between United States and Huntley Project Irrig. Dist. but elected to continue under his individual contract with Government. Govt. charges call for repayment of supplemental construction at rate of 2.10 per acre per year, or a yearly assessment of $133.77, delq. Dec. 1 each year. O & M assessments are collected with general taxes by County Treasurer.

FORM SM-1

4E

A STUDY OF MONTANA'S WATER RESOURCES

County Yellowstone Source of Information

1. Water User Evelyn D Oppenzeller Address Ballantine

2. Stream Huntley Tributary to Basin

3. Point of Diversion Section Township Range

4. Description of System

5. Type of Irrigation

6. Original Appropriator Address

7. First Use: Year Acres Irrigated

8. Maximum Use: Year Acres Irrigated

9. Present Use: Year 1942 Acres Irrigated 31.30

10. Last Use: Year Why Abandoned

11. Condition of System

12. Land Description Unit J Sec 4, T 2N, R 29E

Remarks:

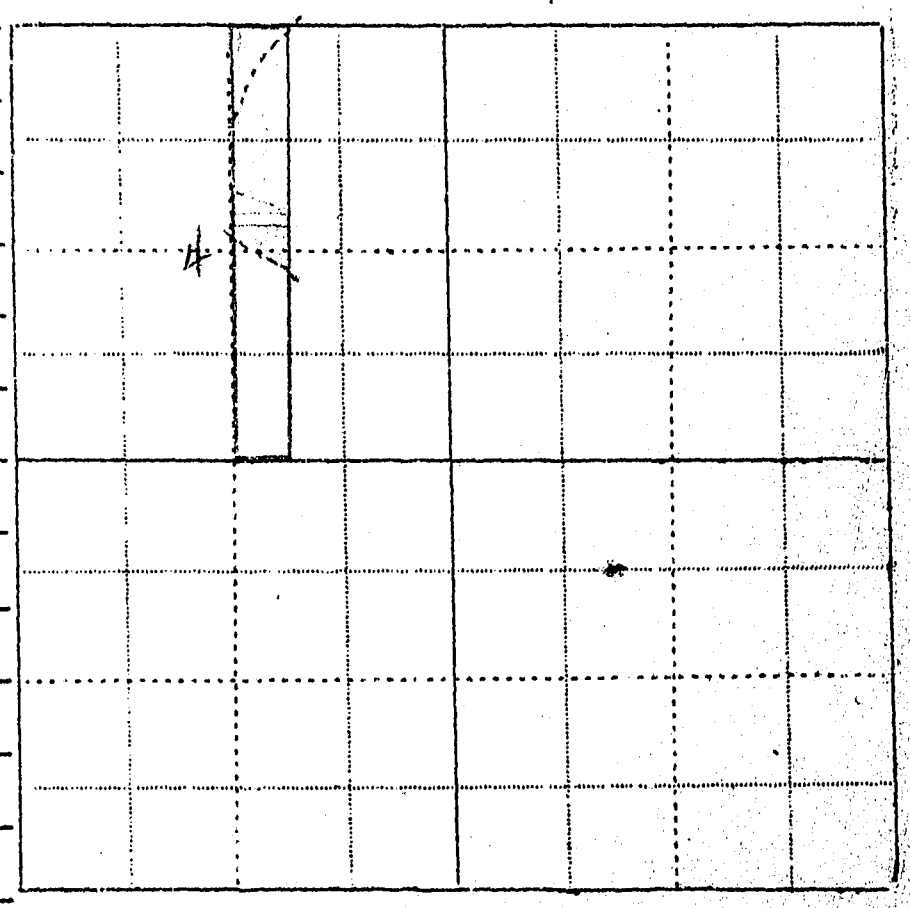

WITNESS Information by

Place

FORM SM-1

A STUDY OF MONTANA'S WATER RESOURCES

County Yellowstone Source of Information

1. Water User Annie Balchard Admr Address Billings

2. Stream Huntley Tributary to Basin

3. Point of Diversion Section Township Range

4. Description of System

5. Type of Irrigation

6. Original Appropriator Address

7. First Use: Year Acres Irrigated

8. Maximum Use: Year Acres Irrigated

9. Present Use: Year 1942 Acres Irrigated 37.90

10. Last Use: Year Why Abandoned

11. Condition of System

12. Land Description Unit H. Sec 4, T 2 N, R 29 E

Remarks:

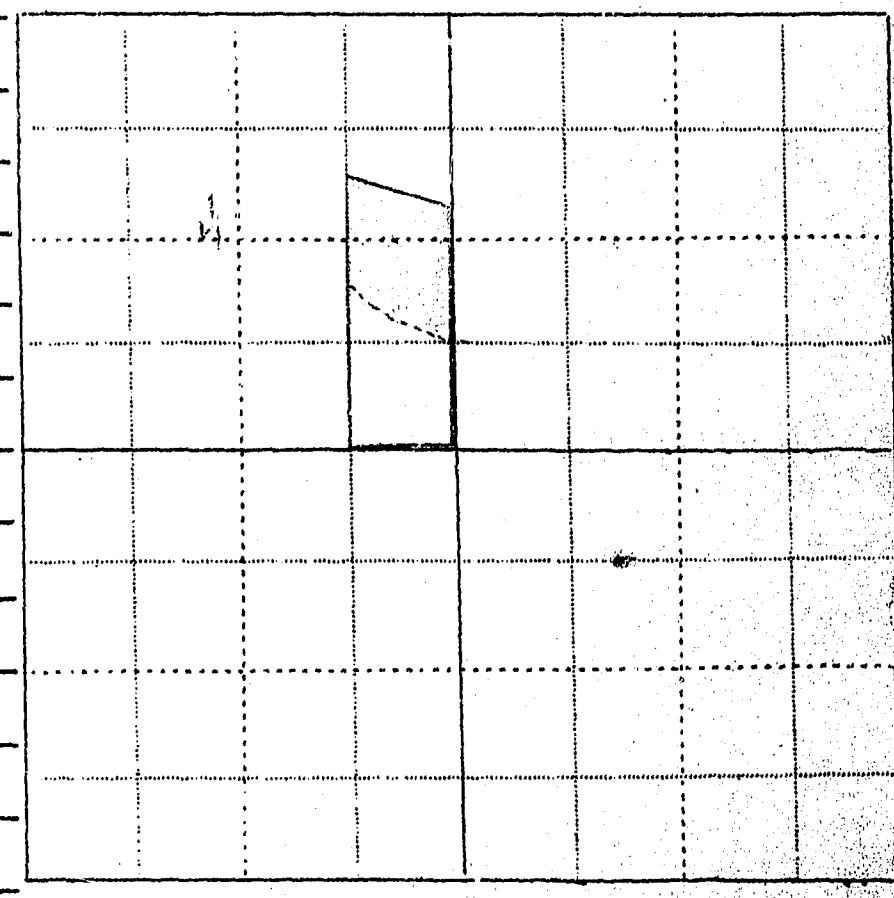

WITNESS Information by

Place

FORM SM-1

A STUDY OF MONTANA'S WATER RESOURCES

59

County Yellowstone Source of Information

1. Water User City of Ballantine Address Ballantine

2. Stream Shelley Tributary to Basin

3. Point of Diversion Section Township Range

4. Description of System

5. Type of Irrigation

6. Original Appropriator Address

7. First Use: Year Acres Irrigated

8. Maximum Use: Year Acres Irrigated

9. Present Use: Year 1944 Acres Irrigated 38.20 Rental water - 6.14 - Total 44.34

10. Last Use: Year Why Abandoned

11. Condition of System

12. Land Description SW SW 1/4 Sec 5, T 27, R 29 E

Remarks:

Amazeah Johnson - Rental Water 6.14 A

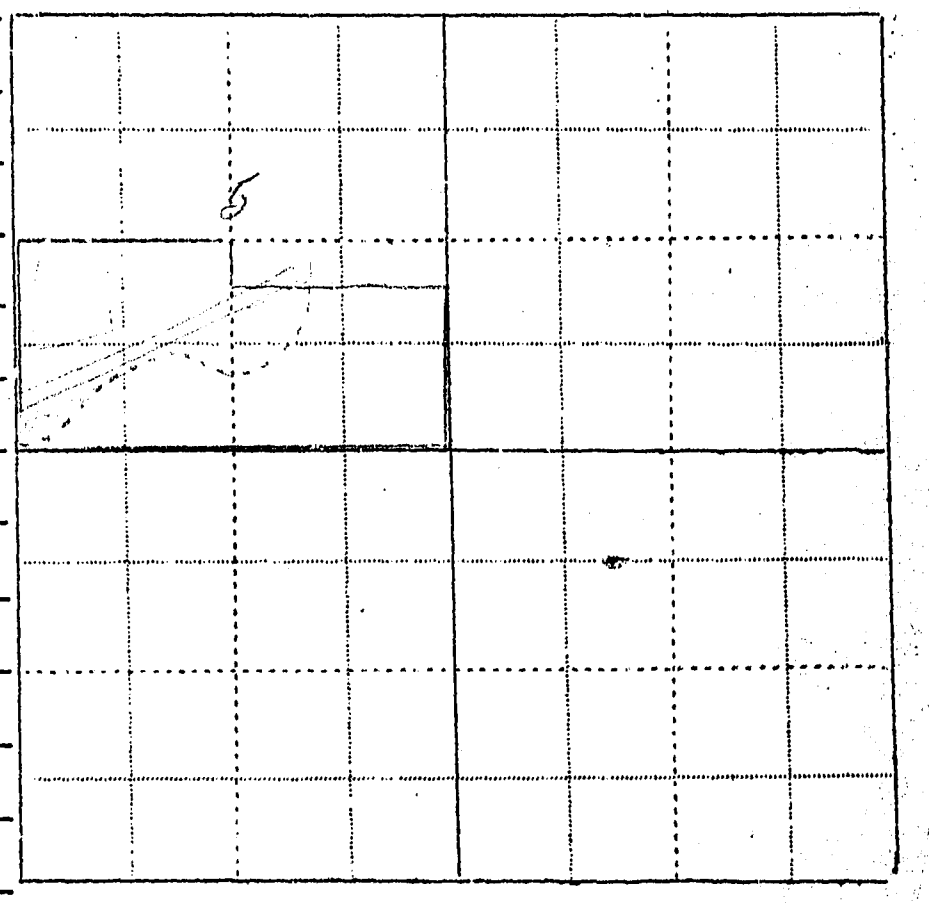

WITNESS Information by

Place

FORM SM-1

A STUDY OF MONTANA'S WATER RESOURCES

1-C

County Yellowstone Source of Information

1. Water User Josephine Bartholomew Address Ballantine

2. Stream Huntley Tributary to Basin

3. Point of Diversion Section Township Range

4. Description of System

5. Type of Irrigation

6. Original Appropriator Address

7. First Use: Year Acres Irrigated

8. Maximum Use: Year Acres Irrigated

9. Present Use: Year 1942 Acres Irrigated 40.10

10. Last Use: Year Why Abandoned

11. Condition of System

12. Land Description Unit D - Sec 1, T 2N, R 29E

Remarks:

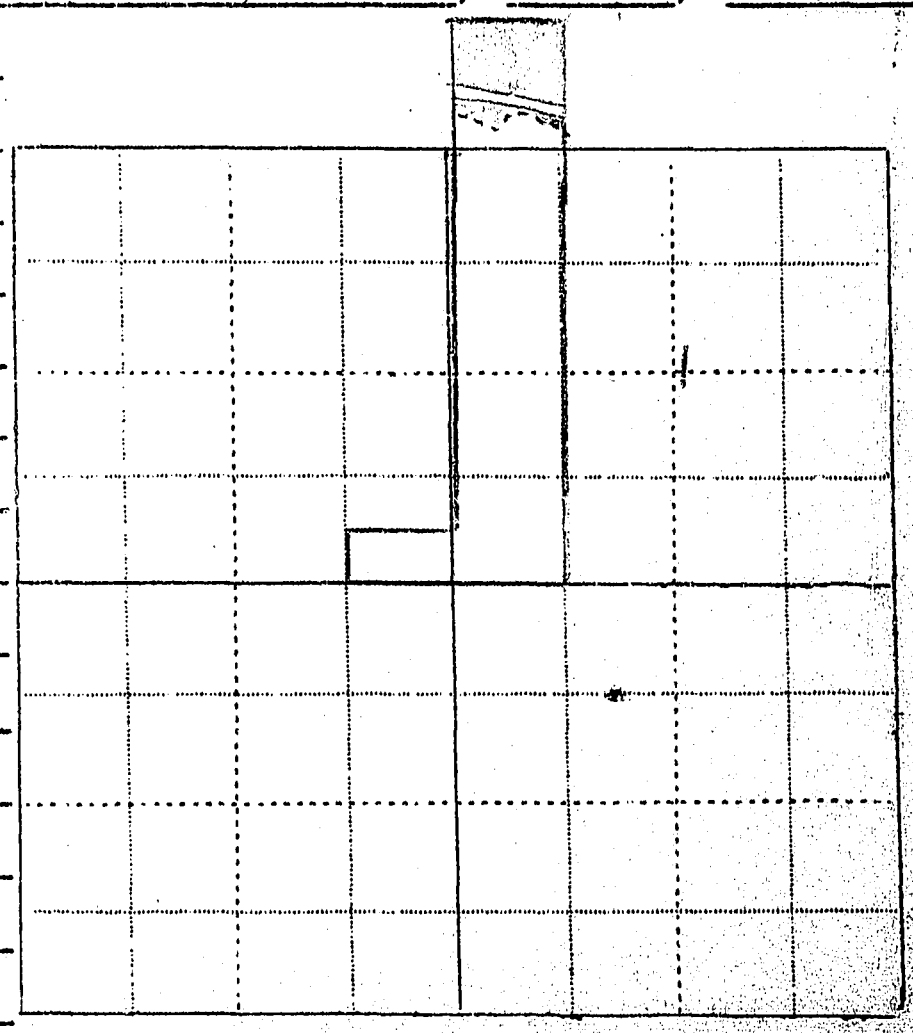

FORM SM-1

7D

A STUDY OF MONTANA'S WATER RESOURCES

County Yellowstone Source of Information

1. Water User Mrs Catherine Baum Address Ballantine

2. Stream Shirley Tributary to Basin

3. Point of Diversion Section Township Range

4. Description of System

5. Type of Irrigation

6. Original Appropriator Address

7. First Use: Year Acres Irrigated

8. Maximum Use: Year Acres Irrigated

9. Present Use: Year 1942 Acres Irrigated 66.89

10. Last Use: Year Why Abandoned

11. Condition of System

12. Land Description Unit B Sec 7, T 27, R 29 E

Remarks:

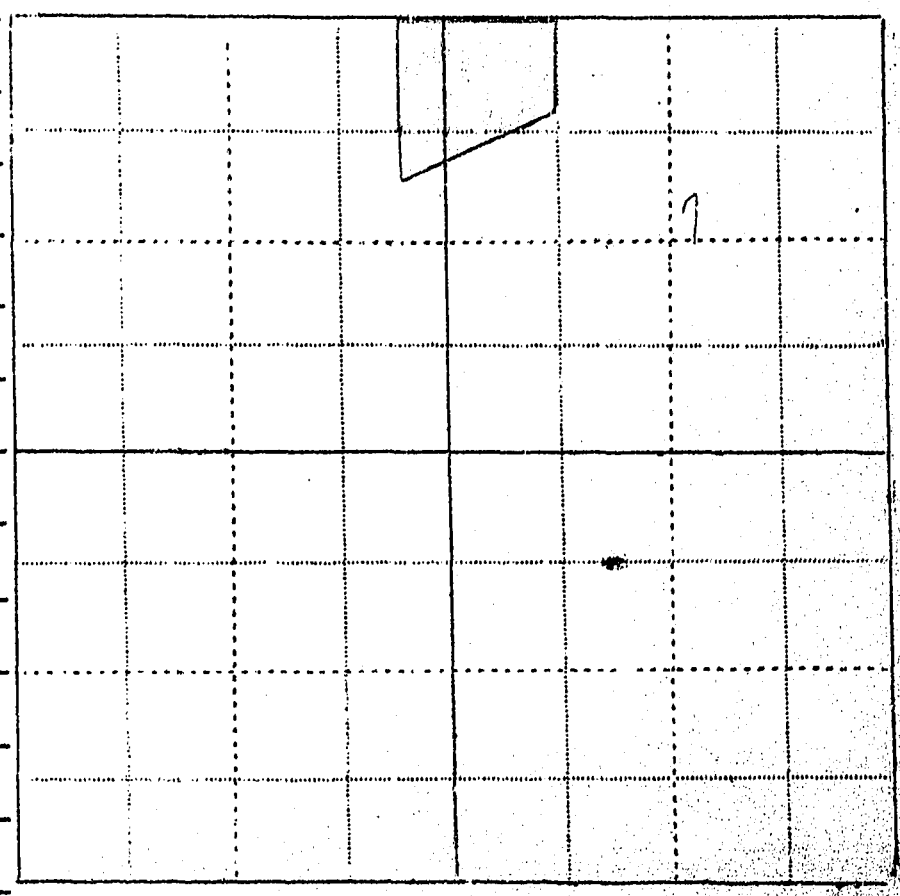

FORM SM-1

5E

A STUDY OF MONTANA'S WATER RESOURCES

County Yellowstone Source of Information

1. Water User Beatrice Boyer Address 211-20 10 Ave Bozeman, Mont

2. Stream Dudley Tributary to Basin

3. Point of Diversion Section Township Range

4. Description of System

5. Type of Irrigation

6. Original Appropriator Address

7. First Use: Year Acres Irrigated

8. Maximum Use: Year Acres Irrigated

9. Present Use: Year 1942 Acres Irrigated 38.00

10. Last Use: Year Why Abandoned

11. Condition of System

12. Land Description Unit F Sec 5, T 27, R 29 E

Remarks:



Please Do Not Fill in Any Items on This Page

Notice of Appropriation

1. County Yellowstone Book 15 Page 236 Record Misc.
2. Name of Appropriator Gregory J. Powell et al Address Yellowstone Co. Mont.
3. Date Appropriated June 28, 1918 Date Filed June 29, 1918

   Amount Appropriated, Miners Inches 500, Cubic Feet per second
4. Name of Stream Arrow Creek Tributary Basin
5. Point of Diversion On E½NW¼

   Sec. 17 Twp. 2N Rge. 29E Bank of Stream
6. Purpose Irrigation & domestic
7. Description of System Reservoir about 300 ft. long, 8 ft. high extending across Arrow Creek Ditch 3 ft wide on bottom, 4 ft wide on top & 1½ ft. deep, when on grade leads from reservoir to place of use.
8. Land Description of Intended Place of Use E½NW¼, W½NE¼ sec. 17 2N 29E
   Frac. " 5 2N 29E
   Part of " 8 2N 29E
9. Remarks (Pertaining to Use, etc.) Et al being A. E. Van Pelt. Waters of Arrow Creek supplied by springs & watershed in E½NW¼ sec. 17 2N 29E and all water stored in reservoir & in said creek by dam.

Decree

FORM SM-1

2 B

A STUDY OF MONTANA'S WATER RESOURCES

County Yellowstone Source of Information

1. Water User [illegible] Address Ballantine

2. Stream [illegible] Tributary to Basin

3. Point of Diversion Section Township Range

4. Description of System

5. Type of Irrigation

6. Original Appropriator Address

7. First Use: Year Acres Irrigated

8. Maximum Use: Year Acres Irrigated

9. Present Use: Year 1947 Acres Irrigated 56.03

10. Last Use: Year Why Abandoned

11. Condition of System

12. Land Description Unit B Sec 2, T 27, R 29 E

Remarks:

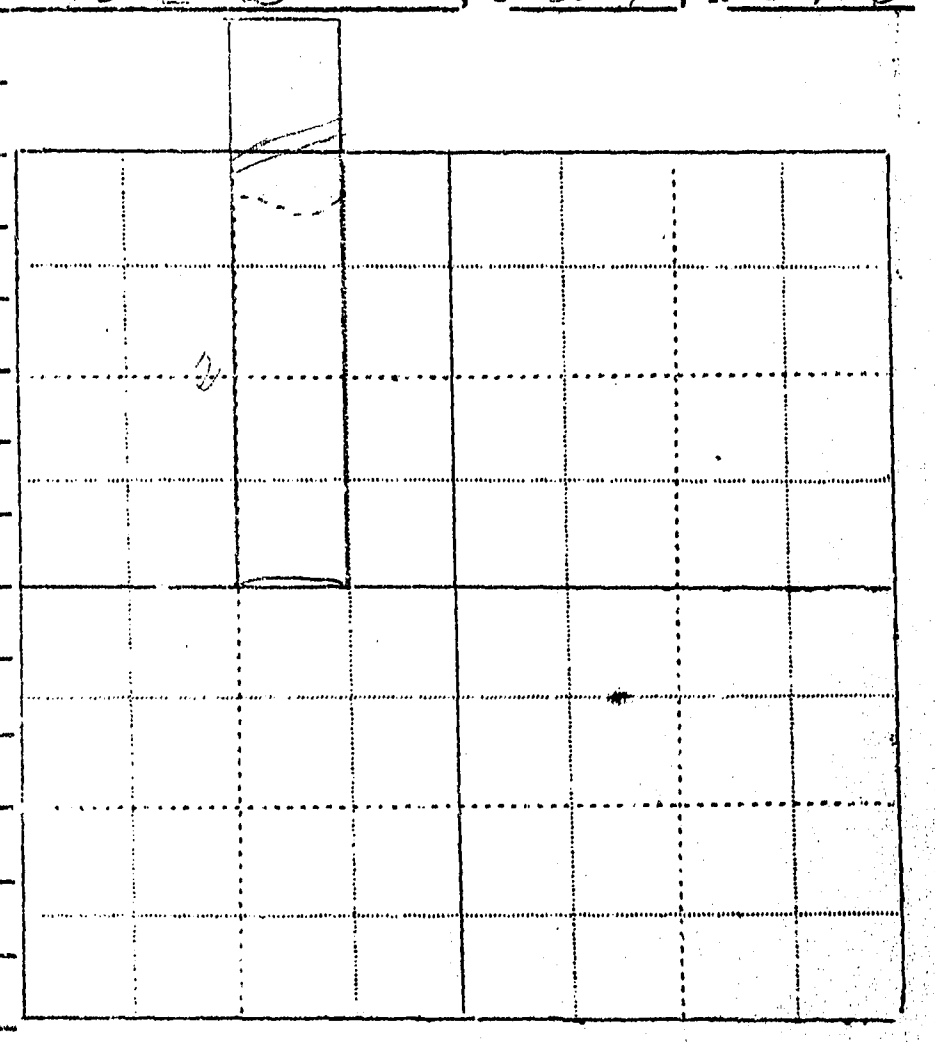

WITNESS Information by

Place

FORM SM-1

A STUDY OF MONTANA'S WATER RESOURCES

39

County Yellowstone Source of Information

1. Water User Katherine E. Brown Address Ballantine

2. Stream Tributary to Basin

3. Point of Diversion Section Township Range

4. Description of System

5. Type of Irrigation

6. Original Appropriator Address

7. First Use: Year Acres Irrigated

8. Maximum Use: Year Acres Irrigated

9. Present Use: Year 1992 Acres Irrigated 38.48

10. Last Use: Year Why Abandoned

11. Condition of System

12. Land Description Unit I Sec 3, T 27, R 28E

Remarks:

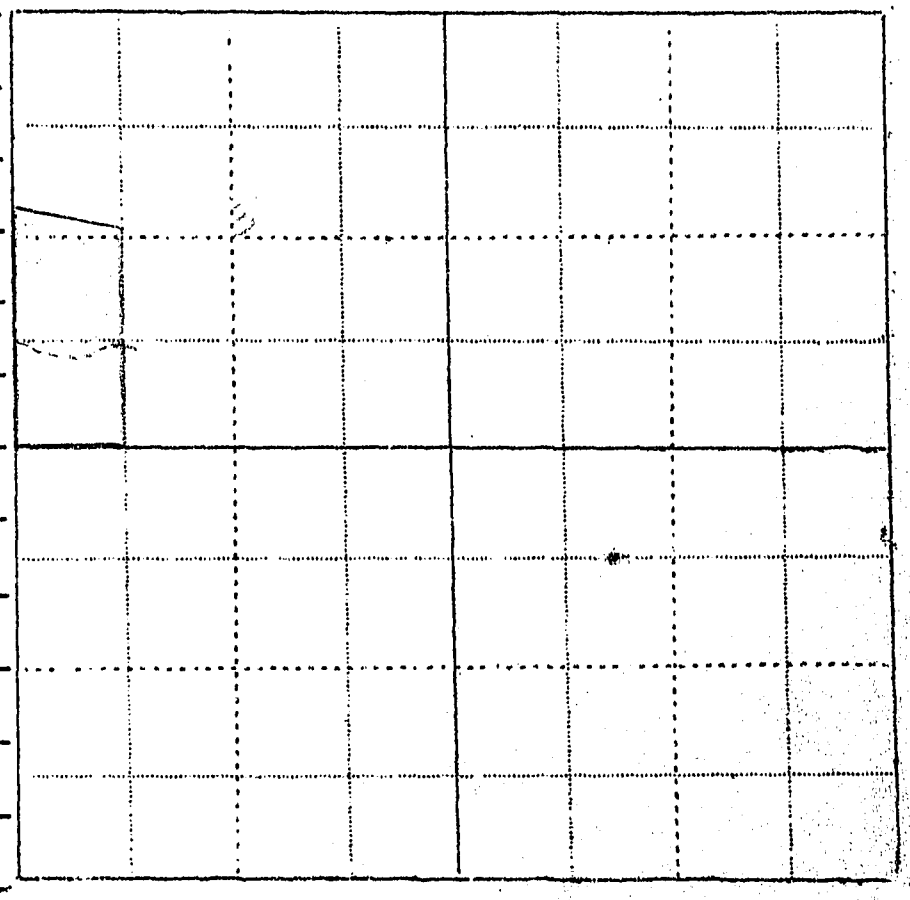

WITNESS Information by

Place

FORM SM-1

A STUDY OF MONTANA'S WATER RESOURCES

3A

County Silverbow Source of Information

1. Water User Dave A. Busha Address Butte

2. Stream Willow Tributary to Basin

3. Point of Diversion Section Township Range

4. Description of System

5. Type of Irrigation

6. Original Appropriator Address

7. First Use: Year Acres Irrigated

8. Maximum Use: Year Acres Irrigated

9. Present Use: Year Acres Irrigated 52.64

10. Last Use: Year Why Abandoned

11. Condition of System

12. Land Description N½ Sec. 3, T 2N, R 29 E

Remarks:

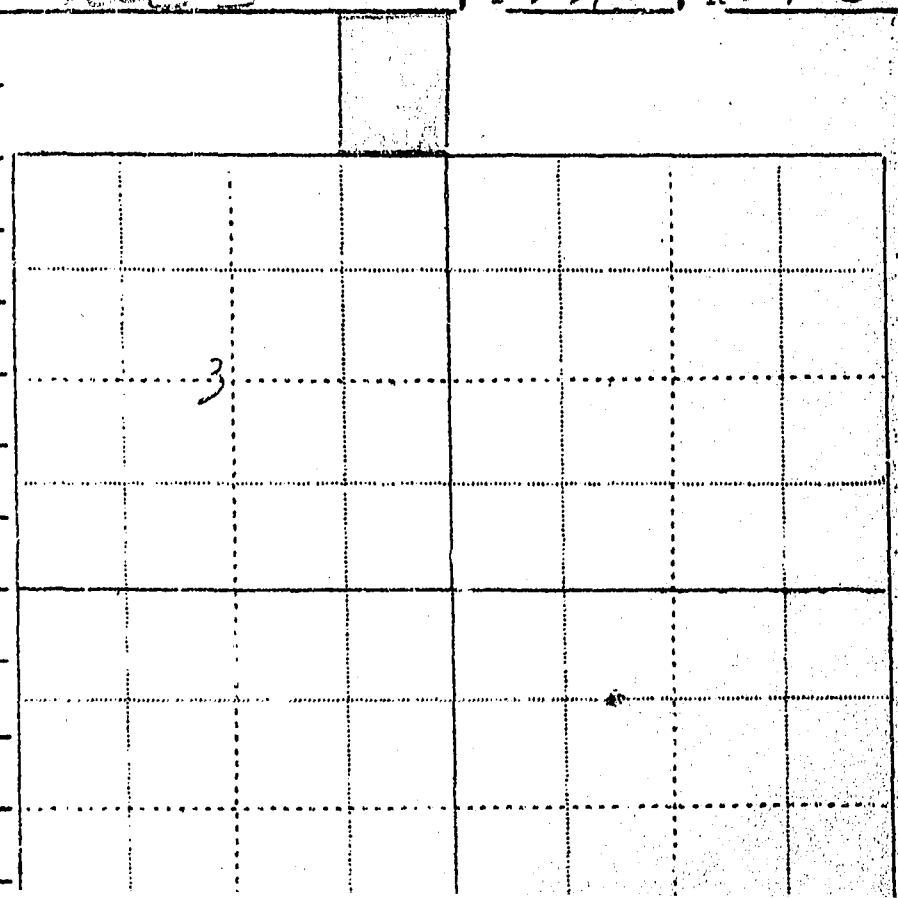

FORM SM-1

2.A

A STUDY OF MONTANA'S WATER RESOURCES

County Yellowstone Source of Information

1. Water User Joseph Chronek Address Ballantine

2. Stream Huntley Tributary to Basin

3. Point of Diversion Section Township Range

4. Description of System

5. Type of Irrigation

6. Original Appropriator Address

7. First Use: Year Acres Irrigated

8. Maximum Use: Year Acres Irrigated

9. Present Use: Year 1942 Acres Irrigated 41.56

10. Last Use: Year Why Abandoned

11. Condition of System

12. Land Description Unit A Sec 2, T 2N, R 29E

Remarks:

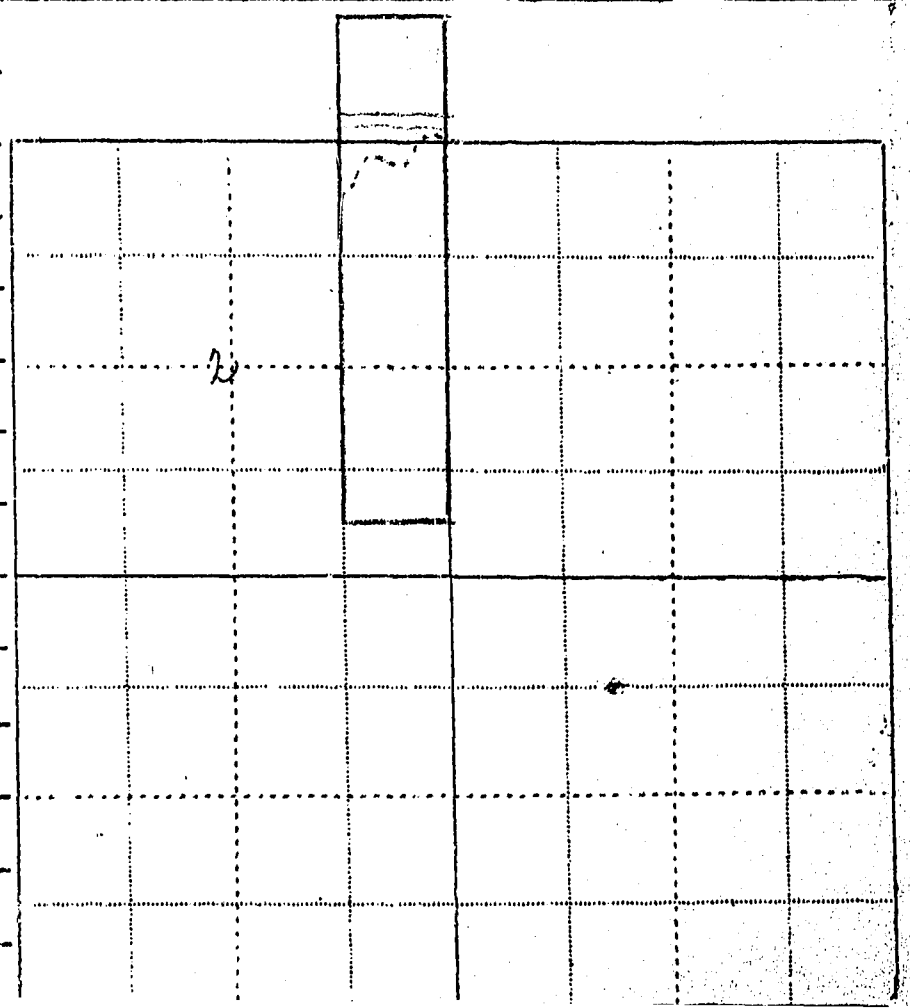

FORM SM-1

A STUDY OF MONTANA'S WATER RESOURCES

4D

County Yellowstone Source of Information

1. Water User J. A. Davidson Address Ballantine

2. Stream Tributary to Basin

3. Point of Diversion Section Township Range

4. Description of System

5. Type of Irrigation

6. Original Appropriator Address

7. First Use: Year Acres Irrigated

8. Maximum Use: Year Acres Irrigated

9. Present Use: Year 1942 Acres Irrigated 44.06

10. Last Use: Year Why Abandoned

11. Condition of System

12. Land Description Unit K. Sec 4, T 2N, R 29E

Remarks:

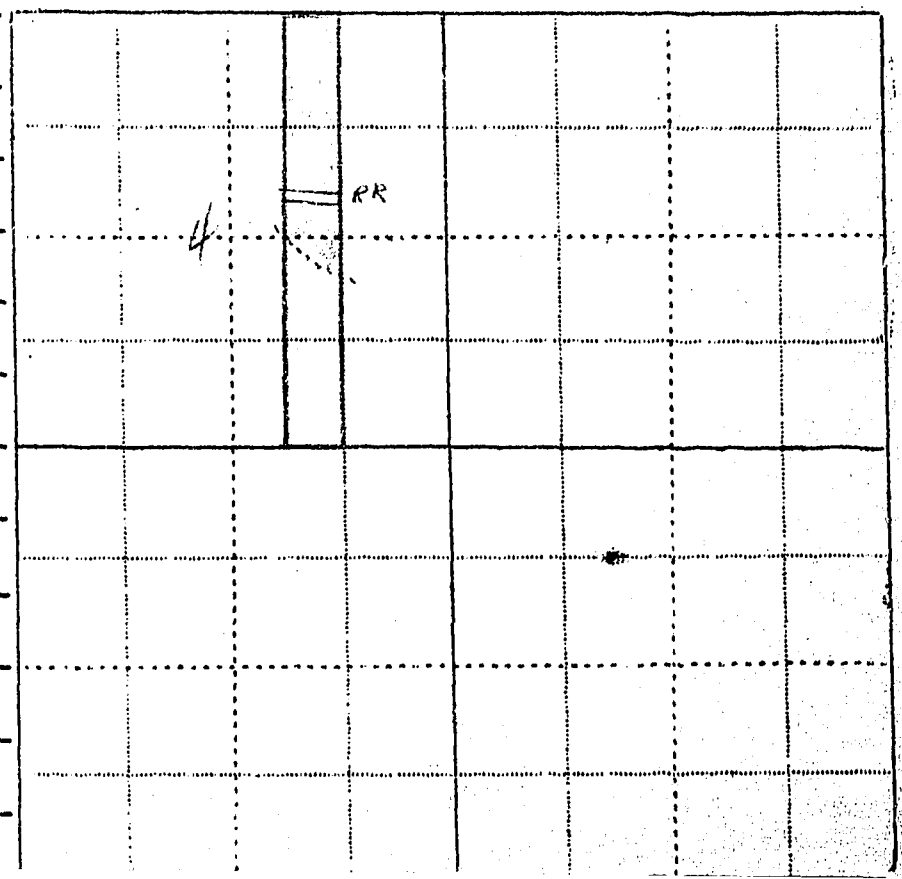

FORM SM-1

A STUDY OF MONTANA'S WATER RESOURCES

5H

County Yellowstone Source of Information

1. Water User Zula B. Elton Address Ballantine

2. Stream Tributary to Basin

3. Point of Diversion Section Township Range

4. Description of System

5. Type of Irrigation

6. Original Appropriator Address

7. First Use: Year Acres Irrigated

8. Maximum Use: Year Acres Irrigated

9. Present Use: Year 1942 Acres Irrigated 100

10. Last Use: Year Why Abandoned

11. Condition of System

12. Land Description Part of F. Sec 5, T 2N, R 29 E.

Remarks:

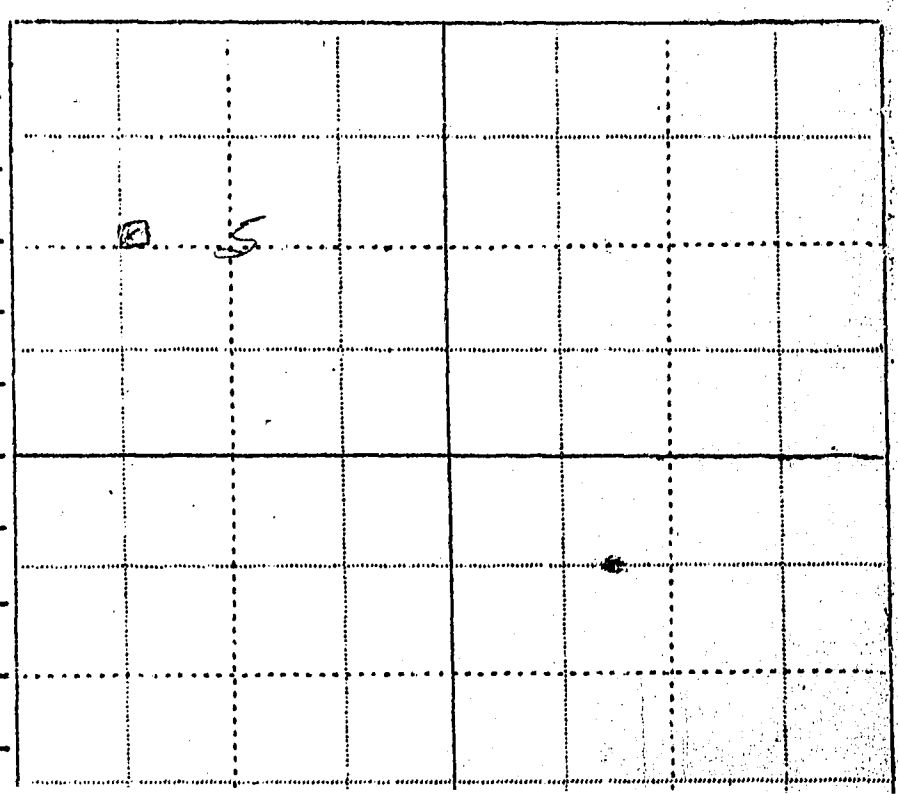

FORM SM-1

A STUDY OF MONTANA'S WATER RESOURCES 4A

County Yellowstone Source of Information

1. Water User Federal Land Bank % Mrs Albert Holton Address Ballantine

2. Stream Nuisance Tributary to Basin

3. Point of Diversion Section Township Range

4. Description of System

5. Type of Irrigation

6. Original Appropriator Address

7. First Use: Year Acres Irrigated

8. Maximum Use: Year Acres Irrigated

9. Present Use: Year 1942 Acres Irrigated 43.90

10. Last Use: Year Why Abandoned

11. Condition of System

12. Land Description West F. Sec 4, T 2 N, R 29 E

Remarks:

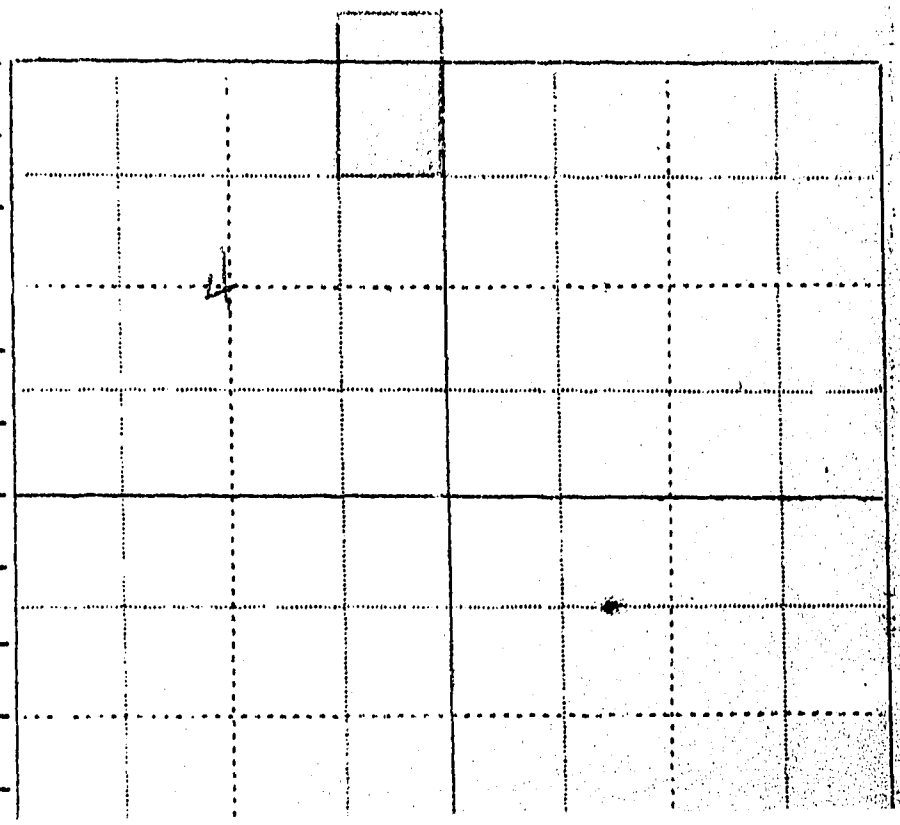

FORM SM-1

A STUDY OF MONTANA'S WATER RESOURCES

64

County Yellowstone Source of Information

1. Water User Frances E Fenlon Address Ballantine

2. Stream Nuttly Tributary to Basin

3. Point of Diversion Section Township Range

4. Description of System

5. Type of Irrigation

6. Original Appropriator Address

7. First Use: Year Acres Irrigated

8. Maximum Use: Year Acres Irrigated

9. Present Use: Year 1942 Acres Irrigated 40.00

10. Last Use: Year Why Abandoned

11. Condition of System

12. Land Description Unit I Sec 6, T 2N, R 29E

Remarks:

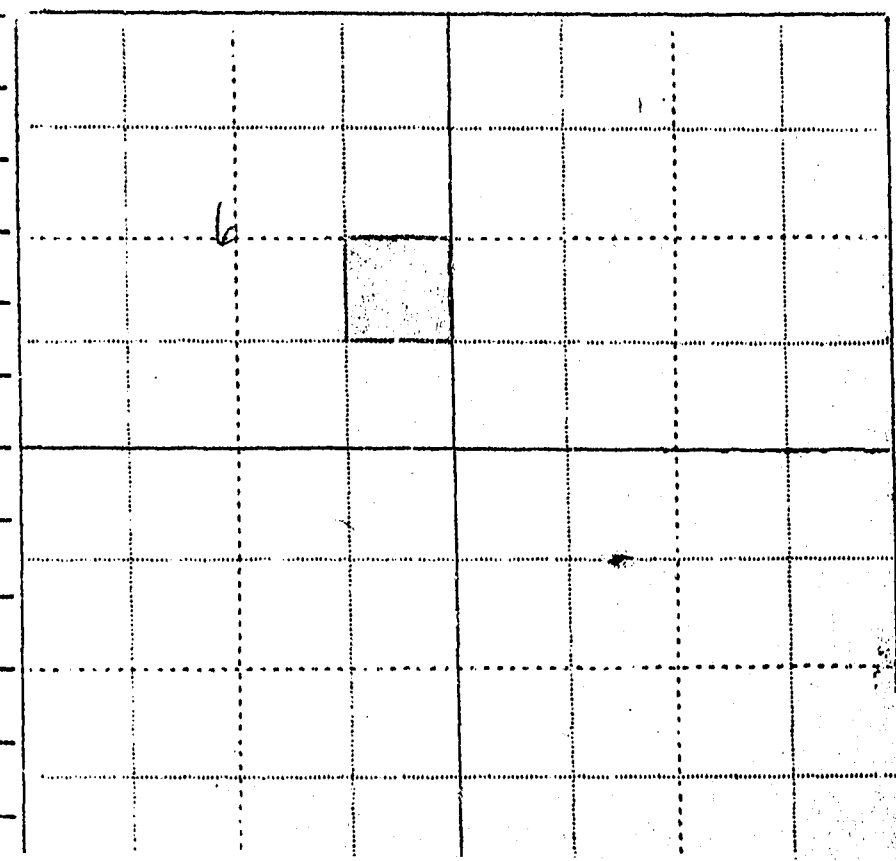

FORM SM-1

A STUDY OF MONTANA'S WATER RESOURCES

3 C

County Yellowstone Source of Information

1. Water User Edward Jocher Address Ballantine

2. Stream Hunter Tributary to Basin

3. Point of Diversion Section Township Range

4. Description of System

5. Type of Irrigation

6. Original Appropriator Address

7. First Use: Year Acres Irrigated

8. Maximum Use: Year Acres Irrigated

9. Present Use: Year 1942 Acres Irrigated 57.00

10. Last Use: Year Why Abandoned

11. Condition of System

12. Land Description Unit B- Sec 3, T 2 N, R 29 E

Remarks:

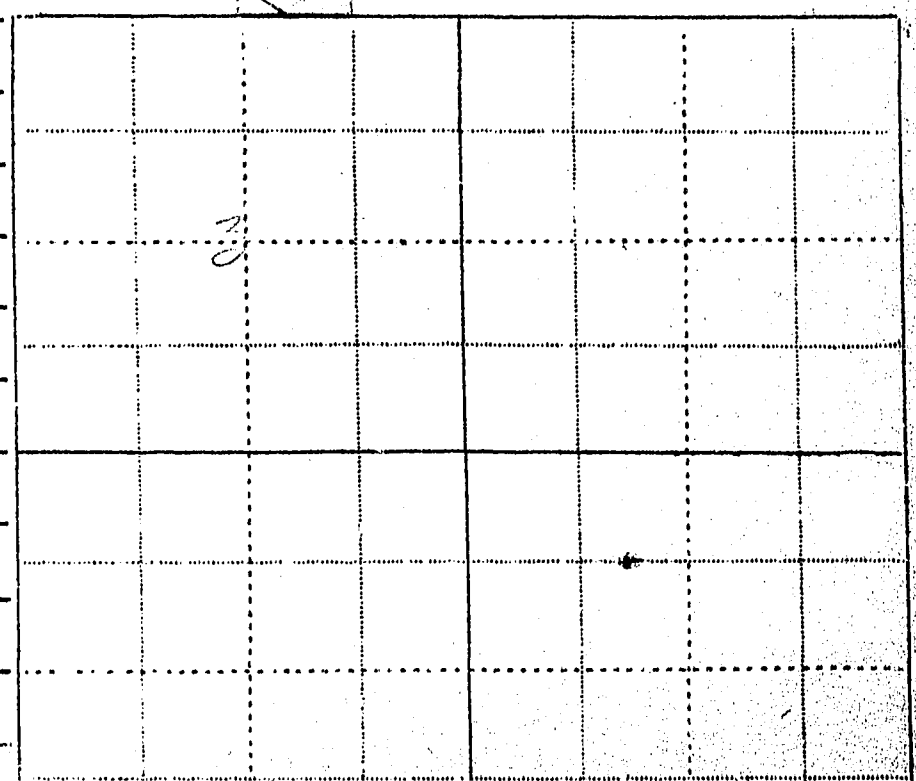

FORM SM-1

A STUDY OF MONTANA'S WATER RESOURCES

3 D
4-B

County Yellowstone Source of Information

1. Water User Regina Fochel Address Ballantine

2. Stream Kirby Tributary to Basin

3. Point of Diversion Section Township Range

4. Description of System

5. Type of Irrigation

6. Original Appropriator Address

7. First Use: Year Acres Irrigated

8. Maximum Use: Year Acres Irrigated

9. Present Use: Year 1942 Acres Irrigated 83.34

10. Last Use: Year Why Abandoned

11. Condition of System

12. Land Description Unit L + M Sec 3, T 27, R 29 E

Remarks:

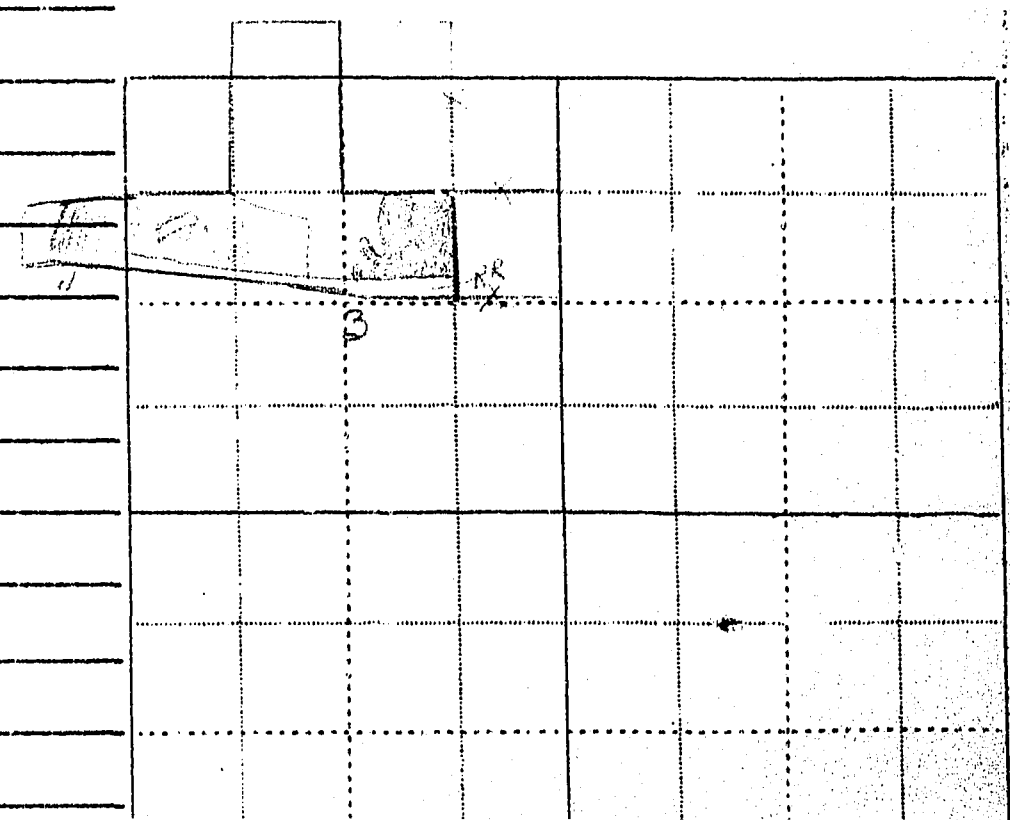

FORM SM-1

2-B

A STUDY OF MONTANA'S WATER RESOURCES

County Yellowstone Source of Information

1. Water User Harris Foster Address Ballantine

2. Stream Hurley Tributary to Basin

3. Point of Diversion ¼ ¼ Section Township Range

4. Description of System

5. Type of Irrigation

6. Original Appropriator Address

7. First Use: Year Acres Irrigated

8. Maximum Use: Year Acres Irrigated

9. Present Use: Year 1942 Acres Irrigated 46.72

10. Last Use: Year Why Abandoned

11. Condition of System

12. Land Description NW SE Sec 3, T 2N, R 29E

Remarks:

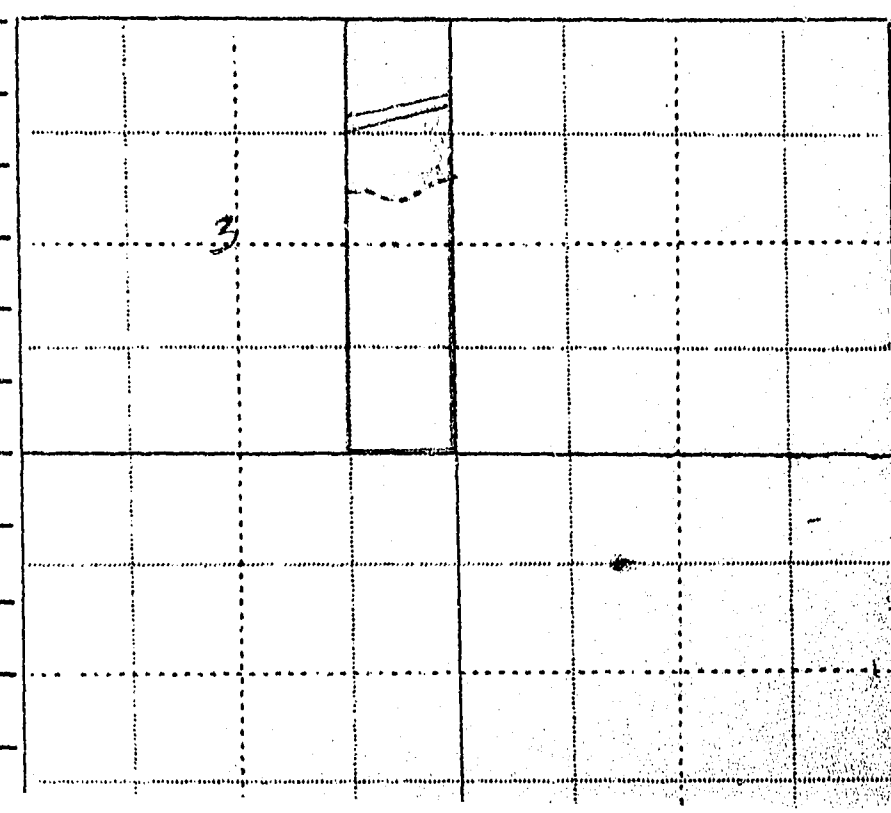

FORM SM-1

6B

A STUDY OF MONTANA'S WATER RESOURCES

County Yellowstone Source of Information

1. Water User J. Homer Hancock Address Ballantine

2. Stream Yellowstone Tributary to Basin

3. Point of Diversion Section Township Range

4. Description of System

5. Type of Irrigation

6. Original Appropriator Address

7. First Use: Year Acres Irrigated

8. Maximum Use: Year Acres Irrigated

9. Present Use: Year 1947 Acres Irrigated 45.30

10. Last Use: Year Why Abandoned

11. Condition of System

12. Land Description Unit B Sec 6, T 2N, R 29E

Remarks:

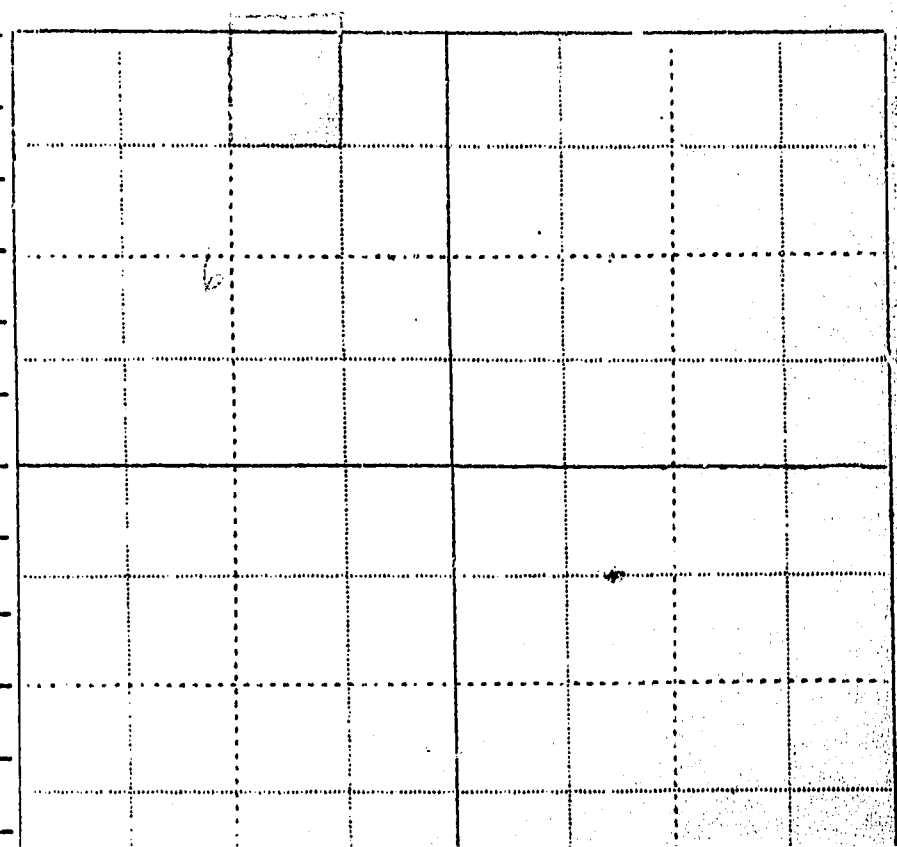

FORM SM-1

6 I

A STUDY OF MONTANA'S WATER RESOURCES

County Yellowstone Source of Information

1. Water User Mina Horstman Address Ballantine

2. Stream Huntley Tributary to Basin

3. Point of Diversion A 1 Section Township Range

4. Description of System

5. Type of Irrigation

6. Original Appropriator Address

7. First Use: Year Acres Irrigated

8. Maximum Use: Year Acres Irrigated

9. Present Use: Year 1942 Acres Irrigated 27.00

10. Last Use: Year Why Abandoned

11. Condition of System

12. Land Description Unit I - Sec 6, T 2N, R 29E

Remarks:



FORM SM-1

60
7A

A STUDY OF MONTANA'S WATER RESOURCES

County Yellowstone Source of Information

1. Water User Amaziah Johnson Address Harvey Hotel Helena, Mont

2. Stream Willow Tributary to Basin

3. Point of Diversion Section Township Range

4. Description of System

5. Type of Irrigation

6. Original Appropriator Address

7. First Use: Year Acres Irrigated

8. Maximum Use: Year Acres Irrigated

9. Present Use: Year Acres Irrigated 41.15

10. Last Use: Year Why Abandoned

11. Condition of System

12. Land Description Unit P. Sec 6/7, T 27, R 29 E

Remarks:

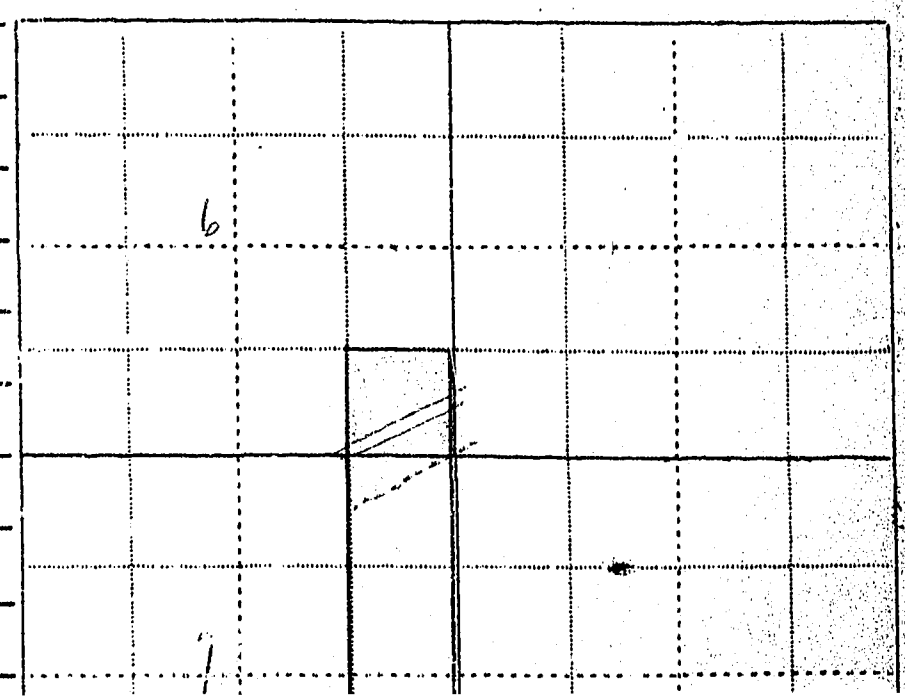

FORM SM-1

60
7A

A STUDY OF MONTANA'S WATER RESOURCES

County Yellowstone Source of Information

1. Water User Amaziah Johnson Address Harvey Hotel Helena, Mont

2. Stream Willow Tributary to Basin

3. Point of Diversion Section Township Range

4. Description of System

5. Type of Irrigation

6. Original Appropriator Address

7. First Use: Year Acres Irrigated

8. Maximum Use: Year Acres Irrigated

9. Present Use: Year Acres Irrigated 41.15

10. Last Use: Year Why Abandoned

11. Condition of System

12. Land Description Unit P Sec 6/7, T 27, R 29 E

Remarks:

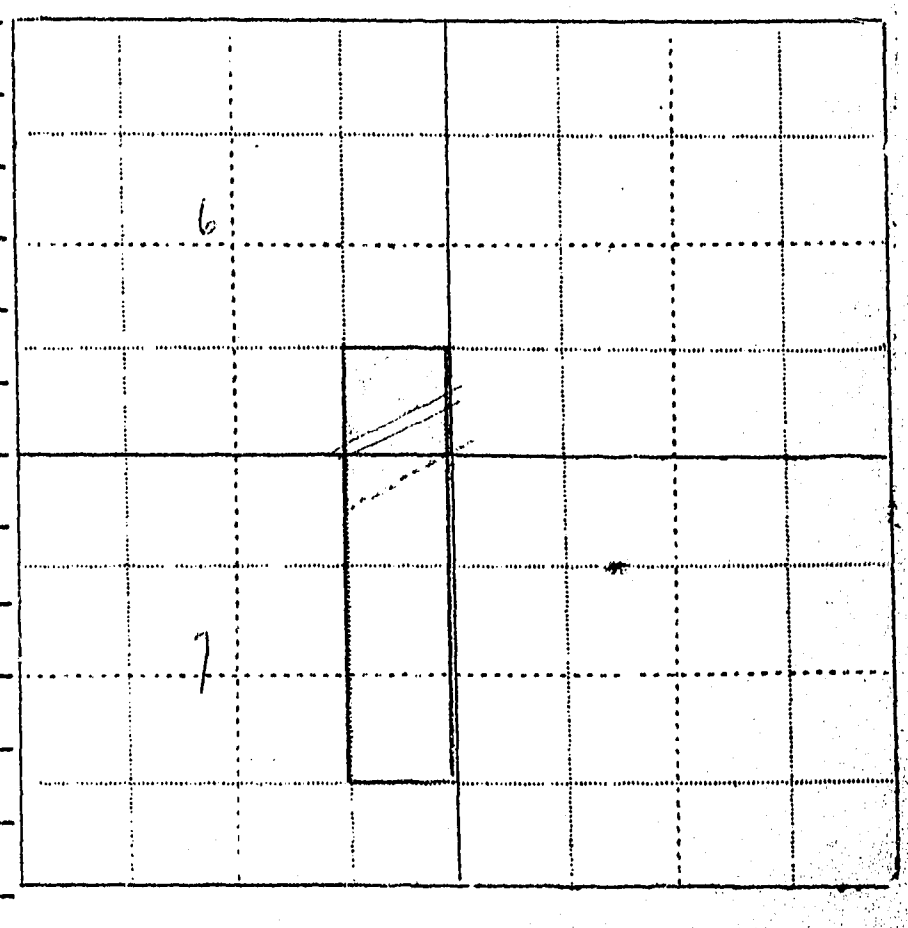

WITNESS

Information by

FORM SM-1

A STUDY OF MONTANA'S WATER RESOURCES

2 E

County Yellowstone Source of Information

1. Water User C. E. Jacobson Address Ballantine

2. Stream Lindley Tributary to Basin

3. Point of Diversion Section Township Range

4. Description of System

5. Type of Irrigation

6. Original Appropriator Address

7. First Use: Year Acres Irrigated

8. Maximum Use: Year Acres Irrigated

9. Present Use: Year 1942 Acres Irrigated 42.55

10. Last Use: Year Why Abandoned

11. Condition of System

12. Land Description Unit E Sec 2, T 2 N, R 29 E

Remarks:

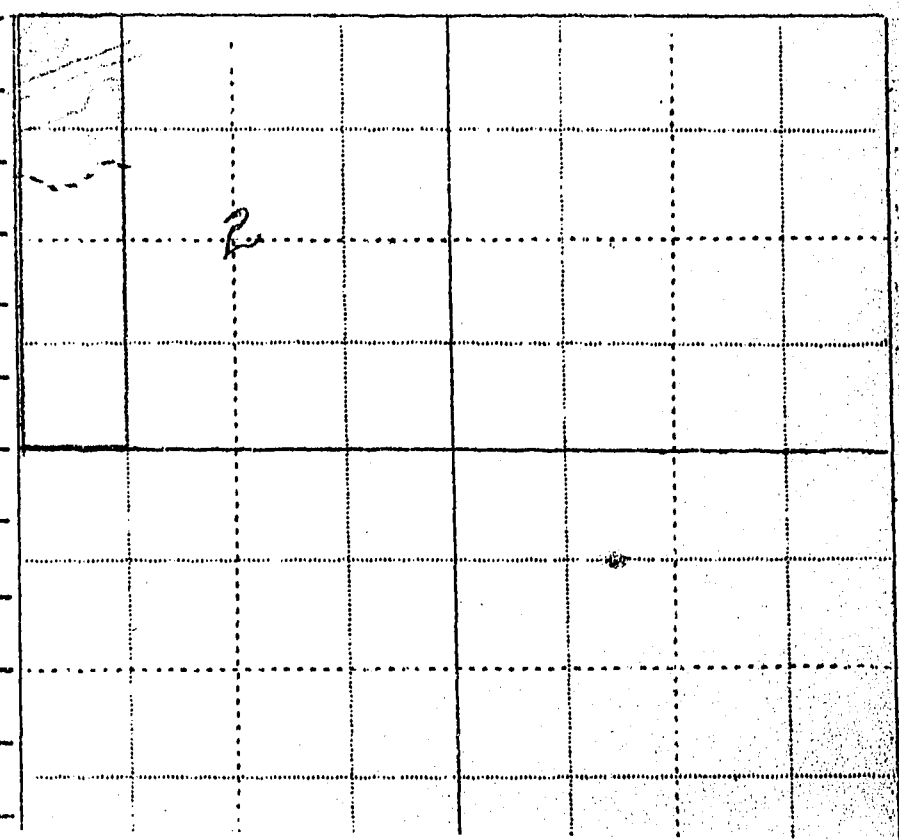

FORM SM-1

6N
7B

A STUDY OF MONTANA'S WATER RESOURCES

County Yellowstone Source of Information

1. Water User Mary E. Johnson Address Harvey Hotel, Helena

2. Stream Tributary to Basin

3. Point of Diversion Section Township Range

4. Description of System

5. Type of Irrigation

6. Original Appropriator Address

7. First Use: Year Acres Irrigated

8. Maximum Use: Year Acres Irrigated

9. Present Use: Year 1942 Acres Irrigated 69.95

10. Last Use: Year Why Abandoned

11. Condition of System

12. Land Description Unit O. Sec. 6/7, T 2N, R 29 E

Remarks:

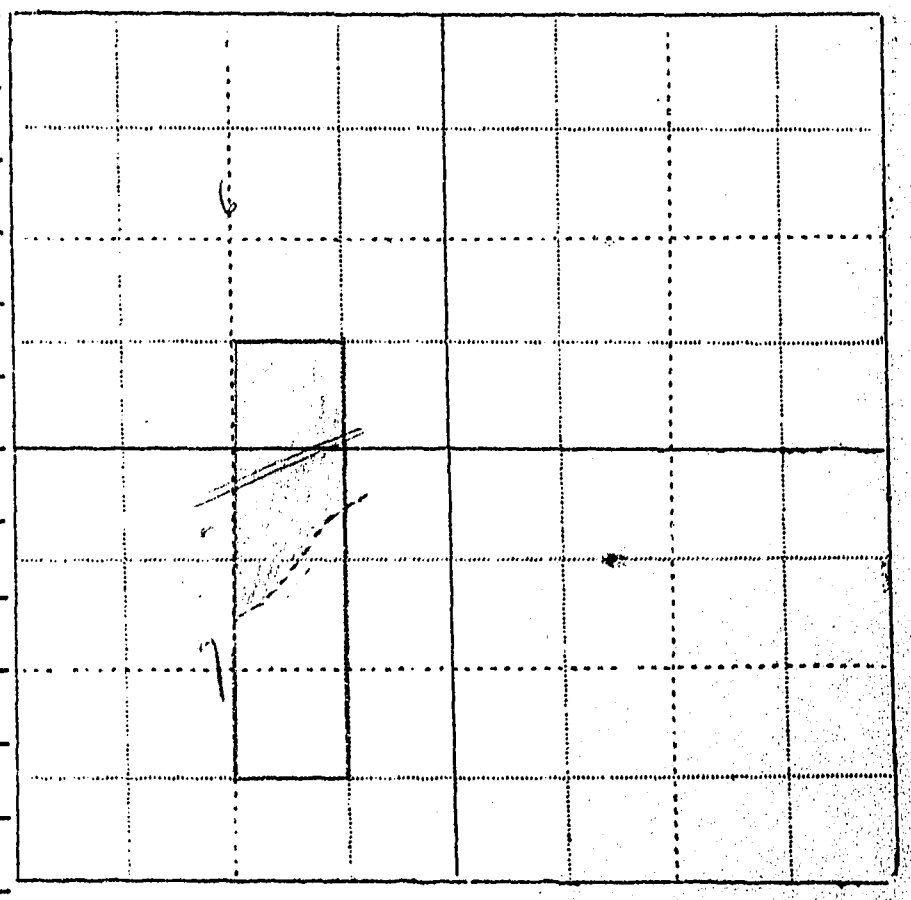

WITNESS Information by

Place

FORM SM-1

A STUDY OF MONTANA'S WATER RESOURCES

7E

County Yellowstone Source of Information

1. Water User Alex Kenmoth Address Ballantine

2. Stream [illegible] Tributary to Basin

3. Point of Diversion [illegible] Section Township Range

4. Description of System

5. Type of Irrigation

6. Original Appropriator Address

7. First Use: Year Acres Irrigated

8. Maximum Use: Year Acres Irrigated

9. Present Use: Year 1942 Acres Irrigated 51.23

10. Last Use: Year Why Abandoned

11. Condition of System

12. Land Description Unit B Sec 7, T 27, R 29 E

Remarks:

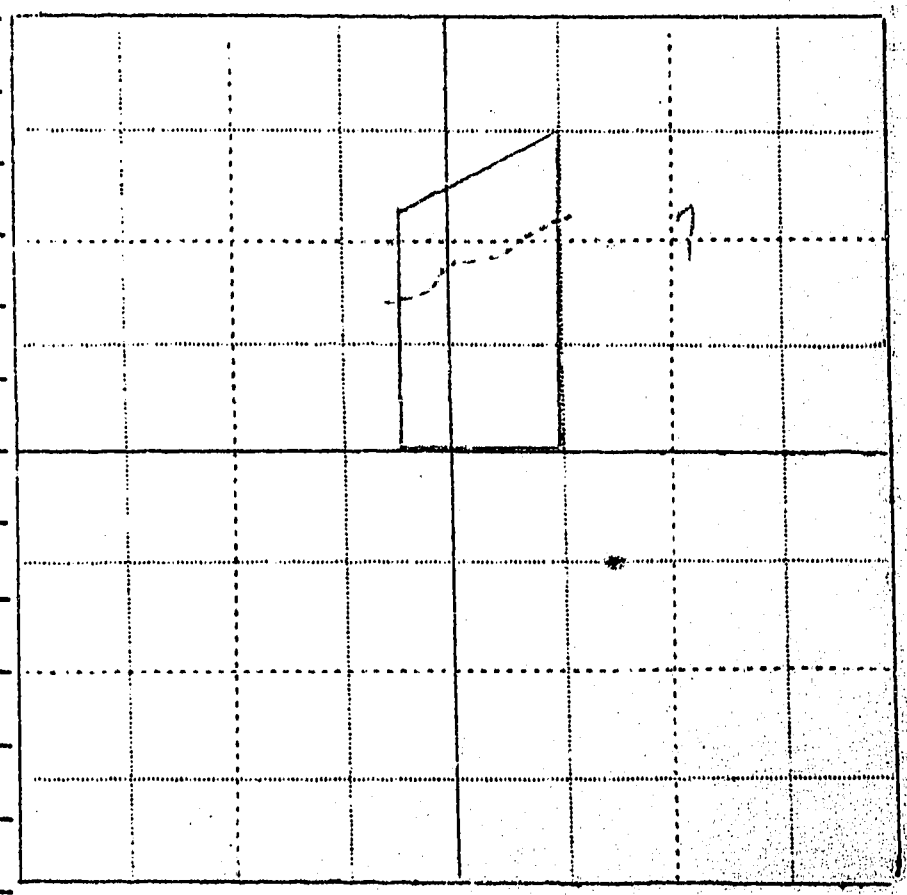

FORM SM-1

A STUDY OF MONTANA'S WATER RESOURCES

6M.

County Yellowstone Source of Information

1. Water User Odessa Kenworth Address Ballantine

2. Stream Nearly Tributary to Basin

3. Point of Diversion Section Township Range

4. Description of System

5. Type of Irrigation

6. Original Appropriator Address

7. First Use: Year Acres Irrigated

8. Maximum Use: Year Acres Irrigated

9. Present Use: Year 1942 Acres Irrigated 40.00

10. Last Use: Year Why Abandoned

11. Condition of System

12. Land Description Unit N Sec 6, T 2N, R 29E

Remarks:



FORM SM-1

A STUDY OF MONTANA'S WATER RESOURCES

2 C

County Yellowstone Source of Information

1. Water User Lena V. Krake Address Billantine

2. Stream Huntley Tributary to Basin

3. Point of Diversion Section Township Range

4. Description of System

5. Type of Irrigation

6. Original Appropriator Address

7. First Use: Year Acres Irrigated

8. Maximum Use: Year Acres Irrigated

9. Present Use: Year 1957 Acres Irrigated 68.40

10. Last Use: Year Why Abandoned

11. Condition of System

12. Land Description Unit 6 Sec 2, T 27, R 29 E

Remarks:

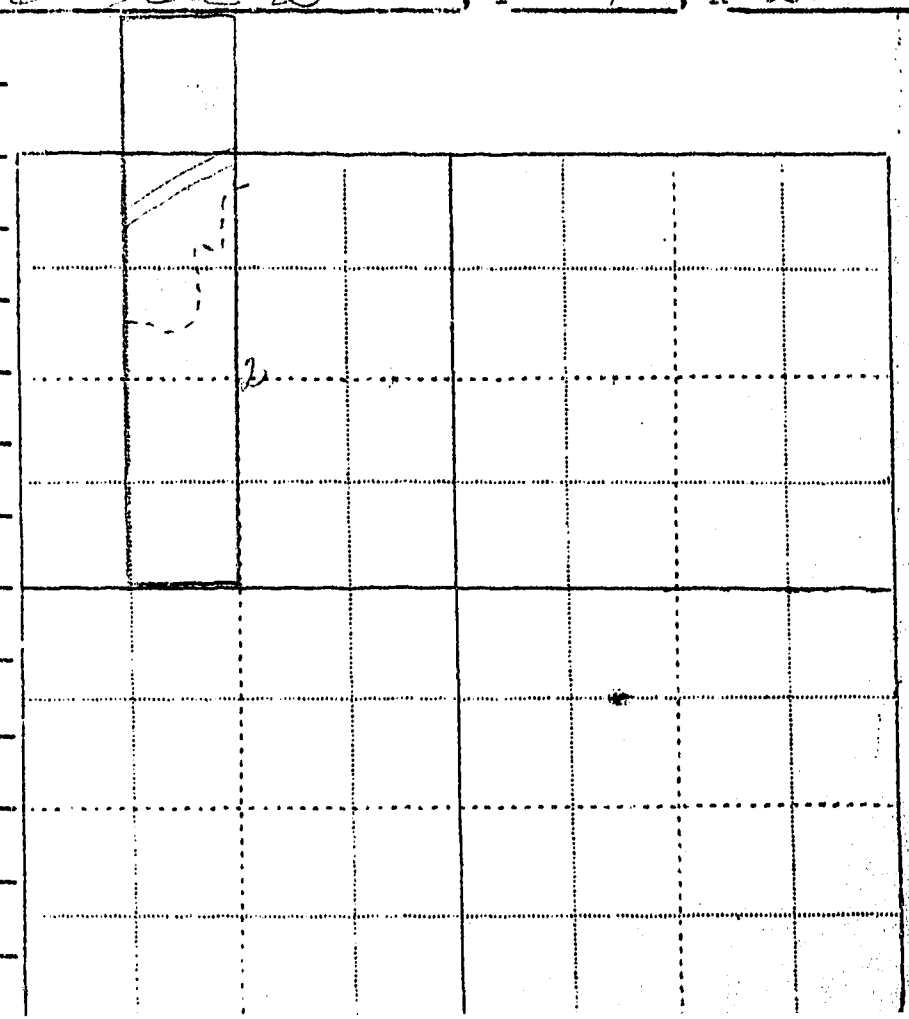

FORM SM-1

A STUDY OF MONTANA'S WATER RESOURCES

1-B

County Yellowstone Source of Information

1. Water User Leory Lyons Address Rte 1 - Ballantine

2. Stream Huntley Tributary to Basin

3. Point of Diversion Section Township Range

4. Description of System

5. Type of Irrigation

6. Original Appropriator Address

7. First Use: Year Acres Irrigated

8. Maximum Use: Year Acres Irrigated

9. Present Use: Year 1942 Acres Irrigated 124.86

10. Last Use: Year Why Abandoned

11. Condition of System

12. Land Description Units B + C Sec 1, T 2 N, R 29 E

Remarks:

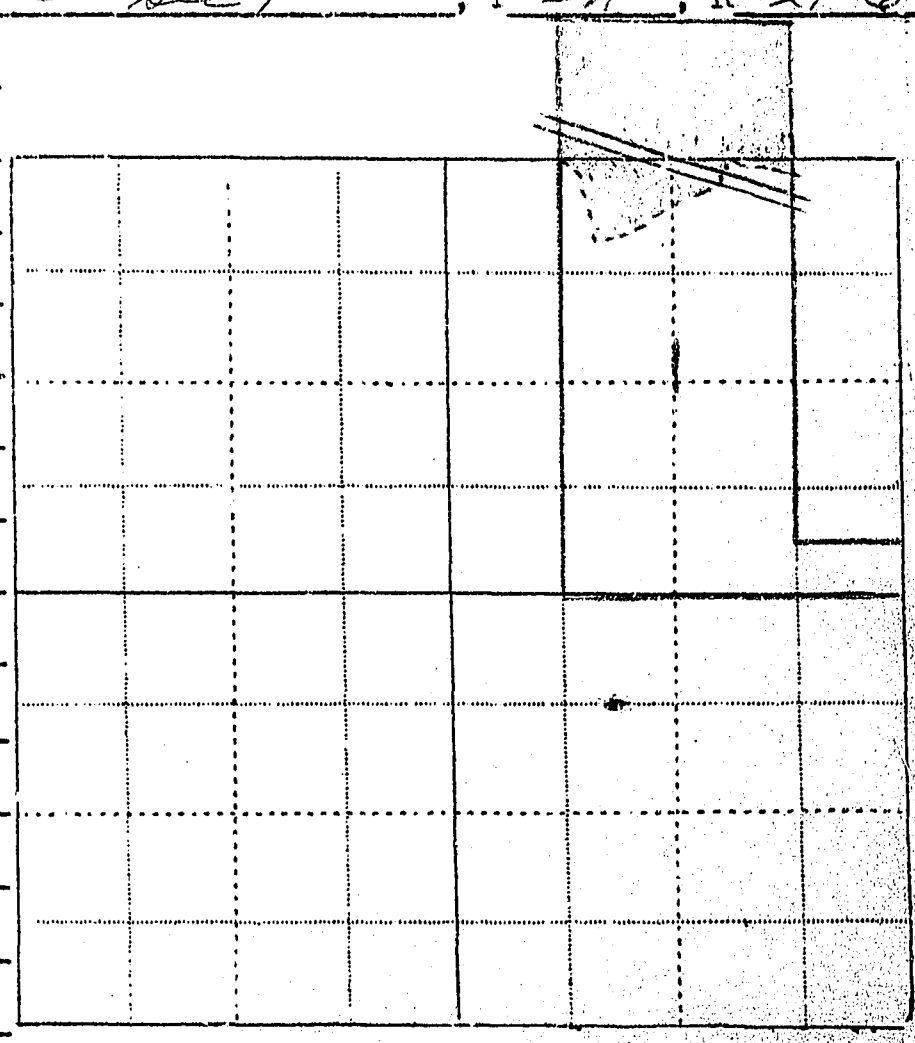

FORM SM-1

6c

A STUDY OF MONTANA'S WATER RESOURCES

County Yellowstone Source of Information

1. Water User W. F. Lyons Address Ballantine

2. Stream Huntley Tributary to Basin

3. Point of Diversion Section Township Range

4. Description of System

5. Type of Irrigation

6. Original Appropriator Address

7. First Use: Year Acres Irrigated

8. Maximum Use: Year Acres Irrigated

9. Present Use: Year 1942 Acres Irrigated 140.23

10. Last Use: Year Why Abandoned

11. Condition of System

12. Land Description Unit R Sec 6, T 2 N, R 29 E

Remarks:

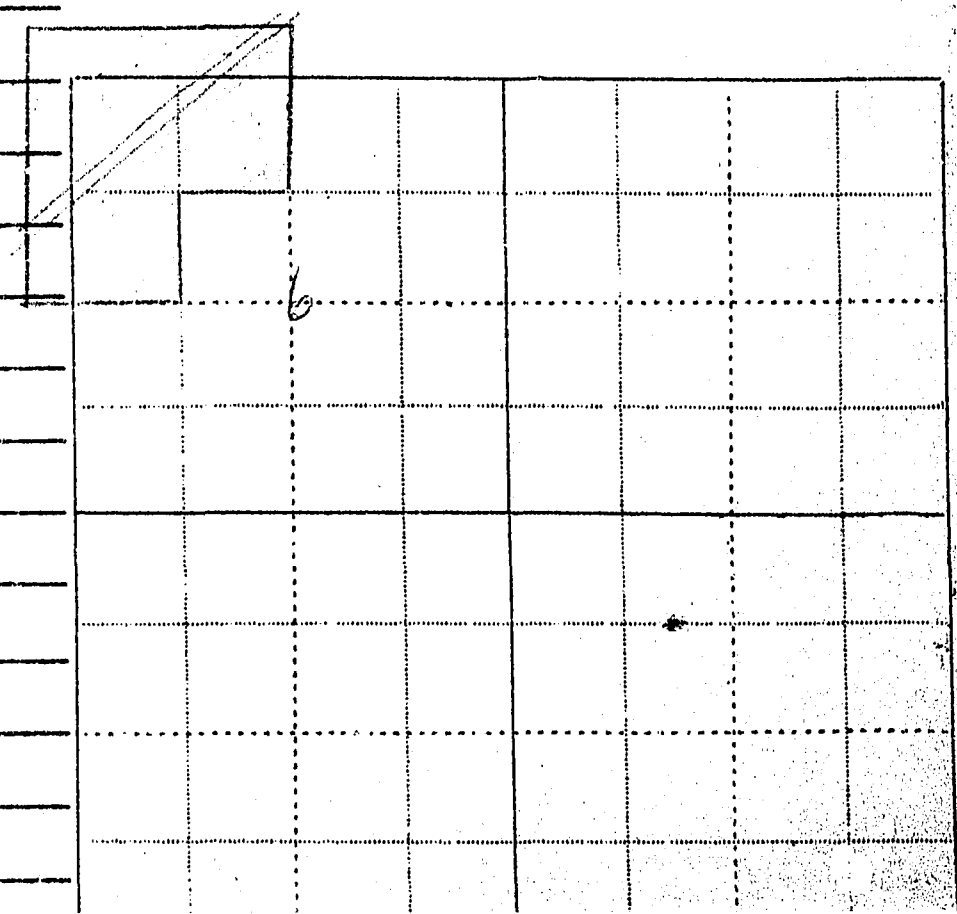

FORM SM-1

49

A STUDY OF MONTANA'S WATER RESOURCES

County Yellowstone Source of Information

1. Water User Monica McCormick Address Billings

2. Stream Nutley Tributary to Basin

3. Point of Diversion Section Township Range

4. Description of System

5. Type of Irrigation

6. Original Appropriator Address

7. First Use: Year Acres Irrigated

8. Maximum Use: Year Acres Irrigated

9. Present Use: Year 1942 Acres Irrigated 71.78

10. Last Use: Year Why Abandoned

11. Condition of System

12. Land Description Unit D - Sec 4, T 2N, R 29 E

Remarks:

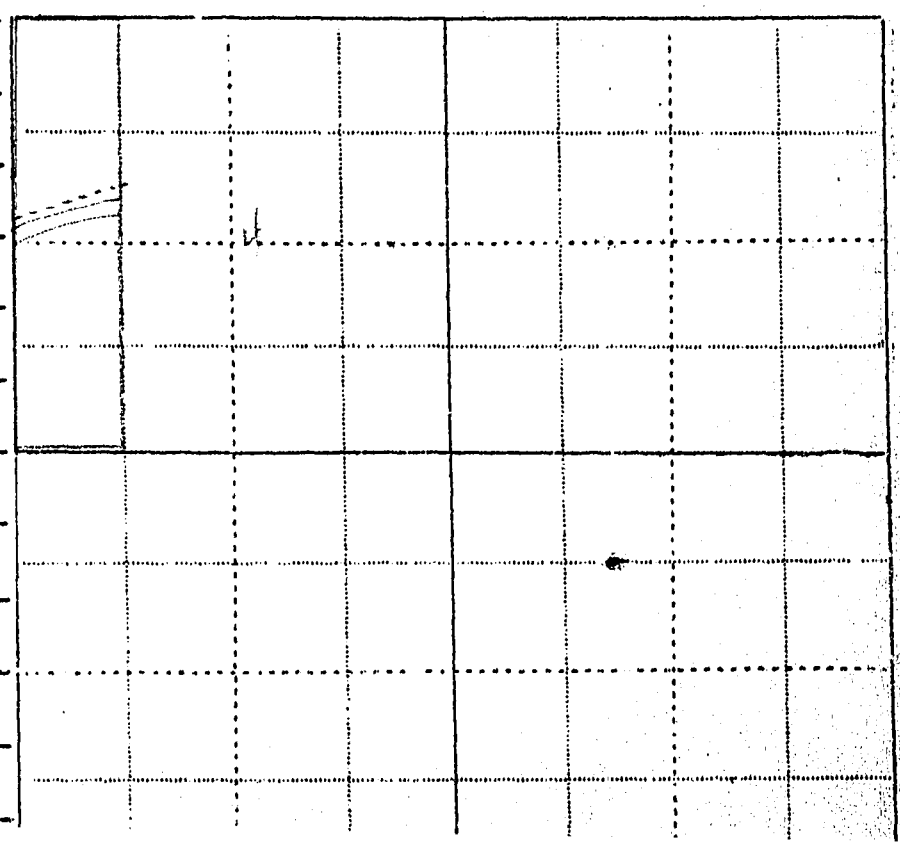

FORM SM-1

A STUDY OF MONTANA'S WATER RESOURCES

County Yellowstone Source of Information

1. Water User Gotfried Oblander Address Ballantine

2. Stream Tributary to Basin

3. Point of Diversion Section Township Range

4. Description of System

5. Type of Irrigation

6. Original Appropriator Address

7. First Use: Year Acres Irrigated

8. Maximum Use: Year Acres Irrigated

9. Present Use: Year 1942 Acres Irrigated 107.60 + 15 Rental Water Pumped = 122.60

10. Last Use: Year Why Abandoned

11. Condition of System

12. Land Description S½ lot 1, S½NW¼, N½SE¼, E½NE¼SW¼ Sec 5, T 2N, R 29E

Remarks:

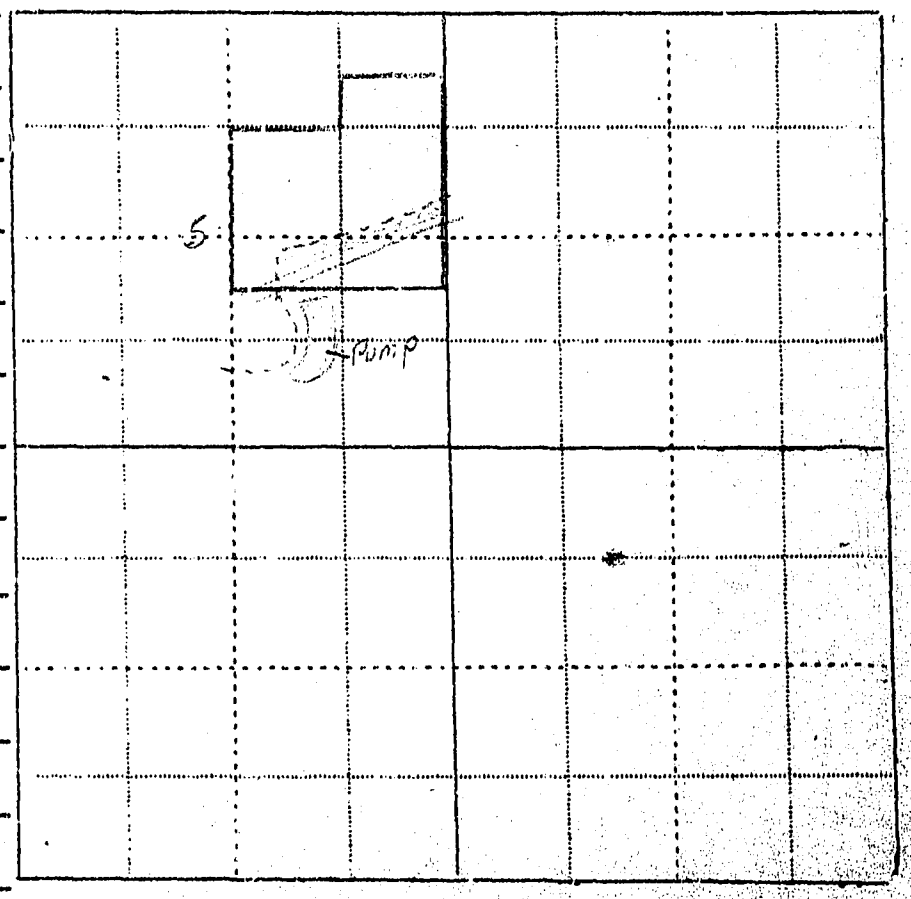

Please Do Not Fill in Any Items on This Page

Notice of Appropriation

1. County Yellowstone Book 15 Page 236 Record Misc.
2. Name of Appropriator Gregory J. Powell et al Address Yellowstone Co. Mont.
3. Date Appropriated June 28, 1918 Date Filed June 29, 1918

   Amount Appropriated, Miners Inches 500, Cubic Feet per second
4. Name of Stream Arrow Creek Tributary Basin
5. Point of Diversion On E½NW¼

   Sec. 17 Twp. 2 N : Rge. 29 E Bank of Stream
6. Purpose Irrigation & domestic
7. Description of System Reservoir 300 ft. long, 8 ft. long extending across Arrow Creek, Ditch 3 ft. wide at bottom & 4 ft. at top & 1½ ft. deep when on grade leads from reservoir to place of use.
8. Land Description of Intended Place of Use E½NW¼, W½NE¼, sec 17, 2N 29E
   Frac. " 5, 2N 29E
   Part of " 8 2N 29E
9. Remarks (Pertaining to Use, etc.) Et al being A. E. Van Pelt
   Waters of Arrow Creek supplied by springs & watershed in E½NW¼ sec. 17, 2 N 29 E and all waters stored in said creek by dams.

Decree

10. Case No. Date Amt. Decreed: M. I. C. F. S.

FORM SM-1

A STUDY OF MONTANA'S WATER RESOURCES

6A

County Yellowstone Source of Information

1. Water User Wm Oblander Address Ballantine

2. Stream Dudley Tributary to Basin

3. Point of Diversion A 1 Section Township Range

4. Description of System

5. Type of Irrigation

6. Original Appropriator Address

7. First Use: Year Acres Irrigated

8. Maximum Use: Year Acres Irrigated

9. Present Use: Year 1972 Acres Irrigated 46.19

10. Last Use: Year Why Abandoned

11. Condition of System

12. Land Description Unit A. Sec 6, T 27, R 29 E

Remarks:

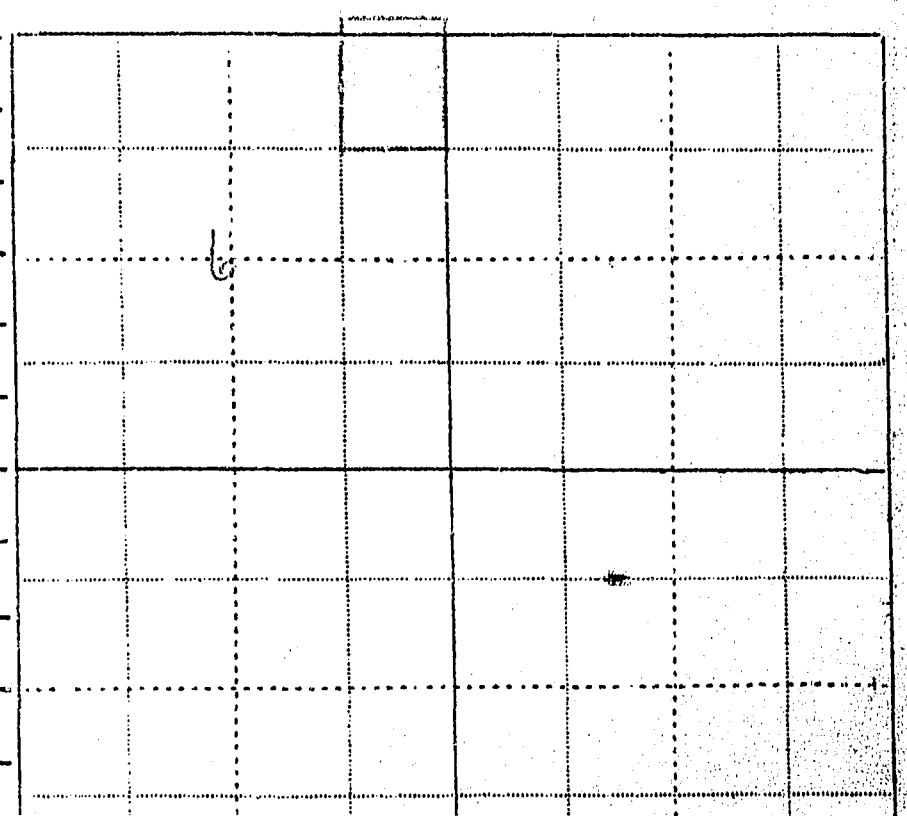

FORM SM-1

A STUDY OF MONTANA'S WATER RESOURCES

7c

County Yellowstone Source of Information

1. Water User E. L. Powers Address Ballantine

2. Stream Huntley Tributary to Basin

3. Point of Diversion Section Township Range

4. Description of System

5. Type of Irrigation

6. Original Appropriator Address

7. First Use: Year Acres Irrigated

8. Maximum Use: Year Acres Irrigated

9. Present Use: Year 194x Acres Irrigated 56.65

10. Last Use: Year Why Abandoned

11. Condition of System

12. Land Description Unit A Sec 7, T 2N, R 29E

Remarks:

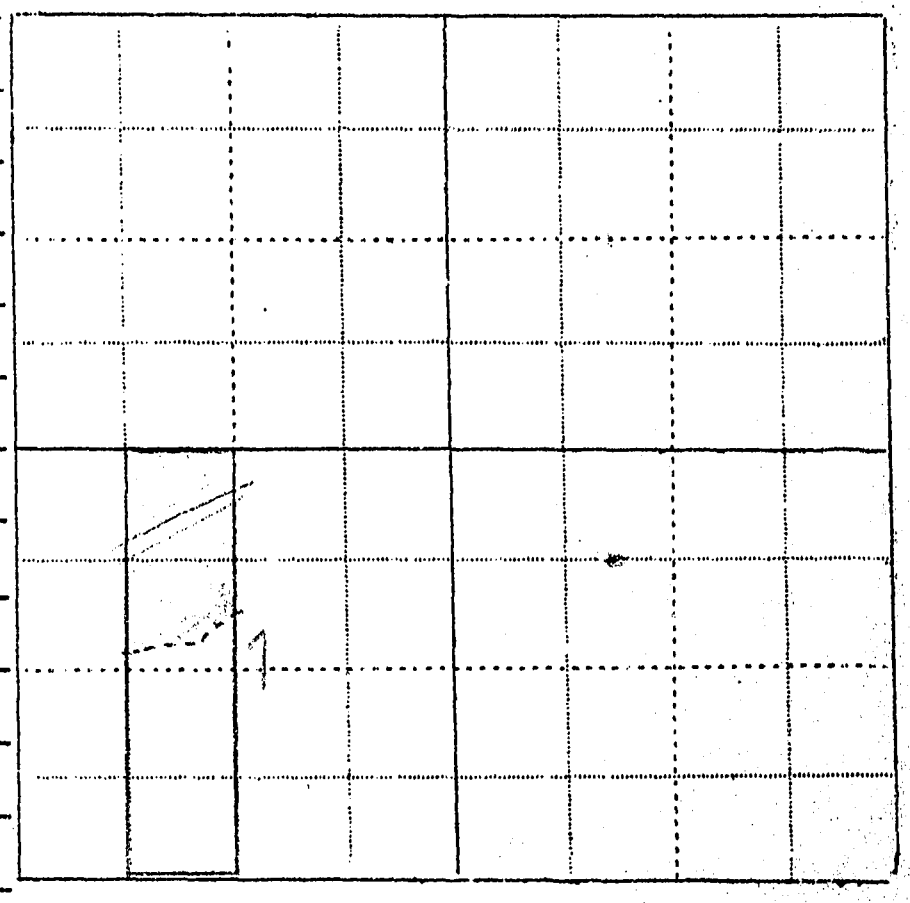

WITNESS Information by

Place

FORM SM-1

1A

A STUDY OF MONTANA'S WATER RESOURCES

County Gallatin Source of Information Vermont Loan & Trust Co

1. Water User Prudential Life Ins Co. Address Spokane, Wash

2. Stream Gallatin River Tributary to _____ Basin _____

3. Point of Diversion _____ Section _____ Township _____ Range _____

4. Description of System _____

5. Type of Irrigation _____

6. Original Appropriator _____ Address _____

7. First Use: Year _____ Acres Irrigated _____

8. Maximum Use: Year _____ Acres Irrigated _____

9. Present Use: Year 1942 Acres Irrigated 63.70

10. Last Use: Year _____ Why Abandoned _____

11. Condition of System _____

12. Land Description Unit A Sec 1, T 2N, R 2E

Remarks: _____



FORM SM-1

64

A STUDY OF MONTANA'S WATER RESOURCES

County Yellowstone Source of Information

1. Water User James Reardon Address 228-W Aluminum Ave. Butte

2. Stream Tributary to Basin

3. Point of Diversion Section Township Range

4. Description of System

5. Type of Irrigation

6. Original Appropriator Address

7. First Use: Year Acres Irrigated

8. Maximum Use: Year Acres Irrigated

9. Present Use: Year 1942 Acres Irrigated 58.80

10. Last Use: Year Why Abandoned

11. Condition of System

12. Land Description Unit M. Sec 6, T 27, R 29 E

Remarks:

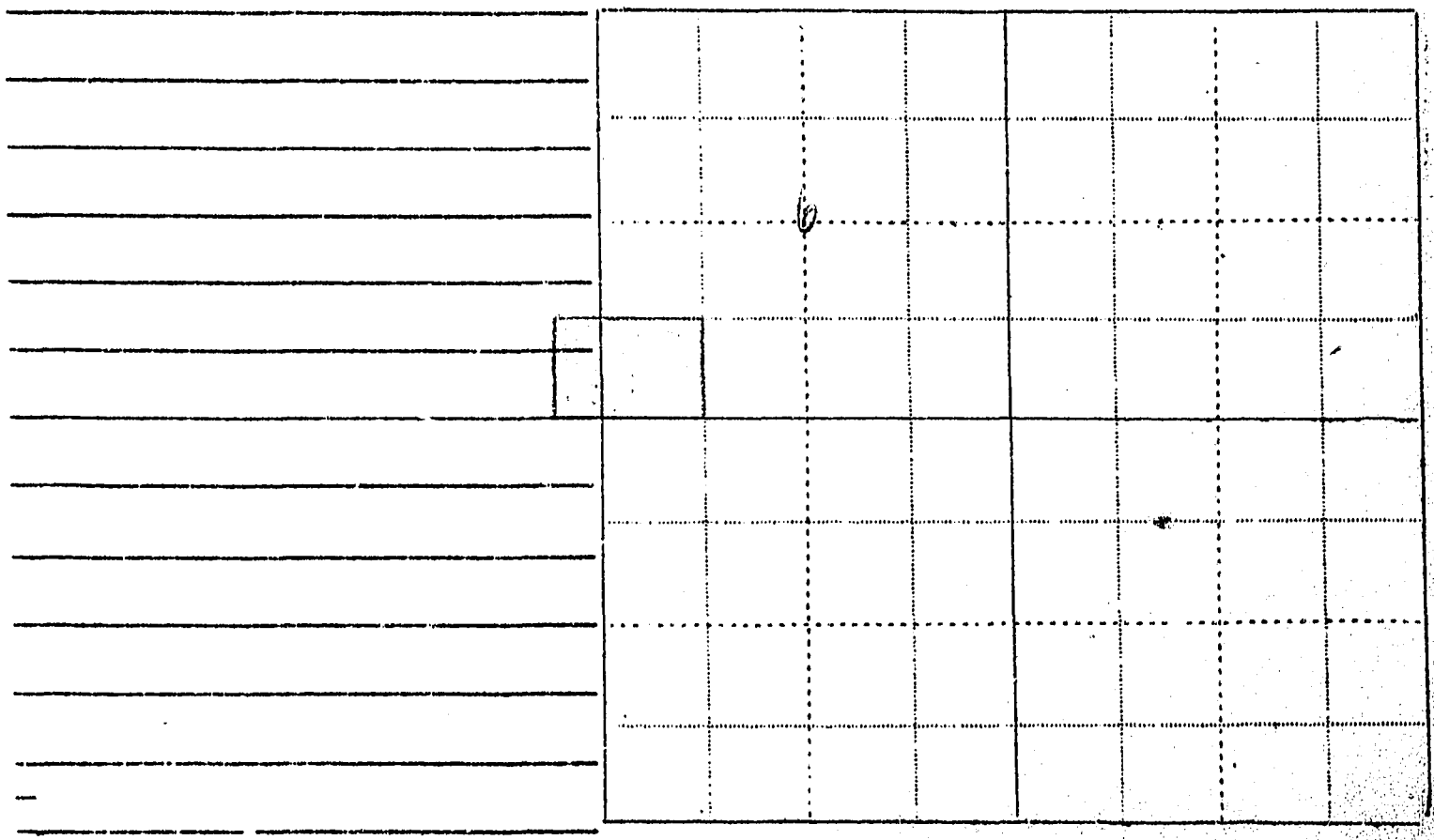

WITNESS Information by

FORM SM-1

A STUDY OF MONTANA'S WATER RESOURCES

6F

County Yellowstone Source of Information _____

1. Water User A. W. Riemann Address Ballantine

2. Stream Nelson Tributary to _____ Basin _____

3. Point of Diversion _____ Section _____ Township _____ Range _____

4. Description of System _____

5. Type of Irrigation _____

6. Original Appropriator _____ Address _____

7. First Use: Year _____ Acres Irrigated _____

8. Maximum Use: Year _____ Acres Irrigated _____

9. Present Use: Year 1942 Acres Irrigated 40.00

10. Last Use: Year _____ Why Abandoned _____

11. Condition of System _____

12. Land Description NW¼ Sec 6, T 2N, R 29E

Remarks: _____

FORM SM-1

A STUDY OF MONTANA'S WATER RESOURCES 3H

County Yellowstone Source of Information

1. Water User J. L. Sanborn Address Ballantine

2. Stream Tributary to Basin

3. Point of Diversion Section Township Range

4. Description of System

5. Type of Irrigation

6. Original Appropriator Address

7. First Use: Year Acres Irrigated

8. Maximum Use: Year Acres Irrigated

9. Present Use: Year Acres Irrigated 20.00

10. Last Use: Year Why Abandoned

11. Condition of System

12. Land Description Unit D. Sec 3, T 2N, R 29E

Remarks:



FORM SM-1

6 E

A STUDY OF MONTANA'S WATER RESOURCES

County Yellowstone Source of Information

1. Water User Norman Schatz Address Ballantine

2. Stream Yellowstone Tributary to Basin

3. Point of Diversion Section Township Range

4. Description of System

5. Type of Irrigation

6. Original Appropriator Address

7. First Use: Year Acres Irrigated

8. Maximum Use: Year Acres Irrigated

9. Present Use: Year 1942 Acres Irrigated 40.00

10. Last Use: Year Why Abandoned

11. Condition of System

12. Land Description Unit 8. Sec 6, T 2N, R 29 E

Remarks:



FORM SM-1

5B

A STUDY OF MONTANA'S WATER RESOURCES

County Yellowstone Source of Information

1. Water User Clay Lindelaw Address Ballantine

2. Stream Dry Alley Tributary to Basin

3. Point of Diversion Section Township Range

4. Description of System

5. Type of Irrigation

6. Original Appropriator Address

7. First Use: Year Acres Irrigated

8. Maximum Use: Year Acres Irrigated

9. Present Use: Year 1940 Acres Irrigated 45.62

10. Last Use: Year Why Abandoned

11. Condition of System

12. Land Description Unit B. Lot 5, T 2N, R 29E

Remarks:

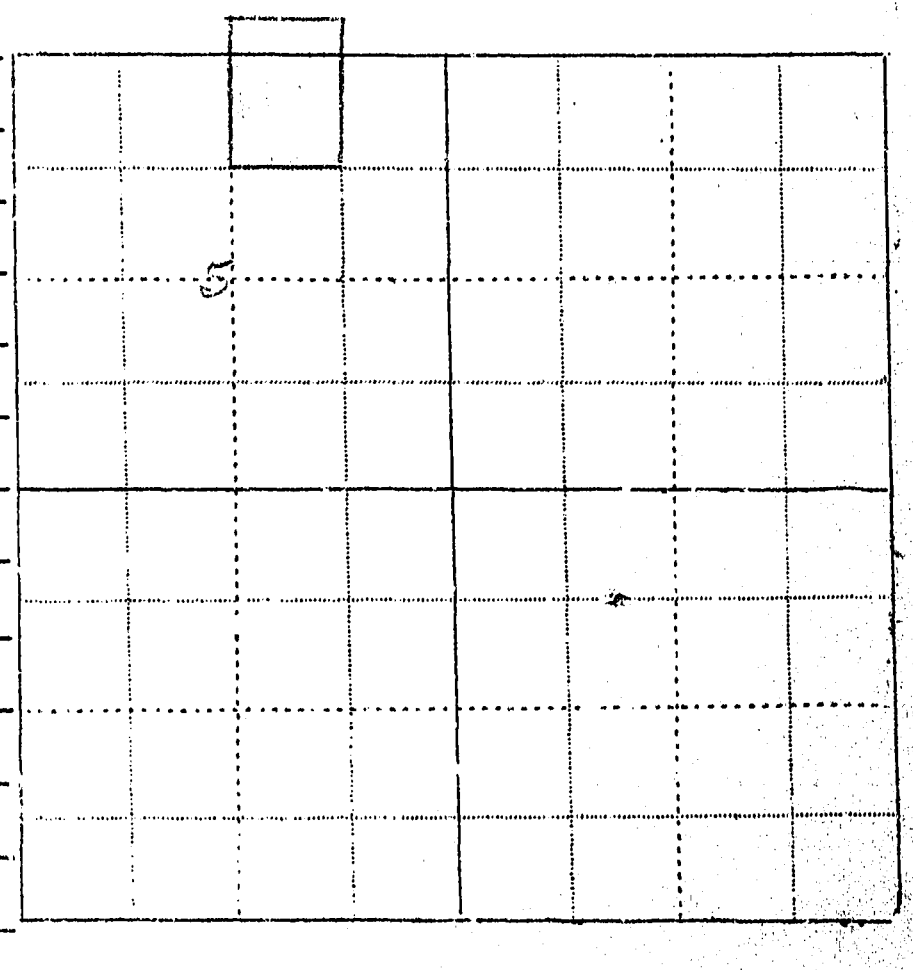

Information by

Please Do Not Fill in Any Items on This Page

Notice of Appropriation

1. County Yellowstone Book K Page 236 Record Misc.
2. Name of Appropriator Gregory J. Powell et al Address Yellowstone Co. Mont.
3. Date Appropriated June 28, 1918 Date Filed June 29, 1918

   Amount Appropriated, Miners Inches 500, Cubic Feet per second
4. Name of Stream Arrow Creek Tributary Basin
5. Point of Diversion On E½NW¼ sec. 17, 2 N 29 E

   Sec. Twp. Rge. Bank of Stream
6. Purpose Irrigation & domestic
7. Description of System Reservoir about 300 ft. long 8 ft. high, extending across Arrow Creek. Ditch 3 ft. wide on bottom & 4 ft. wide on top and 1½ ft. deep when on grade, leads from reservoir to place of use.
8. Land Description of Intended Place of Use E½NW¼, W½NE¼, sec. 17, 2 N 29 E
   Frac. " 5 2 N 29 E
   Part " 8 2 N 29 E
9. Remarks (Pertaining to Use, etc.) Et al being A. E. Van Pelt. Waters of Arrow Creek supplied by springs & water-shed in E½NW¼ sec. 17, 2 N 29 E And all waters stored in said creek by dams

Decree

10. Case No. Date Amt. Decreed: M. I. C. F. S.
11. To Whom Decreed Address

FORM SM-1

5A

A STUDY OF MONTANA'S WATER RESOURCES

County Yellowstone Source of Information

1. Water User Frank Lindelar Address Ballantine

2. Stream Lindelar Tributary to Basin

3. Point of Diversion Section Township Range

4. Description of System

5. Type of Irrigation

6. Original Appropriator Address

7. First Use: Year Acres Irrigated

8. Maximum Use: Year Acres Irrigated

9. Present Use: Year 1942 Acres Irrigated 23.43

10. Last Use: Year Why Abandoned

11. Condition of System

12. Land Description Unit N. Sec 5, T 27N, R 29E

Remarks:

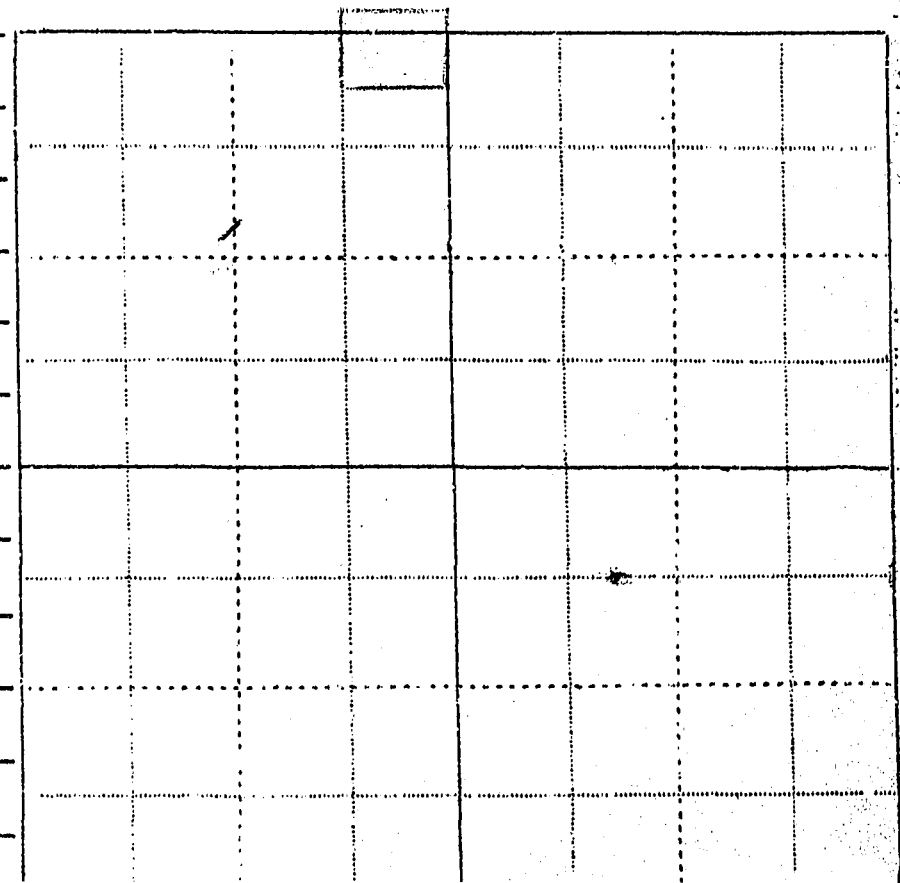

Please Do Not Fill in Any Items on This Page

Notice of Appropriation

1. County Yellowstone Book 15 Page 236 Record Misc.
2. Name of Appropriator Gregory J. Powell et al Address Yellowstone Co. Mont.
3. Date Appropriated June 28, 1918 Date Filed June 29, 1918

   Amount Appropriated, Miners Inches 500, Cubic Feet per second
4. Name of Stream Arrow Creek Tributary Basin
5. Point of Diversion On the E½NW¼

   Sec. 17 Twp. 2 N Rge. 29 E Bank of Stream
6. Purpose Irrigation & domestic
7. Description of System Reservoir about 300 ft. long, 8 ft. high and extending across Arrow Creek. Ditch 3 ft. wide on bottom, 4 ft. wide on top and 1½ ft. deep when on grade, leads from said reservoir to place of use.
8. Land Description of Intended Place of Use E½NW¼, W½NE¼ sec 17 2N 29E

   Frac. " 5 2N 29E

   Part of " 8 2N 29E
9. Remarks (Pertaining to Use, etc.) Et al being A. E. Van Pelt. Waters of Arrow Creek supplied by springs and water-shed in E½NW¼ sec. 17, 2N 29E, and all waters stored in said creek by dams & reservoir

Decree

10. Case No. Date Amt. Decreed: M. I. C. F. S.
11. To Whom Decreed Add

A STUDY OF MONTANA'S WATER RESOURCES

County Gallatin Source of Information C 4F

1. Water User James Sindelar Address Ballantine

2. Stream _____ Tributary to _____ Basin _____

3. Point of Diversion _____ Section _____ Township _____ Range _____

4. Description of System _____

5. Type of Irrigation _____

6. Original Appropriator _____ Address _____

7. First Use: Year _____ Acres Irrigated _____

8. Maximum Use: Year _____ Acres Irrigated _____

9. Present Use: Year 1941 Acres Irrigated 44.99

10. Last Use: Year _____ Why Abandoned _____

11. Condition of System _____

12. Land Description Unit E. Sec 4, T 2N, R 2E

Remarks: _____

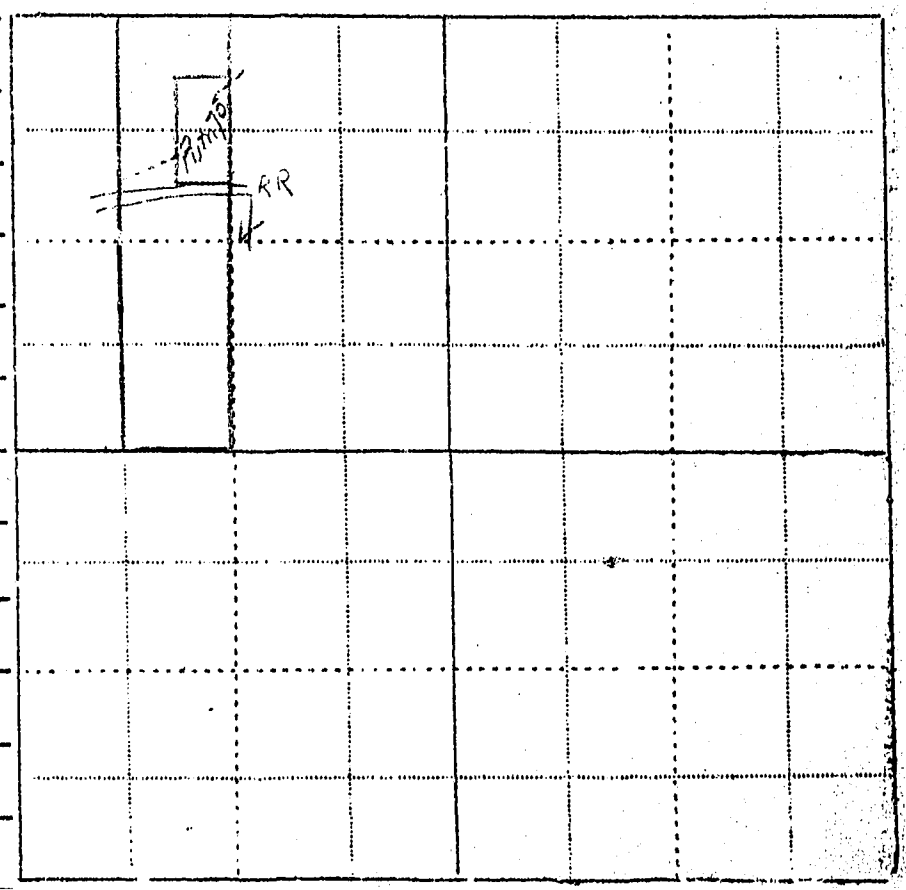

FORM SM-1

A STUDY OF MONTANA'S WATER RESOURCES

5C

County Yellowstone Source of Information

1. Water User James Lindelar Address Ballantine

2. Stream Tributary to Basin

3. Point of Diversion Section Township Range

4. Description of System

5. Type of Irrigation

6. Original Appropriator Address

7. First Use: Year Acres Irrigated

8. Maximum Use: Year Acres Irrigated

9. Present Use: Year 1942 Acres Irrigated 48.13

10. Last Use: Year Why Abandoned

11. Condition of System

12. Land Description Sec 5, T 2N, R 29 E

Remarks:

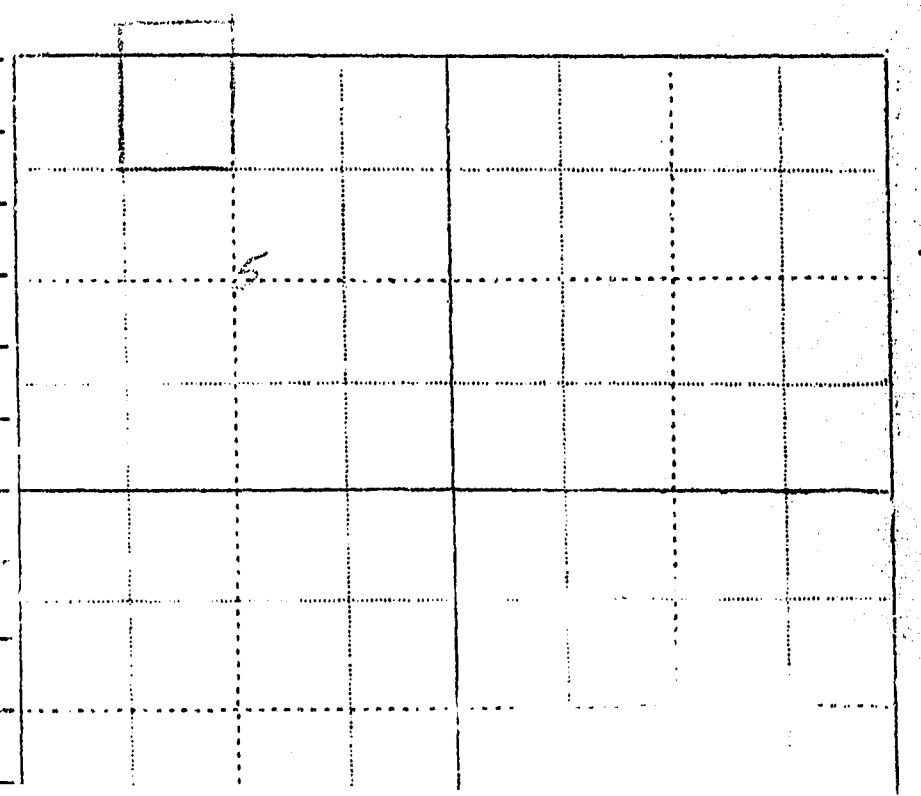

Please Do Not Fill in Any Items on This Page

Notice of Appropriation

1. County Yellowstone Book 15 Page 236 Record Misc.
2. Name of Appropriator Gregory J. Powell Address Yellowstone Co. Mont.
3. Date Appropriated June 28, 1918 Date Filed June 29, 1918

   Amount Appropriated, Miners Inches 500, Cubic Feet per second
4. Name of Stream Arrow Creek Tributary Basin
5. Point of Diversion On E²NW⁴ sec 17, 2N 29E

   Sec. Twp. Rge. Bank of Stream
6. Purpose Irrigation & domestic
7. Description of System Reservoir about 300 ft. long, 8 ft. high extending across Arrow Creek. Ditch 3 ft. wide on bottom 4 ft. wide on top & 1½ ft. deep when on grade, leads from said reservoir to place of use.
8. Land Description of Intended Place of Use E²NW⁴, W²NE⁴ sec. 17 2N 29E
   Frac. " 5 2N 29
   Part of " 8 2N 2
9. Remarks (Pertaining to Use, etc.) Et al being A. E. Van Pelt
   Water of Arrow Creek supplied by springs & water-shed in E²NW⁴ sec. 17 2N 29E And all waters stored in said creek by dam.

Decre

10. Case No. Date Amt. Decreed: M. I. C. F. S.
11. To Whom Decreed Address

FORM SM-1

A STUDY OF MONTANA'S WATER RESOURCES

5D

County Yellowstone Source of Information

1. Water User E. O. Stout Address Ballantine

2. Stream Huntley Tributary to Basin

3. Point of Diversion Section Township Range

4. Description of System

5. Type of Irrigation

6. Original Appropriator Address

7. First Use: Year Acres Irrigated

8. Maximum Use: Year Acres Irrigated

9. Present Use: Year 1942 Acres Irrigated 87.15

10. Last Use: Year Why Abandoned

11. Condition of System

12. Land Description Govt D. + E. Sec 5, T 2N, R 29E

Remarks:

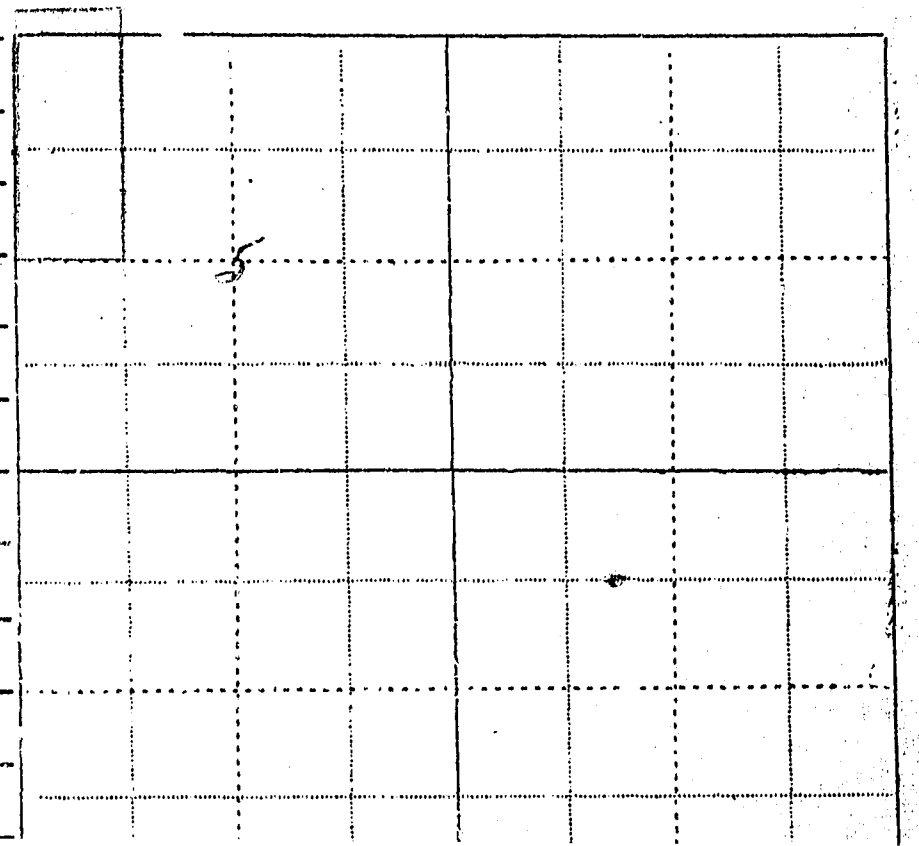

Please Do Not Fill in Any Items on This Page

Notice of Appropriation

1. County Yellowstone Book K Page 236 Record Misc.
2. Name of Appropriator Gregory J. Powell et al Address Yellowstone Co. Mont.
3. Date Appropriated June 28, 1918 Date Filed June 29, 1918

   Amount Appropriated, Miners Inches 500, Cubic Feet per second
4. Name of Stream Arrow Creek Tributary Basin
5. Point of Diversion On E½ NW¼ sec. 17, 2 N 29 E

   Sec. Twp. Rge. Bank of Stream
6. Purpose Irrigation & domestic
7. Description of System Reservoir about 300 ft. long, 8 ft. high extending across Arrow Creek. Ditch 3 ft. wide on bottom, & 4 ft. wide across top & 1½ ft. deep, when on grade leads from said reservoir to place of use.
8. Land Description of Intended Place of Use E½ NW¼, W½ NE¼ sec. 17, 2 N 29 E
   Frac. " 5 2 N 29 E
   Part of " 8 2 N 29 E
9. Remarks (Pertaining to Use, etc.) Et al. being A. E. Van Pelt Waters of Arrow Creek supplied by springs & watershed in E½ NW¼ sec. 17, 2 N 29 E And all waters stored in said creek by dams

Decree

10. Case No. Date Amt. Decreed: M. I. C. F. S.
11. To Whom Decreed Address

FORM SM-1

2D

A STUDY OF MONTANA'S WATER RESOURCES

County Yellowstone Source of Information

1. Water User Edwin R Stevenson Address Billings

2. Stream Tributary to Basin

3. Point of Diversion ¼ ¼ Section Township Range

4. Description of System

5. Type of Irrigation

6. Original Appropriator Address

7. First Use: Year Acres Irrigated

8. Maximum Use: Year Acres Irrigated

9. Present Use: Year 1942 Acres Irrigated 21,23

10. Last Use: Year Why Abandoned

11. Condition of System

12. Land Description Unit D Sec 2, T 2N, R 29E

Remarks:



FORM SM-1

3 E

A STUDY OF MONTANA'S WATER RESOURCES

County Yellowstone Source of Information

1. Water User Eliza Stygar Address Ballantine

2. Stream Lovely Tributary to Basin

3. Point of Diversion Section Township Range

4. Description of System

5. Type of Irrigation

6. Original Appropriator Address

7. First Use: Year Acres Irrigated

8. Maximum Use: Year Acres Irrigated

9. Present Use: Year 1942 Acres Irrigated 27.24

10. Last Use: Year Why Abandoned

11. Condition of System

12. Land Description Unit K Sec 3, T 27, R 29 E

Remarks:

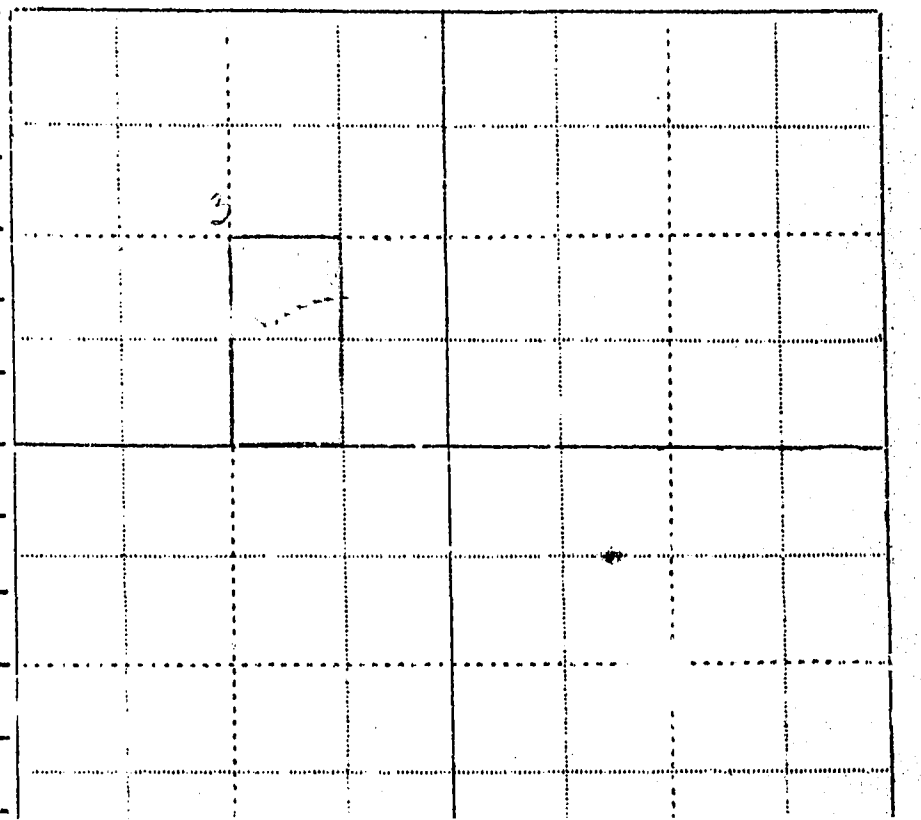

FORM SM-1

3F.

A STUDY OF MONTANA'S WATER RESOURCES

County Yellowstone Source of Information

1. Water User Morris G. Styger Address Ballantine

2. Stream Lovely Tributary to Basin

3. Point of Diversion Section Township Range

4. Description of System

5. Type of Irrigation

6. Original Appropriator Address

7. First Use: Year Acres Irrigated

8. Maximum Use: Year Acres Irrigated

9. Present Use: Year 1947 Acres Irrigated 45.30

10. Last Use: Year Why Abandoned

11. Condition of System

12. Land Description W ½ H Sec 3, T 27, R 29 E
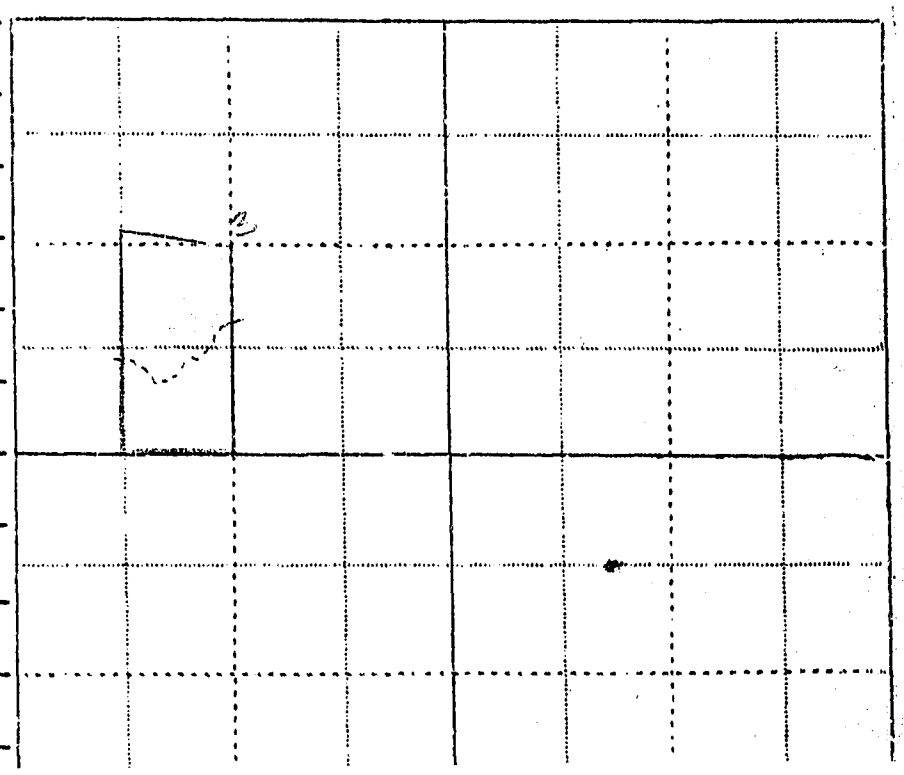
Remarks: