FORM SM-1a

STATE OF MONTANA WATER RESOURCES SURVEY

County Yellowstone Date April 1, 1943

Name of Water User Edwin Hilkerbaumer Address Shepherd

1. Do you own this land? Yes X No ____ If not give the owner's name below:

Owner's name ____ Address ____

2. Source of Water Yellowstone River Water delivered by B.L.& I.

3. Give point of Diversion ____ ¼ ____ ¼ ____ Section 31 Township 3 Range 28

4. Water is obtained by: (Check one) Gravity X Pumping ____ Other ____

5. Who first used water on this land? ____ Address ____

6. In what year was this land first irrigated? 1918 Approximate Acres 45

7. What is the greatest number of acres you have irrigated? 90 Date 1926

8. Present Use: Year 1942 Acres Irrigated ~~40~~ 42

9. If this land is not irrigated now give date of last use ____

10. State the total number of acres that could be irrigated 45 acres.

11. What is the condition of your irrigation system? Fair

12. Land Description: Frac. SE¼, Sec. 31, Twp. 3 N. Range 28 E.

Remarks: Has 45 A. I. in the B.L.& I. Ditch

when water gets hot and dry water really gets low on this place

am now I didn't send this in sooner I forgot about it

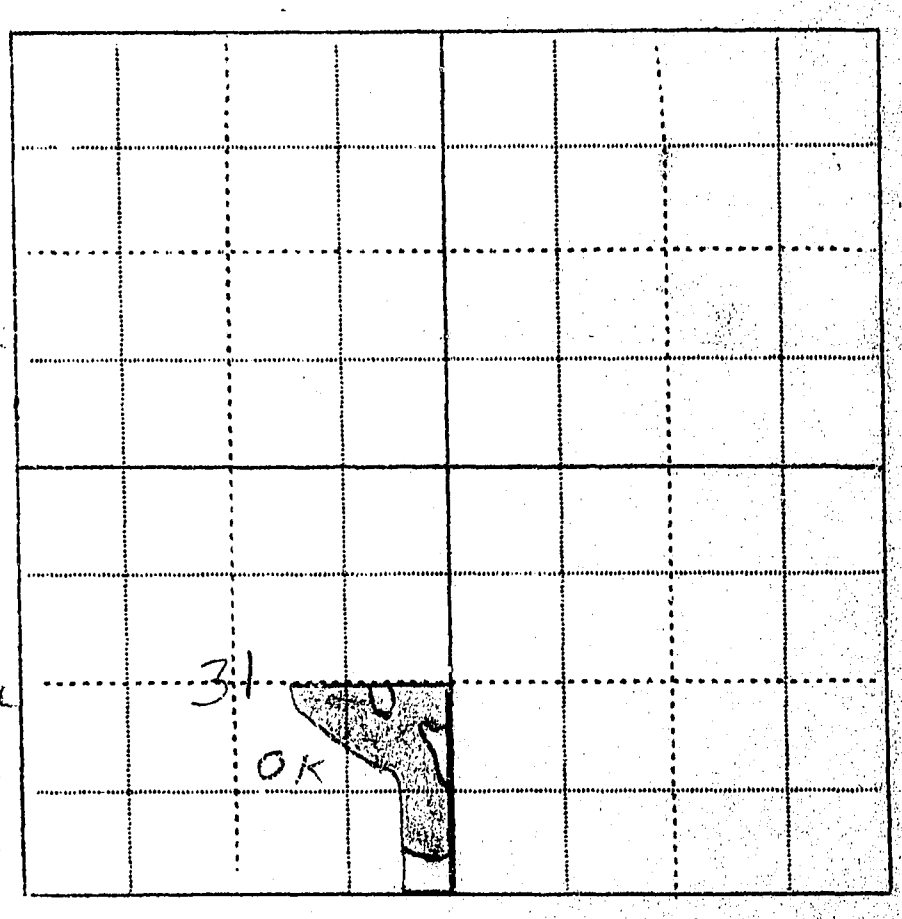

Information by Edwin Hilkerbaumer Place Shepherd Date May 1 1943

FORM SM-1

A STUDY OF MONTANA'S WATER RESOURCES

County Yellowstone Source of Information aaa 2523

1. Water User Edwin Helkenbaumer Address Shepherd, Mont.

2. Stream _____ Tributary to _____ Basin _____

3. Point of Diversion _____ Section _____ Township _____ Range _____

4. Description of System _____

5. Type of Irrigation _____

6. Original Appropriator _____ Address _____

7. First Use: Year _____ Acres Irrigated _____

8. Maximum Use: Year _____ Acres Irrigated _____

9. Present Use: Year 1941 Acres Irrigated 40.00

10. Last Use: Year _____ Why Abandoned _____

11. Condition of System _____

12. Land Description Frac NE¼ Sec 31, T 3 N, R 28 E

Remarks: 45 M.I.

in B L & I.

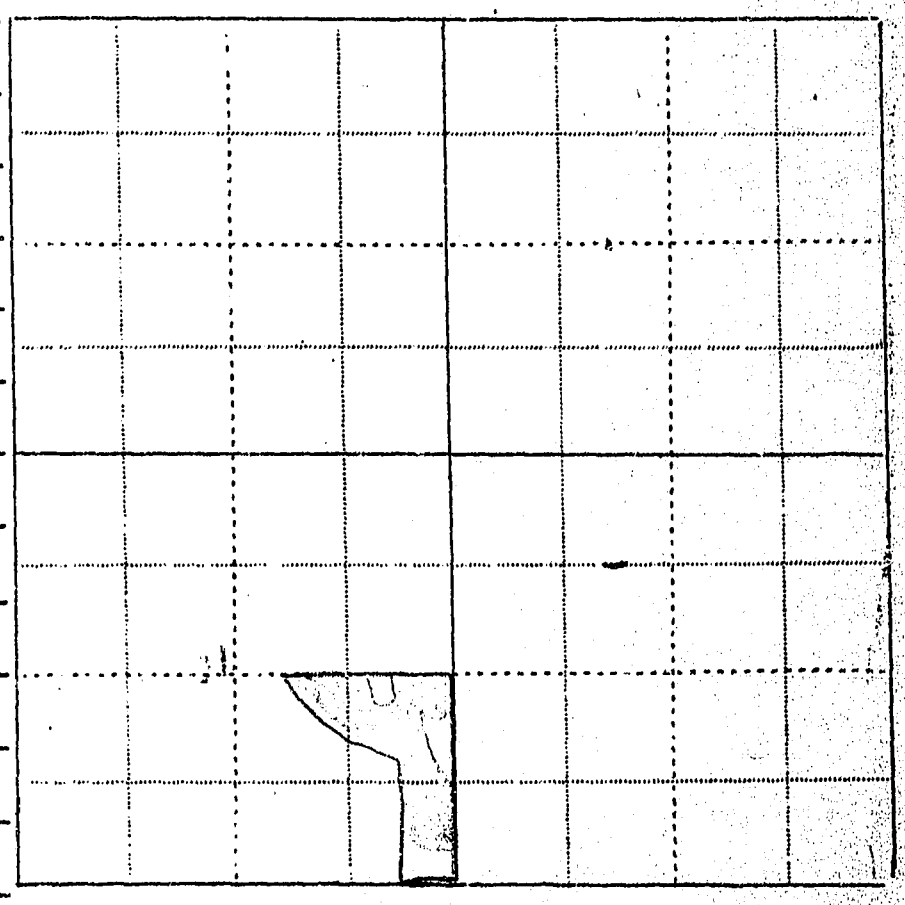

WITNESS _____ Information by _____

Place _____

806

FORM SM-1a

STATE OF MONTANA WATER RESOURCES SURVEY

County Yellowstone Date April 1, 1943

Name of Water User Wm. C. Hilkerbaumer Address Shepherd

1. Do you own this land? Yes x No ___ If not give the owner's name below:

Owner's name ___ Address ___

2. Source of Water Yellowstone River Water delivered by B.L. & I.

3. Give point of Diversion ___ ¼ ___ ¼ ___ Section 31 Township 3 Range 28 E.

4. Water is obtained by: (Check one) Gravity x Pumping ___ Other ___

5. Who first used water on this land? My father Address Rosebud Mo. (Deceased)

6. In what year was this land first irrigated? 1912 Approximate Acres 45

7. What is the greatest number of acres you have irrigated? 45 Date 1942

8. Present Use: Year 1942 Acres Irrigated 44.1

9. If this land is not irrigated now give date of last use —

10. State the total number of acres that could be irrigated — ? acres.

11. What is the condition of your irrigation system? Fair

12. Land Description: Frac. SE¼, Dec. 31, Twp. 3 N. Range 28 E.

Remarks: Has 45 M. I. in the B. L. & I. Ditch

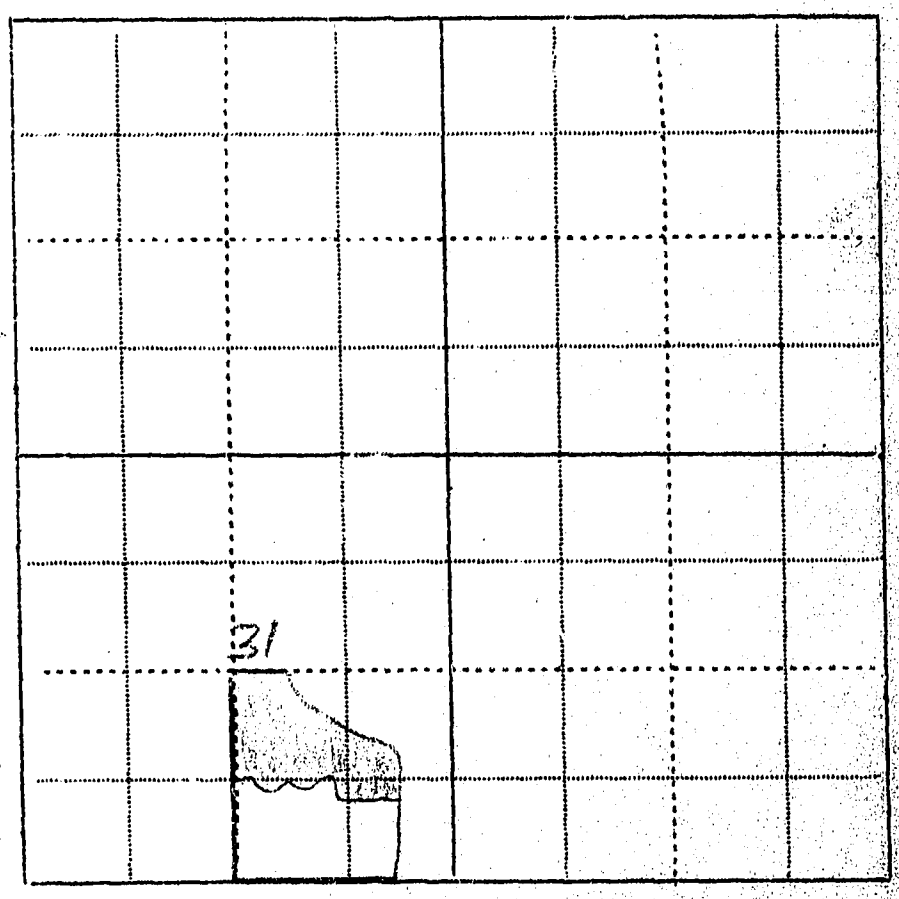

Information by Wm Hilkerbaumer Place Shepherd Date April 24 '43

Acreage is 45 A.

FORM SM-1

A STUDY OF MONTANA'S WATER RESOURCES

County Yellowstone Source of Information ABA 2524

1. Water User Wm. C. Hilkerbaumer Address Shepherd Mont

2. Stream _____ Tributary to _____ Basin _____

3. Point of Diversion _____ Section _____ Township _____ Range _____

4. Description of System _____

5. Type of Irrigation _____

6. Original Appropriator _____ Address _____

7. First Use: Year _____ Acres Irrigated _____

8. Maximum Use: Year _____ Acres Irrigated _____

9. Present Use: Year 1941 Acres Irrigated 44.1

10. Last Use: Year _____ Why Abandoned _____

11. Condition of System _____

12. Land Description Frac SE¼ Sec 31, T 3N, R 28E

Remarks: Has 45 Mol in B L & D.

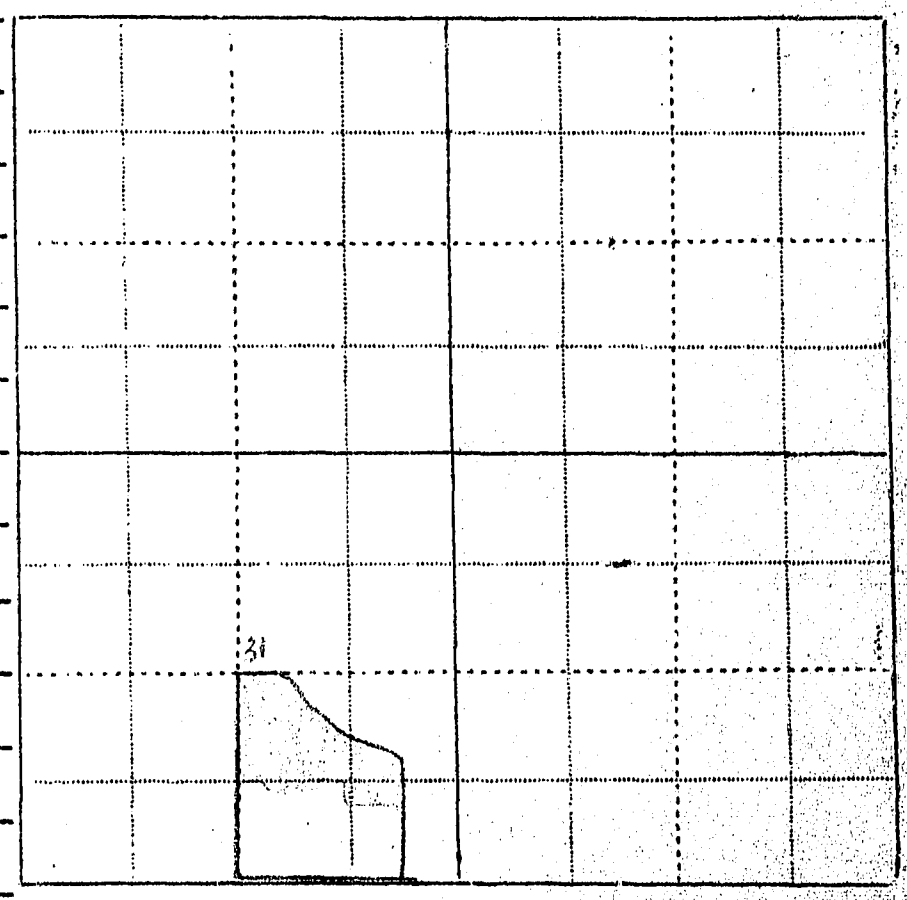

WITNESS _____ Information by _____

Place _____

906

FORM SM-1

A STUDY OF MONTANA'S WATER RESOURCES

County Yellowstone Source of Information

1. Water User A. G. Hoff Address Huntley

2. Stream Huntley Tributary to Basin

3. Point of Diversion Section Township Range

4. Description of System

5. Type of Irrigation

6. Original Appropriator Address

7. First Use: Year Acres Irrigated

8. Maximum Use: Year Acres Irrigated

9. Present Use: Year 1942 Acres Irrigated 81.52

10. Last Use: Year Why Abandoned

11. Condition of System

12. Land Description Units O + K, Sec 34, T 3N, R 28E

Remarks:

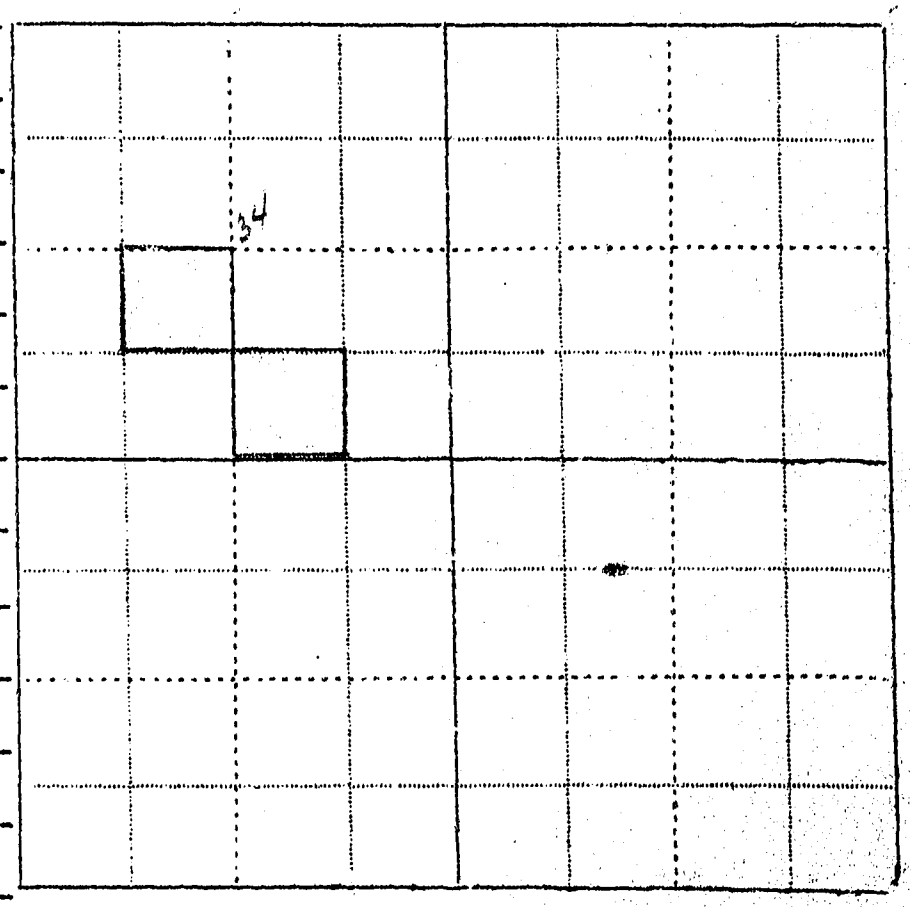

FORM SM-1

A STUDY OF MONTANA'S WATER RESOURCES

34 J

County Yellowstone Source of Information

1. Water User Lucy M. Hoff Address Huntley

2. Stream Hunting Tributary to Basin

3. Point of Diversion Section Township Range

4. Description of System

5. Type of Irrigation

6. Original Appropriator Address

7. First Use: Year Acres Irrigated

8. Maximum Use: Year Acres Irrigated

9. Present Use: Year 1962 Acres Irrigated 40.80

10. Last Use: Year Why Abandoned

11. Condition of System

12. Land Description Unit N. Sec 34, T 3N, R 28E

Remarks:

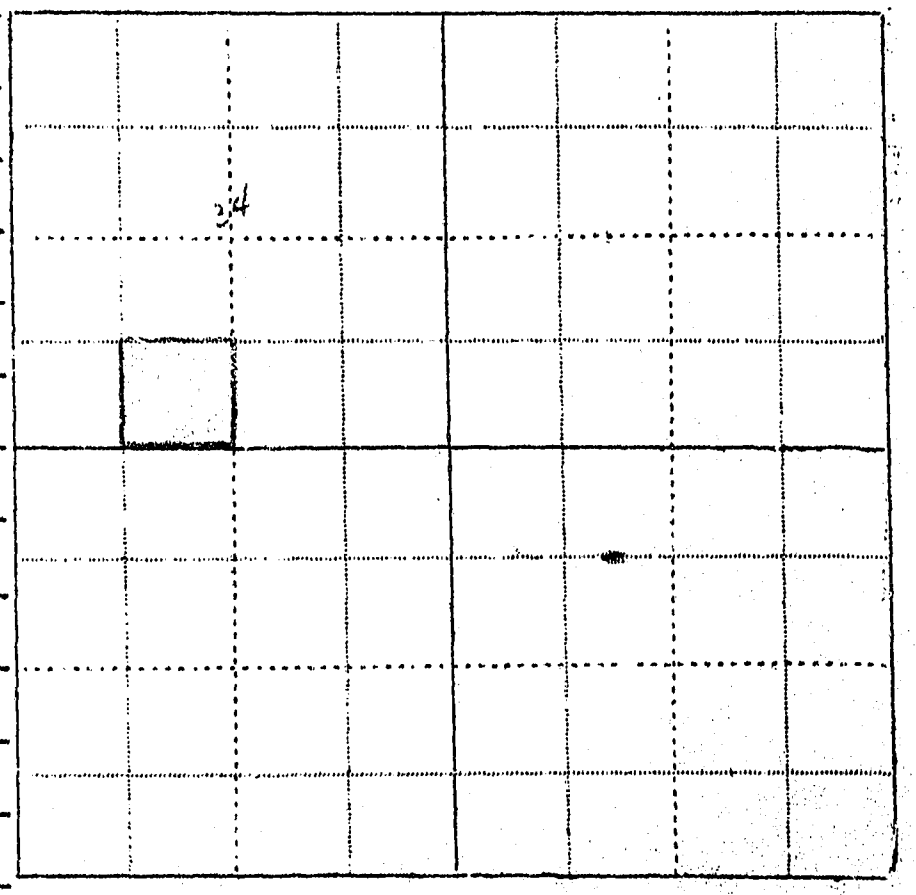

FORM SM-1

36 F

A STUDY OF MONTANA'S WATER RESOURCES

County Yellowstone Source of Information

1. Water User Lee Horton Address Worden

2. Stream Huntley Tributary to Basin

3. Point of Diversion Section Township Range

4. Description of System

5. Type of Irrigation

6. Original Appropriator Address

7. First Use: Year Acres Irrigated

8. Maximum Use: Year Acres Irrigated

9. Present Use: Year 1947 Acres Irrigated 159.08

10. Last Use: Year Why Abandoned

11. Condition of System

12. Land Description Unit H, K, F, G. Sec 36, T 3 N, R 28 E.

Remarks:

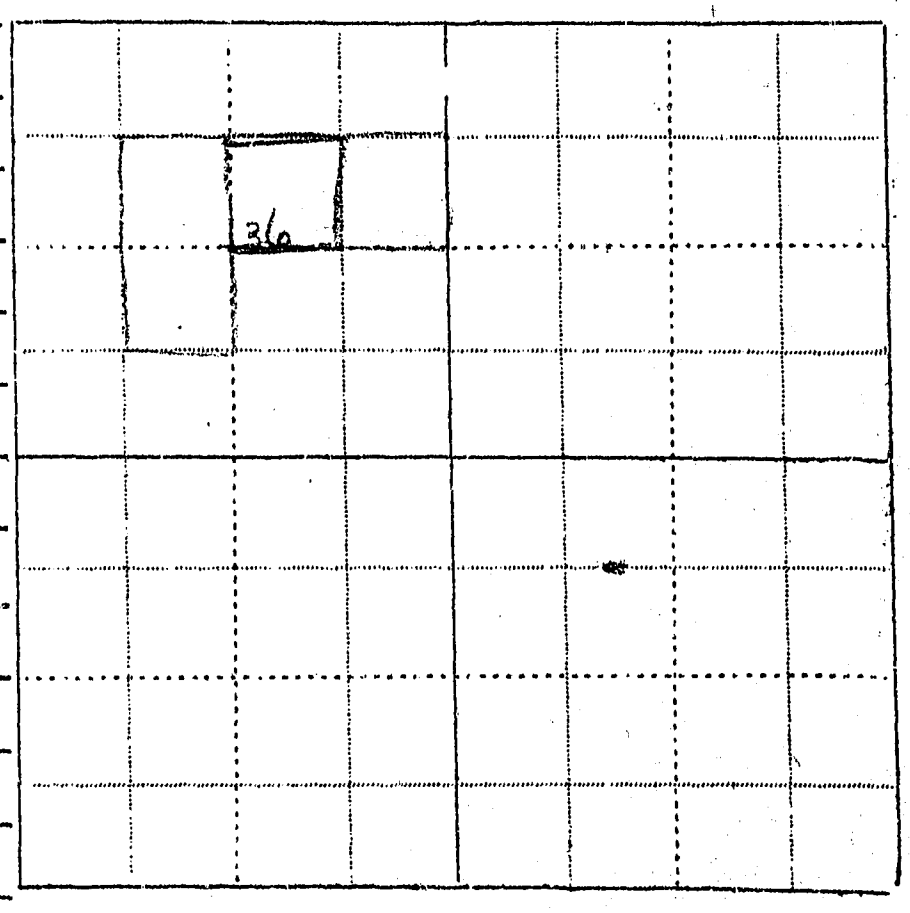

WITNESS Information by

Place

FORM SM-1

A STUDY OF MONTANA'S WATER RESOURCES

County Gallatin Source of Information

1. Water User Eula J. Howard Address Worden

2. Stream Trout Creek Tributary to Basin

3. Point of Diversion Section Township Range

4. Description of System

5. Type of Irrigation

6. Original Appropriator Address

7. First Use: Year Acres Irrigated

8. Maximum Use: Year Acres Irrigated

9. Present Use: Year 1942 Acres Irrigated ~~20.40~~ 68.40

10. Last Use: Year Why Abandoned

11. Condition of System

12. Land Description Unit B+C Sec 24, T 3N, R 8E

Remarks:

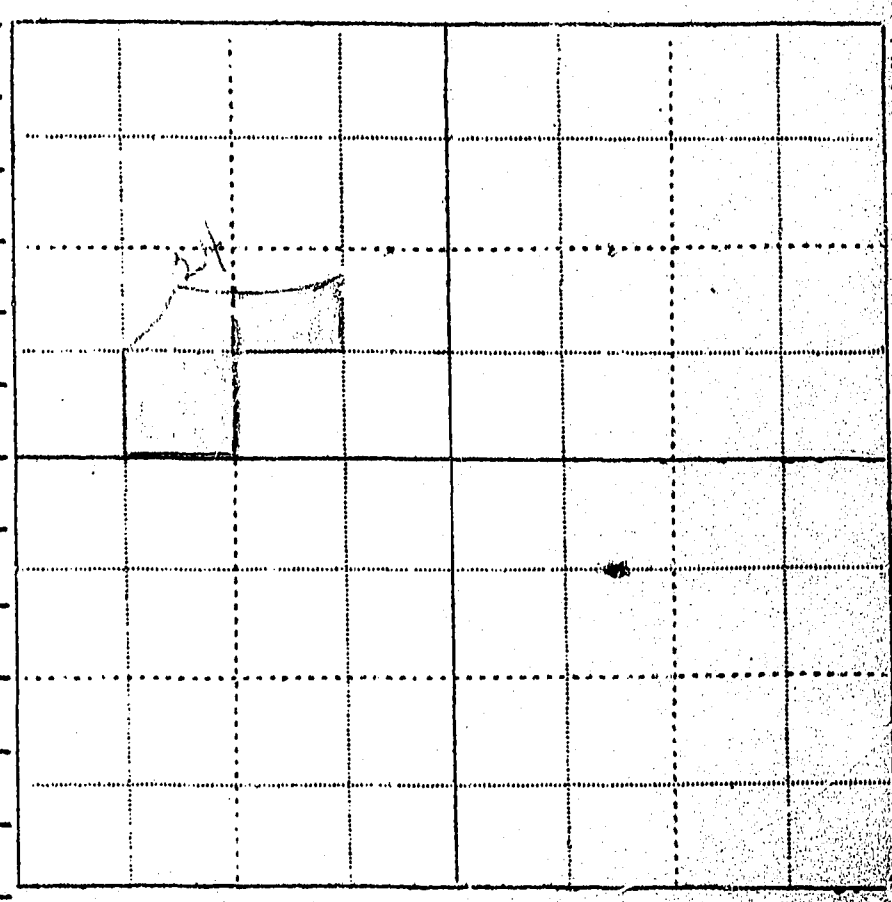

WITNESS Information by

FORM SM-1a

STATE OF MONTANA WATER RESOURCES SURVEY

County Yellowstone Date ~~April 1, 1943~~

Name of Water User Ora Kemp Address Shepherd

1. Do you own this land? Yes X No ___ If not give the owner's name below:

   Owner's name _____ Address _____

2. Source of Water Yellowstone River Water delivered by B. L. & I.

3. Give point of Diversion Same as ditch Co. ___ ¼ ___ ¼ ___ Section ___ Township ___ Range ___

4. Water is obtained by: (Check one) Gravity X Pumping ___ Other ___

5. Who first used water on this land? Does not know Address _____
   when Settlement in

6. In what year was this land first irrigated? _____ Approximate Acres _____

7. What is the greatest number of acres you have irrigated? 330 Date 1930

8. Present Use: Year 1942 Acres Irrigated ~~273.8~~ ~~290~~ 330 1943

9. If this land is not irrigated now give date of last use ✓

10. State the total number of acres that could be irrigated 250 acres.

11. What is the condition of your irrigation system? good

12. Land Description: SW¼, Sec. 29; W½, Lots 1,2,5-8,11, 12, Sec. 30 Twp. 3 N. Range 28 E.

Remarks: Has 120 and 140 M. I. in the B. L. & I.

Water was shut in during drought in 1943 - about 20 acres put back in

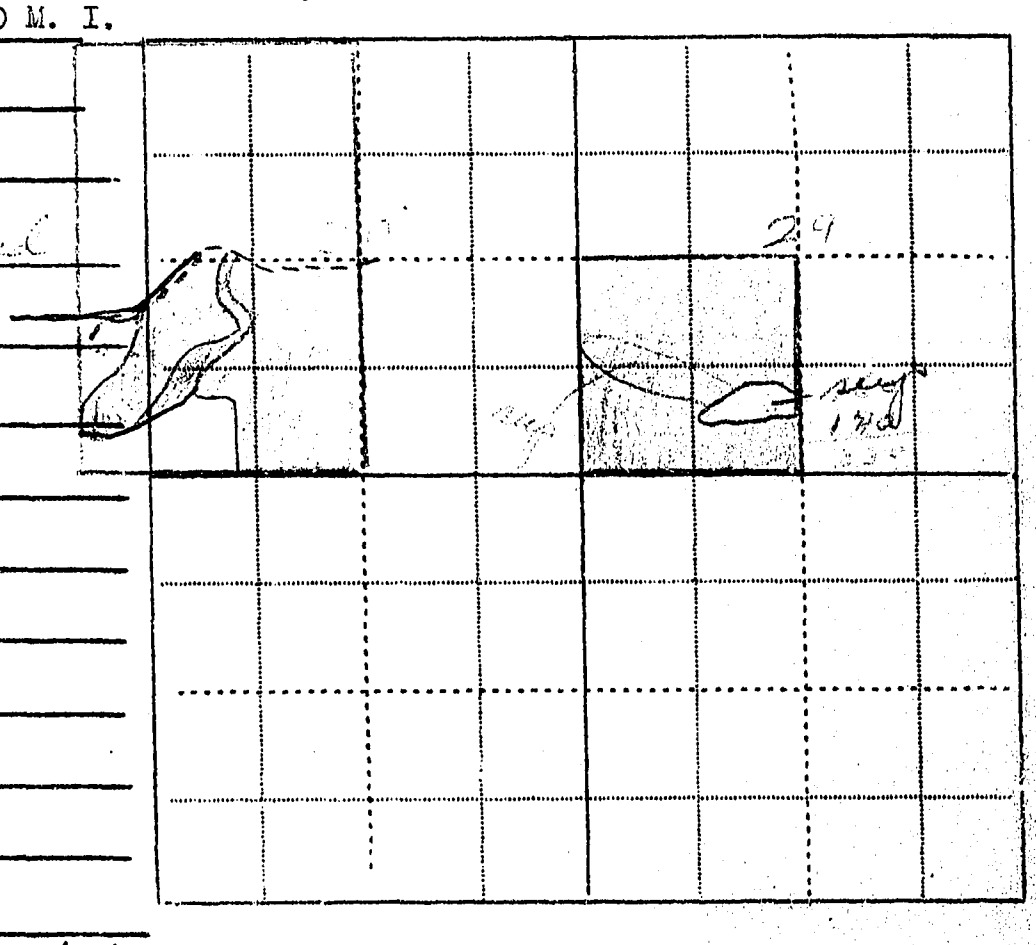

Information by Ora Kemp Place Office Date April 10-1943

FORM SM-1

29 B 7
30 A

A STUDY OF MONTANA'S WATER RESOURCES

County Yellowstone Source of Information AAR-1723-1743 A

1. Water User Ora Kemp Address Shepherd

2. Stream _____ Tributary to _____ Basin _____

3. Point of Diversion ¼ ¼ Section _____ Township _____ Range _____

4. Description of System _____

5. Type of Irrigation _____

6. Original Appropriator _____ Address _____

7. First Use: Year _____ Acres Irrigated _____

8. Maximum Use: Year _____ Acres Irrigated _____

9. Present Use: Year 1941 Acres Irrigated 278.8

10. Last Use: Year _____ Why Abandoned _____

11. Condition of System _____

12. Land Description Sw ¼ NW ¼ Lot 1, 2, 5, 6, 7, 8, 11, 12 Sec 30 Sw ¼, Sec 29, T 3 N, R 28 E

Remarks: _____

140 M I in Sec 30

120 M.I " " 29

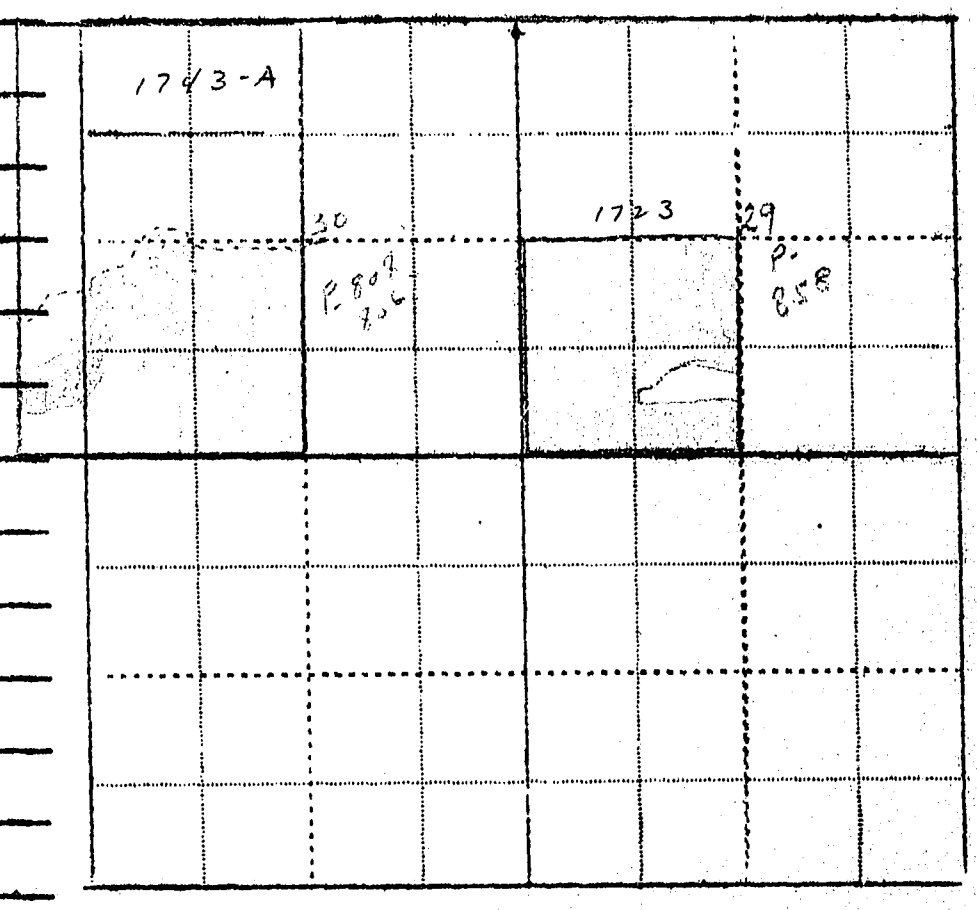

WITNESS: _____ Information by _____

Place _____

FORM SM-1

A STUDY OF MONTANA'S WATER RESOURCES

County Yellowstone Source of Information ARC 1831-1746 C

1. Water User John Kinghorn Address Shepherd, Mont

2. Stream Bell Tributary to _____ Basin _____

3. Point of Diversion _____ Section _____ Township _____ Range _____

4. Description of System _____

5. Type of Irrigation _____

6. Original Appropriator _____ Address _____

7. First Use: Year _____ Acres Irrigated _____

8. Maximum Use: Year _____ Acres Irrigated _____

9. Present Use: Year _____ Acres Irrigated 281.0

10. Last Use: Year _____ Why Abandoned _____

11. Condition of System _____

12. Land Description E½ Sec 30 - NE¼ Sec 31, T 3N, R 28E

Remarks:

152 MI for Sec 30
131.5 MI for Sec 31
(W.T. Loan + Trust)

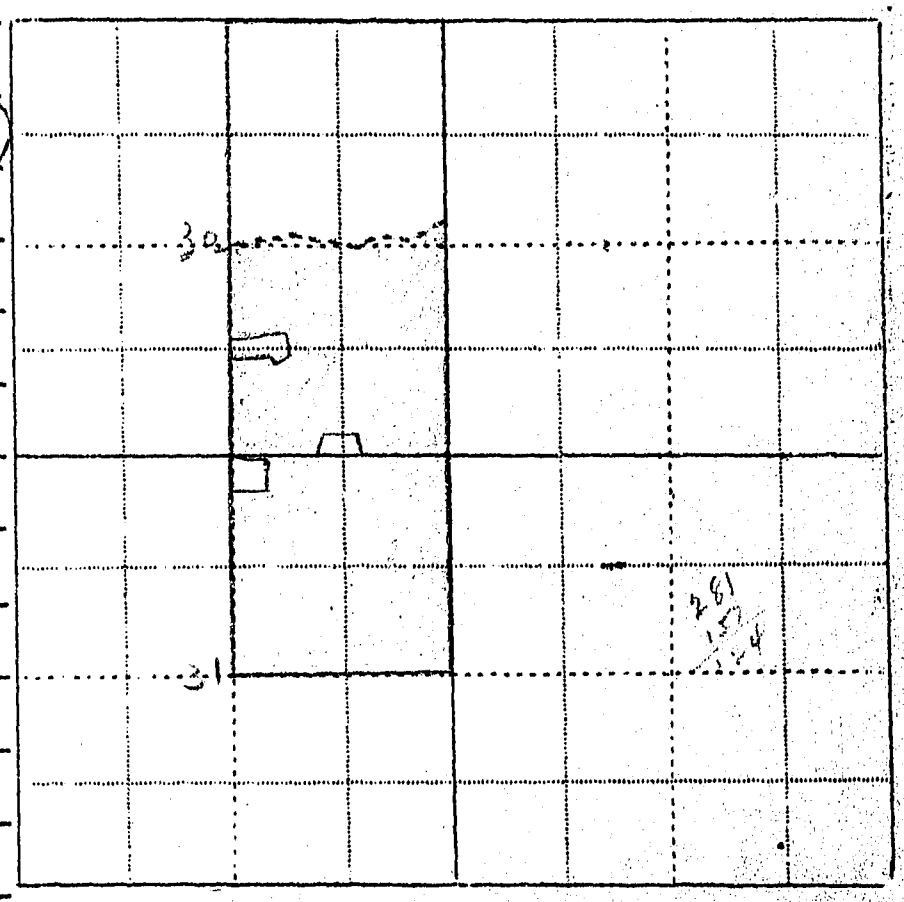

WITNESS _____ Information by _____

File Number	Property Number	County
P 17070-Soelter	44970	Yellowstone

Equitable owner John Kinghorn by reason of contract of sale.

Address Shepherd, Montana

Title Holder: The Prudential Insurance Company of America
1114 Old National Bank Building, Spokane, Washington
J. L. McGinnis, Property Manager

(Description) 158½ acres
Section 31
Township 3 North
Range 28 East

Water rights for irrigation:

Ctf. #290 for 157½ shs. in Billings Bench Water Association. (PIC pays assessments on only 131½ shares, and in event property is sold will agree to deliver only 131½ shares.) "Water from Yellowstone River. Appurtenant to land. One share will water one acre." (26 acres were suspended from payment because of seepage.) Cost of maintenance is met by assessments payable in cash. (See Irrig. Fac. Rep. 9-28-29)

FORM SM-1

A STUDY OF MONTANA'S WATER RESOURCES

159

County Wistone Source of Information

1. Water User Bertha Klammer Address 8342 - No Glenwood Miles, Ill.

2. Stream Hartley Tributary to Basin

3. Point of Diversion Section Township Range

4. Description of System

5. Type of Irrigation

6. Original Appropriator Address

7. First Use: Year Acres Irrigated

8. Maximum Use: Year Acres Irrigated

9. Present Use: Year 1942 Acres Irrigated 29.09

10. Last Use: Year Why Abandoned

11. Condition of System

12. Land Description Unit G. Sec 25, T 37, R 28 E

Remarks:



FORM SM-1

34 H

A STUDY OF MONTANA'S WATER RESOURCES

County Yellowstone Source of Information

1. Water User George Knaub Address Huntley

2. Stream Huntley Tributary to Basin

3. Point of Diversion Section Township Range

4. Description of System

5. Type of Irrigation

6. Original Appropriator Address

7. First Use: Year Acres Irrigated

8. Maximum Use: Year Acres Irrigated

9. Present Use: Year 1942 Acres Irrigated 41.50

10. Last Use: Year Why Abandoned

11. Condition of System

12. Land Description Unit P. Sec 34, T 3N, R 28 E

Remarks:



FORM SM-1

31-C

A STUDY OF MONTANA'S WATER RESOURCES

County Yellowstone Source of Information Abs 1713

1. Water User La Crosse Trust Co % Louis Donneman Address Billings

2. Stream B Fork Yellowstone Tributary to _____ Basin _____

3. Point of Diversion _____ Section _____ Township _____ Range _____

4. Description of System _____

5. Type of Irrigation _____

6. Original Appropriator _____ Address _____

7. First Use: Year _____ Acres Irrigated _____

8. Maximum Use: Year _____ Acres Irrigated 65

9. Present Use: Year 1942 Acres Irrigated 52.8

10. Last Use: Year _____ Why Abandoned _____

11. Condition of System _____

12. Land Description Lots 6-7 Sec 31, T 3 N, R 28 E.

Remarks: n s

Shown 65 B Fid

no accp.

Wash - Elaine H Scott. Ext.

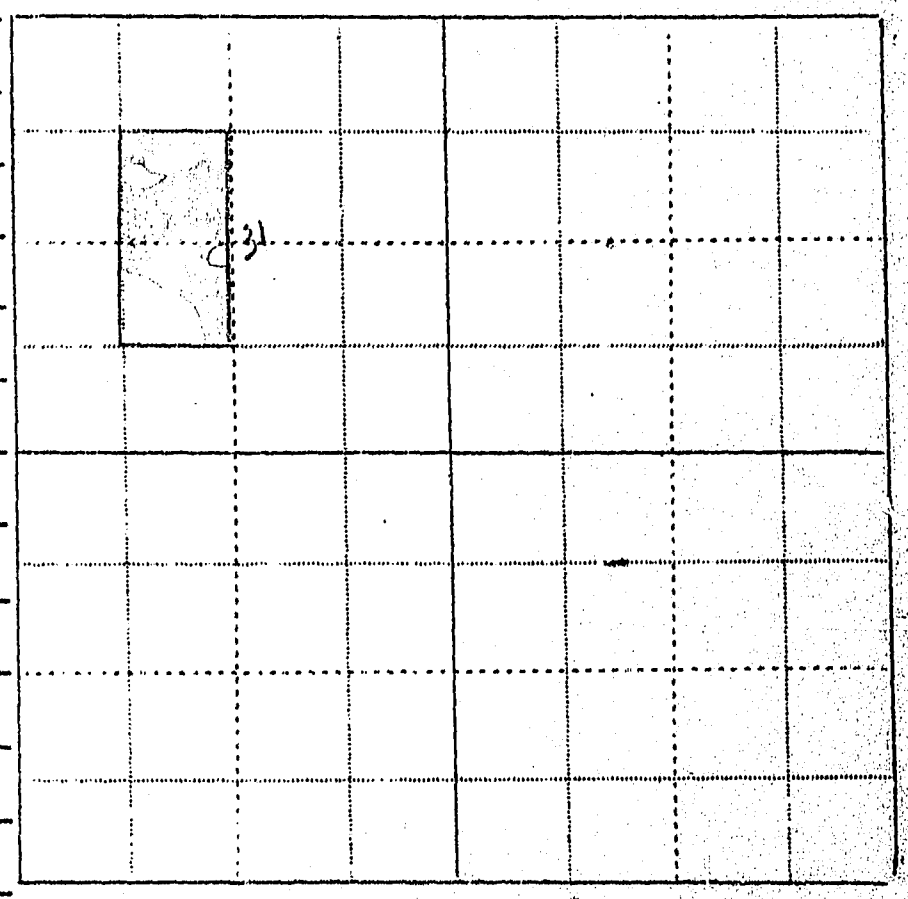

WITNESS [illegible] Information by Louis Donneman

Place Billings May 7, 1943

Sent with John Kinghorn Apr. 1.

Ap. Johnson Kinghorn, Shepherd

806

FORM SM-1

29-C

A STUDY OF MONTANA'S WATER RESOURCES

County Yellowstone Source of Information AAA-1652-~~[illegible]~~

1. Water User La Crosse Trust Co. Address % Louis Donaman Billings

2. Stream B L + I Tributary to _____ Basin _____

3. Point of Diversion ___ ¼ ___ ¼ Section _____ Township _____ Range _____

4. Description of System _____

5. Type of Irrigation _____

6. Original Appropriator _____ Address _____

7. First Use: Year _____ Acres Irrigated _____

8. Maximum Use: Year _____ Acres Irrigated 71

9. Present Use: Year 1942 Acres Irrigated 66

10. Last Use: Year _____ Why Abandoned _____

11. Condition of System _____

12. Land Description SW NE ¼ NW SE ¼ Sec. 29 37N-28E, T 37, R 28E.

Remarks: 71 M I in B L + I

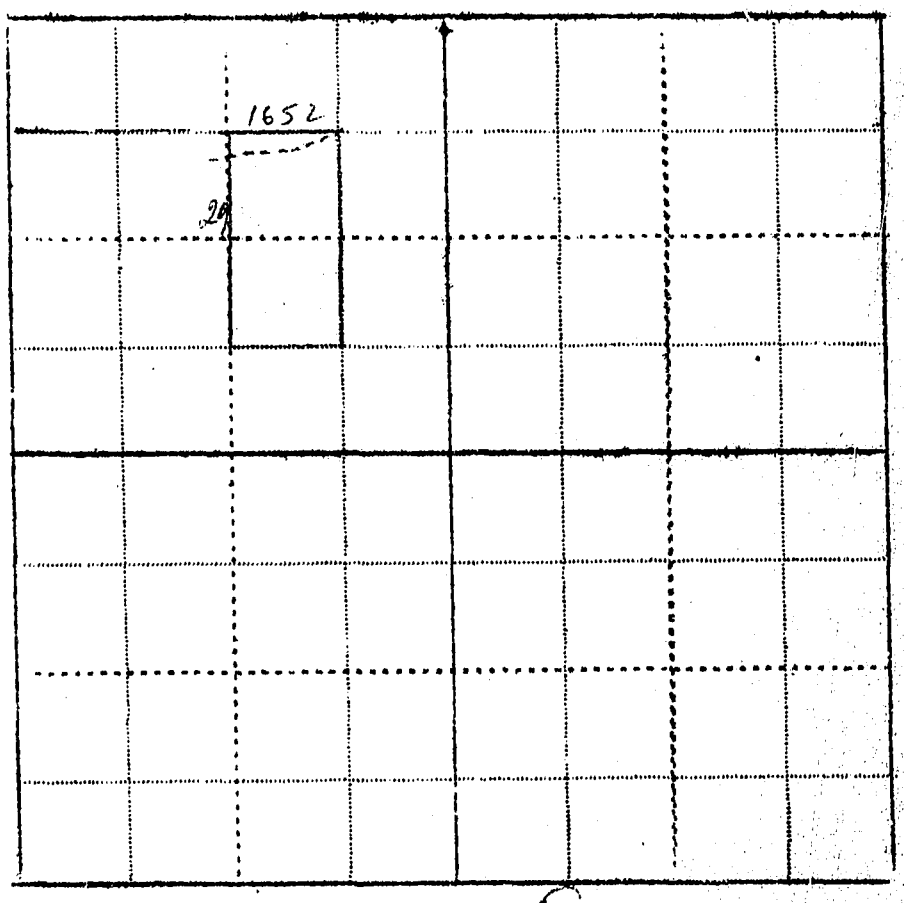

WITNESS: [signature] Information by Louis Donaman

Place Courtroom office May 7, 1943

358

Ewald M. Smyth, Shepherd
Tenant

FORM SM-1a

STATE OF MONTANA WATER RESOURCES SURVEY

County Yellowstone Date April 1, 1943

Name of Water User John Metzel Address: Shepherd

1. Do you own this land? Yes ____ No X If not give the owner's name below:

   Owner's name Lizzie Hine Address % Guy Derry, Billings

2. Source of Water Yellowstone River Water delivered by B.L.& I. Ditch

3. Give point of Diversion ____ ¼ ____ ¼ ____ Section ____ Township ____ Range ____

4. Water is obtained by: (Check one) Gravity X Pumping ____ Other ____

5. Who first used water on this land? ____ Address ____

6. In what year was this land first irrigated? ____ Approximate Acres ____

7. What is the greatest number of acres you have irrigated? 45.3 Date ____

8. Present Use: Year 1942 Acres Irrigated 45.3

9. If this land is not irrigated now give date of last use ____

10. State the total number of acres that could be irrigated 46 acres.

11. What is the condition of your irrigation system? fair

12. Land Description: Lots 2 & 3, Twp. 3 N. Range 28 E.

Remarks: Has 52 M. I. in the B. L. & I. Ditch

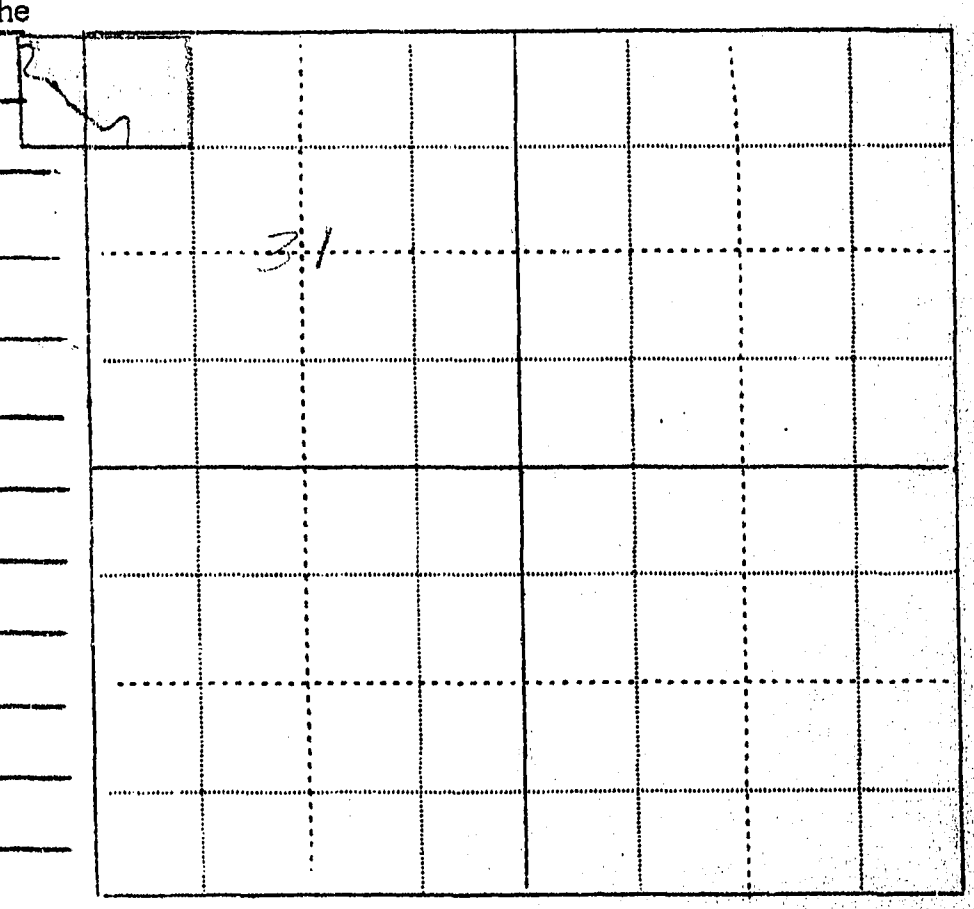

Information by John Metzel Place Shepherd Date May 3, 1943

FORM SM-1

31-D

A STUDY OF MONTANA'S WATER RESOURCES

County Yellowstone Source of Information AGA-1711

1. Water User Lizzie Hine Address Billings

2. Stream _____ Tributary to _____ Basin _____

3. Point of Diversion ___ ¼ ___ ¼ Section _____ Township _____ Range _____

4. Description of System _____

5. Type of Irrigation _____

6. Original Appropriator _____ Address _____

7. First Use: Year _____ Acres Irrigated _____

8. Maximum Use: Year _____ Acres Irrigated _____

9. Present Use: Year 1941 Acres Irrigated 45.3

10. Last Use: Year _____ Why Abandoned _____

11. Condition of System _____

12. Land Description Lots 2 + 3 Sec. 31, T 3N, R 28E

Remarks: 52 Mal

BL+I

Lot, Metzel, Bigelow Tenant

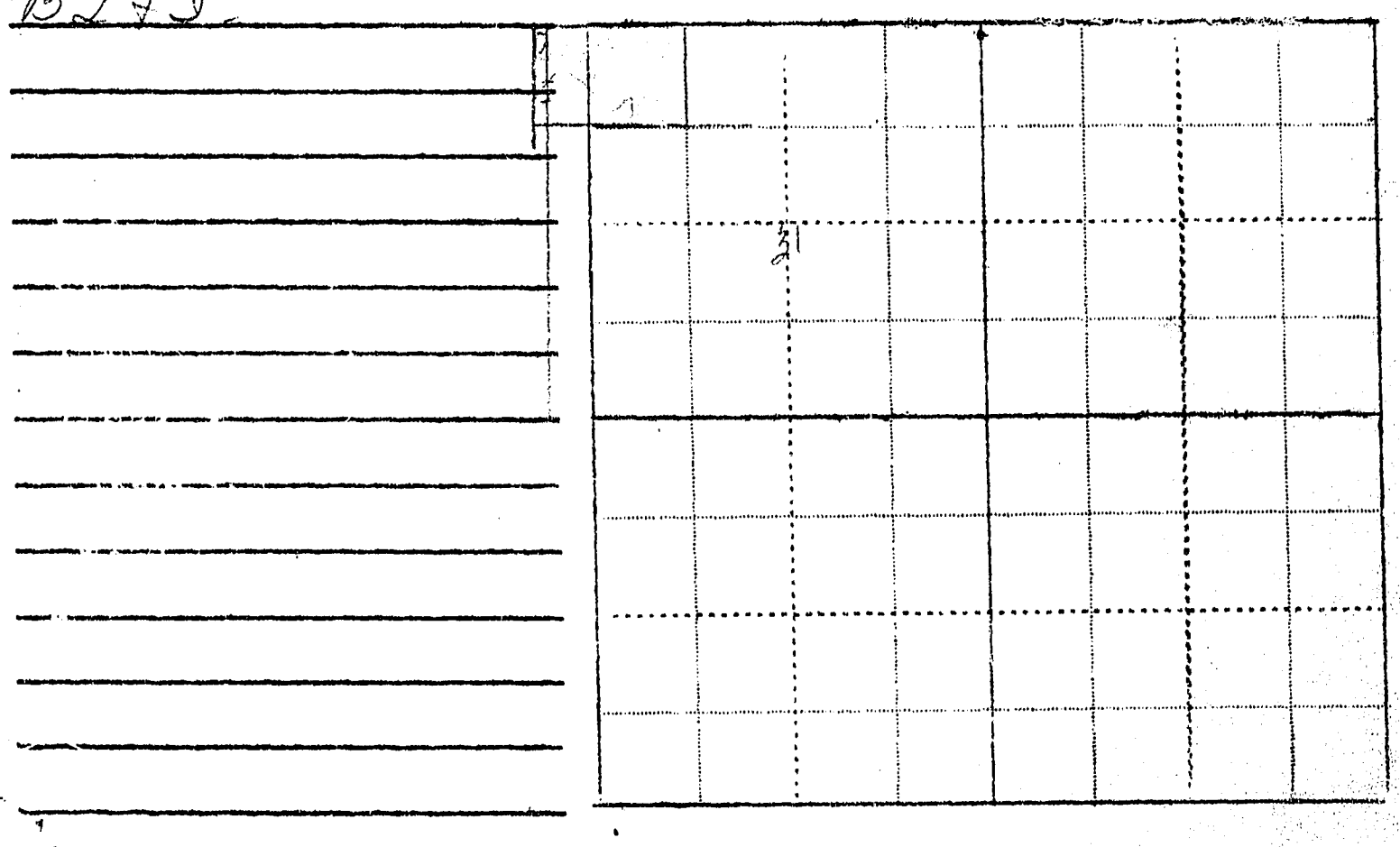

WITNESS: _____ Information by _____

Place _____

806

FORM SM-1

26 c

A STUDY OF MONTANA'S WATER RESOURCES

County Gallatin Source of Information

1. Water User A. L. Makinson Address Worden

2. Stream Unity Tributary to Basin

3. Point of Diversion Section Township Range

4. Description of System

5. Type of Irrigation

6. Original Appropriator Address

7. First Use: Year Acres Irrigated

8. Maximum Use: Year Acres Irrigated

9. Present Use: Year 1942 Acres Irrigated 154.12

10. Last Use: Year Why Abandoned

11. Condition of System

12. Land Description Units C-D-G-H- Sec 26, T 3N, R 28E

Remarks:

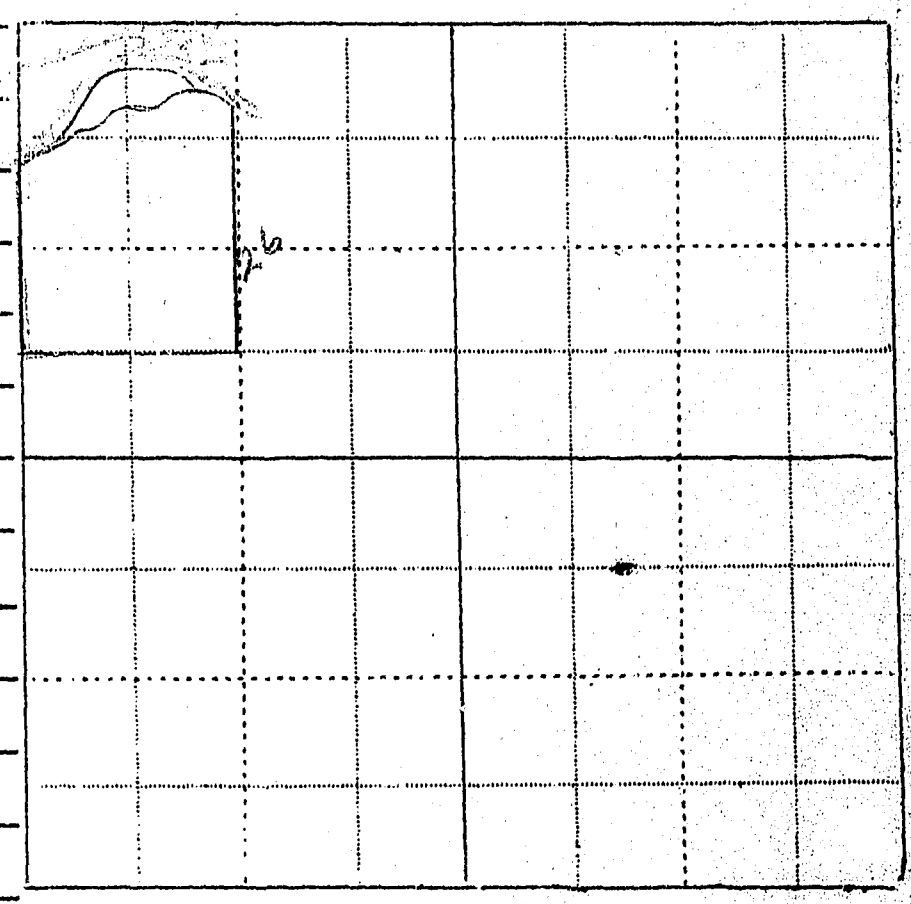

WITNESS Information by

Place

FORM SM-1

34F

A STUDY OF MONTANA'S WATER RESOURCES

County Yellowstone Source of Information

1. Water User C. E. Matteson Address Ballantine

2. Stream Huntley Tributary to Basin

3. Point of Diversion Section Township Range

4. Description of System

5. Type of Irrigation

6. Original Appropriator Address

7. First Use: Year Acres Irrigated

8. Maximum Use: Year Acres Irrigated

9. Present Use: Year Acres Irrigated 42.77 + 42.16 = 84.93

10. Last Use: Year Why Abandoned

11. Condition of System

12. Land Description Units 3 & 4, Sec 34, T 3N, R 28E

Remarks:

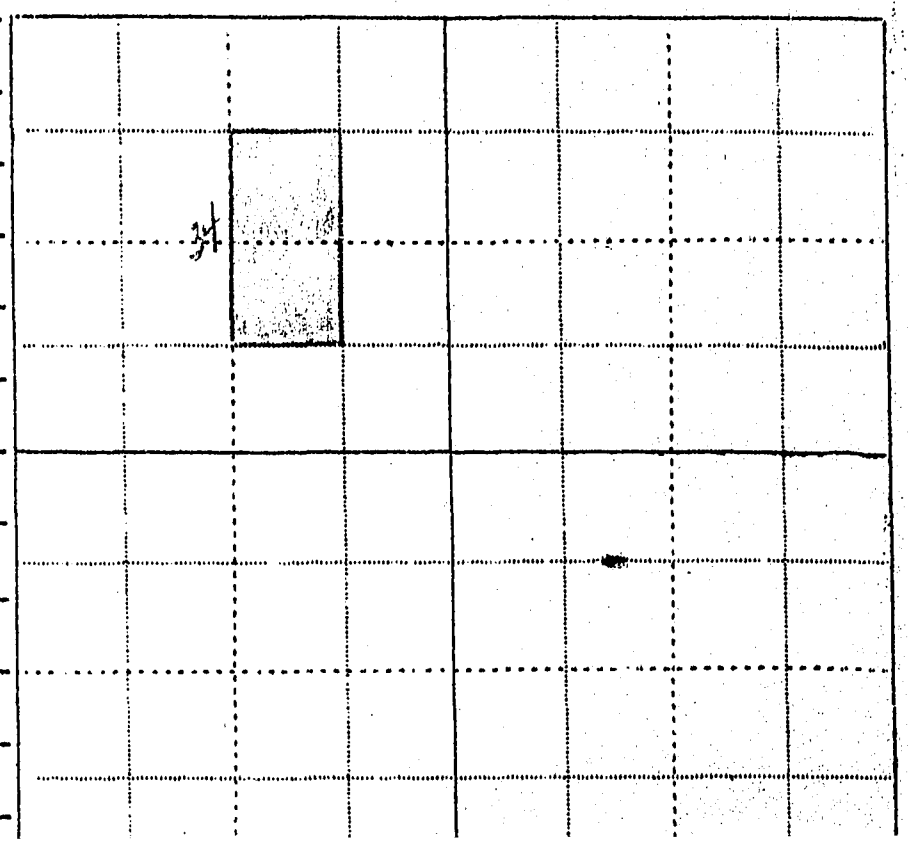

FORM SM-1

27 B

A STUDY OF MONTANA'S WATER RESOURCES

County Yellowstone Source of Information

1. Water User E. E. Matteson Address Ballantine

2. Stream Hunter Tributary to Basin

3. Point of Diversion Section Township Range

4. Description of System

5. Type of Irrigation

6. Original Appropriator Address

7. First Use: Year Acres Irrigated

8. Maximum Use: Year Acres Irrigated

9. Present Use: Year 1942 Acres Irrigated 40.00

10. Last Use: Year Why Abandoned

11. Condition of System

12. Land Description Unit B- Sec 27, T 3N, R 28E

Remarks:

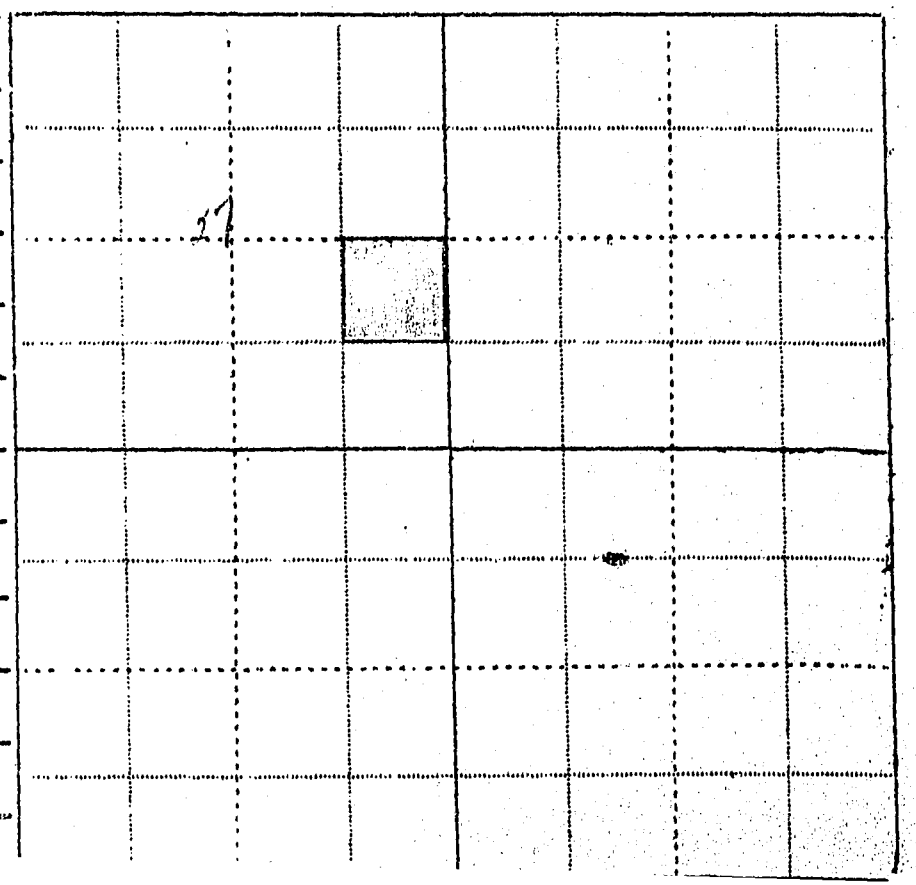

FORM SM-1

26 E

A STUDY OF MONTANA'S WATER RESOURCES

County Yellowstone Source of Information

1. Water User Margaret E. McCullock est. Address Rte 3 - Santa Cruz, Calif

2. Stream Shelley Tributary to Basin

3. Point of Diversion Section Township Range

4. Description of System

5. Type of Irrigation

6. Original Appropriator Address

7. First Use: Year Acres Irrigated

8. Maximum Use: Year Acres Irrigated

9. Present Use: Year 1947 Acres Irrigated 20.00

10. Last Use: Year Why Abandoned

11. Condition of System

12. Land Description N½ Unit E Sec 26, T 3N, R 28E

Remarks:

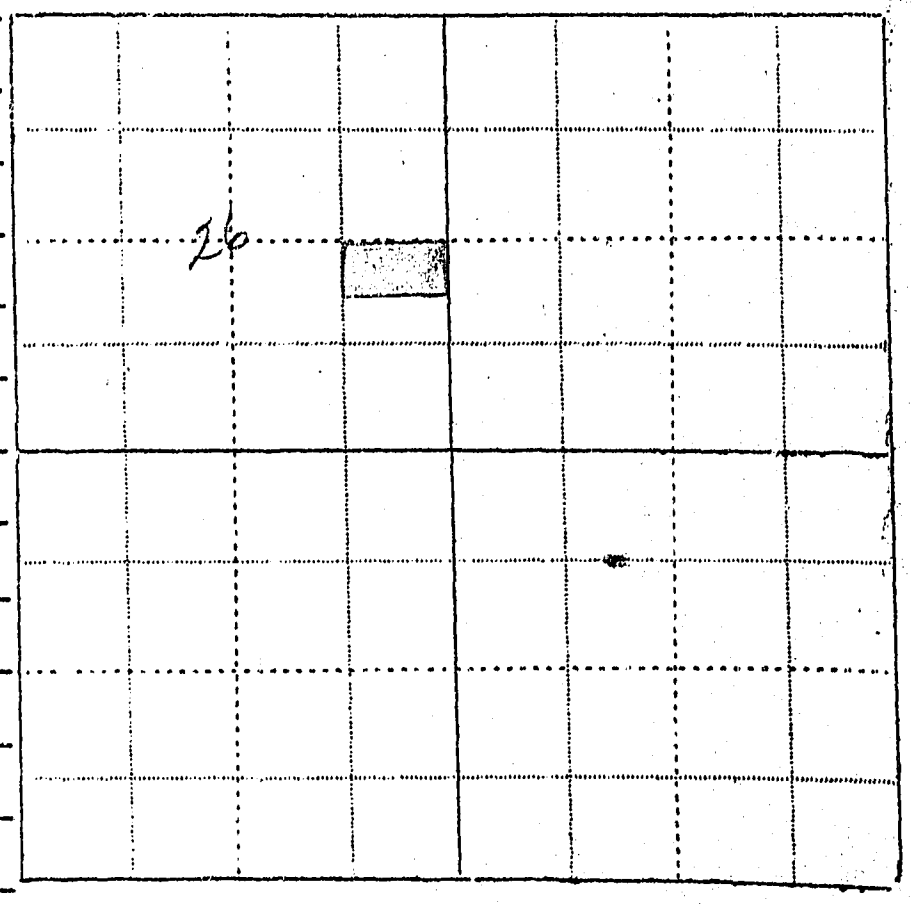

WITNESS Information by

FORM SM-1

26-B

A STUDY OF MONTANA'S WATER RESOURCES

County Y'stone Source of Information

1. Water User J. J. Miller % Philip Rauch Address Worden

2. Stream Huntley Tributary to Basin

3. Point of Diversion Section Township Range

4. Description of System

5. Type of Irrigation

6. Original Appropriator Address

7. First Use: Year Acres Irrigated

8. Maximum Use: Year Acres Irrigated

9. Present Use: Year 1942 Acres Irrigated 40.07

10. Last Use: Year Why Abandoned

11. Condition of System

12. Land Description Unit B. Sec 26, T 3N, R 28E

Remarks:

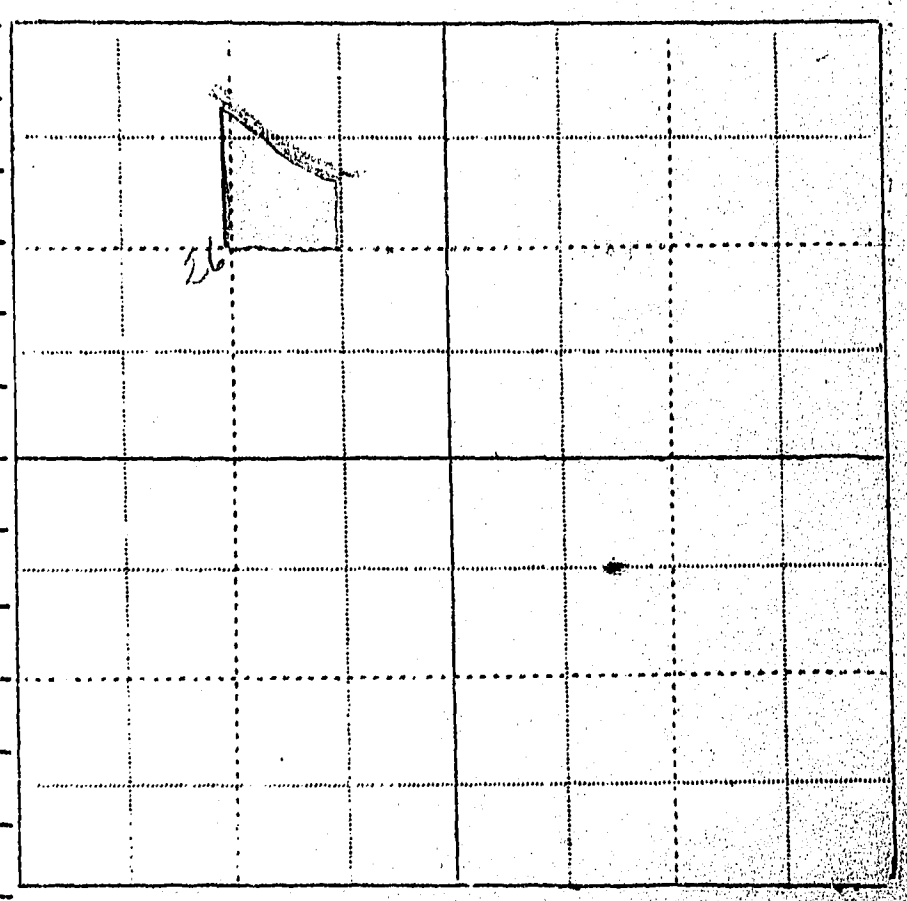

FORM SM 1

33 F

A STUDY OF MONTANA'S WATER RESOURCES

County Yellowstone Source of Information

1. Water User Willard H. Moyer Address Huntley

2. Stream Huntley Tributary to Basin

3. Point of Diversion Section Township Range

4. Description of System

5. Type of Irrigation

6. Original Appropriator Address

7. First Use: Year Acres Irrigated

8. Maximum Use: Year Acres Irrigated

9. Present Use: Year 1942 Acres Irrigated 40.32

10. Last Use: Year Why Abandoned

11. Condition of System

12. Land Description Unit K Sec 33, T 3N, R 28E

Remarks:

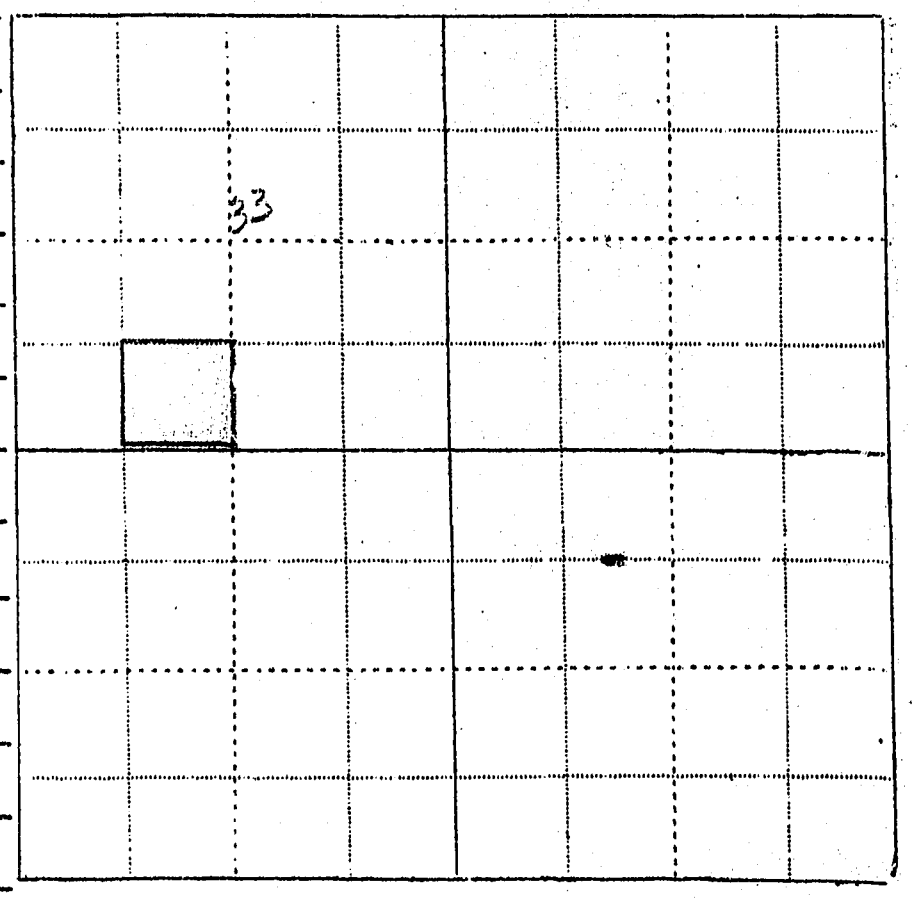

FORM SM-1

A STUDY OF MONTANA'S WATER RESOURCES

36 K

County Yellowstone Source of Information

1. Water User Mrs Joel Norling Address Worden

2. Stream Hellsley Tributary to Basin

3. Point of Diversion Section Township Range

4. Description of System

5. Type of Irrigation

6. Original Appropriator Address

7. First Use: Year Acres Irrigated

8. Maximum Use: Year Acres Irrigated

9. Present Use: Year 1942 Acres Irrigated 37.65

10. Last Use: Year Why Abandoned

11. Condition of System

12. Land Description Unit O, Sec 36, T 3N, R 28E

Remarks:

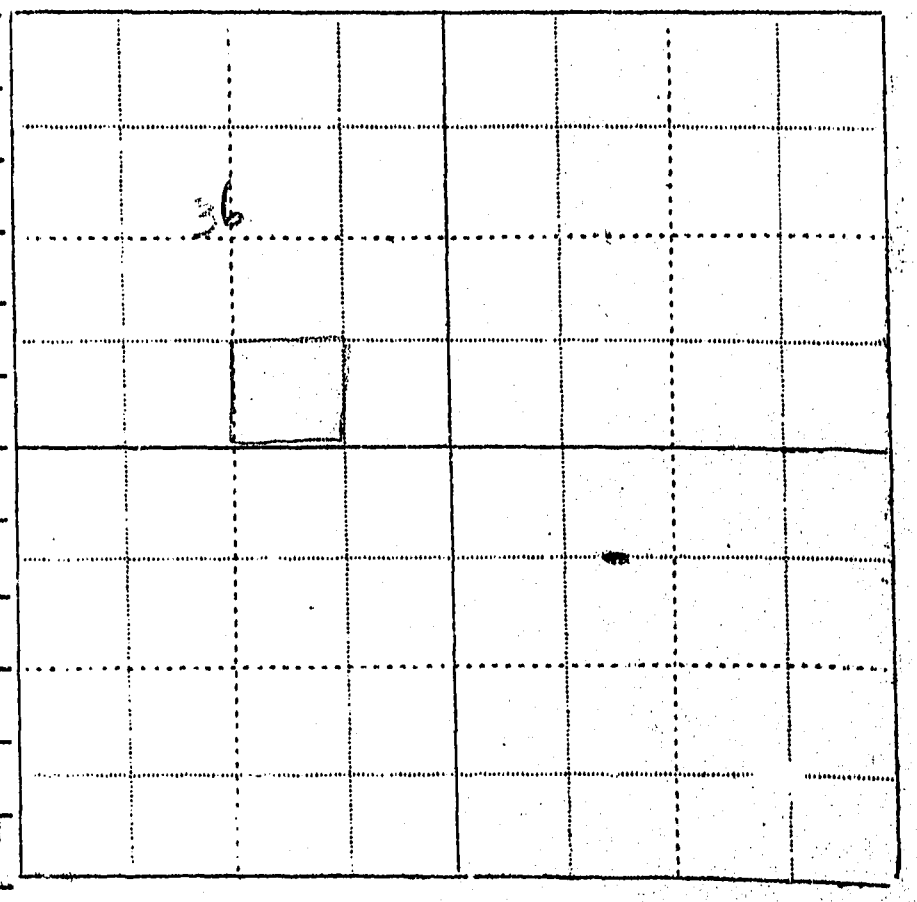

WITNESS

Information by

FORM SM-1

A STUDY OF MONTANA'S WATER RESOURCES

25K

County Yellowstone Source of Information

1. Water User Clarence S Olsen Address 6827 - New Highway Billings Mont

2. Stream Huntley Tributary to Basin

3. Point of Diversion Section Township Range

4. Description of System

5. Type of Irrigation

6. Original Appropriator Address

7. First Use: Year Acres Irrigated

8. Maximum Use: Year Acres Irrigated

9. Present Use: Year 1942 Acres Irrigated 40.00

10. Last Use: Year Why Abandoned

11. Condition of System

12. Land Description Unit K. Sec 25, T 3N, R 28E

Remarks:

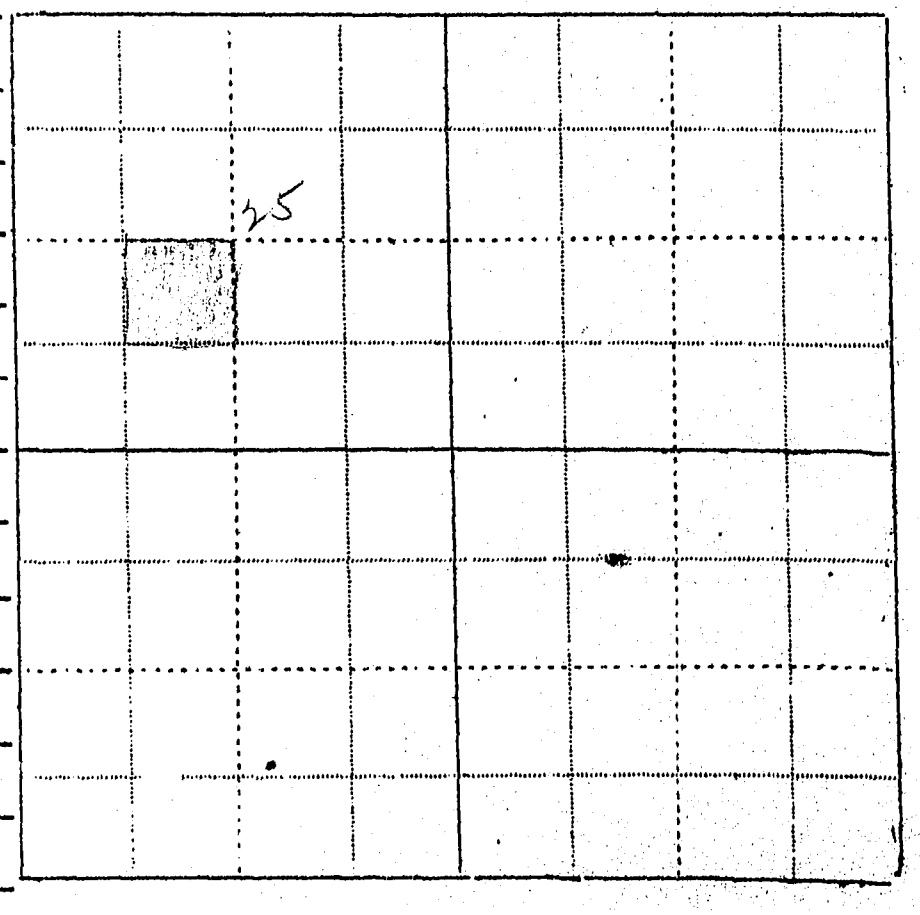

FORM SM-1

A STUDY OF MONTANA'S WATER RESOURCES

25-B

County Yellowstone Source of Information

1. Water User Mrs Anton Opdal Address 1417 - 14th Ave Greeley Colo

2. Stream Hawley Tributary to Basin

3. Point of Diversion Section Township Range

4. Description of System

5. Type of Irrigation

6. Original Appropriator Address

7. First Use: Year Acres Irrigated

8. Maximum Use: Year Acres Irrigated

9. Present Use: Year 1942 Acres Irrigated 35.32

10. Last Use: Year Why Abandoned

11. Condition of System

12. Land Description Unit B - Sec 25, T 3N, R 28E

Remarks:

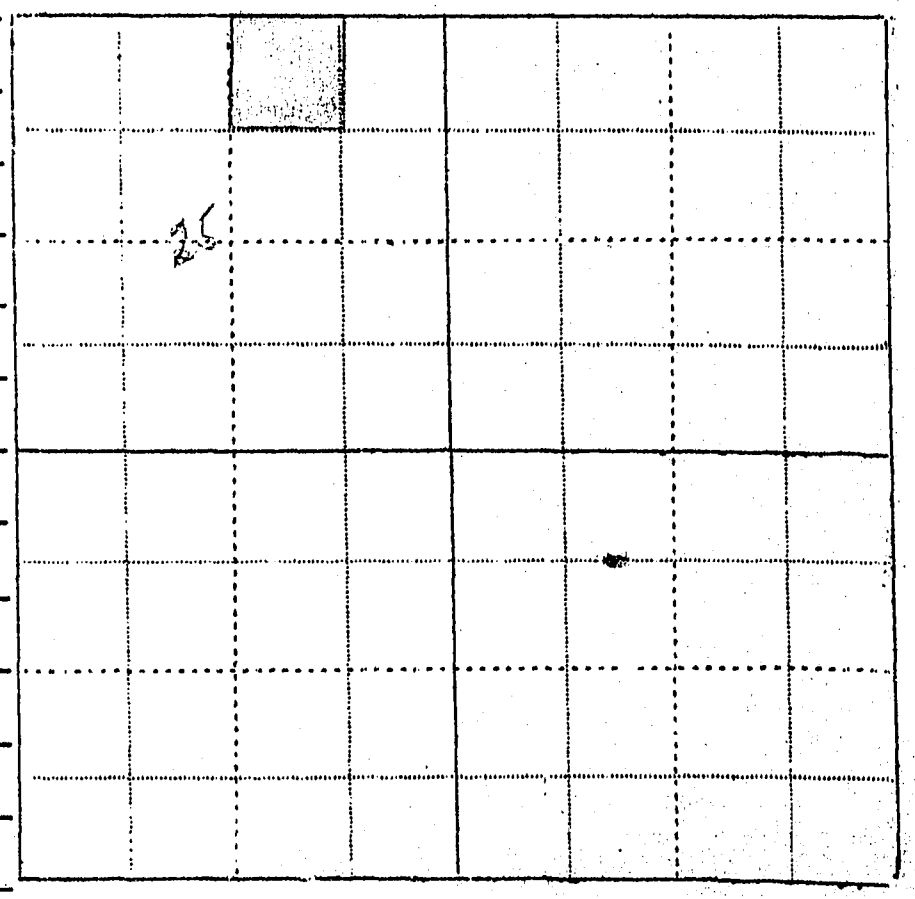

FORM SM-1

35A

A STUDY OF MONTANA'S WATER RESOURCES

County Yellowstone Source of Information

1. Water User J. N. Patterson Address Worden

2. Stream Huntley Tributary to Basin

3. Point of Diversion Section Township Range

4. Description of System

5. Type of Irrigation

6. Original Appropriator Address

7. First Use: Year Acres Irrigated

8. Maximum Use: Year Acres Irrigated

9. Present Use: Year 1942 Acres Irrigated 41.59

10. Last Use: Year Why Abandoned

11. Condition of System

12. Land Description Unit a - Sec 35 - , T 3N , R 28E

Remarks:

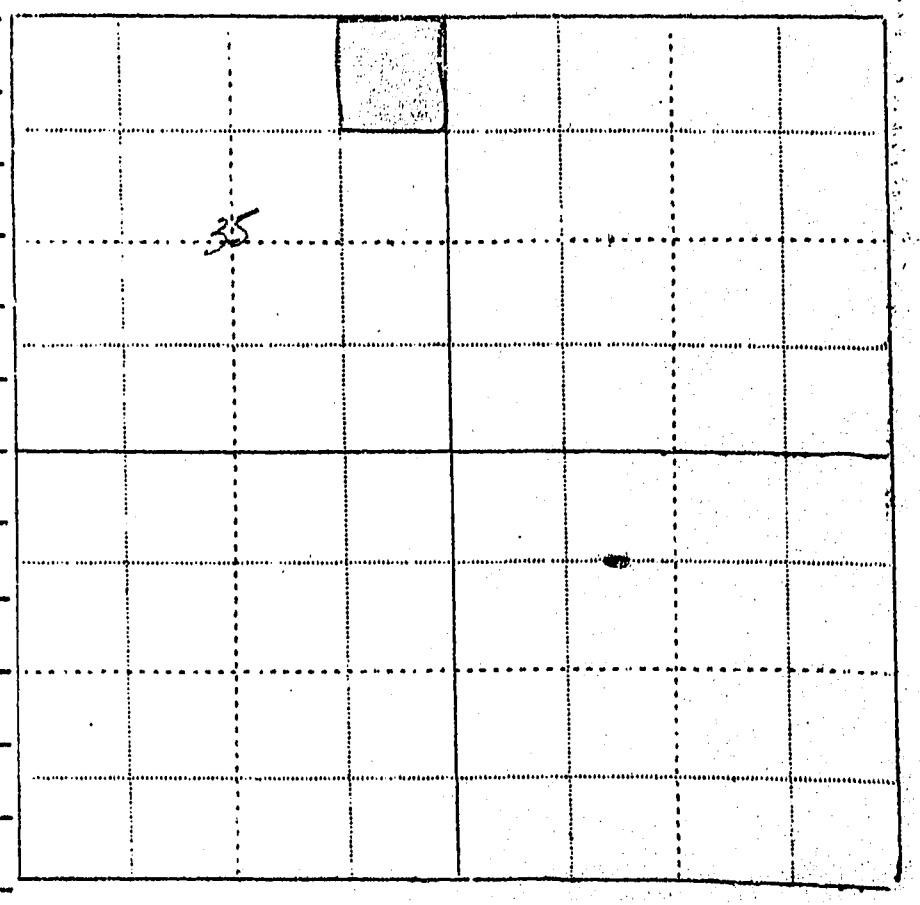

FORM SM-1

A STUDY OF MONTANA'S WATER RESOURCES

36 D

County Yellowstone Source of Information

1. Water User Martha M Patterson Address Worden

2. Stream Huntley Tributary to Basin

3. Point of Diversion ¼ ¼ Section Township Range

4. Description of System

5. Type of Irrigation

6. Original Appropriator Address

7. First Use: Year Acres Irrigated

8. Maximum Use: Year Acres Irrigated

9. Present Use: Year 1942 Acres Irrigated 40.15

10. Last Use: Year Why Abandoned

11. Condition of System

12. Land Description Unit D Sec 36, T 3N, R 28E

Remarks:

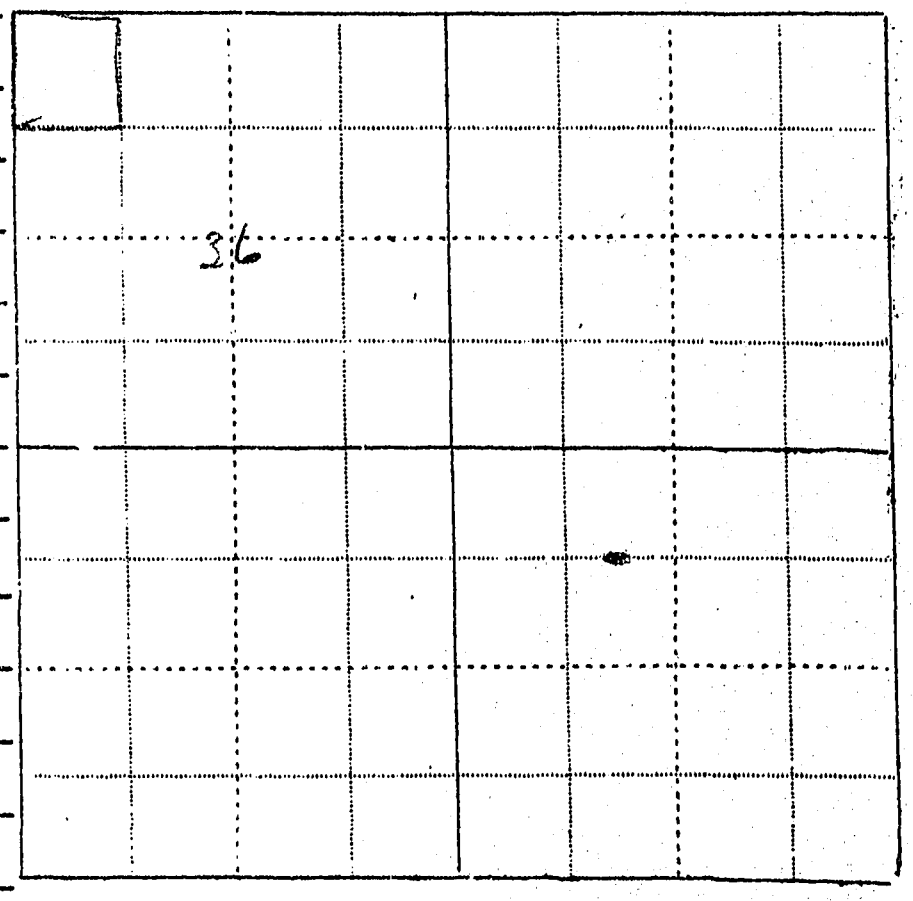

WITNESS Information by

Place

FORM SM-1

26 H

A STUDY OF MONTANA'S WATER RESOURCES

County Silverstone Source of Information

1. Water User Karl Rauchel, et al Address Wordan

2. Stream Hewitt Tributary to Basin

3. Point of Diversion Section Township Range

4. Description of System

5. Type of Irrigation

6. Original Appropriator Address

7. First Use: Year Acres Irrigated

8. Maximum Use: Year Acres Irrigated

9. Present Use: Year 1941 Acres Irrigated 400

10. Last Use: Year Why Abandoned

11. Condition of System

12. Land Description Unit K, Sec 26, T 37 N, R 28 E

Remarks:

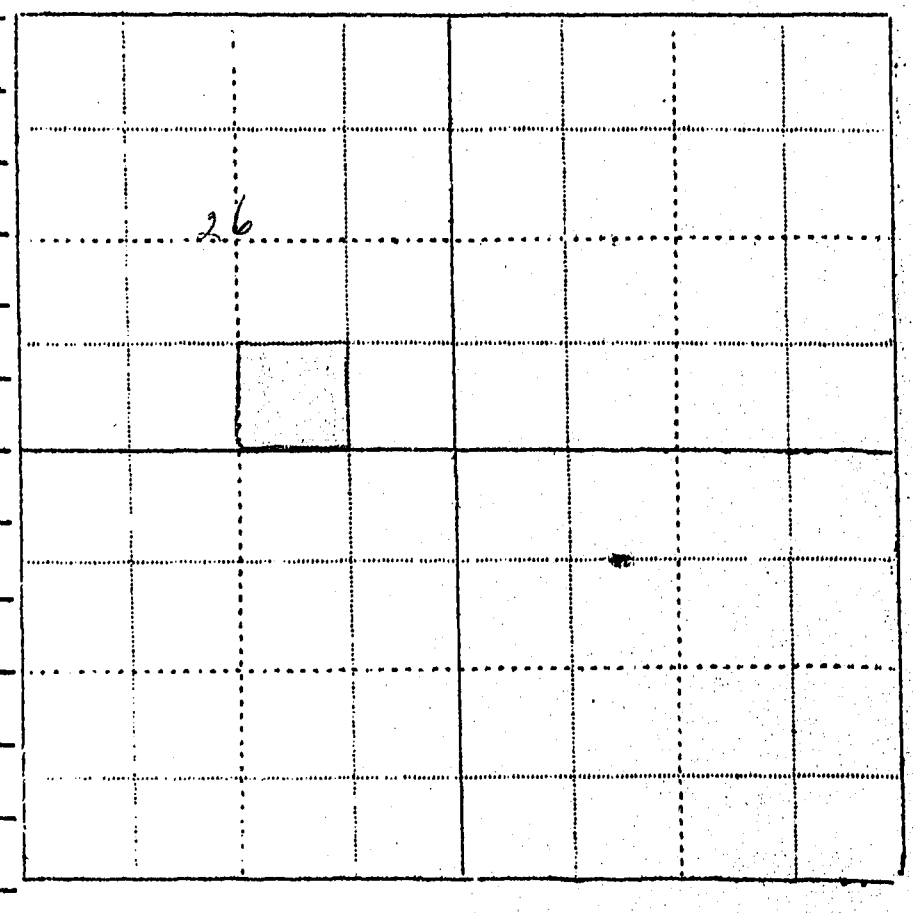

WITNESS Information by

Place

FORM SM-1

25N

A STUDY OF MONTANA'S WATER RESOURCES

County Yellowstone Source of Information

1. Water User Alex Reiter, Address Worden

2. Stream Hawley Tributary to Basin

3. Point of Diversion Section Township Range

4. Description of System

5. Type of Irrigation

6. Original Appropriator Address

7. First Use: Year Acres Irrigated

8. Maximum Use: Year Acres Irrigated

9. Present Use: Year 1942 Acres Irrigated 40.00

10. Last Use: Year Why Abandoned

11. Condition of System

12. Land Description Unit N. Sec 25, T 3N, R 28E

Remarks:

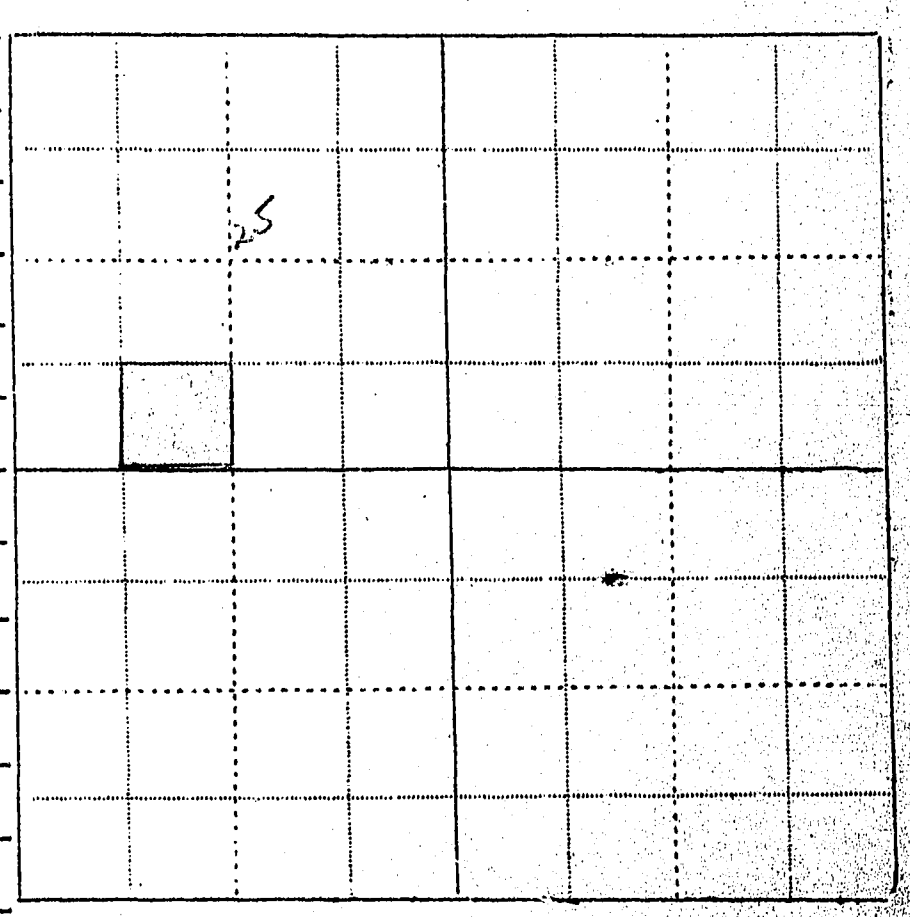

WITNESS Information by

Place

FORM SM-1

35 K

A STUDY OF MONTANA'S WATER RESOURCES

County Yellowstone Source of Information

1. Water User Geo P. Reiter Address Huntley

2. Stream Huntley Tributary to Basin

3. Point of Diversion Section Township Range

4. Description of System

5. Type of Irrigation

6. Original Appropriator Address

7. First Use: Year Acres Irrigated

8. Maximum Use: Year Acres Irrigated

9. Present Use: Year 1942 Acres Irrigated 79.03

10. Last Use: Year Why Abandoned

11. Condition of System

12. Land Description Lots L & M. Sec 35, T 3N, R 28E

Remarks:

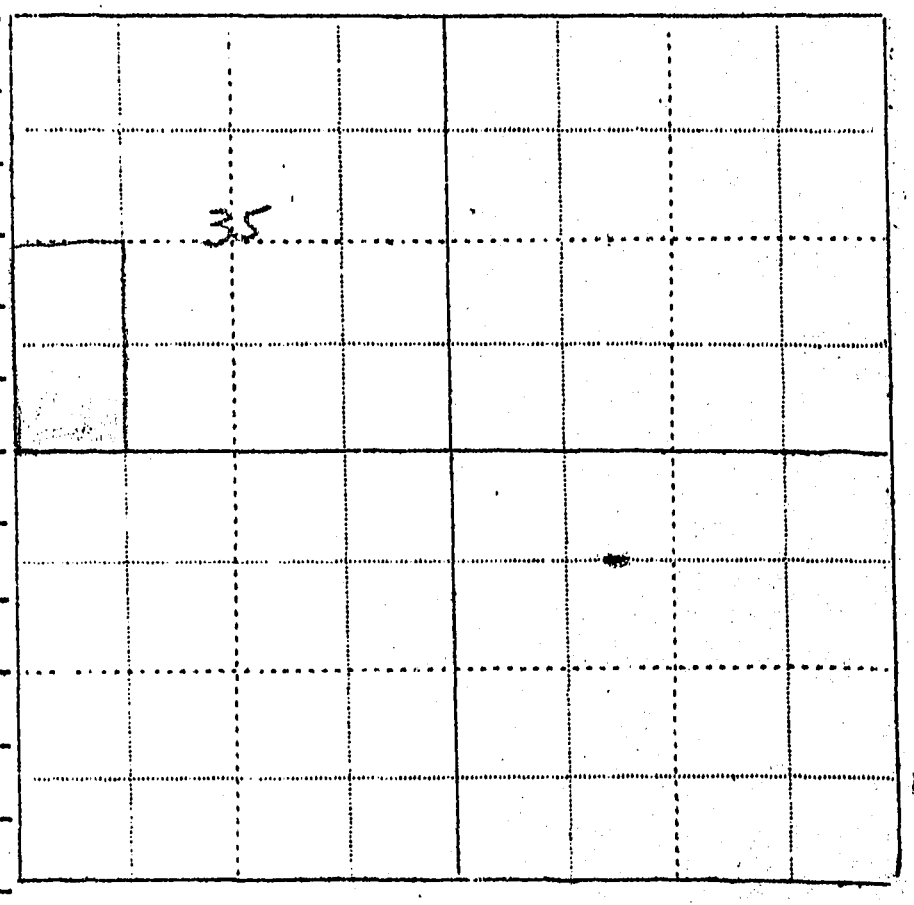

WITNESS Information by

Place

FORM SM-1

A STUDY OF MONTANA'S WATER RESOURCES

36 J

County: Wistone Source of Information

1. Water User Pedro Rodrigues Address Warden

2. Stream Huntley Tributary to Basin

3. Point of Diversion Section Township Range

4. Description of System

5. Type of Irrigation

6. Original Appropriator Address

7. First Use: Year Acres Irrigated

8. Maximum Use: Year Acres Irrigated

9. Present Use: Year 1947 Acres Irrigated 14.00

10. Last Use: Year Why Abandoned

11. Condition of System

12. Land Description Part of Unit P, Sec 36, T 37 N, R 28 E

Remarks:

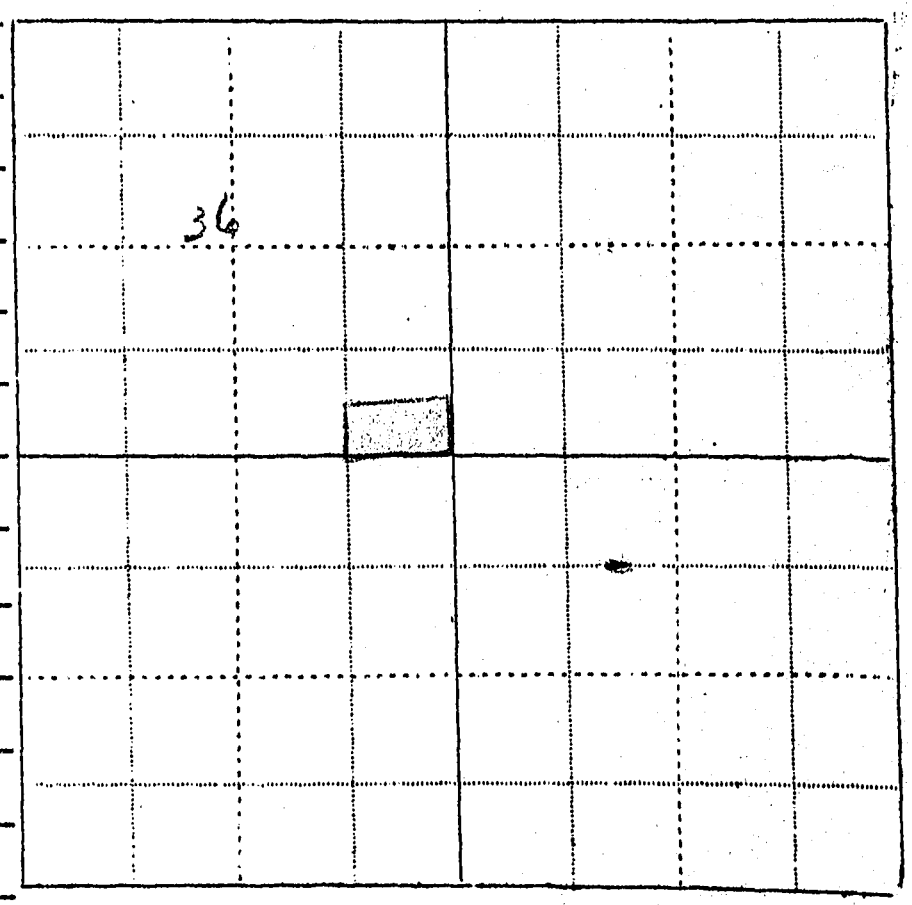

WITNESS Information by

Place

FORM SM-1

A STUDY OF MONTANA'S WATER RESOURCES

36 I

County Yellowstone Source of information 6/64 - Vespers and

1. Water User Louis Roseberry Address Van Nuys Calif

2. Stream Hedley Tributary to _____ Basin _____

3. Point of Diversion _____ Section _____ Township _____ Range _____

4. Description of System _____

5. Type of Irrigation _____

6. Original Appropriator _____ Address _____

7. First Use: Year _____ Acres Irrigated _____

8. Maximum Use: Year _____ Acres Irrigated _____

9. Present Use: Year 1944 Acres Irrigated 26.00

10. Last Use: Year _____ Why Abandoned _____

11. Condition of System _____

12. Land Description Part of Unit P. Sec 36, T 3N, R 28E

Remarks: _____

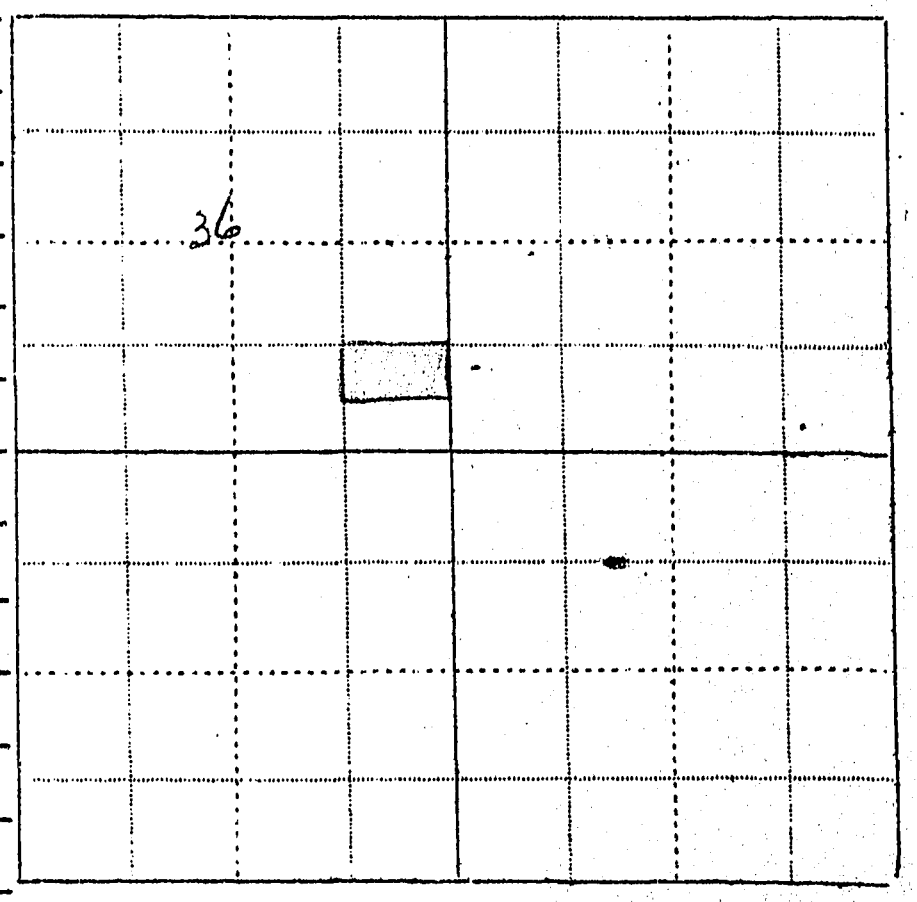

WITNESS _____ Information by _____

Place _____

FORM SM-1

A STUDY OF MONTANA'S WATER RESOURCES

27 E

County Yellowstone Source of Information

1. Water User Wm. E. Royster Address 305 No 18th Billings

2. Stream Huntley Tributary to Basin

3. Point of Diversion Section Township Range

4. Description of System

5. Type of Irrigation

6. Original Appropriator Address

7. First Use: Year Acres Irrigated

8. Maximum Use: Year Acres Irrigated

9. Present Use: Year 1942 Acres Irrigated 36.00

10. Last Use: Year Why Abandoned

11. Condition of System

12. Land Description Unit D Sec 27, T 3N, R 28E

Remarks:

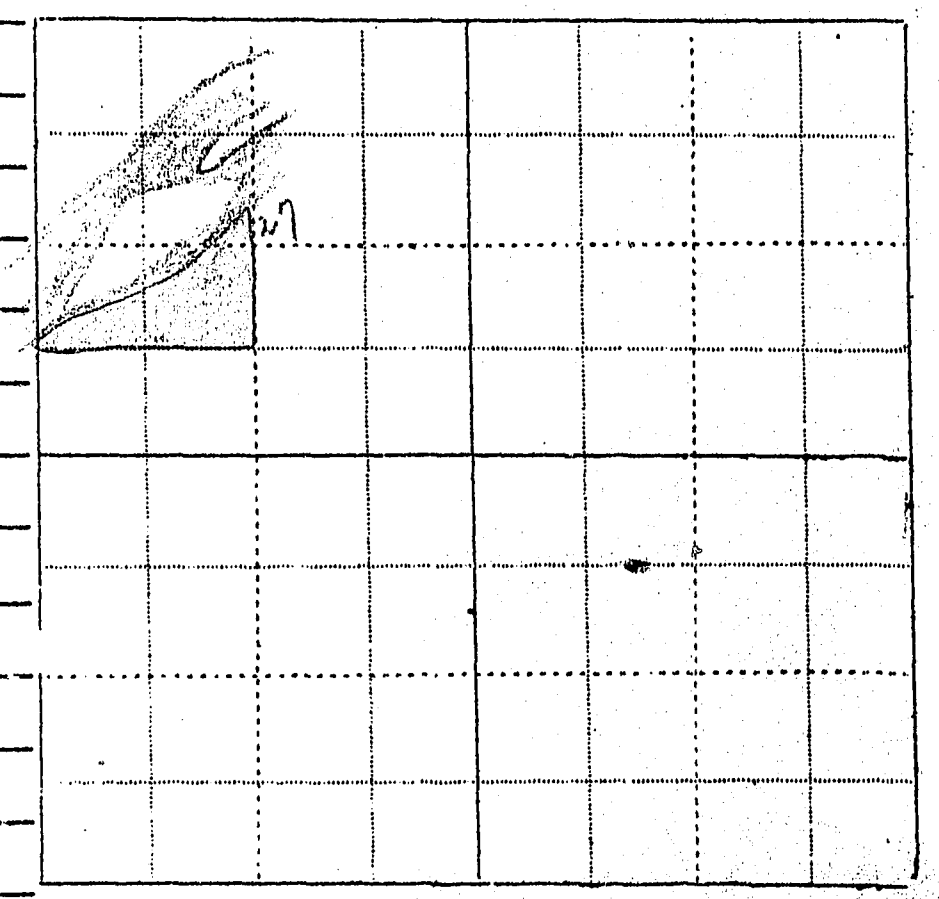

WITNESS Information by

FORM SM-1

35E

A STUDY OF MONTANA'S WATER RESOURCES

County Yellowstone Source of Information

1. Water User Philipp Rudio Address Huntley

2. Stream Huntley Tributary to Basin

3. Point of Diversion Section Township Range

4. Description of System

5. Type of Irrigation

6. Original Appropriator Address

7. First Use: Year Acres Irrigated

8. Maximum Use: Year Acres Irrigated

9. Present Use: Year 1947 Acres Irrigated 40.00

10. Last Use: Year Why Abandoned

11. Condition of System

12. Land Description Unit E, Sec 35, T 3N, R 28E

Remarks:

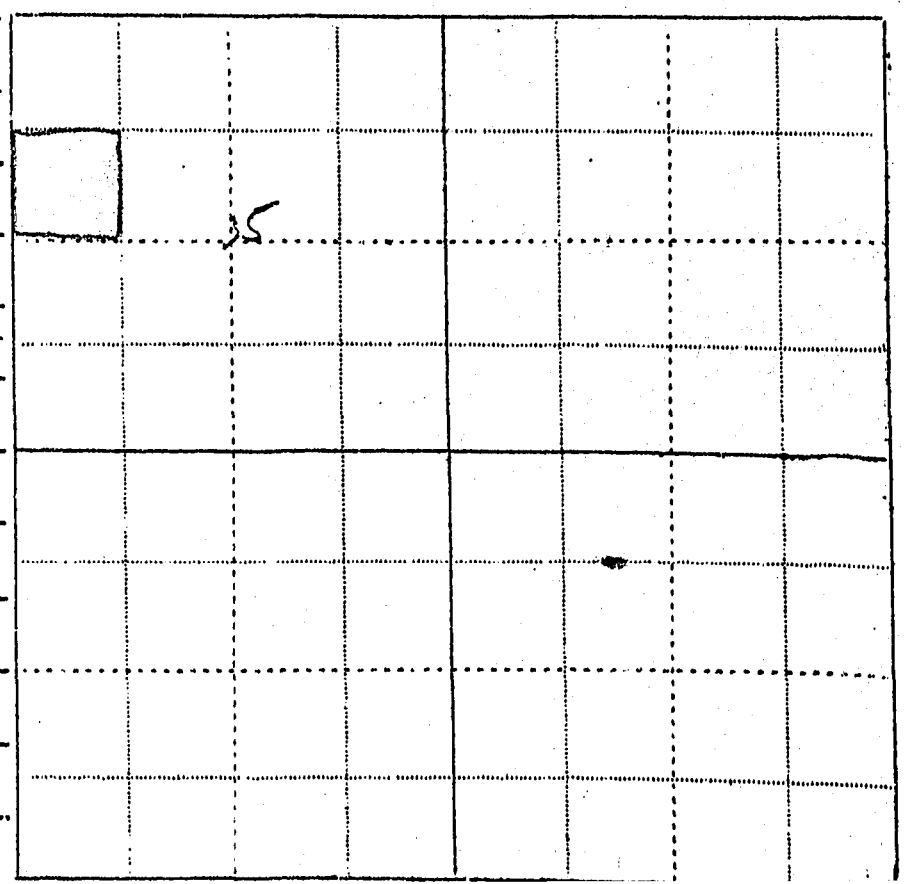

FORM SM-1

34 G

A STUDY OF MONTANA'S WATER RESOURCES

County Petroleum Source of Information

1. Water User Philipp Rudis Address Huntley

2. Stream Huntley Tributary to Basin

3. Point of Diversion Section Township Range

4. Description of System

5. Type of Irrigation

6. Original Appropriator Address

7. First Use: Year Acres Irrigated

8. Maximum Use: Year Acres Irrigated

9. Present Use: Year 1972 Acres Irrigated 42.21

10. Last Use: Year Why Abandoned

11. Condition of System

12. Land Description Unit I. Lec 34, T 37N, R 28E

Remarks:

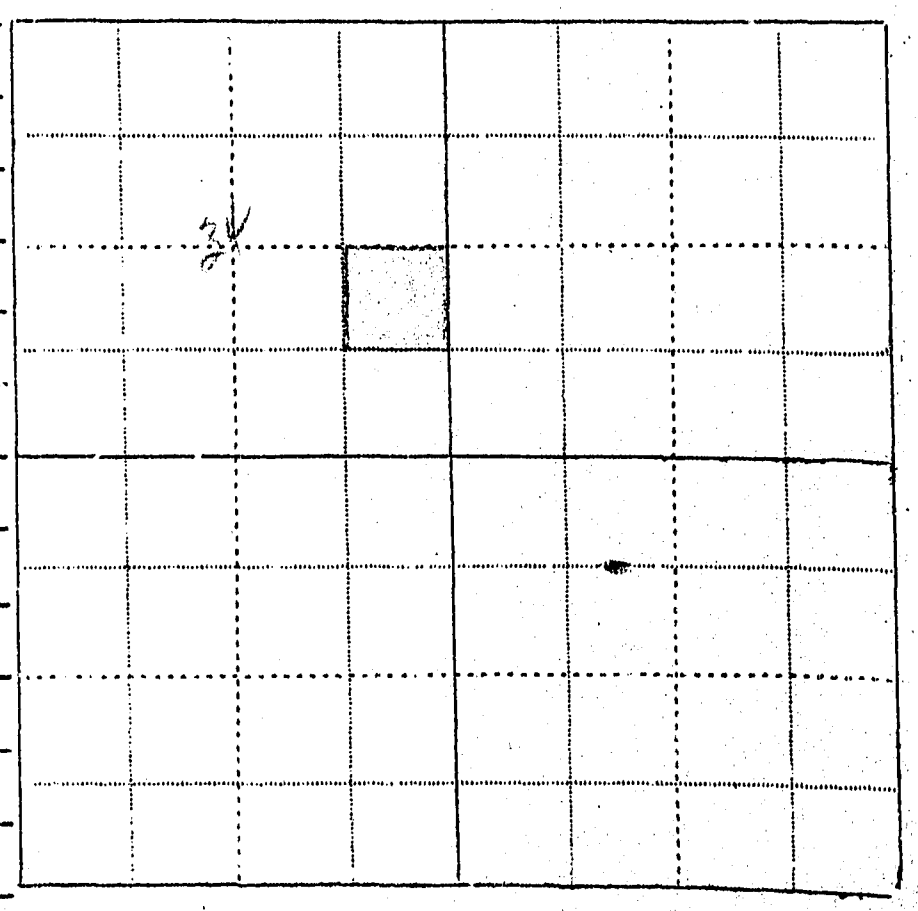

WITNESS Information by

FORM SM-1

STATE OF MONTANA WATER RESOURCES SURVEY

County Yellowstone Date April 1, 1943

Name of Water User H. D. Soelter Address Shepherd

1. Do you own this land? Yes ✓ No ✗ If not give the owner's name below:

   Owner's name Karl Robert Maurer Address % H. D. Soelter

2. Source of Water Yellowstone River Water delivered by B. L. & I.

3. Give point of Diversion ___ ¼ ___ ¼ ___ Section ___ Township ___ Range ___

4. Water is obtained by: (Check one) Gravity X Pumping ___ Other ___

5. Who first used water on this land? H. D. Soelter Address ___

6. In what year was this land first irrigated? 1940 Approximate Acres 6.9

7. What is the greatest number of acres you have irrigated? 6.9 Date ___

8. Present Use: Year 1942 Acres Irrigated 6.9

9. If this land is not irrigated now give date of last use ___

10. State the total number of acres that could be irrigated 20 acres.

11. What is the condition of your irrigation system? Fair

12. Land Description: Lots 8,9,10,11,12, Sec. 31, Twp. 3 N. Range 28 E.

Remarks:

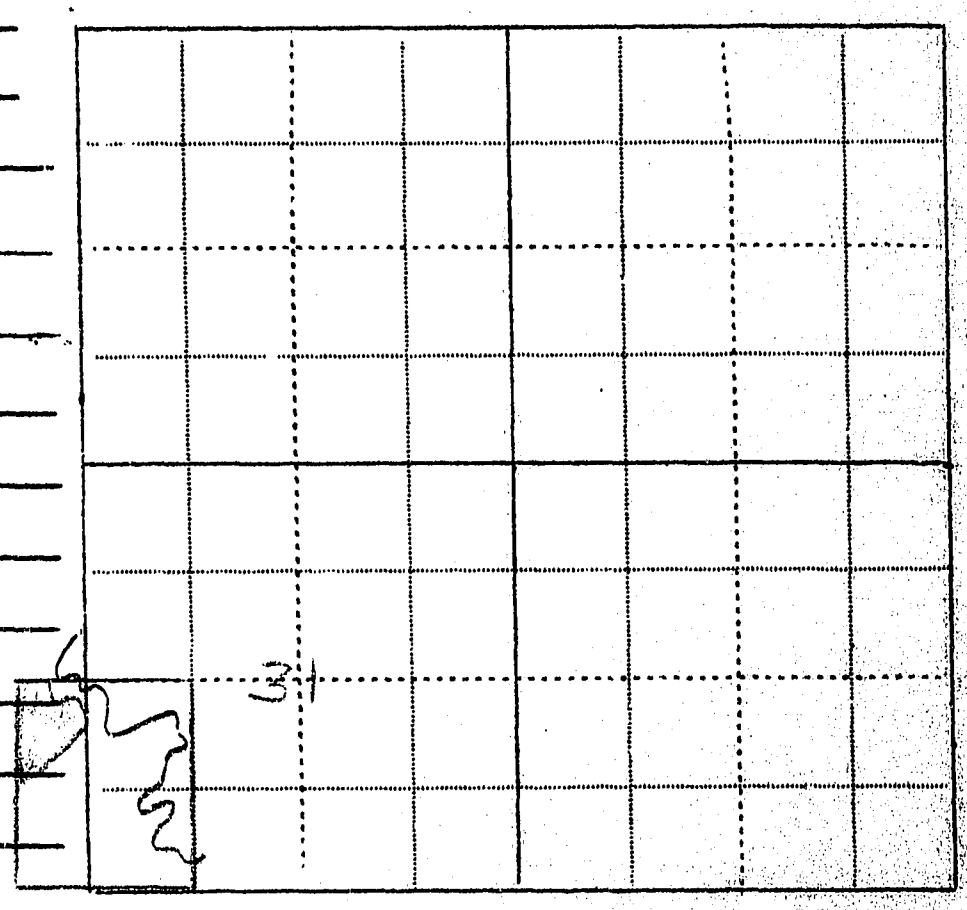

Information by H. D. Soelter Place Shepherd Date May 2, 1943

FORM SM-1

31 E

A STUDY OF MONTANA'S WATER RESOURCES

County Yellowstone Source of Information aaa-6015

1. Water User Karl Robt. Maurer, 90 H. D. Soelter Address Shepherd

2. Stream _____ Tributary to _____ Basin _____

3. Point of Diversion ¼ ¼ Section _____ Township _____ Range _____

4. Description of System _____

5. Type of Irrigation _____

6. Original Appropriator _____ Address _____

7. First Use: Year _____ Acres Irrigated _____

8. Maximum Use: Year _____ Acres Irrigated _____

9. Present Use: Year 1941 Acres Irrigated 6.9

10. Last Use: Year _____ Why Abandoned _____

11. Condition of System _____

12. Land Description Lot 8, 9, 10, 11, 12 Sec. 31, T 3 N, R 28 E

Remarks: N P

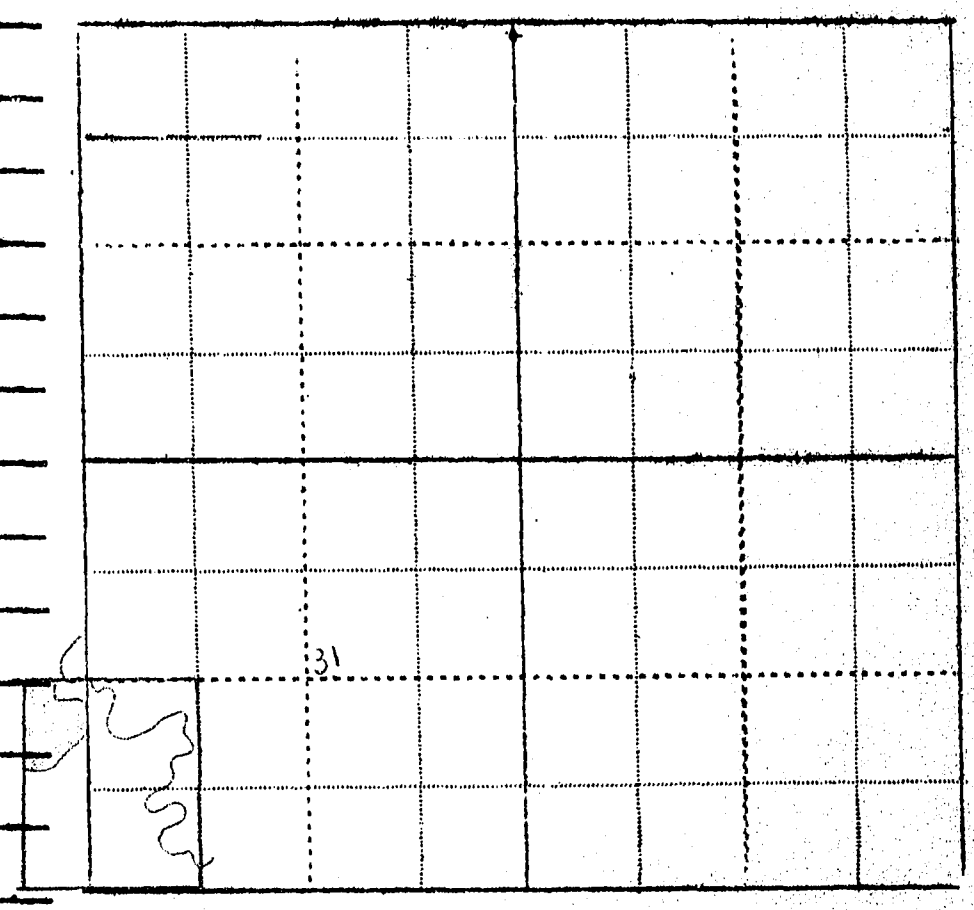

WITNESS: _____ Information by _____

Place _____

806

FORM SM-1

31 B

A STUDY OF MONTANA'S WATER RESOURCES

County Yellowstone Source of Information AAA-1712

1. Water User Herman Schoellhorn Address Shepherd

2. Stream B L + I Tributary to Yel R. Basin Yel B.

3. Point of Diversion Same as above Section Township Range

4. Description of System Headgate + ditch.

5. Type of Irrigation Gravity Flooding.

6. Original Appropriator B L + I Address Billings

7. First Use: Year Acres Irrigated

8. Maximum Use: Year Acres Irrigated 56

9. Present Use: Year 1942 Acres Irrigated 56

10. Last Use: Year Why Abandoned

11. Condition of System Good

12. Land Description Lots 1-4-5 Sec. 31, T 3N, R 28E

Remarks: 56 M I in B L + I.
No regraded land from list of land appraised in act claimed may have some regraded land when we all irrigate we use the entire water



WITNESS: [signature] Information by Herman Schoellhorn

Place Billings, May 29, 1943

806

FORM SM-1

A STUDY OF MONTANA'S WATER RESOURCES

36 N

County Y'stone Source of Information

1. Water User Everett J. Schreuder Address Worden

2. Stream Unnamed Tributary to Basin

3. Point of Diversion Section Township Range

4. Description of System

5. Type of Irrigation

6. Original Appropriator Address

7. First Use: Year Acres Irrigated

8. Maximum Use: Year Acres Irrigated

9. Present Use: Year 194 Acres Irrigated 40.00

10. Last Use: Year Why Abandoned

11. Condition of System

12. Land Description Unit L. Sec 36, T 3 N, R 28 E

Remarks:

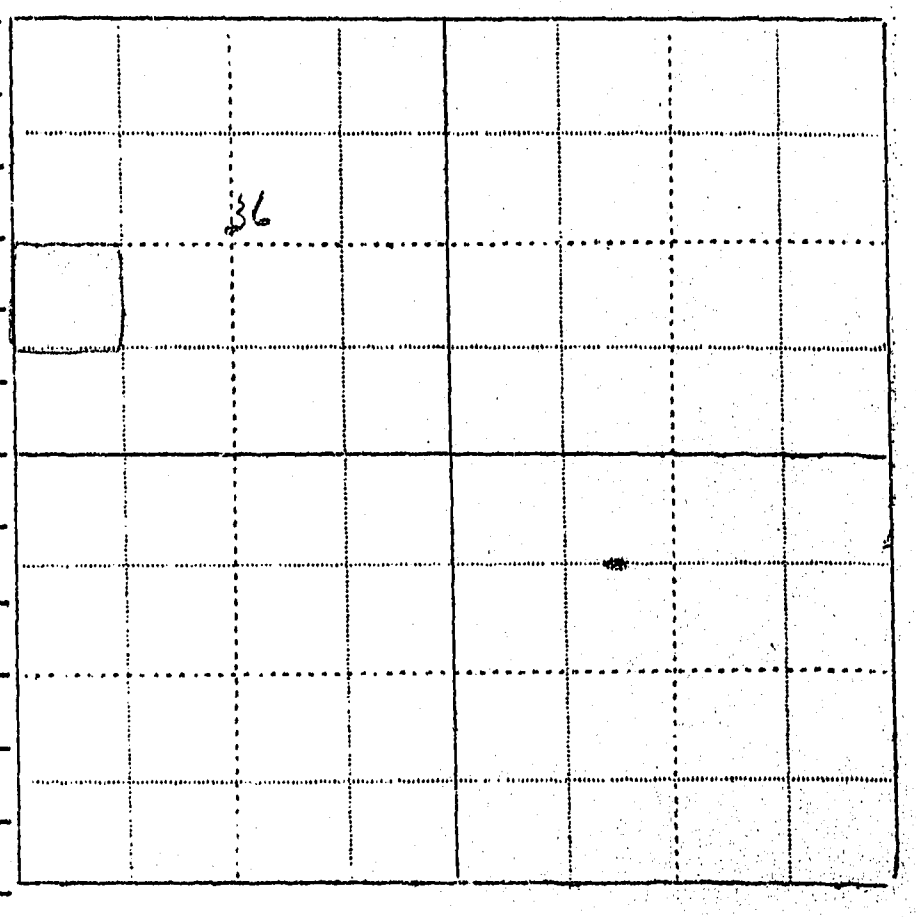

FORM SM-1

A STUDY OF MONTANA'S WATER RESOURCES

25C

County Y'stone Source of Information

1. Water User John Schreuder Address Worden

2. Stream Huntley Tributary to Basin

3. Point of Diversion Section Township Range

4. Description of System

5. Type of Irrigation

6. Original Appropriator Address

7. First Use: Year Acres Irrigated

8. Maximum Use: Year Acres Irrigated

9. Present Use: Year 1942 Acres Irrigated 42.59

10. Last Use: Year Why Abandoned

11. Condition of System

12. Land Description Unit 6 Sec 25, T 3N, R 28E

Remarks:



FORM SM-1

A STUDY OF MONTANA'S WATER RESOURCES

36 M

County Yellowstone Source of Information

1. Water User John Schroeder Address Worden

2. Stream Huntley Tributary to Basin

3. Point of Diversion Section Township Range

4. Description of System

5. Type of Irrigation

6. Original Appropriator Address

7. First Use: Year Acres Irrigated

8. Maximum Use: Year Acres Irrigated

9. Present Use: Year 1947 Acres Irrigated 32.91

10. Last Use: Year Why Abandoned

11. Condition of System

12. Land Description West M- Sec 36, T 3N, R 28 E

Remarks:

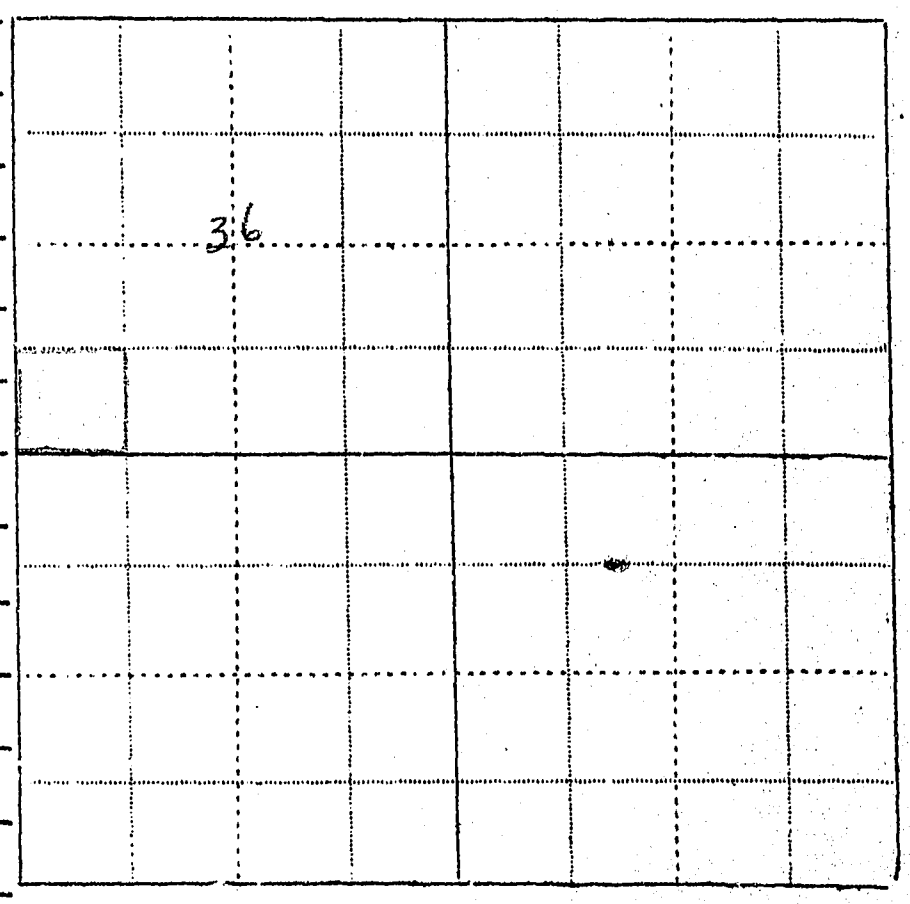

WITNESS Information by

FORM SM-1

A STUDY OF MONTANA'S WATER RESOURCES

35 N

County Yellowstone Source of Information

1. Water User John Schroeder Address Worden

2. Stream Huntley Tributary to Basin

3. Point of Diversion Section Township Range

4. Description of System

5. Type of Irrigation

6. Original Appropriator Address

7. First Use: Year Acres Irrigated

8. Maximum Use: Year Acres Irrigated

9. Present Use: Year 1942 Acres Irrigated 38.99

10. Last Use: Year Why Abandoned

11. Condition of System

12. Land Description Unit P Sec 35, T 3N, R 28E

Remarks:

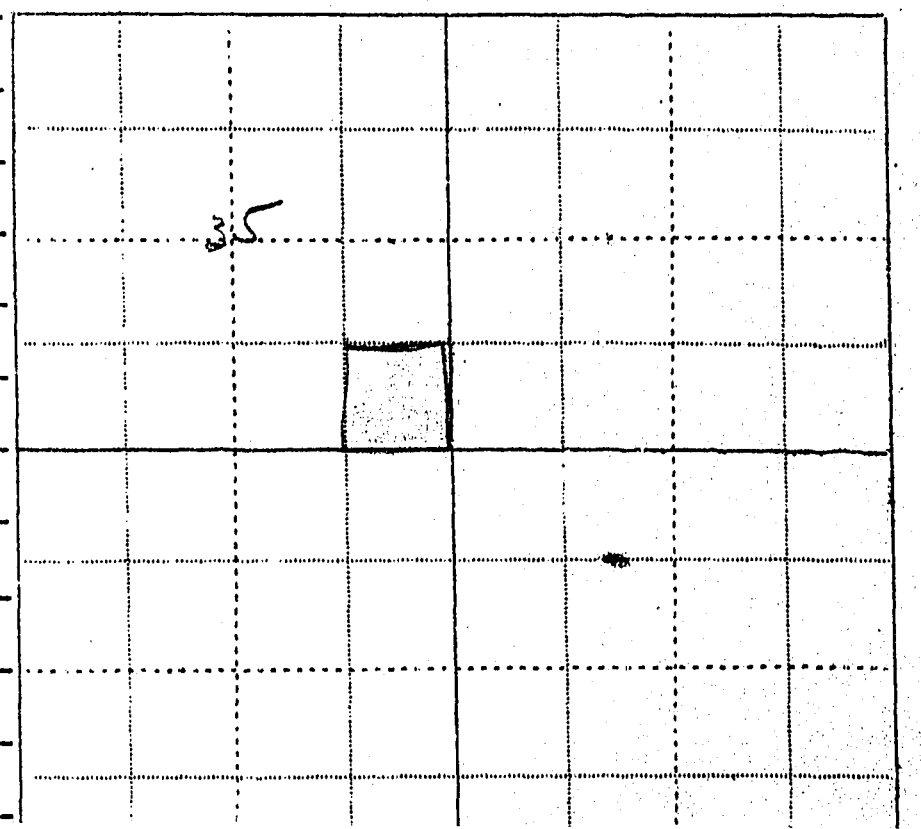

FORM SM-1

A STUDY OF MONTANA'S WATER RESOURCES

354

County Y'stone Source of Information

1. Water User Mary Schrauder Address Worden

2. Stream Hardley Tributary to Basin

3. Point of Diversion Section Township Range

4. Description of System

5. Type of Irrigation

6. Original Appropriator Address

7. First Use: Year Acres Irrigated

8. Maximum Use: Year Acres Irrigated

9. Present Use: Year 194 Acres Irrigated 37.56

10. Last Use: Year Why Abandoned

11. Condition of System

12. Land Description Unit I. Sec 35, T 3N, R 28E

Remarks:

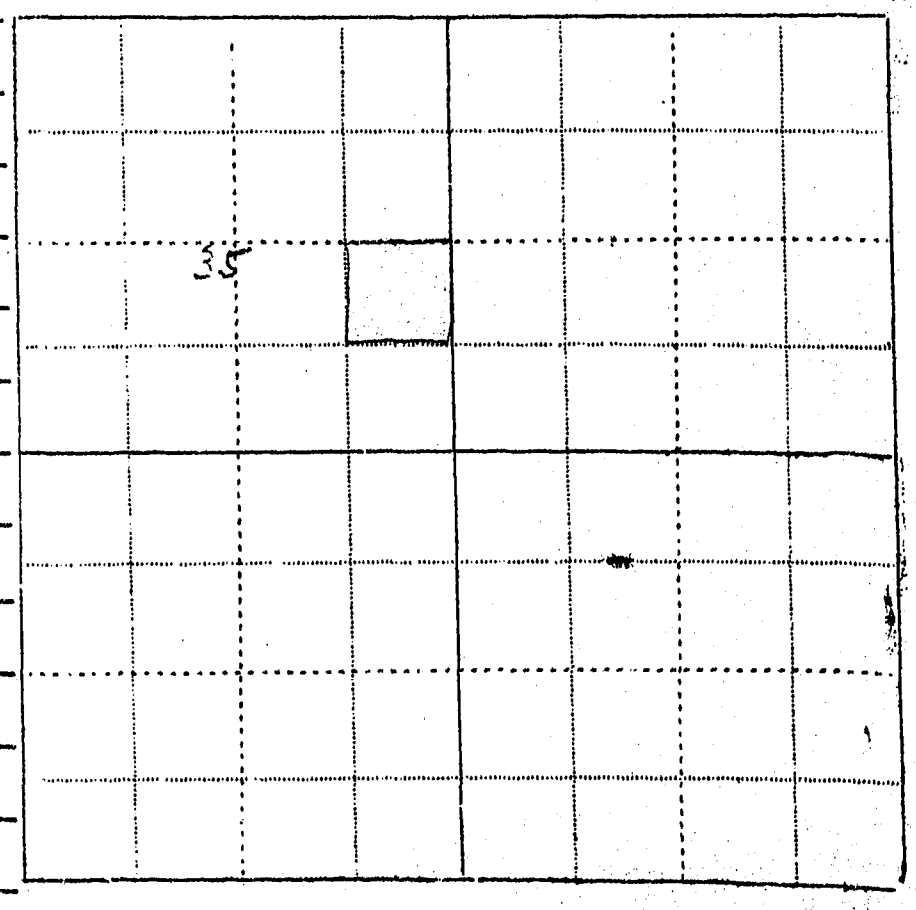

FORM SM-1

A STUDY OF MONTANA'S WATER RESOURCES

36 H

County Stone Source of Information 2016-710 10.24

1. Water User Christina Seidl Address Billings

2. Stream Huntley Tributary to _____ Basin _____

3. Point of Diversion _____ Section _____ Township _____ Range _____

4. Description of System _____

5. Type of Irrigation _____

6. Original Appropriator _____ Address _____

7. First Use: Year _____ Acres Irrigated _____

8. Maximum Use: Year _____ Acres Irrigated _____

9. Present Use: Year 1942 Acres Irrigated 37.90

10. Last Use: Year _____ Why Abandoned _____

11. Condition of System _____

12. Land Description Unit I. Sec 36, T 3N, R 28E

Remarks: _____

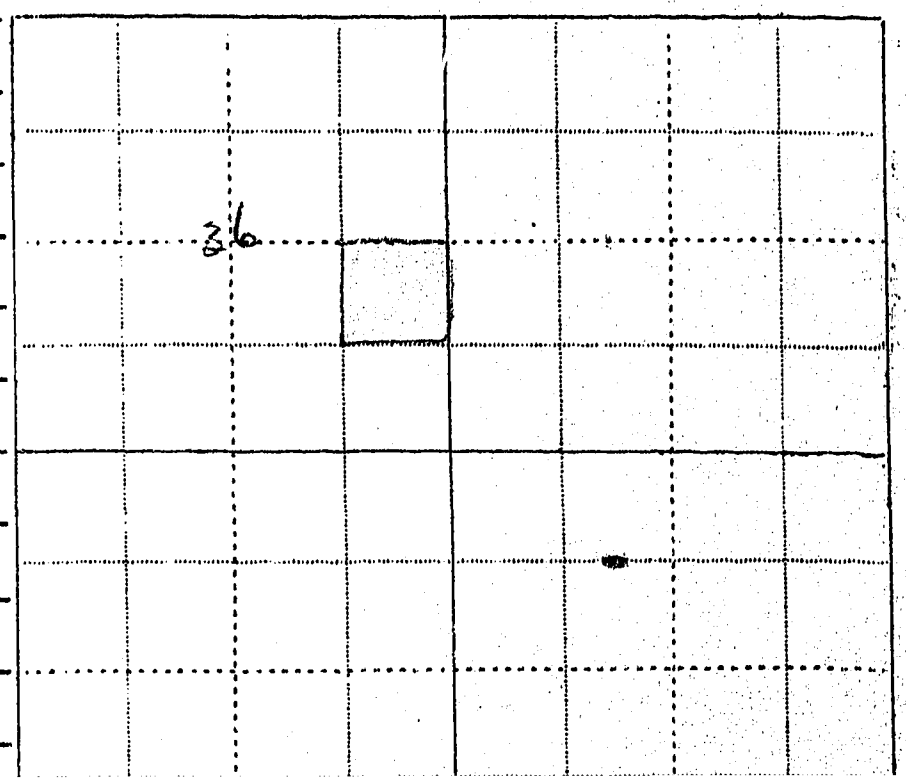

FORM SM-1

A STUDY OF MONTANA'S WATER RESOURCES

27-A

County Y'stone Source of Information

1. Water User Sam Severson Address Huntley

2. Stream Huntley Tributary to Basin

3. Point of Diversion Section Township Range

4. Description of System

5. Type of Irrigation

6. Original Appropriator Address

7. First Use: Year Acres Irrigated

8. Maximum Use: Year Acres Irrigated

9. Present Use: Year Acres Irrigated 90.11

10. Last Use: Year Why Abandoned

11. Condition of System

12. Land Description Unit A. & B. Sec 27, T 3N, R 28E

Remarks:

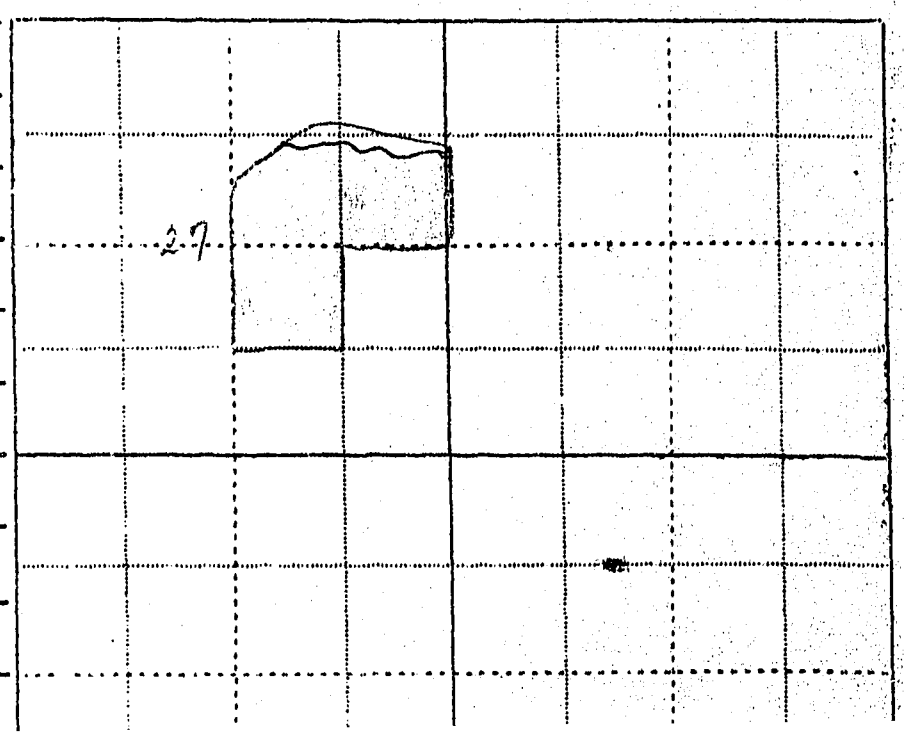

FORM SM-1a

STATE OF MONTANA WATER RESOURCES SURVEY

County Ketone Date

Name of Water User Frankie G Hillman Address

1. Do you own this land? Yes ✓ No ___ If not give the owner's name below:

   Owner's name ___ Address ___

2. Source of Water ___ Water delivered by Huntley

3. Give point of Diversion ___ ¼ ___ ¼ ___ Section ___ Township ___ Range ___

4. Water is obtained by: (Check one) Gravity ___ Pumping ___ Other ___

5. Who first used water on this land? ___ Address ___

6. In what year was this land first irrigated? ___ Approximate Acres ___

7. What is the greatest number of acres you have irrigated? ___ Date ___

8. Present Use: Year 1942 Acres Irrigated 30.28

9. If this land is not irrigated now give date of last use ___

10. State the total number of acres that could be irrigated ___ acres.

11. What is the condition of your irrigation system? ___

12. Land Description: Lot 1-SE¼SE¼ Sec 32, Twp. 3N Range 28 E

Remarks: ___

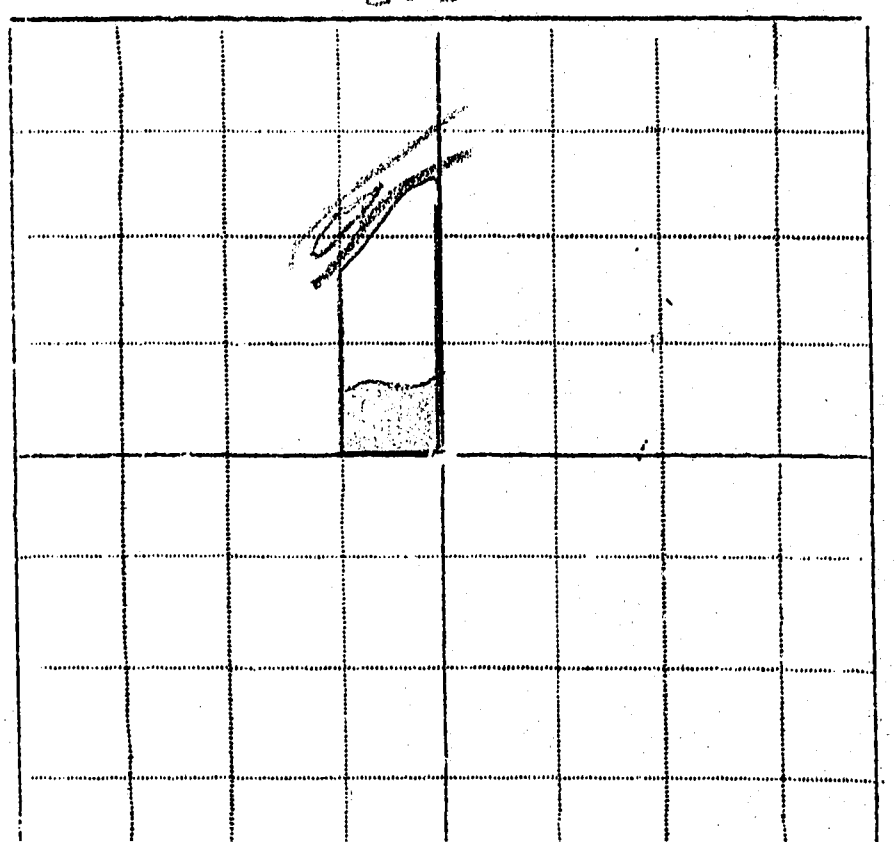

1 Form Ap 10M 8-45

225

STATE ENGINEERS OFFICE
Water Resources Survey

Notice of Appropriation

1. County Yellowstone Book ..... Page ..... Record Misc
2. Name of Appropriator Skillman, Frankie Address .....
3. Date Appropriated 7-22-10 Date Filed 7-22-10

   Amount Appropriated, Miners Inches 500, Cubic Feet per second .....
4. Name of Stream Springs Tributary ..... Basin .....
5. Point of Diversion at springs in NESE¼ of

   Sec. 5 Twp. 2N Rge. 28E Bank of Stream .....
6. Purpose Stock raising & other
7. Description of System ditch
8. Land Description of Intended Place of Use lot 1, SESE¼ sec 32 - 3N-28E
   lot 1, SENE¼, NESE¼ sec 5 - 2N-28E
9. Remarks (Pertaining to Use, etc.) .....

Decree

10. Case No. ..... Date ..... Amt. Decreed: M. I. ..... C. F. S. .....
11. To Whom Decreed ..... Address .....
12. Name of Ditch ..... Maximum Capacity (C. F. S.) .....
13. Date of Priority ..... Purpose .....
14. Land Description of Place of Use as Decreed .....

FORM SM-1

A STUDY OF MONTANA'S WATER RESOURCES

36 A

County Gallatin Source of Information

1. Water User Lillian V Smith Address Hunter

2. Stream Hunter Tributary to Basin

3. Point of Diversion Section Township Range

4. Description of System

5. Type of Irrigation

6. Original Appropriator Address

7. First Use: Year Acres Irrigated

8. Maximum Use: Year Acres Irrigated

9. Present Use: Year 1947 Acres Irrigated 40.00

10. Last Use: Year Why Abandoned

11. Condition of System

12. Land Description Unit A Sec 36, T 3 N, R 2 E

Remarks:

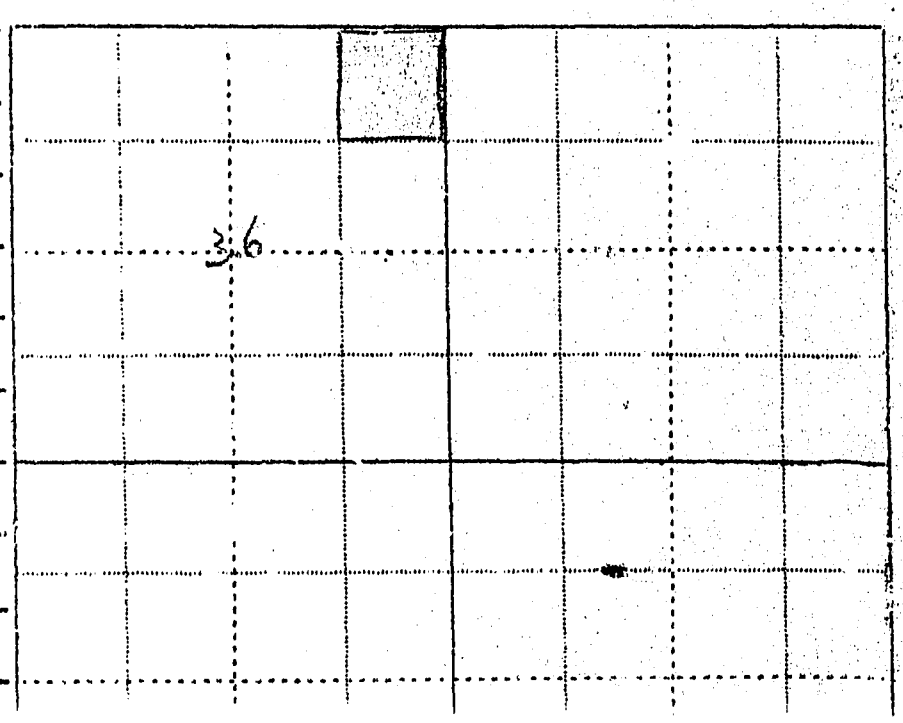

FORM SM-1 John Folkerts — 1943
(Shepherd

A STUDY OF MONTANA'S WATER RESOURCES

32 B

County Yellowstone Source of Information AAA 1664

1. Water User Mat. Ch. L Address

2. Stream B L & D Tributary to Basin

3. Point of Diversion 1 Section Township Range

4. Description of System Headgate & ditches

5. Type of Irrigation gravity

6. Original Appropriator Address

7. First Use: Year Acres Irrigated

8. Maximum Use: Year Acres Irrigated

9. Present Use: Year 1941 Acres Irrigated 58.40

10. Last Use: Year Why Abandoned

11. Condition of System good

12. Land Description Lot 5, NW NE¼, T 3N, R 28 E

Remarks: Maas (Dorman)

= 65 M.I. B L & D.

Tenant - Ewald M Hoefle
Shepherd, Mont.

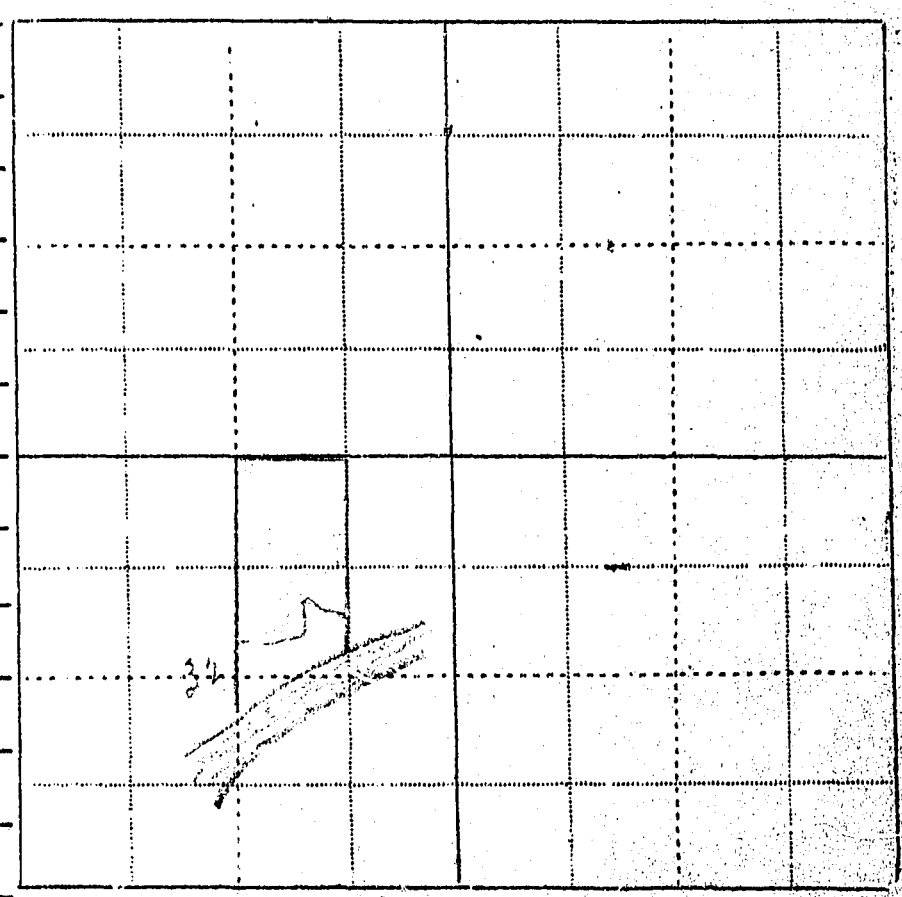

WITNESS M.K. Information by John Folkerts

Place AAA Office June 17-1943

65

FORM SM-

STATE OF MONTANA WATER RESOURCES SURVEY

County_____ Date_____

Name of Water User_____ Address_____

1. Do you own this land? Yes____ No____ If not give the owner's name below:

   Owner's name_____ Address_____

2. Source of Water_____ Water delivered by_____

3. Give point of Diversion ____ ¼ ____ ¼ ____ Section_____ Township____ Range____

4. Water is obtained by: (Check one) Gravity_____ Pumping_____ Other_____

5. Who first used water on this land?_____ Address_____

6. In what year was this land first irrigated?_____ Approximate Acres_____

7. What is the greatest number of acres you have irrigated?_____ Date_____

8. Present Use: Year_____ Acres Irrigated_____

9. If this land is not irrigated now give date of last use_____

10. State the total number of acres that could be irrigated _____acres.

11. What is the condition of your irrigation system?_____

12. Land Description:_____, T.p._____ Range_____

Remarks:_____

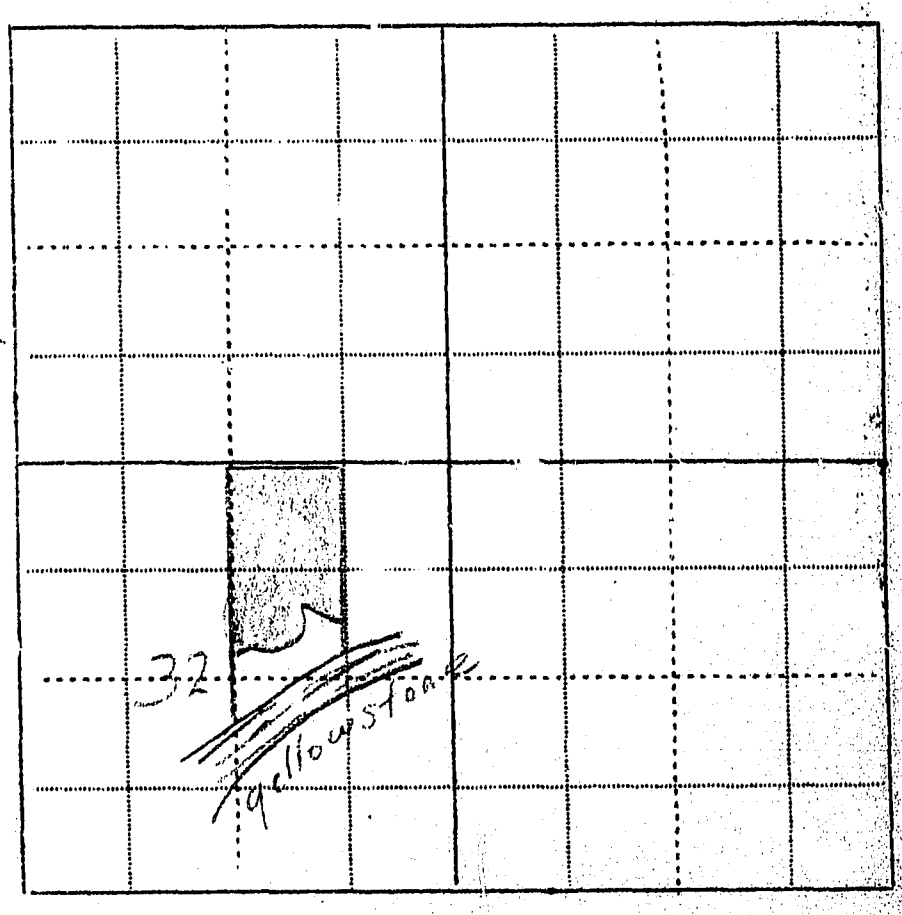

Information by_____ Place_____ Date_____

FORM SM-1

A STUDY OF MONTANA'S WATER RESOURCES

33 H

County Yellowstone Source of Information

1. Water User L. B. Stockton Address Huntley

2. Stream Huntley Tributary to Basin

3. Point of Diversion Section Township Range

4. Description of System

5. Type of Irrigation

6. Original Appropriator Address

7. First Use: Year Acres Irrigated

8. Maximum Use: Year Acres Irrigated

9. Present Use: Year 1942 Acres Irrigated 34.10

10. Last Use: Year Why Abandoned

11. Condition of System

12. Land Description Unit D - Sec 33, T 3N, R 28E

Remarks:

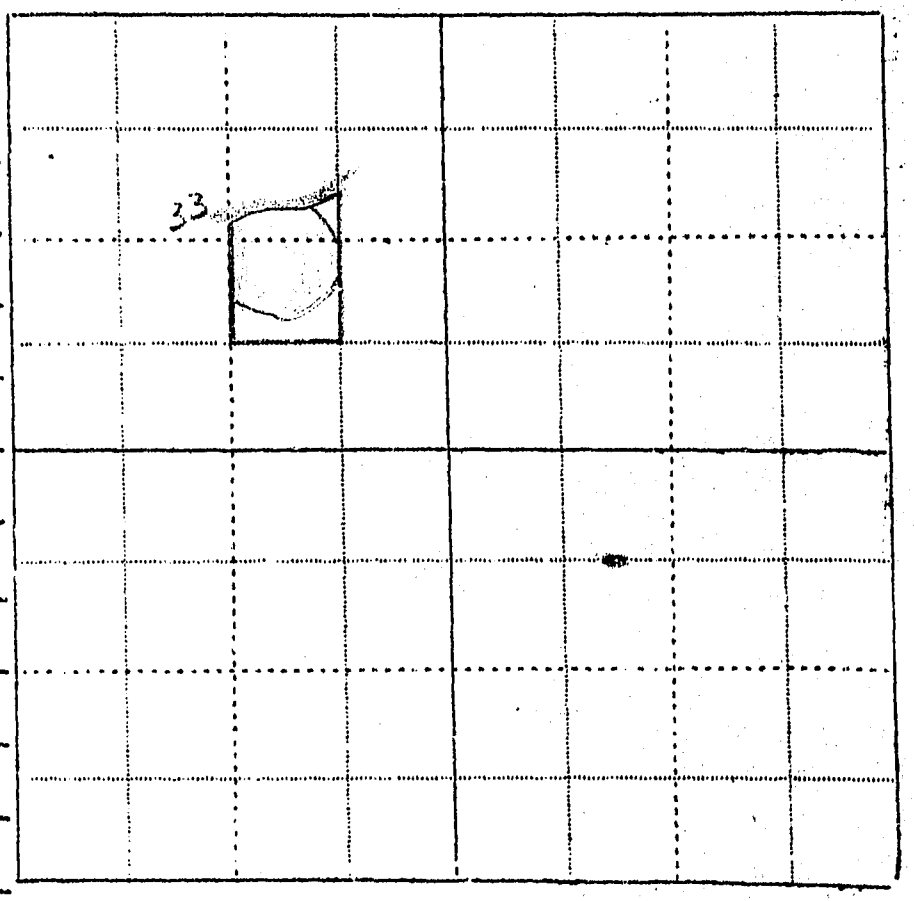

WITNESS Information by

Place

FORM SM-1

279
34 C.

A STUDY OF MONTANA'S WATER RESOURCES

County Yellowstone Source of Information

1. Water User Irma Van Luchene Address Huntley

2. Stream Fire Clay Tributary to Basin

3. Point of Diversion Section Township Range

4. Description of System

5. Type of Irrigation

6. Original Appropriator Address

7. First Use: Year Acres Irrigated

8. Maximum Use: Year Acres Irrigated

9. Present Use: Year 1944 Acres Irrigated 73.79

10. Last Use: Year Why Abandoned

11. Condition of System

12. Land Description Unit F. Sec 27 - Unit B Sec 34, T 3N, R 28E

Remarks:

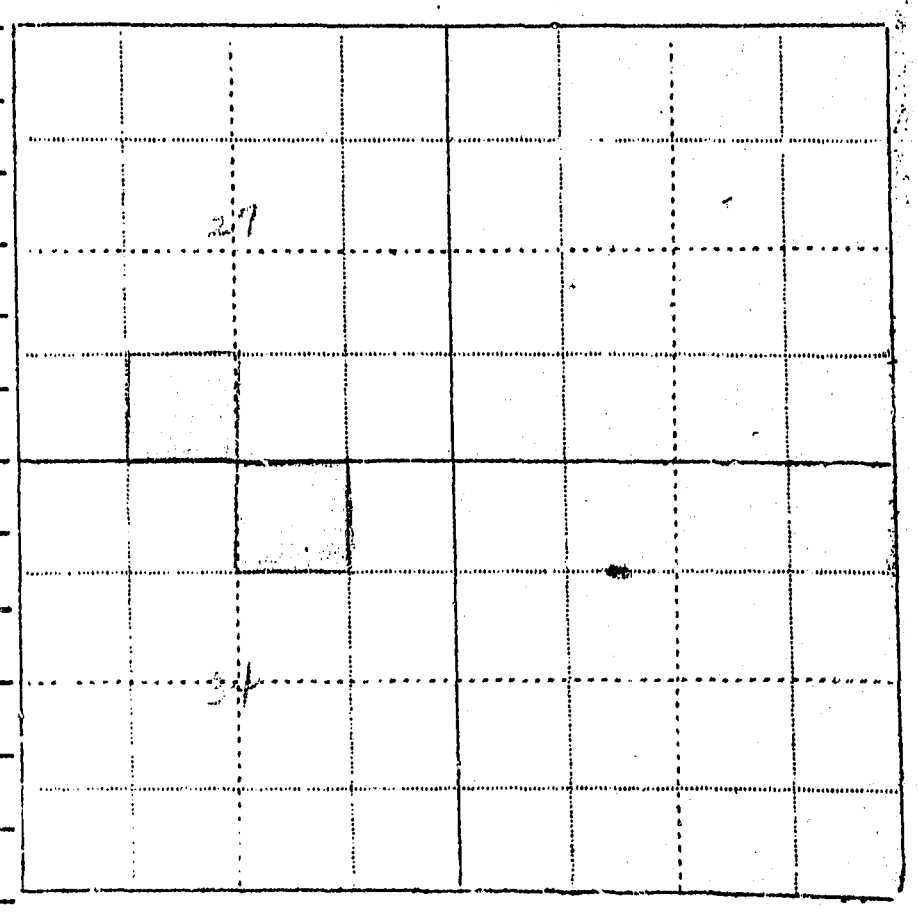

WITNESS Information by

Place

FORM SM-1

A STUDY OF MONTANA'S WATER RESOURCES 25-A

County Yellowstone Source of Information

1. Water User Edith Vernon Address

2. Stream Hawley Tributary to Basin

3. Point of Diversion Section Township Range

4. Description of System

5. Type of Irrigation

6. Original Appropriator Address

7. First Use: Year Acres Irrigated

8. Maximum Use: Year Acres Irrigated

9. Present Use: Year 1942 Acres Irrigated 35.52

10. Last Use: Year Why Abandoned

11. Condition of System

12. Land Description Unit A Sec 25, T 3N, R 28E

Remarks:

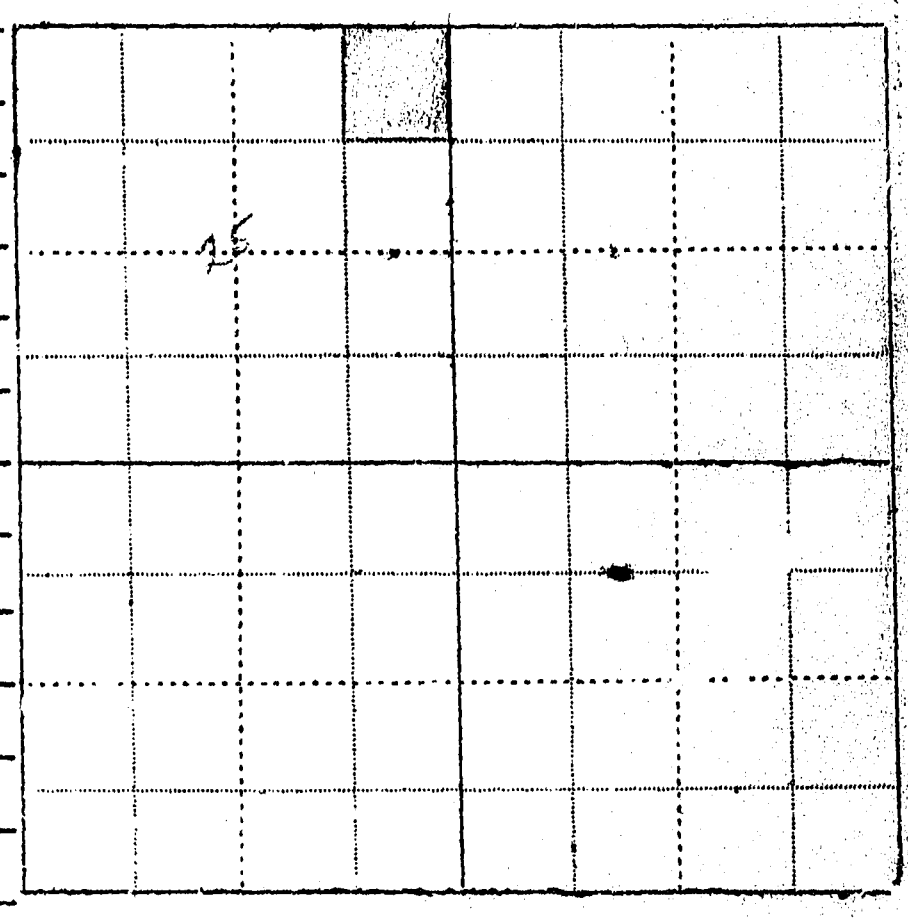

WITNESS Information by

Place

FORM SM-1a

STATE OF MONTANA WATER RESOURCES SURVEY

County Yellowstone Date April 1, 1943

Name of Water User [illegible] Address [illegible]

1. Do you own this land? Yes X No ____ If not give the owner's name below:

Owner's name John C. Voelker Address 620 N. 24th St. Billings

2. Source of Water Yellowstone River Water delivered by B L & I.

Same or ditch Co.

3. Give point of Diversion ____ ¼ ____ ¼ ____ Section ____ Township ____ Range ____

4. Water is obtained by: (Check one) Gravity X Pumping ____ Other ____

5. Who first used water on this land? B L & I. Address Billings

6. In what year was this land first irrigated? 1906 Approximate Acres 71

7. What is the greatest number of acres you have irrigated? 71 Date ?

8. Present Use: Year 1942 Acres Irrigated ~~[illegible]~~ 69

9. If this land is not irrigated now give date of last use ✓

10. State the total number of acres that could be irrigated 71 acres.

11. What is the condition of your irrigation system? Poor

12. Land Description: W½SW¼, Sec. 28, Twp. 3 N. Range 28 E.

Remarks: Has 71 M. I. in the B. L. & I. Ditch – 2 acre feet. Lateral system is poor need to run new ditches. This is the last farm on ditch and if all farmers are irrigating they are short of water or if farmers are not irrigating they do not need water



Information by John C. Voelker Place Billings Date April 6 1943

FORM SM-1

28 B

A STUDY OF MONTANA'S WATER RESOURCES

County Y'stone Source of Information aaa 1680

1. Water User John C Voelker Address ~~Shepherd Mont~~ 620 N 24th

2. Stream _____ Tributary to _____ Basin _____

3. Point of Diversion ¼ ¼ Section _____ Township _____ Range _____

4. Description of System _____

5. Type of Irrigation _____

6. Original Appropriator _____ Address _____

7. First Use: Year _____ Acres Irrigated _____

8. Maximum Use: Year _____ Acres Irrigated _____

9. Present Use: Year 1941 Acres Irrigated 61.4

10. Last Use: Year _____ Why Abandoned _____

11. Condition of System _____

12. Land Description W½ SW¼, Sec 28, T 3N, R 28 E

Remarks: 71 Md. BL+J

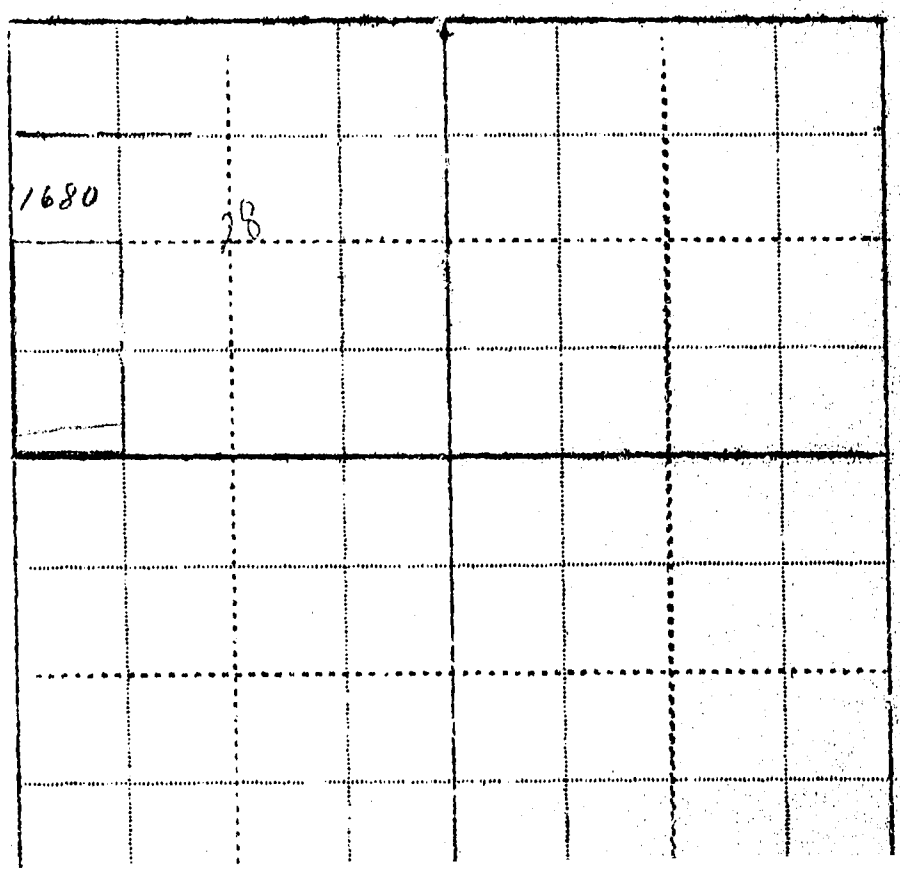

FORM SM-1

A STUDY OF MONTANA'S WATER RESOURCES

25H

County Gallatin Source of Information

1. Water User Gerald O Wade Address Ballantine

2. Stream Hunting Tributary to Basin

3. Point of Diversion Section Township Range

4. Description of System

5. Type of Irrigation

6. Original Appropriator Address

7. First Use: Year Acres Irrigated

8. Maximum Use: Year Acres Irrigated

9. Present Use: Year 1947 Acres Irrigated 40.46

10. Last Use: Year Why Abandoned

11. Condition of System

12. Land Description Unit H. Sec 25, T 3N, R 28E

Remarks:

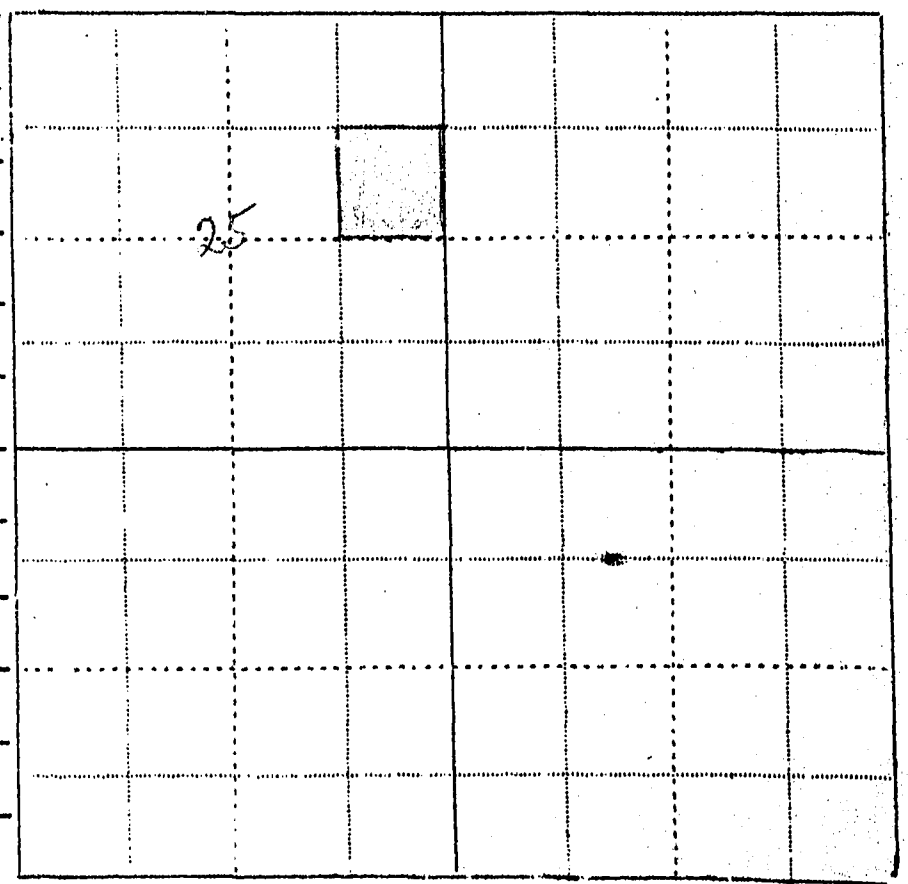

FORM SM-1

A STUDY OF MONTANA'S WATER RESOURCES

24 D

County Stone Source of Information

1. Water User Elmer A Walker Address Worden

2. Stream Lost Cow Tributary to Basin

3. Point of Diversion 1/4 1/4 Section Township Range

4. Description of System

5. Type of Irrigation

6. Original Appropriator Address

7. First Use: Year Acres Irrigated

8. Maximum Use: Year Acres Irrigated

9. Present Use: Year 1942 Acres Irrigated 31.94

10. Last Use: Year Why Abandoned

11. Condition of System

12. Land Description Unit E. Sec. 24, T 37, R 28 E

Remarks:



FORM SM-1

27 I

A STUDY OF MONTANA'S WATER RESOURCES

County Yistone Source of Information

1. Water User J. R. Walker Address Huntley

2. Stream Huntley Tributary to Basin

3. Point of Diversion Section Township Range

4. Description of System

5. Type of Irrigation

6. Original Appropriator Address

7. First Use: Year Acres Irrigated

8. Maximum Use: Year Acres Irrigated

9. Present Use: Year 1942 Acres Irrigated 33.15

10. Last Use: Year Why Abandoned

11. Condition of System

12. Land Description Unit G. Sec 27 . T 3N , R 28E
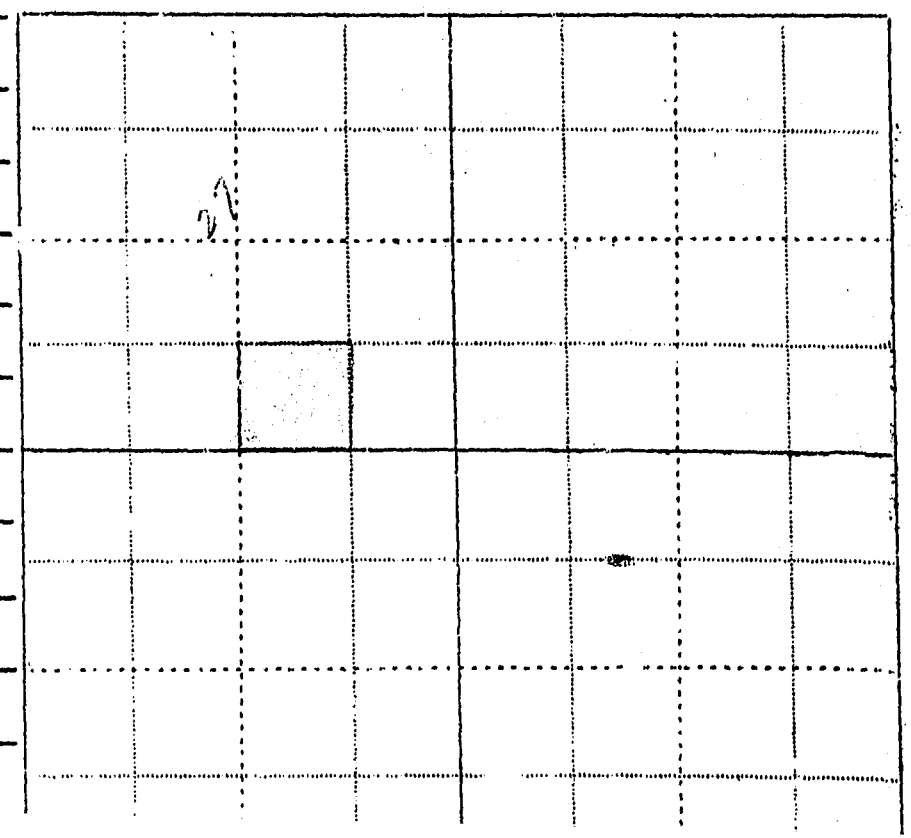
Remarks: