FORM SM-1a

STATE OF MONTANA WATER RESOURCES SURVEY

County Yellowstone Date April 1, 1943

Name of Water User Geo. P. & W. I. Weller Address Shepherd

1. Do you own this land? Yes X No ____ If not give the owner's name below:

   Owner's name _____ Address _____

2. Source of Water Yellowstone River Water delivered by B. L. & I.

3. Give point of Diversion ____ ¼ ____ ¼ ____ Section _____ Township ____ Range ____

4. Water is obtained by: (Check one) Gravity X Pumping ____ Other ____

5. Who first used water on this land? _____ Address _____

6. In what year was this land first irrigated? _____ Approximate Acres _____

7. What is the greatest number of acres you have irrigated? _____ Date _____

8. Present Use: Year 1942 Acres Irrigated 59

9. If this land is not irrigated now give date of last use _____

10. State the total number of acres that could be irrigated 75 acres.

11. What is the condition of your irrigation system? fair

12. Land Description: S½SE¼, Sec. 29, Twp. 3 N. Range 28 E.

Remarks: Has 50 M. I. in the B. L. & I. Ditch

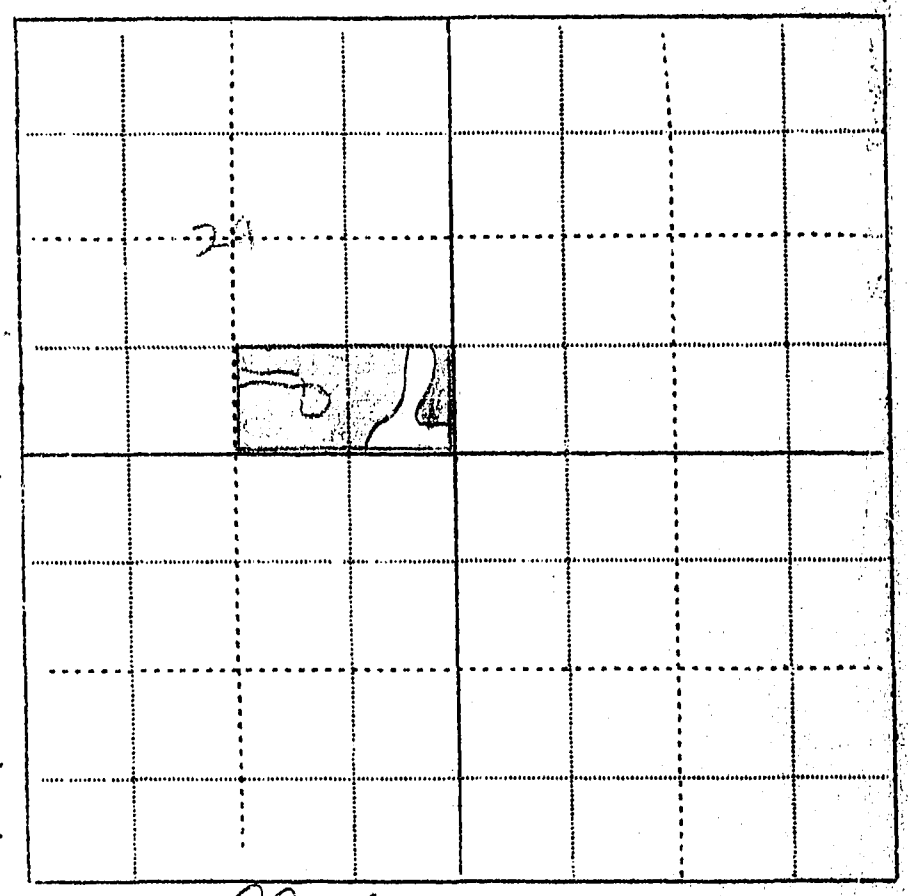

Information by Geo P Weller Place Shepherd Date April 3 1943

I believe this is correct. Geo. P. Weller

FORM SM-1

A STUDY OF MONTANA'S WATER RESOURCES

29 D

County Yellowstone Source of Information Ownership + Photo

1. Water User Geo. P. + W. J. Walker Address Shepherd, Mont.

2. Stream _____ Tributary to _____ Basin _____

3. Point of Diversion _____ Section _____ Township _____ Range _____

4. Description of System _____

5. Type of Irrigation _____

6. Original Appropriator _____ Address _____

7. First Use: Year _____ Acres Irrigated _____

8. Maximum Use: Year _____ Acres Irrigated _____

9. Present Use: Year 1941 Acres Irrigated 59.00 est

10. Last Use: Year _____ Why Abandoned _____

11. Condition of System _____

12. Land Description S½ SE¼ Sec 29, T 3N, R 28E

Remarks: 50 Mcl - BL + D.

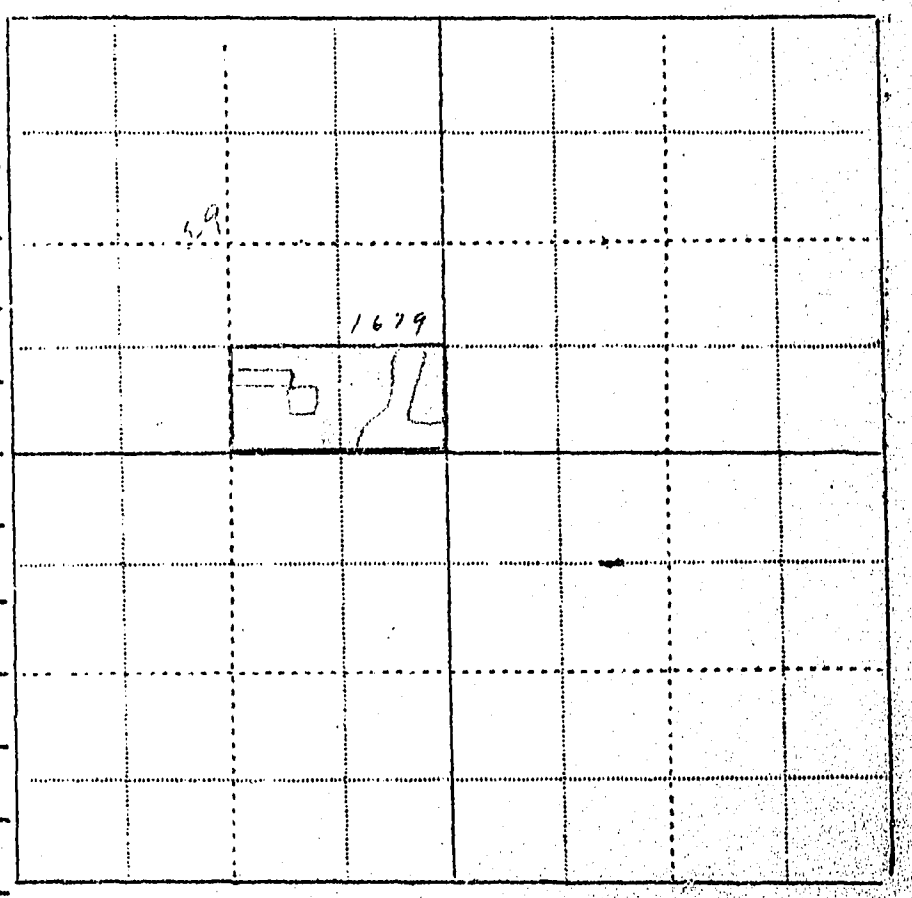

Water would select Measure

FORM SM-1

32 E
33 E

A STUDY OF MONTANA'S WATER RESOURCES

County Gallatin Source of Information

1. Water User Frank H. Walter Address Huntley

2. Stream Mill Creek Tributary to Basin

3. Point of Diversion Section Township Range

4. Description of System

5. Type of Irrigation

6. Original Appropriator Address

7. First Use: Year Acres Irrigated

8. Maximum Use: Year Acres Irrigated

9. Present Use: Year 1942 Acres Irrigated 29.94

10. Last Use: Year Why Abandoned

11. Condition of System

12. Land Description Lot 2 Sec 32, Lot 1 Sec 33, T 3N, R 28E

Remarks:

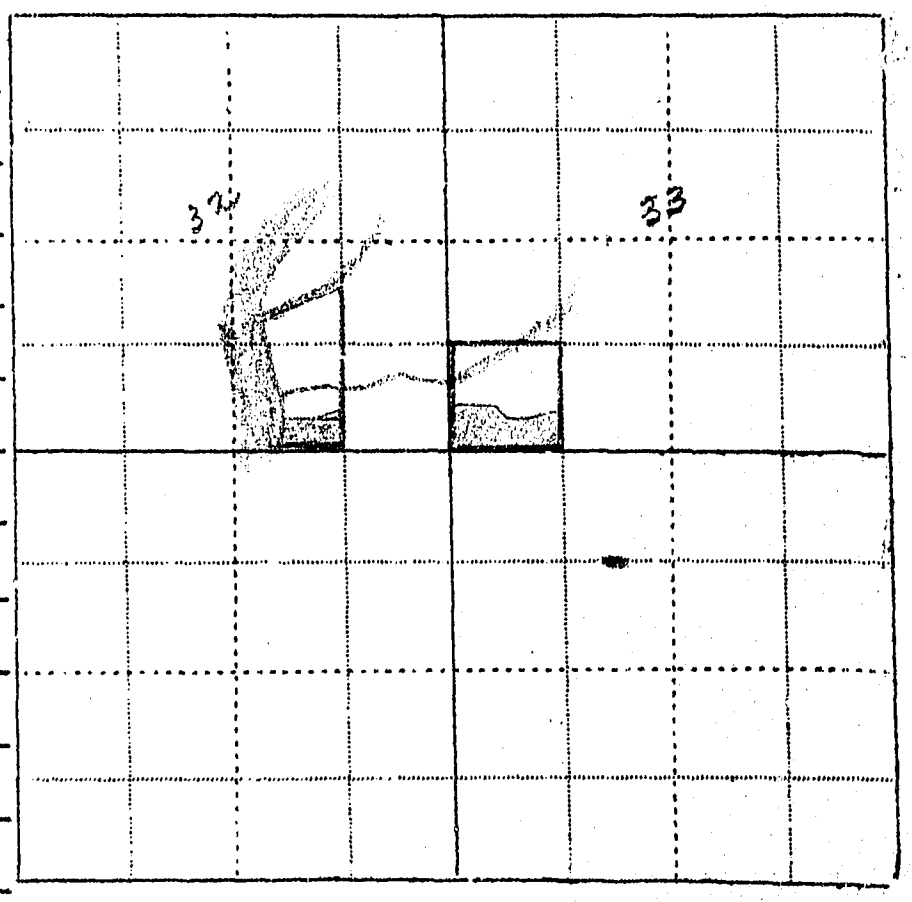

WITNESS Information by

Place

FORM SM-1

A STUDY OF MONTANA'S WATER RESOURCES

34E

County Gallatin Source of Information

1. Water User Frank H. Walter Address Huntley

2. Stream Huntley Tributary to Basin

3. Point of Diversion Section Township Range

4. Description of System

5. Type of Irrigation

6. Original Appropriator Address

7. First Use: Year Acres Irrigated

8. Maximum Use: Year Acres Irrigated

9. Present Use: Year 1942 Acres Irrigated 40.00

10. Last Use: Year Why Abandoned

11. Condition of System

12. Land Description Unit 7, Sec 34, T 3N, R 28E

Remarks:

FORM SM-1

33 C

A STUDY OF MONTANA'S WATER RESOURCES

County Yellow Source of Information

1. Water User James C Wroughton Address Huntley

2. Stream Huntley Tributary to Basin

3. Point of Diversion Section Township Range

4. Description of System

5. Type of Irrigation

6. Original Appropriator Address

7. First Use: Year Acres Irrigated

8. Maximum Use: Year Acres Irrigated

9. Present Use: Year 1942 Acres Irrigated 40.37

10. Last Use: Year Why Abandoned

11. Condition of System

12. Land Description Unit M. Sec 33, T 3N, R 28E

Remarks:

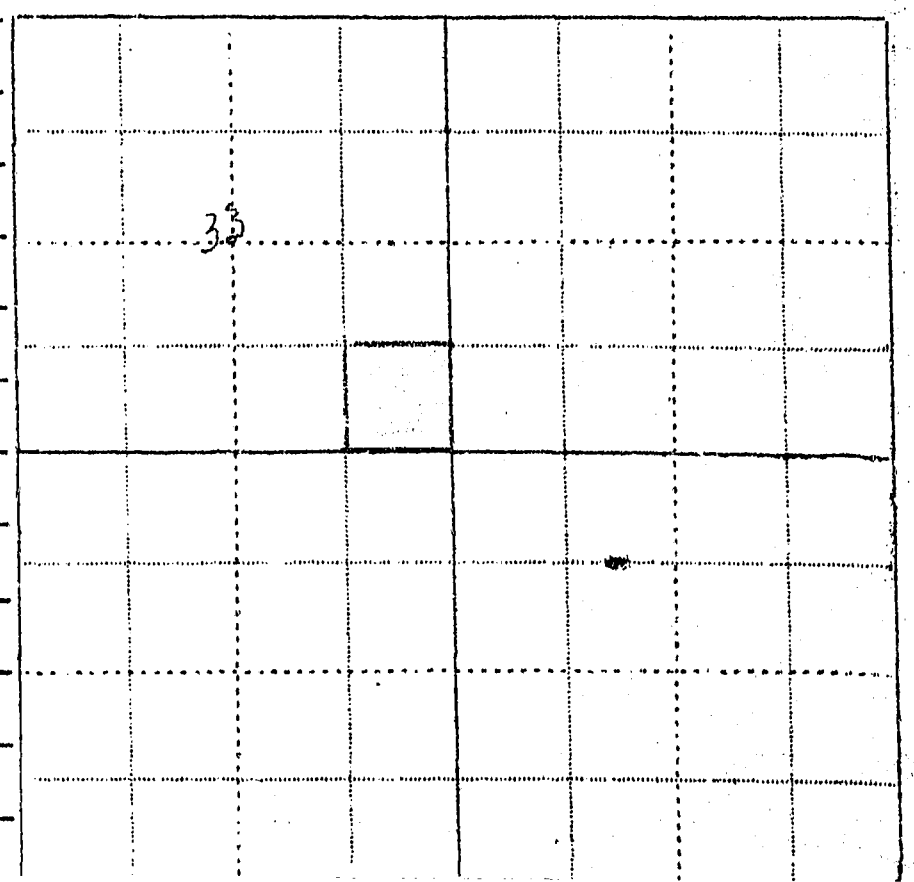

Yellowstone

Township 3 North, Range 29 East

Water User

Armour, O. L.
Baird, Vinnie
Banderob, R. E.
Barlean, Geo. A.
Bartholomew, Wilbur
Baum, Jacob
Bowen, Fred W.
Bowen, Isabel
Brown, Aaron L.
Bussinger, Martha
Bussinger, Paul
Cade, Minnie J.
Carlson, Algot
Carlson, Freda
Carlstrom, Carl H.
Chesterman, Frank
Clifford, Norman Jr.
Colthart, Lucy S.
Cormier, Albert
Creed, Minnie & Leona
Davis, Glen
Downing, E.
Dunlap, Frances B.
Fenwick, Frank
Fisher, Frank
Focher, Vavrin
Frazer, Elinore
Furthmyre, Huston C.
Furthmyre, Richard W.
Gahagan, Dale A.
Gahagan, Paul D.
Gahagan, Ruth A.
Gahagan, V. B.
Gahagan, V. S.
Giddings, Chas. R.
Giddings, Elizabeth M.
Gilmore, E. W.
Gilmore, Zana P.
Graham, H. H.
Graham, Josephine
Hamra, Charles
Hamra, James
Hanson, Hans C.
Healow, Myrtle
Hofferber, Geo.
Horn, Geo. S.
Howard, C. S.
Howard, Eula J.

Water User

Huntley Project Irriga. Dist.
Johannes, Conrad
Johannes, Philip
Johnson, Effie D.
Jones, Wm. R.
Karst, Maggie
Kautz, Heinrich
Keil, John
Kingberg, Anton
Kingberg, Anton
Kinmonth, Chas. F.
Klein, Edwin J.
Klein, Mildred
Koester, Otto H.
Kostoryz, Alois
Kostoryz, Anna
Kraska, Frank
Lyons, Blanche
Lyons, Cory
Makinson, A. L.
Mattison, C. E.
Mattison, C. E.
McDonald, Josephine
McIntyre, A. E.
McIntyre, A. P.
Mills, J. J., Jr.
Moore, Frank M.
Mueller, John H.
Mueller, John K.
Mueller, Mary E.
Neilson, Carl C.
Nelson, O. G.
Oblander, Fred
Oregon Mtg. Co.
Orthman, Mathilda
Osmond, W. P.
Peterson, Frank
Peterson, Minnie
Peterson, Violet
Pohlman, Mrs. Jessie
Powell, G. J.
Powell, G. H.
Powers, Mrs. W. L.
Propp, Carl F.
Pue, Geo. D.
Reed, C. C.
Reed, C. C. & Thressia
Reed, Thressia
Reed, H. L.

Yellowstone

Water User

Reich, Morris
Reickhoff, W. F.
Rorex, Florence
Sanborn, J. L.
Saunders, Walter B.
Sherman, E. V.
Sherman, Frank
Sherman, Gerald P.
Sherman, P. F.
Sindelar, Chas.
Sindelar, Frank
Sindelar, James
Sindelar, Mary
Smith, A. W. C.
Smith, E. F.
Smith, Katie
Stanton, Forest A.
Stech, Vincenz
Storin, J. H.
Switzer, Lydia
Thompson, Guy & Lena
Thompson, H. J.
Thompson Realty Co.
VanHouten, J. D.
Wade, E. Ornie
Wagerman, Peter
Walter, Edward
Ware, Lelia M.
Ware, Mary F.
Windecker, E. F.
Worden, City of

FORM SM-1

A STUDY OF MONTANA'S WATER RESOURCES

County Gallatin Source of Information

1. Water User O. L. Armour Address Wordell

2. Stream Huntley Tributary to Basin

3. Point of Diversion Section Township Range

4. Description of System

5. Type of Irrigation

6. Original Appropriator Address

7. First Use: Year Acres Irrigated

8. Maximum Use: Year Acres Irrigated

9. Present Use: Year 1942 Acres Irrigated 36.29

10. Last Use: Year Why Abandoned

11. Condition of System

12. Land Description Unit L - Sec 31, T 3N, R 29E

Remarks:

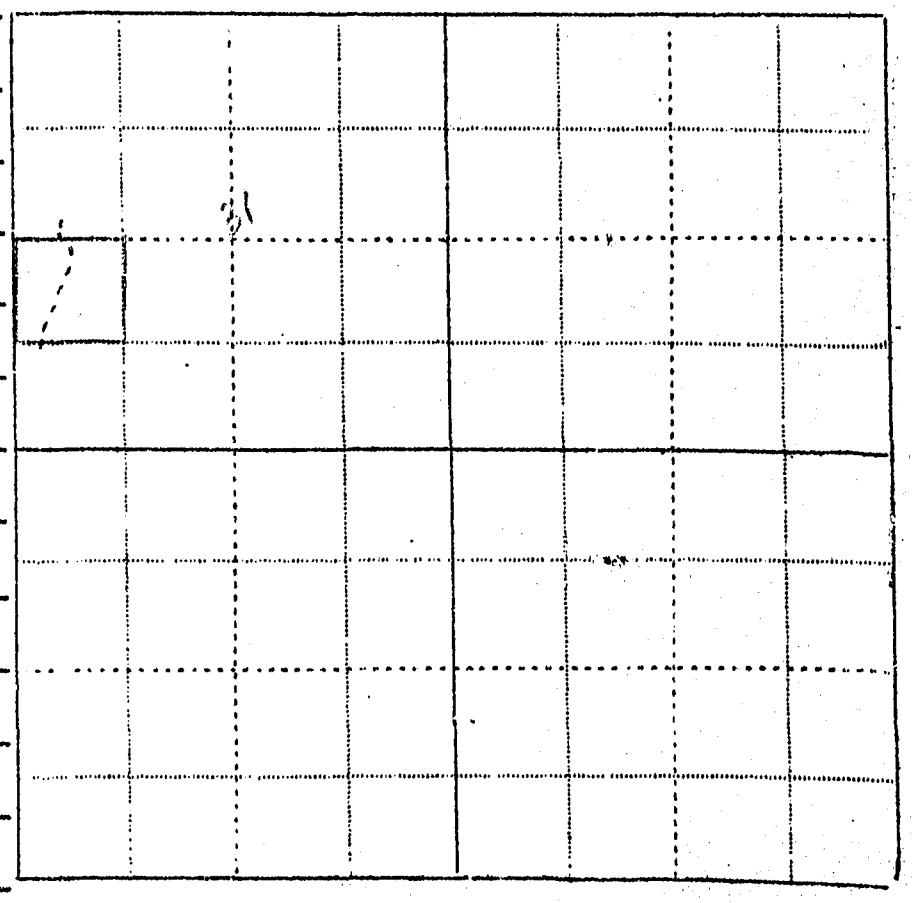

WITNESS Information by

FORM SM-1

A STUDY OF MONTANA'S WATER RESOURCES

33 H

County Gallatin Source of Information

1. Water User Vinnie Baird Address Ballantine

2. Stream Huntley Tributary to Basin

3. Point of Diversion Section Township Range

4. Description of System

5. Type of Irrigation

6. Original Appropriator Address

7. First Use: Year Acres Irrigated

8. Maximum Use: Year Acres Irrigated

9. Present Use: Year 1947 Acres Irrigated 38.50

10. Last Use: Year Why Abandoned

11. Condition of System

12. Land Description Unit 4 Sec 33, T 3N, R 29 E

Remarks:

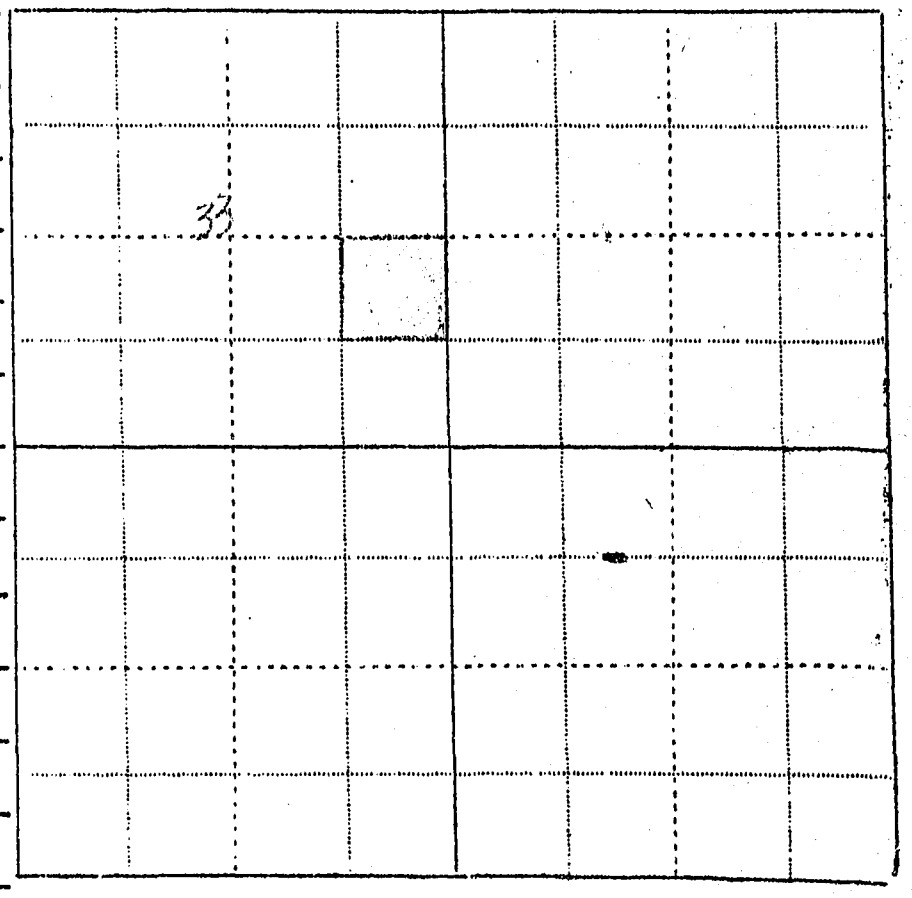

WITNESS Information by

Place

FORM SM-1

A STUDY OF MONTANA'S WATER RESOURCES

21 E

County Gallatin Source of Information

1. Water User R. E. Bandlow Address Wardell

2. Stream Huntley Tributary to Basin

3. Point of Diversion Section Township Range

4. Description of System

5. Type of Irrigation

6. Original Appropriator Address

7. First Use: Year Acres Irrigated

8. Maximum Use: Year Acres Irrigated

9. Present Use: Year 1942 Acres Irrigated 29.01

10. Last Use: Year Why Abandoned

11. Condition of System

12. Land Description West D Sec 21, T, R

Remarks:

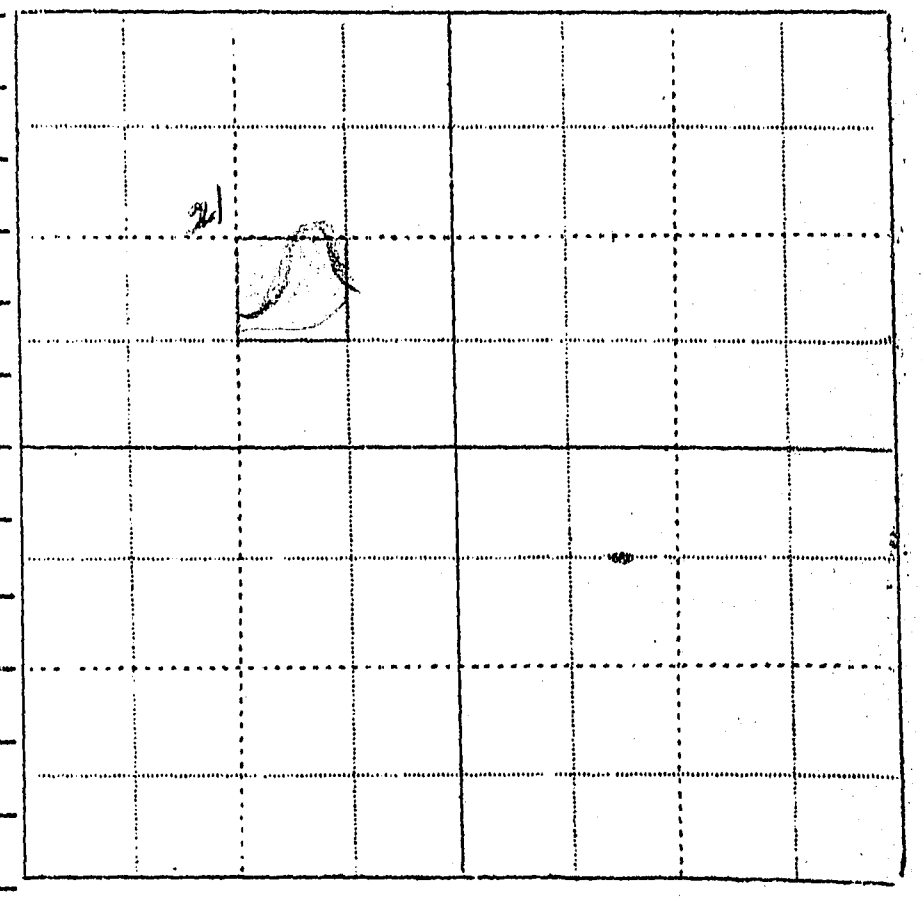

WITNESS Information by

Place

FORM SM-1

A STUDY OF MONTANA'S WATER RESOURCES

19A

County Gallatin Source of Information

1. Water User Geo. A. Barlean Address R-1- David City, Nebr.

2. Stream Huntley Tributary to Basin

3. Point of Diversion ¼ ¼ Section Township Range

4. Description of System

5. Type of Irrigation

6. Original Appropriator Address

7. First Use: Year Acres Irrigated

8. Maximum Use: Year Acres Irrigated

9. Present Use: Year 1947 Acres Irrigated 64.00

10. Last Use: Year Why Abandoned

11. Condition of System

12. Land Description Unit A Sec 19, T 3N, R 29 E

Remarks:

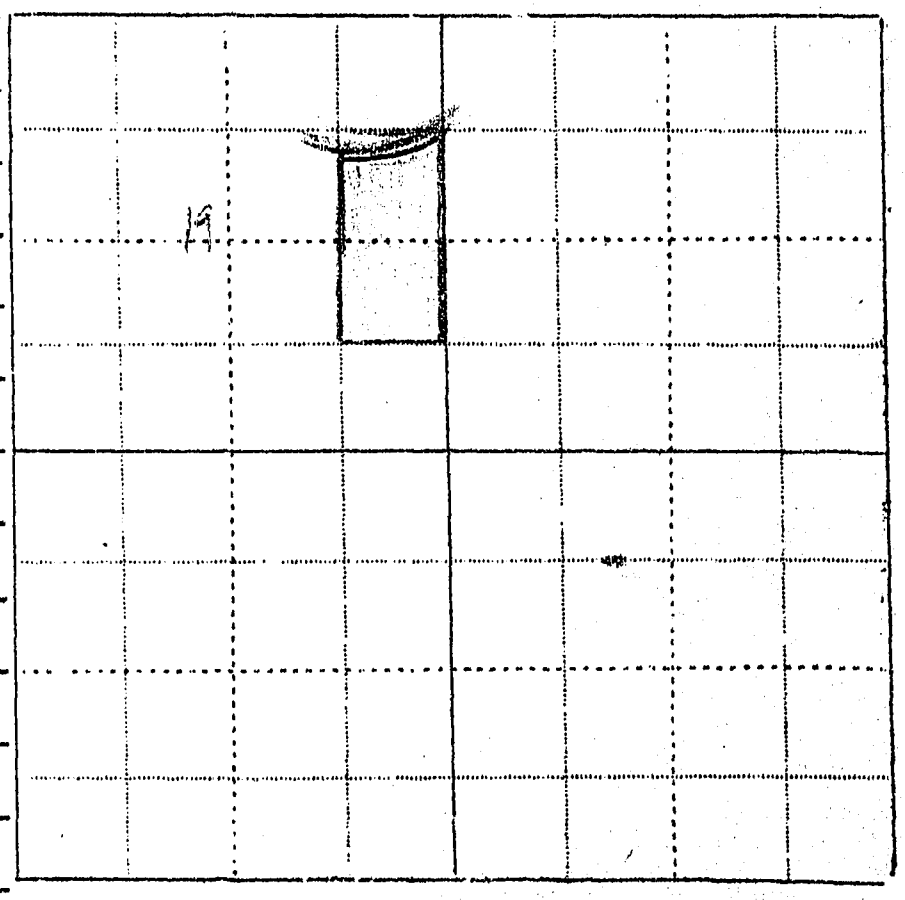

WITNESS Information by

FORM SM-1

36 E

A STUDY OF MONTANA'S WATER RESOURCES

County Gallatin Source of Information

1. Water User Wilbur Bartholomew Address Ballantine

2. Stream Huntley Tributary to Basin

3. Point of Diversion Section Township Range

4. Description of System

5. Type of Irrigation

6. Original Appropriator Address

7. First Use: Year Acres Irrigated

8. Maximum Use: Year Acres Irrigated

9. Present Use: Year 1942 Acres Irrigated 40.00

10. Last Use: Year Why Abandoned

11. Condition of System

12. Land Description Unit M Sec 36, T 3N, R 29E

Remarks:

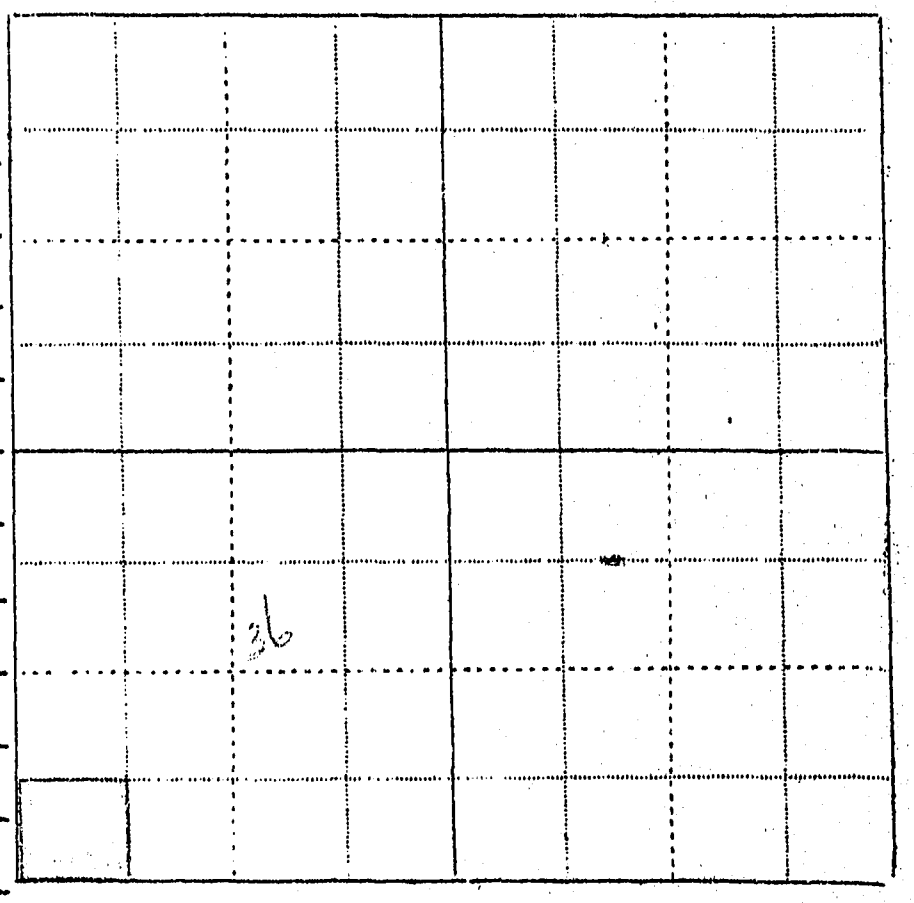

WITNESS Information by

Place

FORM SM-1

26 E
34 A

A STUDY OF MONTANA'S WATER RESOURCES

County Yellowstone Source of Information

1. Water User Jacob Baum Address Worden
2. Stream Huntley Tributary to Basin
3. Point of Diversion Section Township Range
4. Description of System
5. Type of Irrigation
6. Original Appropriator Address
7. First Use: Year Acres Irrigated
8. Maximum Use: Year Acres Irrigated
9. Present Use: Year Acres Irrigated 146.62
10. Last Use: Year Why Abandoned
11. Condition of System
12. Land Description Unit L Sec 26, T 3N, R 29E
    Unit I + H. Sec 34

Remarks:

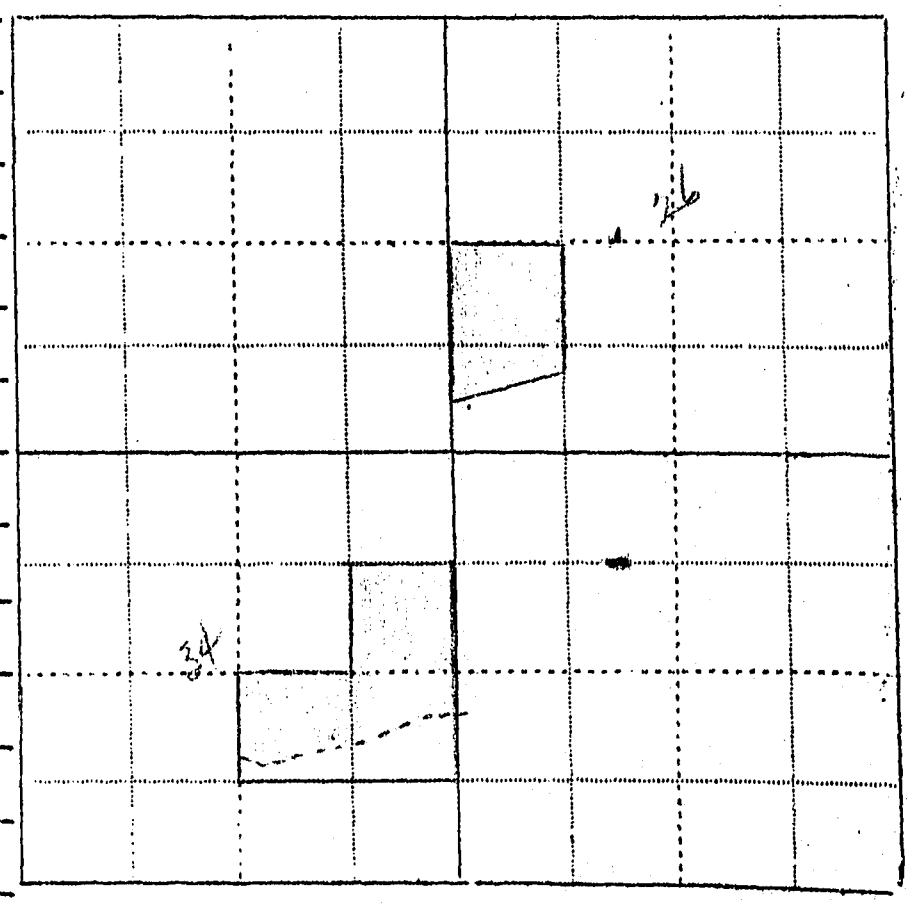

WITNESS Information by

Place

FORM SM-1

A STUDY OF MONTANA'S WATER RESOURCES

County Granite Source of Information

1. Water User Fred W Bowen Address Warden

2. Stream Huntley Tributary to Basin

3. Point of Diversion Section Township Range

4. Description of System

5. Type of Irrigation

6. Original Appropriator Address

7. First Use: Year Acres Irrigated

8. Maximum Use: Year Acres Irrigated

9. Present Use: Year 1962 Acres Irrigated 71.35

10. Last Use: Year Why Abandoned

11. Condition of System

12. Land Description Unit L & M Sec 30, T 37, R 29 E

Remarks:

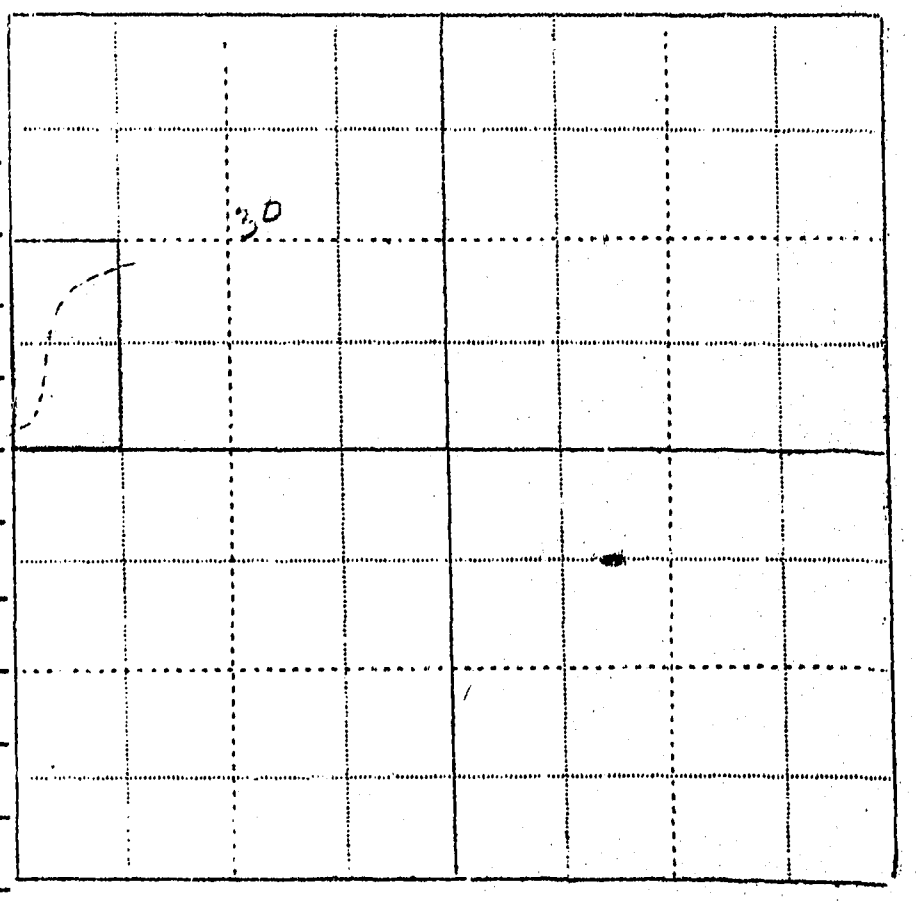

WITNESS Information by

Place

FORM SM-1

A STUDY OF MONTANA'S WATER RESOURCES

31 K

County Yellowstone Source of Information

1. Water User Gaskill Ranch Address Worden

2. Stream Huntley Tributary to Basin

3. Point of Diversion Section Township Range

4. Description of System

5. Type of Irrigation

6. Original Appropriator Address

7. First Use: Year Acres Irrigated

8. Maximum Use: Year Acres Irrigated

9. Present Use: Year 1947 Acres Irrigated 41.18

10. Last Use: Year Why Abandoned

11. Condition of System

12. Land Description Unit K Sec 31, T 2 N, R 29 E

Remarks:

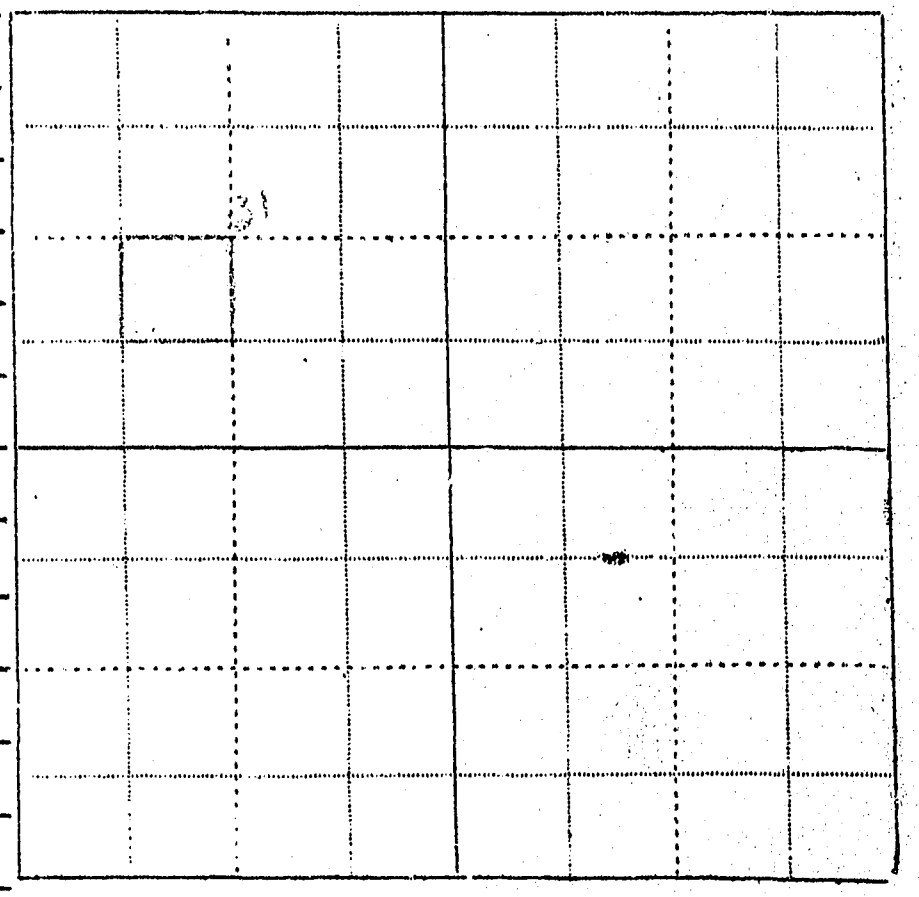

WITNESS Information by

Place

Form DNR-1

A STUDY OF MONTANA'S WATER RESOURCES

26 C

County Yellowstone Source of Information

1. Water User Aaron L. Brown Address Worden

2. Stream Huntley Tributary to Basin

3. Point of Diversion Section Township Range

4. Description of System

5. Type of Irrigation

6. Original Appropriator Address

7. First Use: Year Acres Irrigated

8. Maximum Use: Year Acres Irrigated

9. Present Use: Year 1947 Acres Irrigated 184.40

10. Last Use: Year Why Abandoned

11. Condition of System

12. Land Description Partly P. + C. Sec 26, T 3N, R 29E

Remarks:

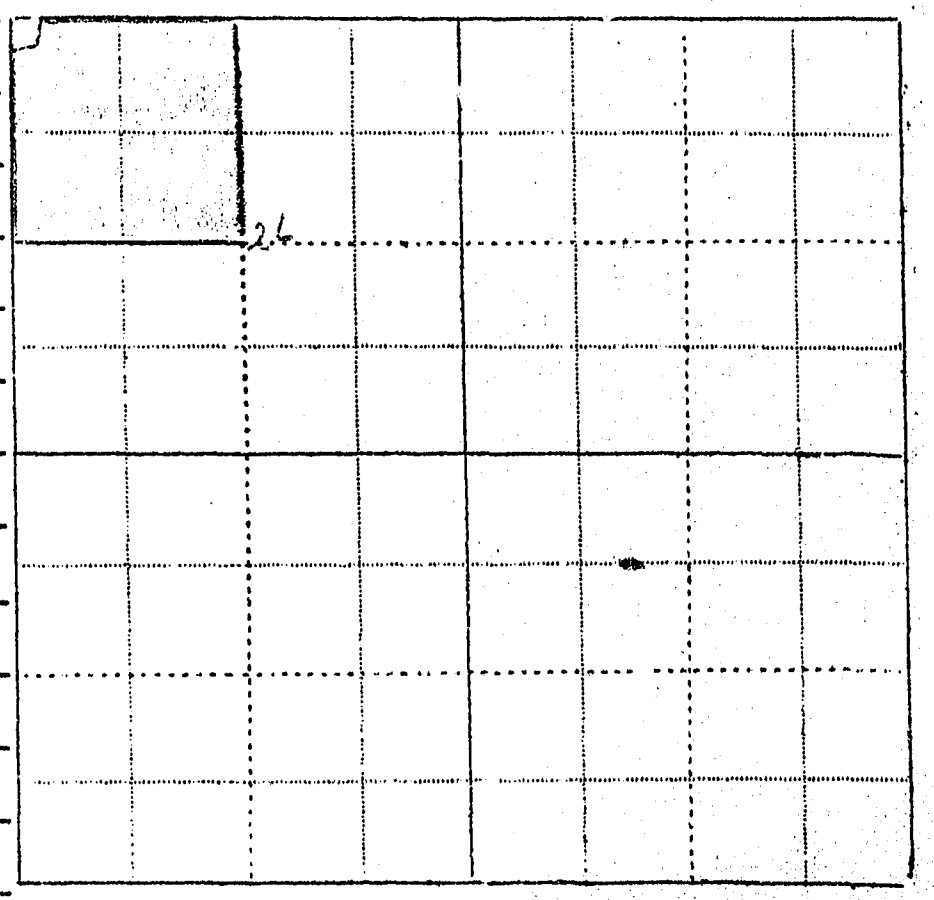

WITNESS Information by

FORM SM-1

A STUDY OF MONTANA'S WATER RESOURCES

20 A

County Yellowstone Source of Information Warden

1. Water User Martha Buzzinger Address Worden

2. Stream Huntley Tributary to _____ Basin _____

3. Point of Diversion _____ Section _____ Township _____ Range _____

4. Description of System _____

5. Type of Irrigation _____

6. Original Appropriator _____ Address _____

7. First Use: Year _____ Acres Irrigated _____

8. Maximum Use: Year _____ Acres Irrigated _____

9. Present Use: Year 1947 Acres Irrigated 45.88

10. Last Use: Year _____ Why Abandoned _____

11. Condition of System _____

12. Land Description Unit A Sec 20, T 3N, R 29E

Remarks: _____

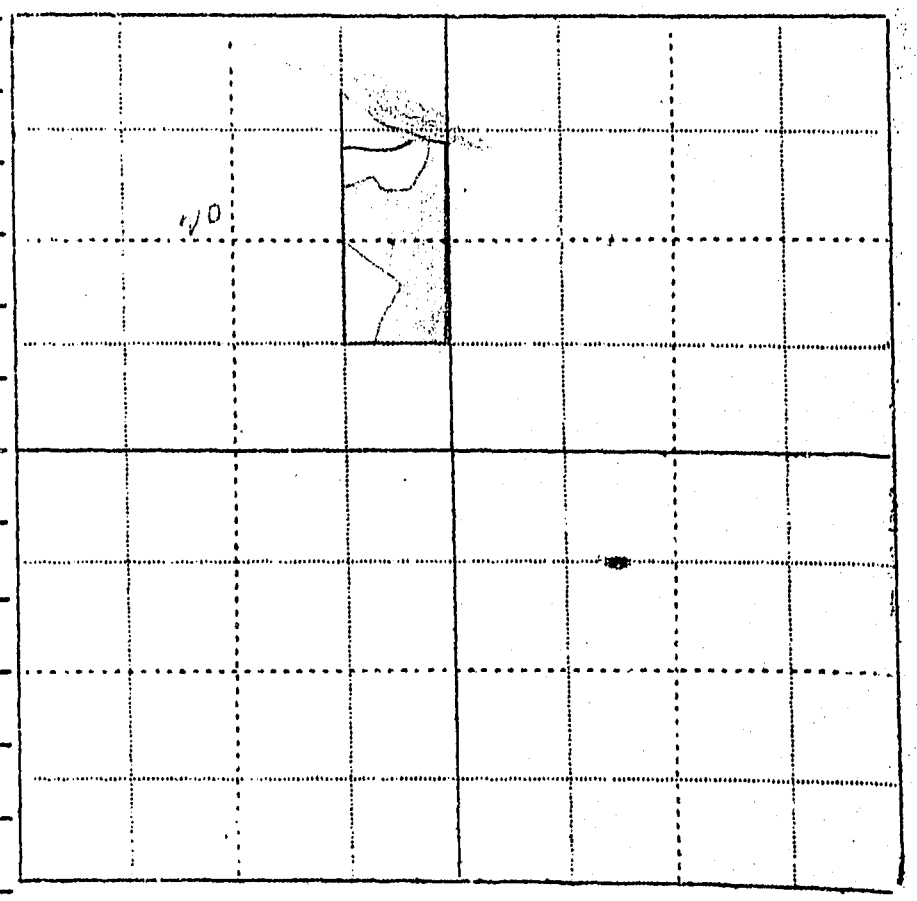

WITNESS _____ Information by _____

Place _____

FORM SM-1

A STUDY OF MONTANA'S WATER RESOURCES

21 C

County Yellowstone Source of Information

1. Water User Paul Buesinger Address Worden

2. Stream Huntley Tributary to Basin

3. Point of Diversion Section Township Range

4. Description of System

5. Type of Irrigation

6. Original Appropriator Address

7. First Use: Year Acres Irrigated

8. Maximum Use: Year Acres Irrigated

9. Present Use: Year 1942 Acres Irrigated 49.34

10. Last Use: Year Why Abandoned

11. Condition of System

12. Land Description Unit C Sec 21, T 3N, R 29E

Remarks:

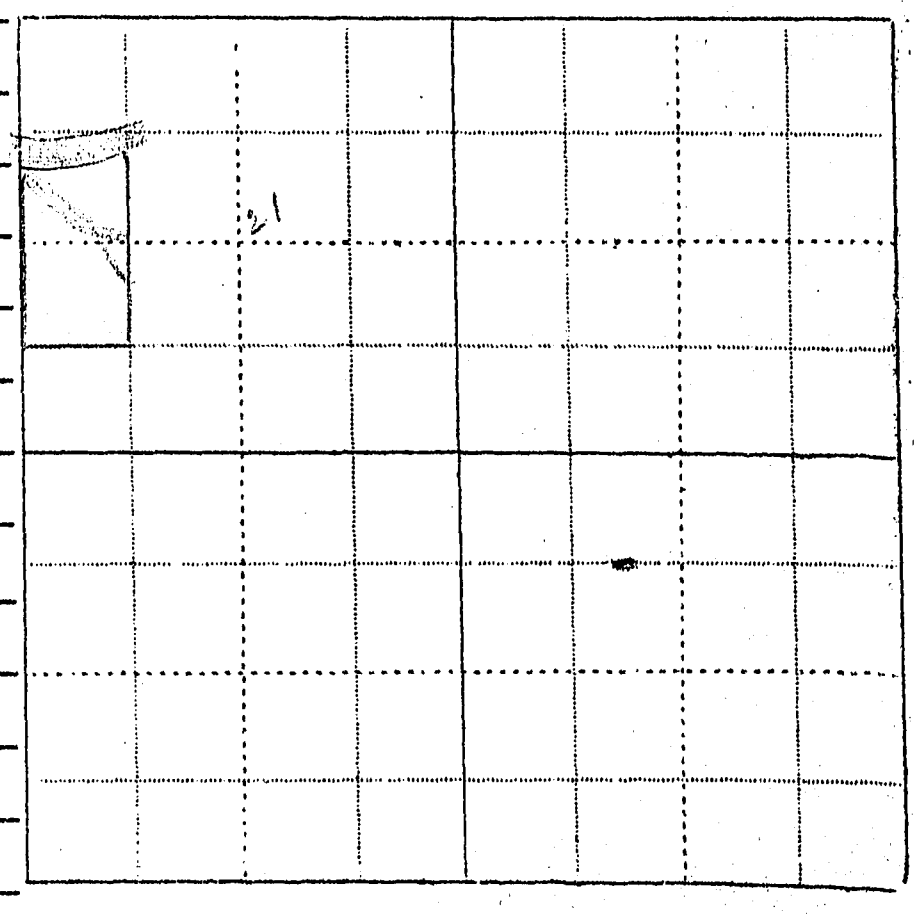

WITNESS Information by

FORM SM-1

A STUDY OF MONTANA'S WATER RESOURCES

County Yellow Source of Information

1. Water User Minnie J Cade Address Worden

2. Stream Huntley Tributary to Basin

3. Point of Diversion Section Township Range

4. Description of System

5. Type of Irrigation

6. Original Appropriator Address

7. First Use: Year Acres Irrigated

8. Maximum Use: Year Acres Irrigated

9. Present Use: Year 1942 Acres Irrigated 3.00

10. Last Use: Year Why Abandoned

11. Condition of System

12. Land Description Part of Unit P. Sec 31, T 3N, R 29 E

Remarks:

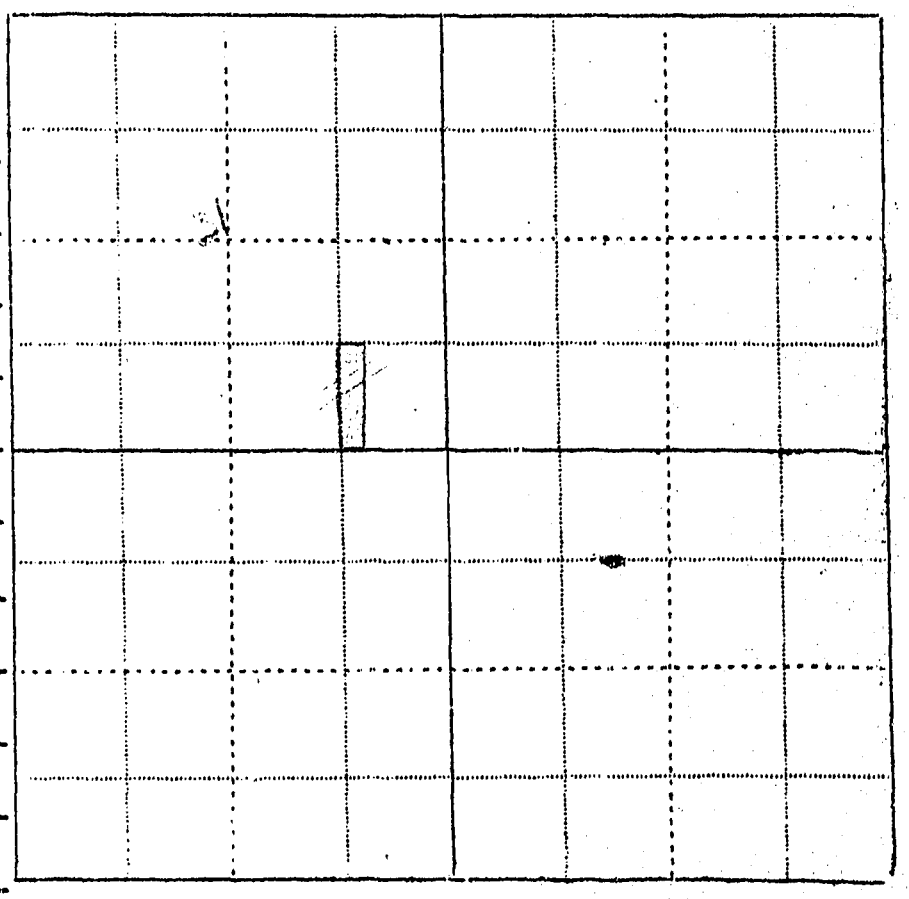

WITNESS Information by

Place

A STUDY OF MONTANA'S WATER RESOURCES

28 F

County Gallatin Source of Information

1. Water User Algot Carlson Address Wordin

2. Stream Huntley Tributary to Basin

3. Point of Diversion Section Township Range

4. Description of System

5. Type of Irrigation

6. Original Appropriator Address

7. First Use: Year Acres Irrigated

8. Maximum Use: Year Acres Irrigated

9. Present Use: Year 1942 Acres Irrigated 81.00

10. Last Use: Year Why Abandoned

11. Condition of System

12. Land Description Unit E½ Sec 28, T 3N, R 29E

Remarks:

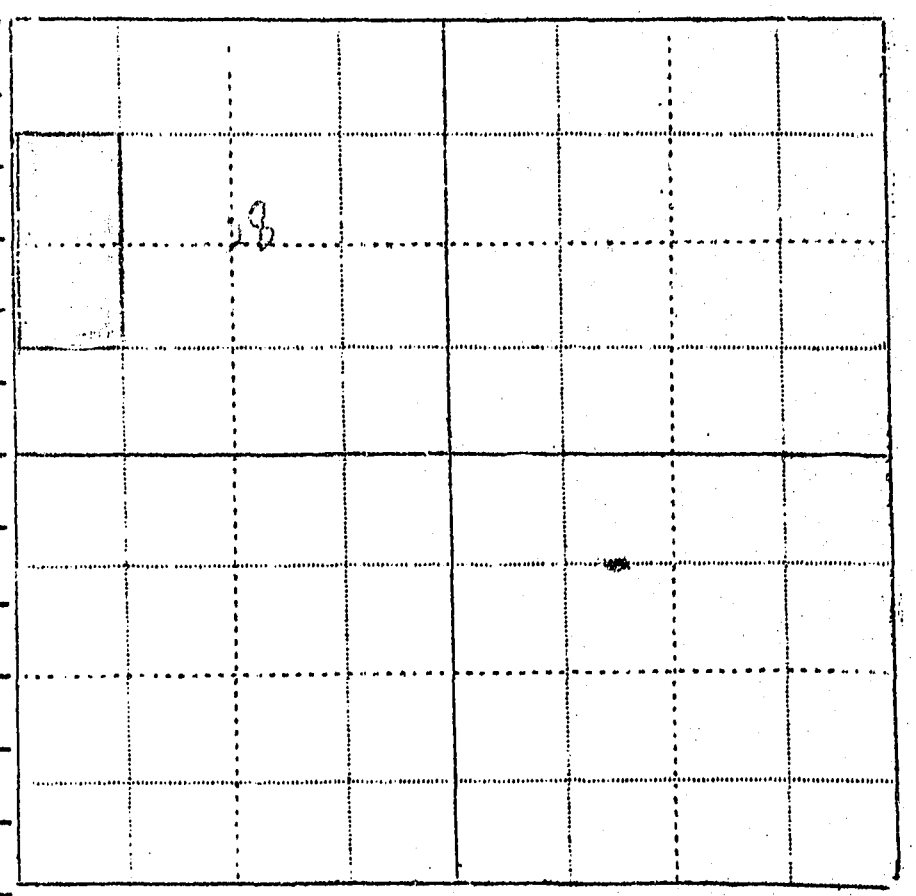

WITNESS Information by

Place

FORM SM-1

A STUDY OF MONTANA'S WATER RESOURCES

29 G

County Gallatin Source of Information

1. Water User Ida Carlson Address Warden

2. Stream Huntley Tributary to Basin

3. Point of Diversion Section Township Range

4. Description of System

5. Type of Irrigation

6. Original Appropriator Address

7. First Use: Year Acres Irrigated

8. Maximum Use: Year Acres Irrigated

9. Present Use: Year 1942 Acres Irrigated 40.00

10. Last Use: Year Why Abandoned

11. Condition of System

12. Land Description Third I Sec 29, T 3N, R 29 E

Remarks:

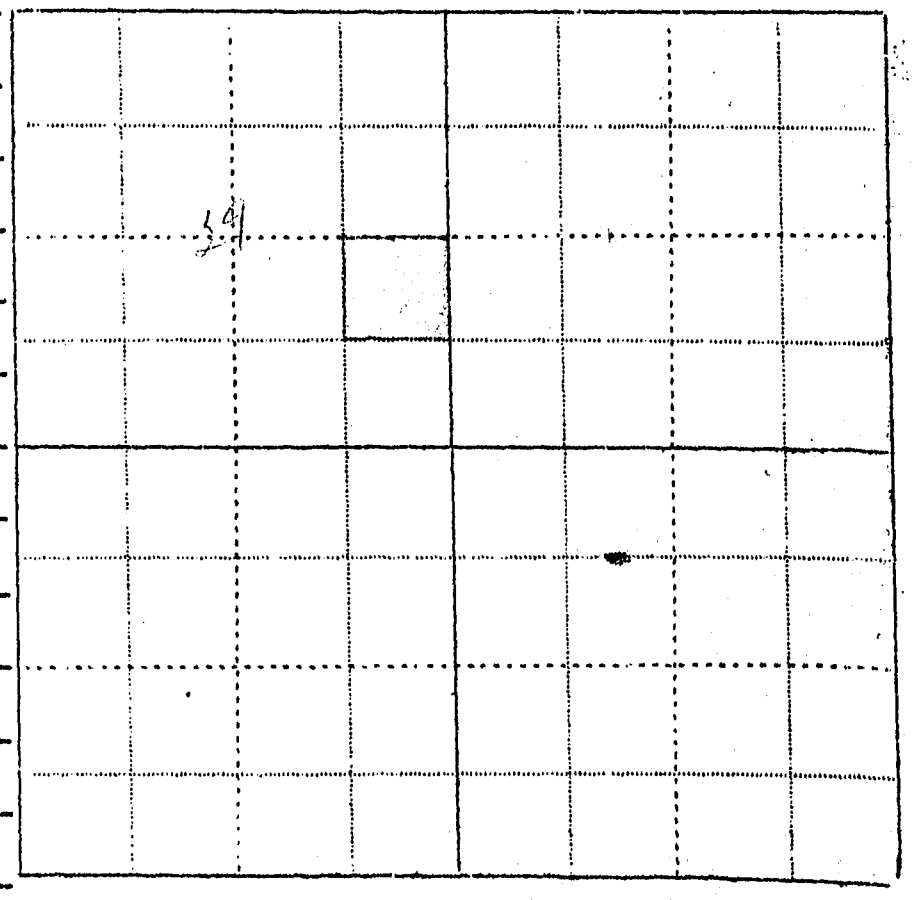

WITNESS Information by

FORM SM-1

A STUDY OF MONTANA'S WATER RESOURCES

31 C

County Yellowstone Source of Information

1. Water User Carl H. Carlstrom Address Worden

2. Stream Huntley Tributary to Basin

3. Point of Diversion Section Township Range

4. Description of System

5. Type of Irrigation

6. Original Appropriator Address

7. First Use: Year Acres Irrigated

8. Maximum Use: Year Acres Irrigated

9. Present Use: Year 1942 Acres Irrigated 41.81

10. Last Use: Year Why Abandoned

11. Condition of System

12. Land Description Unit C. Sec 31, T 3N, R 29 E

Remarks:



A STUDY OF MONTANA'S WATER RESOURCES

34 J

County Yellowstone Source of Information

1. Water User Frank Kusterman Address Ballantine

2. Stream Hay Tributary to Basin

3. Point of Diversion Section Township Range

4. Description of System

5. Type of Irrigation

6. Original Appropriator Address

7. First Use: Year Acres Irrigated

8. Maximum Use: Year Acres Irrigated

9. Present Use: Year 1942 Acres Irrigated 37.20

10. Last Use: Year Why Abandoned

11. Condition of System

12. Land Description Unit 2. Sec 34, T 3N, R 29E

Remarks:

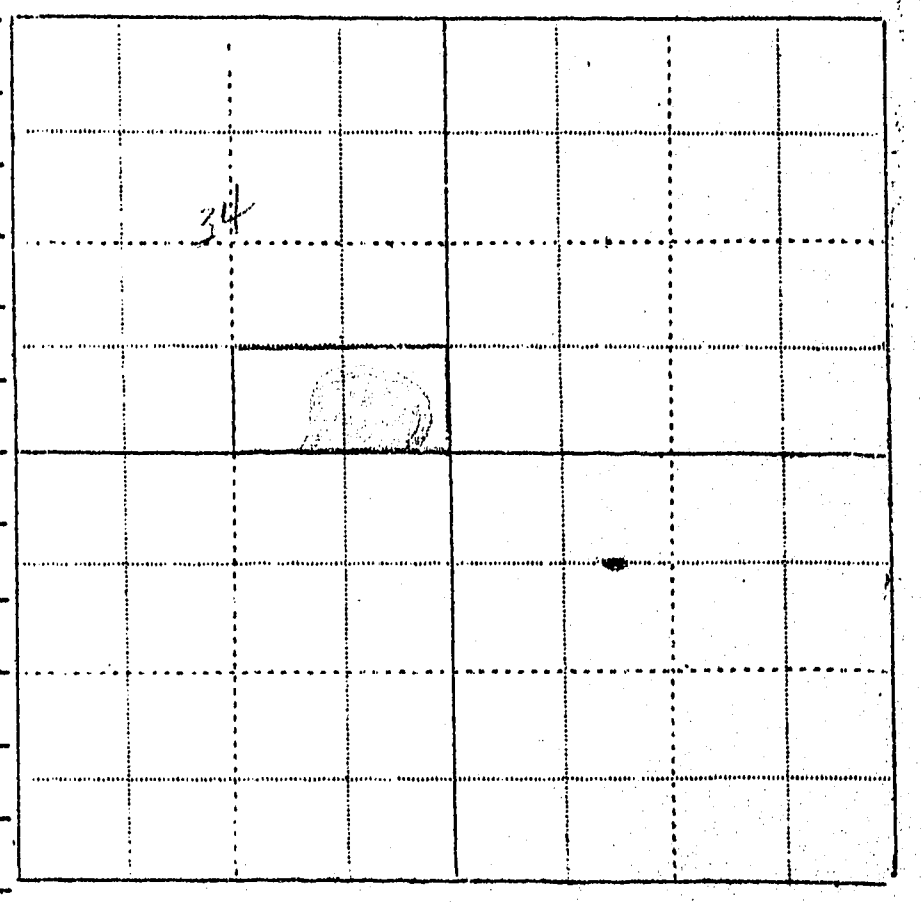

FORM SM-1

A STUDY OF MONTANA'S WATER RESOURCES

20D

County Gallatin Source of Information

1. Water User Norman Gifford Jr Address Warden

2. Stream Huntley Tributary to Basin

3. Point of Diversion Section Township Range

4. Description of System

5. Type of Irrigation

6. Original Appropriator Address

7. First Use: Year Acres Irrigated

8. Maximum Use: Year Acres Irrigated

9. Present Use: Year 1942 Acres Irrigated 27.70

10. Last Use: Year Why Abandoned

11. Condition of System

12. Land Description Unit D Lot 20, T 3N, R 29E

Remarks:

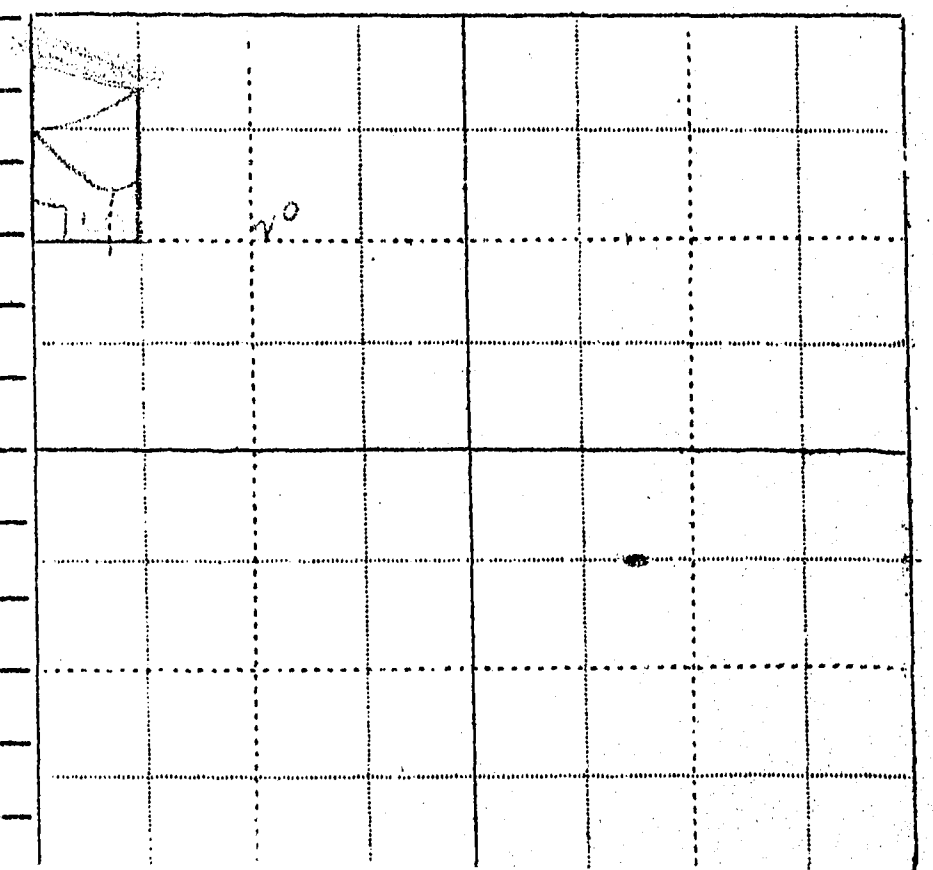

FORM SM-1

A STUDY OF MONTANA'S WATER RESOURCES

31 J

County Yellowstone Source of Information

1. Water User Lucy S Colthart Address Worden

2. Stream Huntley Tributary to Basin

3. Point of Diversion Section Township Range

4. Description of System

5. Type of Irrigation

6. Original Appropriator Address

7. First Use: Year Acres Irrigated

8. Maximum Use: Year Acres Irrigated

9. Present Use: Year Acres Irrigated 40.00

10. Last Use: Year Why Abandoned

11. Condition of System

12. Land Description Unit J Sec 31, T 3N, R 29E

Remarks:

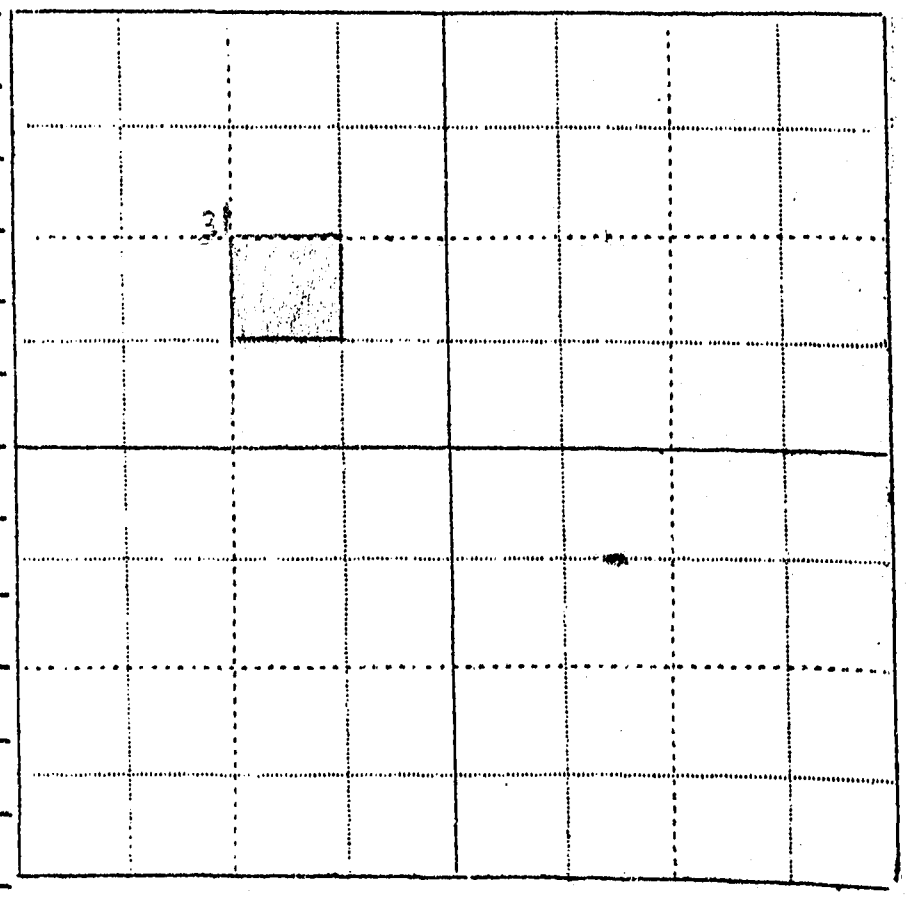

WITNESS Information by

FORM SM-1

A STUDY OF MONTANA'S WATER RESOURCES

20 G

County Yellowstone Source of Information

1. Water User Albert Cormier Address Blue Br. Stat Rte Billings

2. Stream Huntley Tributary to Basin

3. Point of Diversion Section Township Range

4. Description of System

5. Type of Irrigation

6. Original Appropriator Address

7. First Use: Year Acres Irrigated

8. Maximum Use: Year Acres Irrigated

9. Present Use: Year 1947 Acres Irrigated 40.00

10. Last Use: Year Why Abandoned

11. Condition of System

12. Land Description Unit J Sec 20, T 3N, R 29E

Remarks:

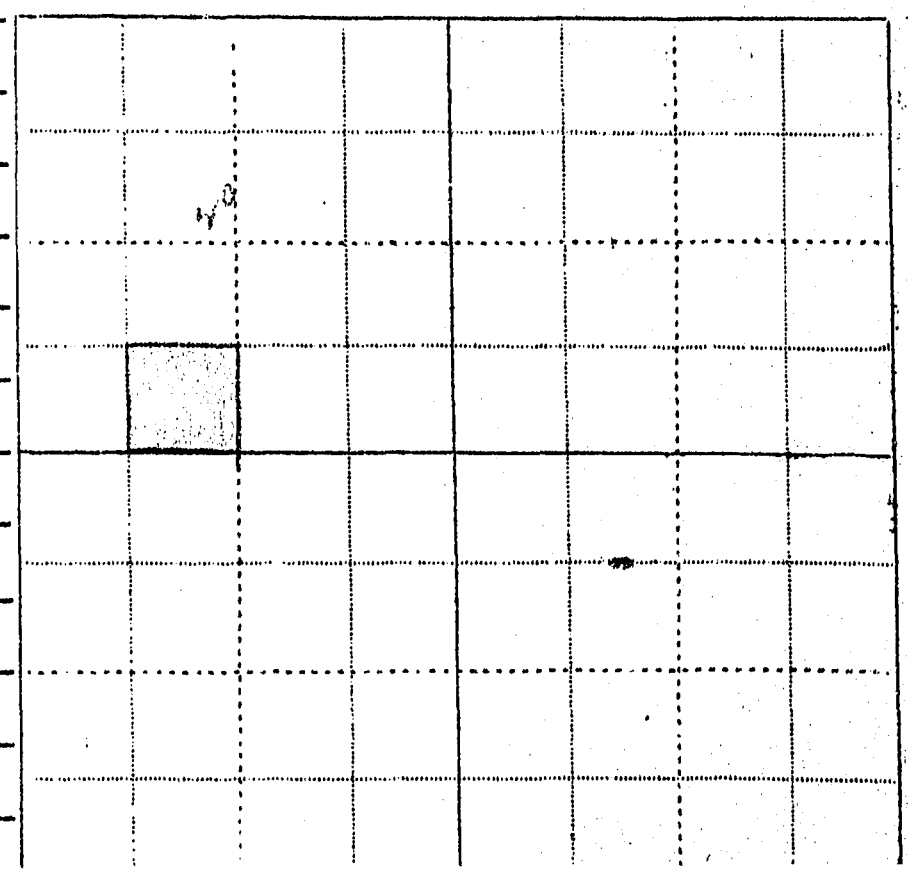

FORM SM-1

A STUDY OF MONTANA'S WATER RESOURCES

31-P

County Granite Source of Information

1. Water User Minnie & Leona Cercel Address Warden

2. Stream Hurley Tributary to Basin

3. Point of Diversion Section Township Range

4. Description of System

5. Type of Irrigation

6. Original Appropriator Address

7. First Use: Year Acres Irrigated

8. Maximum Use: Year Acres Irrigated

9. Present Use: Year 1917 Acres Irrigated 10.00

10. Last Use: Year Why Abandoned

11. Condition of System

12. Land Description Part of P. Sec 31, T 37, R 29 E

Remarks:

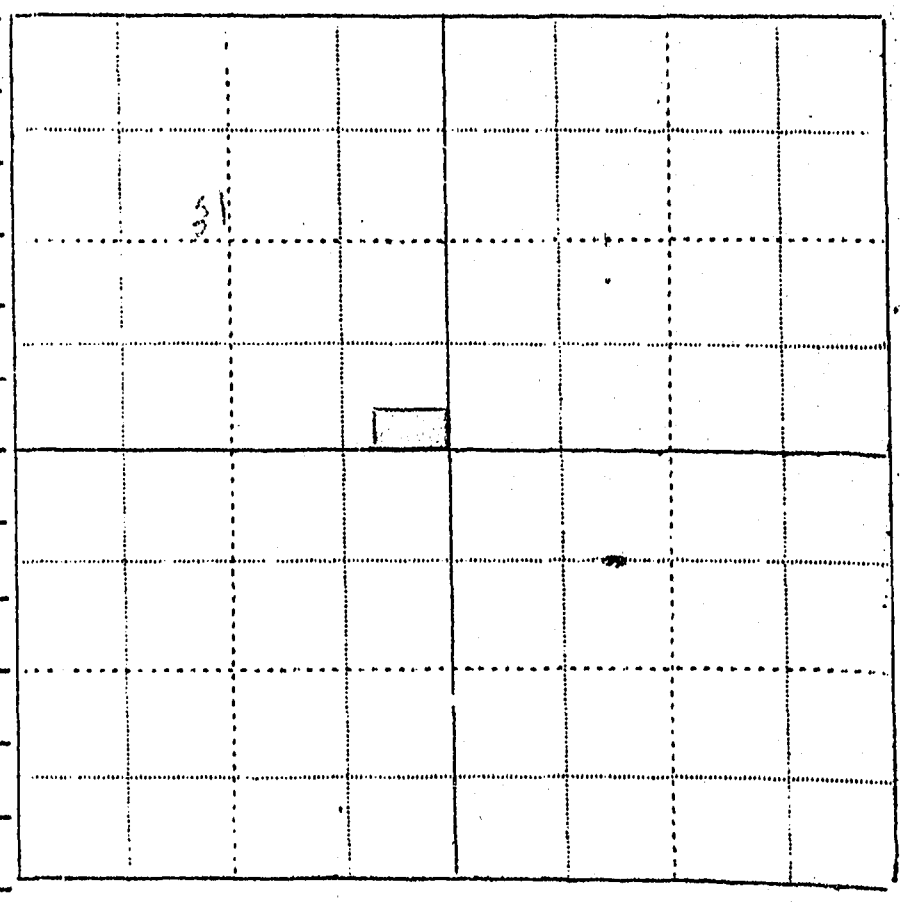

WITNESS Information by

FORM SM-1

A STUDY OF MONTANA'S WATER RESOURCES

County Yellowstone Source of Information

1. Water User Glen Davis Address Machura Mont

2. Stream Huntley Tributary to Basin

3. Point of Diversion Section Township Range

4. Description of System

5. Type of Irrigation

6. Original Appropriator Address

7. First Use: Year Acres Irrigated

8. Maximum Use: Year Acres Irrigated

9. Present Use: Year 1942 Acres Irrigated 57.13

10. Last Use: Year Why Abandoned

11. Condition of System

12. Land Description Unit E, Sec 35, T 3N, R 29E

Remarks:

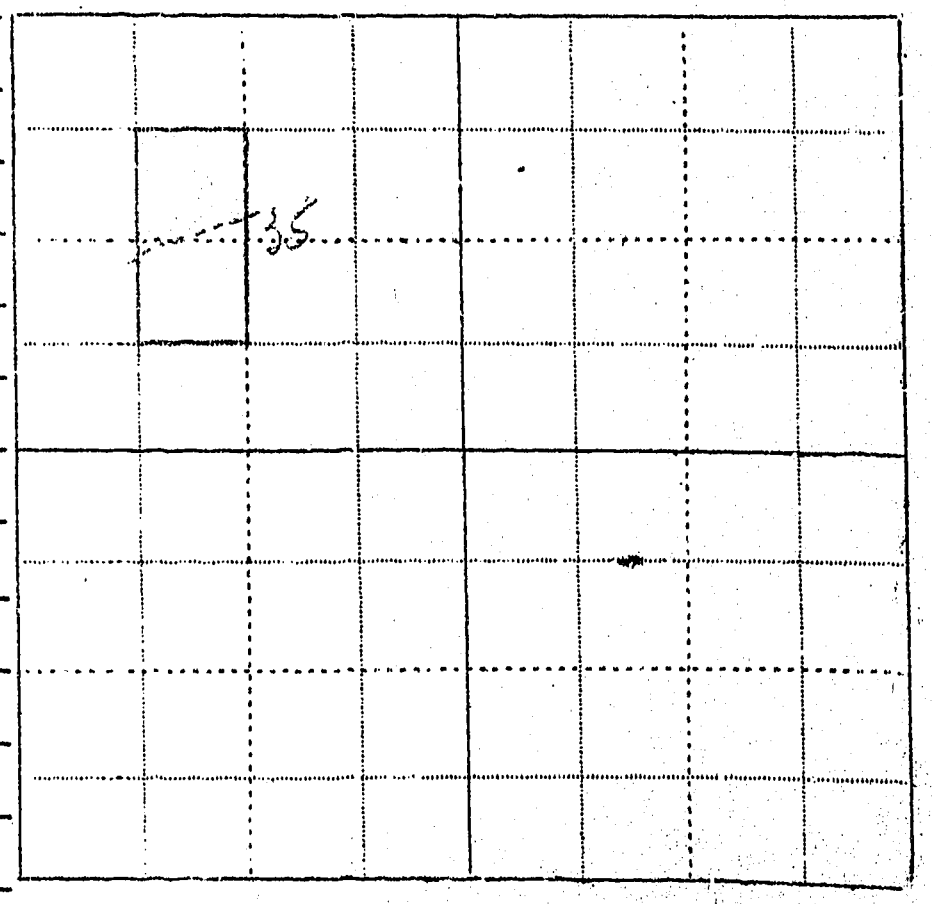

FORM SM-1

A STUDY OF MONTANA'S WATER RESOURCES

32 1

County Yellow Source of Information

1. Water User E. Downing Address Ballantine

2. Stream Huntley Tributary to Basin

3. Point of Diversion Section Township Range

4. Description of System

5. Type of Irrigation

6. Original Appropriator Address

7. First Use: Year Acres Irrigated

8. Maximum Use: Year Acres Irrigated

9. Present Use: Year 1942 Acres Irrigated 46.93

10. Last Use: Year Why Abandoned

11. Condition of System

12. Land Description Unit J Sec 32, T 3N, R 29E

Remarks:

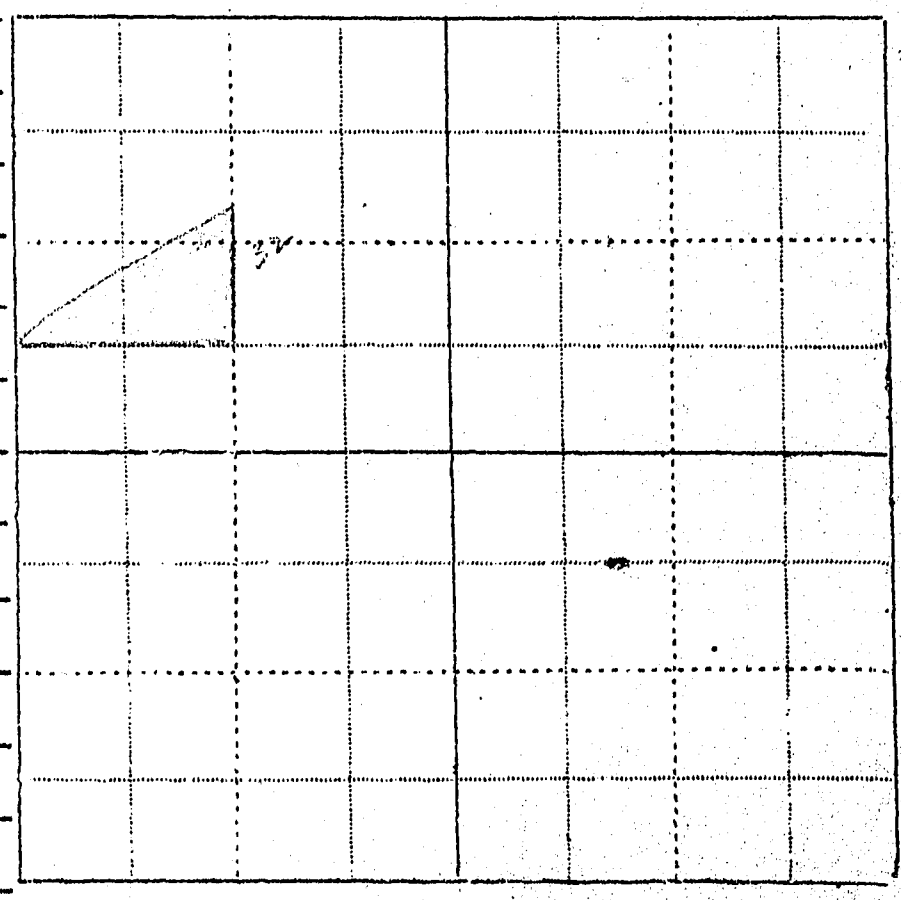

FORM SM-1

A STUDY OF MONTANA'S WATER RESOURCES

30 D

County Yellowstone Source of Information

1. Water User Frances B. Dunlap Address Ingomar

2. Stream Huntley Tributary to Basin

3. Point of Diversion Section Township Range

4. Description of System

5. Type of Irrigation

6. Original Appropriator Address

7. First Use: Year Acres Irrigated

8. Maximum Use: Year Acres Irrigated

9. Present Use: Year 1942 Acres Irrigated 81.53

10. Last Use: Year Why Abandoned

11. Condition of System

12. Land Description Unit D+Q Sec 30, T 3N, R 29E

Remarks:

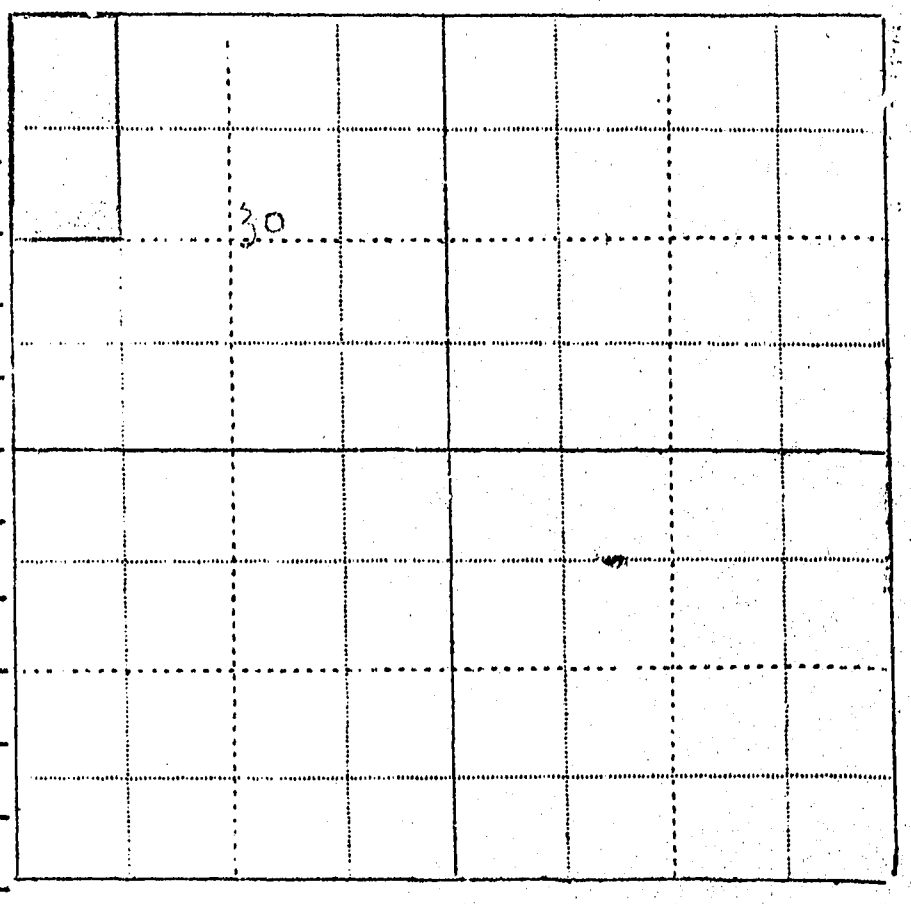

WITNESS Information by

Place

FORM SM-1

A STUDY OF MONTANA'S WATER RESOURCES

11-E

County Yellowstone Source of Information

1. Water User Frank Fenwick Address Pompeys Pillar

2. Stream Huntley Tributary to Basin

3. Point of Diversion Section Township Range

4. Description of System

5. Type of Irrigation

6. Original Appropriator Address

First Use: Year Acres Irrigated

8. Maximum Use: Year Acres Irrigated

9. Present Use: Year 1942 Acres Irrigated 40.34

10. Last Use: Year Why Abandoned

11. Condition of System

12. Land Description Unit A. Sec 19, T 3N, R 29E

Remarks:

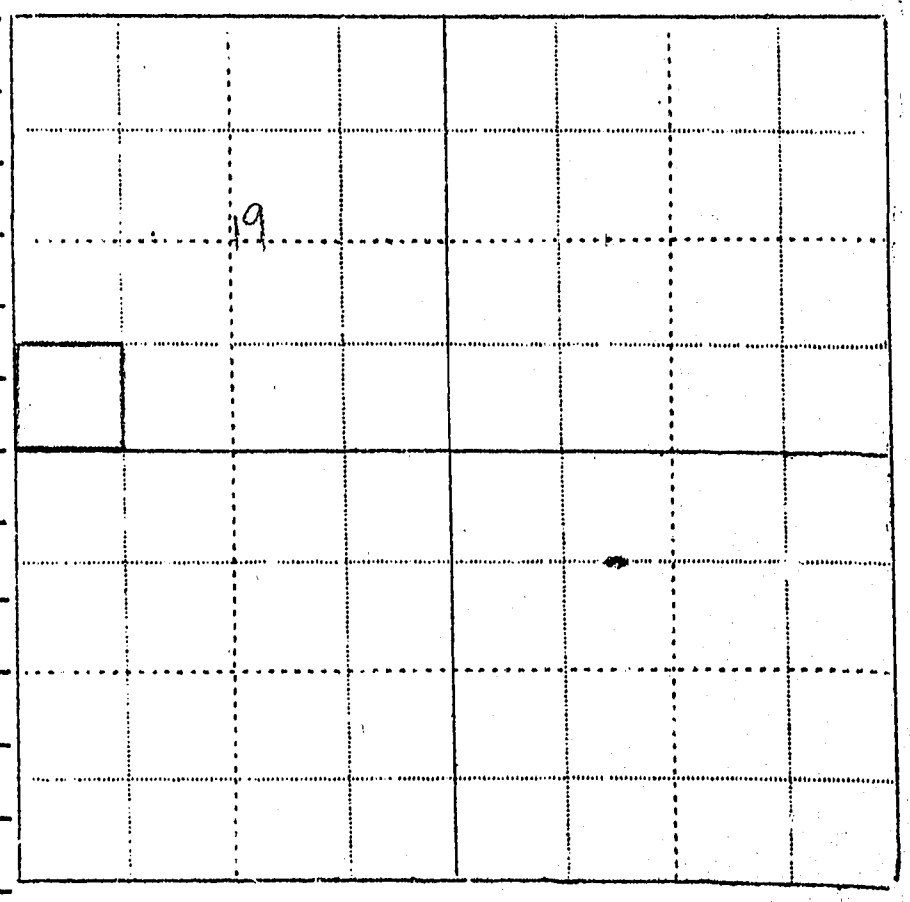

WITNESS Information by

Place

FORM SM-1

29 B

A STUDY OF MONTANA'S WATER RESOURCES

County Yellowstone Source of Information

1. Water User Frank Fisher Address Worden

2. Stream Huntley Tributary to Basin

3. Point of Diversion Section Township Range

4. Description of System

5. Type of Irrigation

6. Original Appropriator Address

7. First Use: Year Acres Irrigated

8. Maximum Use: Year Acres Irrigated

9. Present Use: Year 1942 Acres Irrigated 40.00

10. Last Use: Year Why Abandoned

11. Condition of System

12. Land Description Unit E- Sec 29, T 3N, R 29E

Remarks:

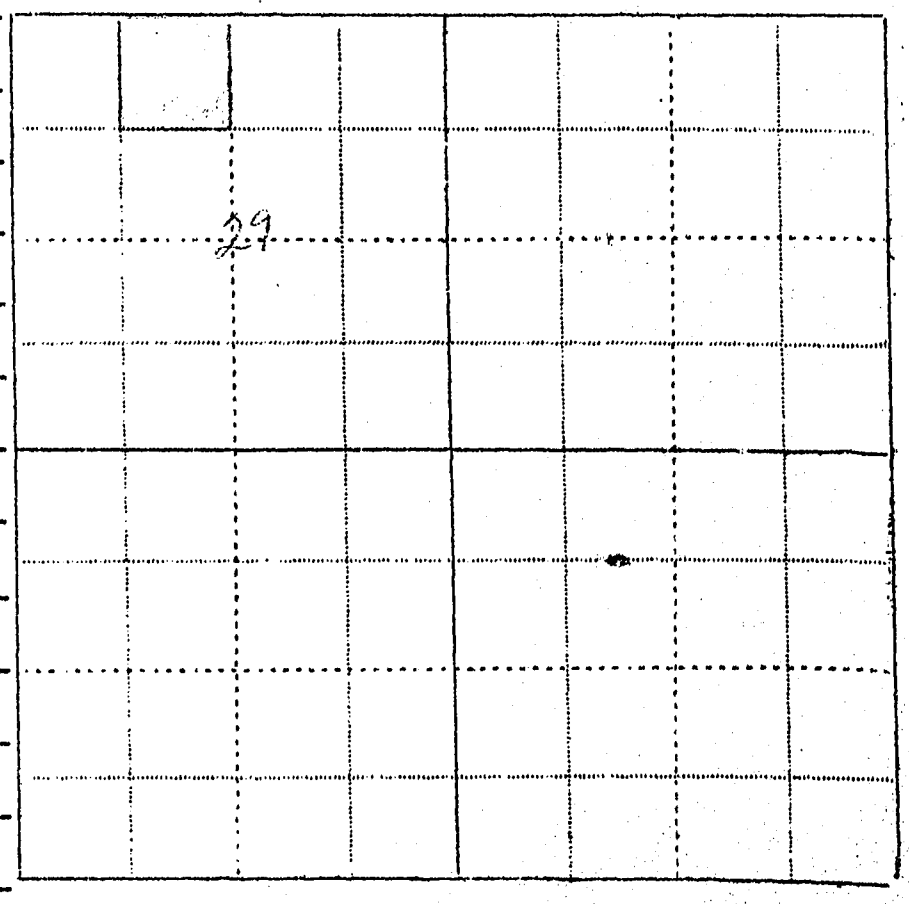

FORM SM-1a

STATE OF MONTANA WATER RESOURCES SURVEY

31 H

County Yellow Date

Name of Water User Vavrin Fochen Address Worden

1. Do you own this land? Yes____ No____ If not give the owner's name below:

   Owner's name_____ Address_____

2. Source of Water Huntley Water delivered by_____

3. Give point of Diversion ____¼____¼____ Section_____ Township____ Range____

4. Water is obtained by: (Check one) Gravity_____ Pumping_____ Other_____

5. Who first used water on this land?_____ Address_____

6. In what year was this land first irrigated?_____ Approximate Acres_____

7. What is the greatest number of acres you have irrigated?_____ Date_____

8. Present Use: Year 1942 Acres Irrigated 31.50

9. If this land is not irrigated now give date of last use_____

10. State the total number of acres that could be irrigated_____ acres.

11. What is the condition of your irrigation system?_____

12. Land Description: Unit A. Sec 31, Twp. 37 Range 29 E

Remarks:_____



FORM SM-1

A STUDY OF MONTANA'S WATER RESOURCES

34 E

County Yellowstone Source of Information

1. Water User Elmore Frazer Address Ballantine

2. Stream Huntley Tributary to Basin

3. Point of Diversion Section Township Range

4. Description of System

5. Type of Irrigation

6. Original Appropriator Address

7. First Use: Year Acres Irrigated

8. Maximum Use: Year Acres Irrigated

9. Present Use: Year 1942 Acres Irrigated 40.00

10. Last Use: Year Why Abandoned

11. Condition of System

12. Land Description Unit F. Sec 34, T 3N, R 29E

Remarks:

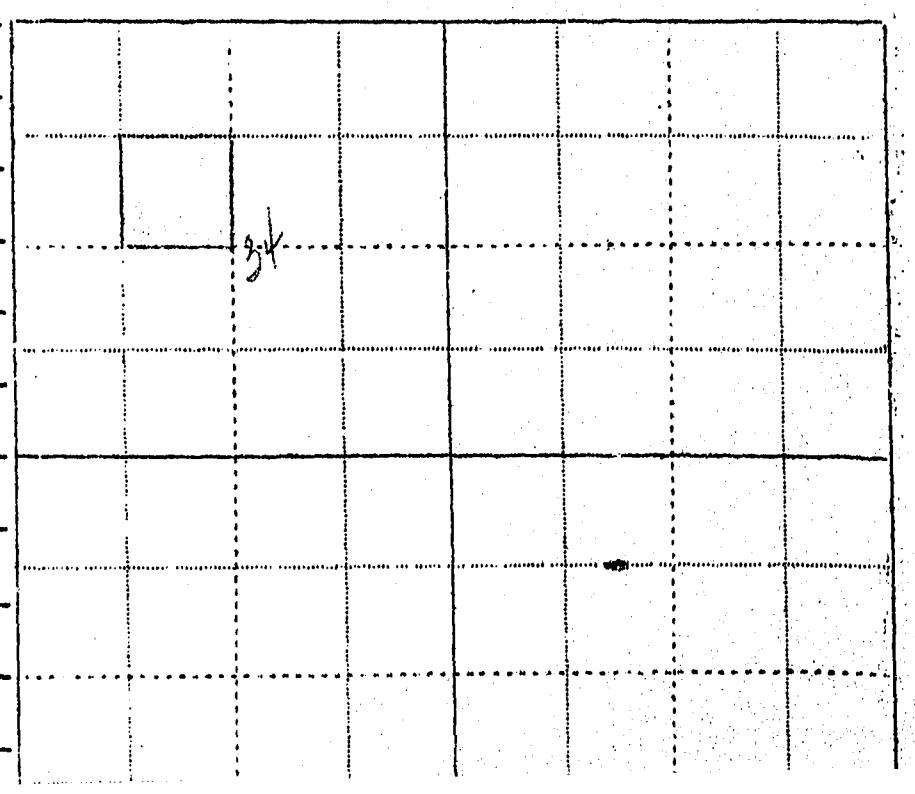

FORM SM-1

A STUDY OF MONTANA'S WATER RESOURCES

33 D

County Yellowstone Source of Information

1. Water User Huston & Lenthmyre Address Worden

2. Stream Huntley Tributary to Basin

3. Point of Diversion Section Township Range

4. Description of System

5. Type of Irrigation

6. Original Appropriator Address

7. First Use: Year Acres Irrigated

8. Maximum Use: Year Acres Irrigated

9. Present Use: Year 1942 Acres Irrigated 34.33

10. Last Use: Year Why Abandoned

11. Condition of System

12. Land Description Unit 6 Sec 33, T 3N, R 29E

Remarks:

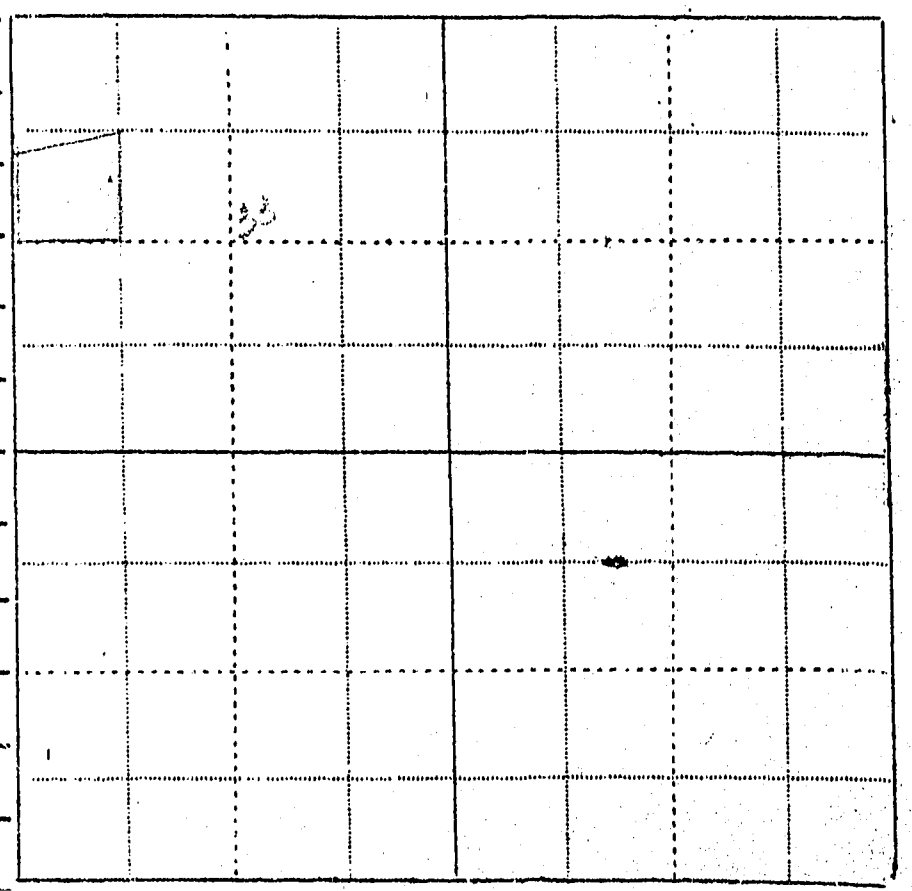

FORM SM-1

A STUDY OF MONTANA'S WATER RESOURCES

30 F

County Yellowstone Source of Information

1. Water User Richard W. Turthmyres Address Worden

2. Stream Huntley Tributary to Basin

3. Point of Diversion Section Township Range

4. Description of System

5. Type of Irrigation

6. Original Appropriator Address

7. First Use: Year Acres Irrigated

8. Maximum Use: Year Acres Irrigated

9. Present Use: Year 1942 Acres Irrigated 78.8 ✓

10. Last Use: Year Why Abandoned

11. Condition of System

12. Land Description Unit T. Sec 30, T 3N, R 29E

Remarks:

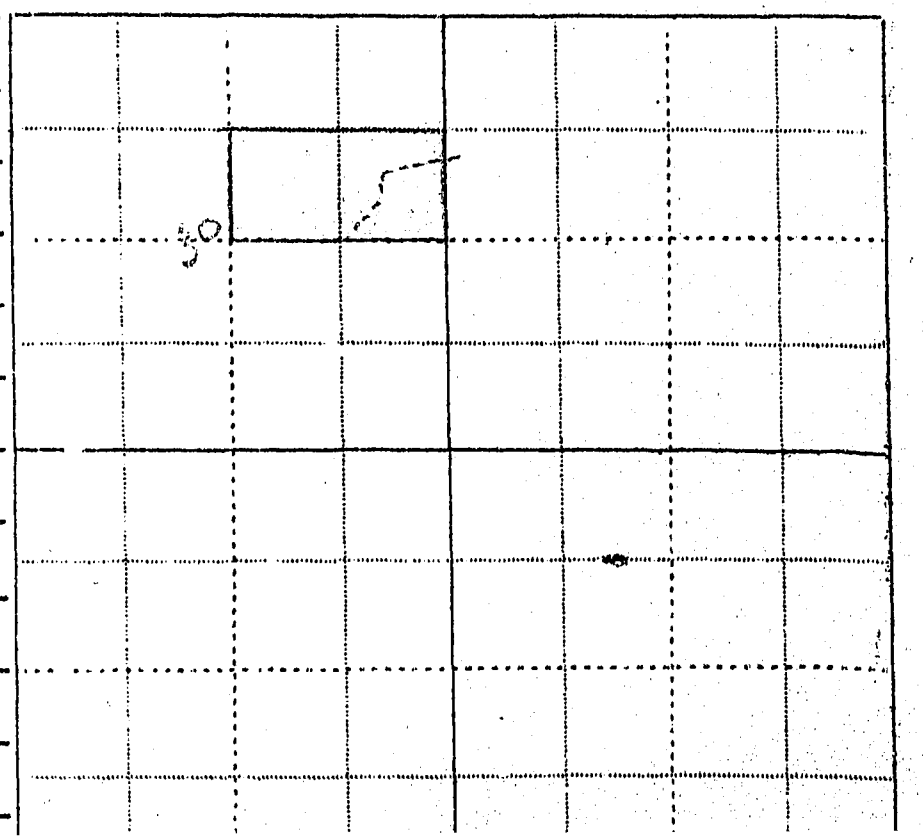

FORM SM-1

A STUDY OF MONTANA'S WATER RESOURCES

16 D
27 D

County Yellowstone Source of Information

1. Water User Dale A. Gahagan Address Worden

2. Stream Huntley Tributary to Basin

3. Point of Diversion Section Township Range

4. Description of System

5. Type of Irrigation

6. Original Appropriator Address

7. First Use: Year Acres Irrigated

8. Maximum Use: Year Acres Irrigated

9. Present Use: Year 1942 Acres Irrigated 1.00 - 36.00 Rental Water

10. Last Use: Year Why Abandoned

11. Condition of System

12. Land Description Part of P. Sec 26, T 3N, R 29E
Rental Water SW.SW.4, Sec 27

Remarks:

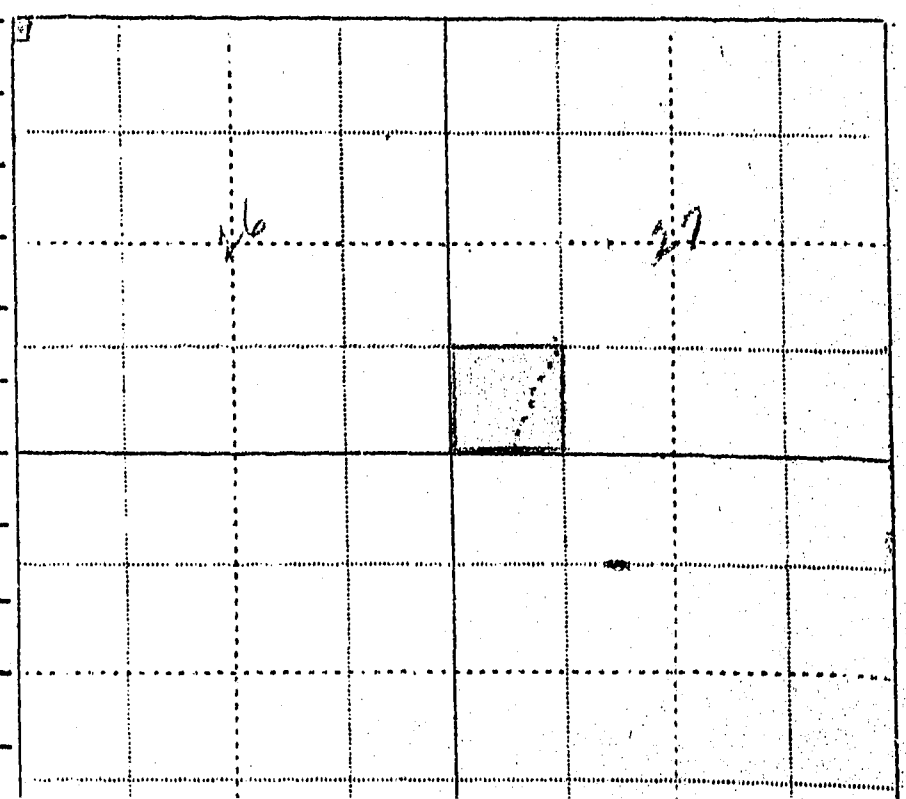

FORM SM-1

22 A
27 B

A STUDY OF MONTANA'S WATER RESOURCES

County Yellow Source of Information

1. Water User Paul D. Gahagan Address Worden

2. Stream Huntley Tributary to Basin

3. Point of Diversion Section Township Range

4. Description of System

5. Type of Irrigation

6. Original Appropriator Address

7. First Use: Year Acres Irrigated

8. Maximum Use: Year Acres Irrigated

9. Present Use: Year 1944 Acres Irrigated 123.30

10. Last Use: Year Why Abandoned

11. Condition of System

12. Land Description R.S. lot 11, SE SW¼ W½ W½ W½ E½ NW¼ NE SW¼ Sec 22/27, T 3N, R 29E

Remarks:

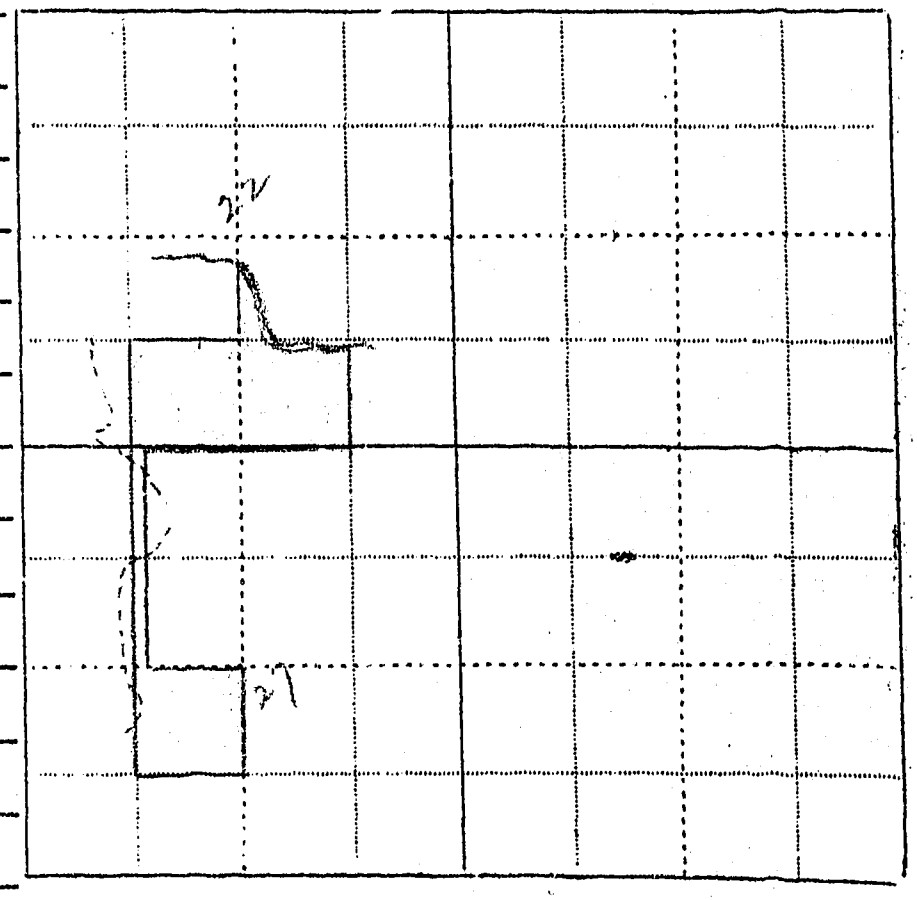

WITNESS Information by

Place

FORM SM-1

22.B

A STUDY OF MONTANA'S WATER RESOURCES

County Gallatin Source of Information

1. Water User Ruth A. Gahagan Address Worden

2. Stream Huntley Tributary to Basin

3. Point of Diversion Section Township Range

4. Description of System

5. Type of Irrigation

6. Original Appropriator Address

7. First Use: Year Acres Irrigated

8. Maximum Use: Year Acres Irrigated

9. Present Use: Year 1942 Acres Irrigated 50.55

10. Last Use: Year Why Abandoned

11. Condition of System

12. Land Description Unit J. Sec 22, T 3N, R 29E

Remarks:

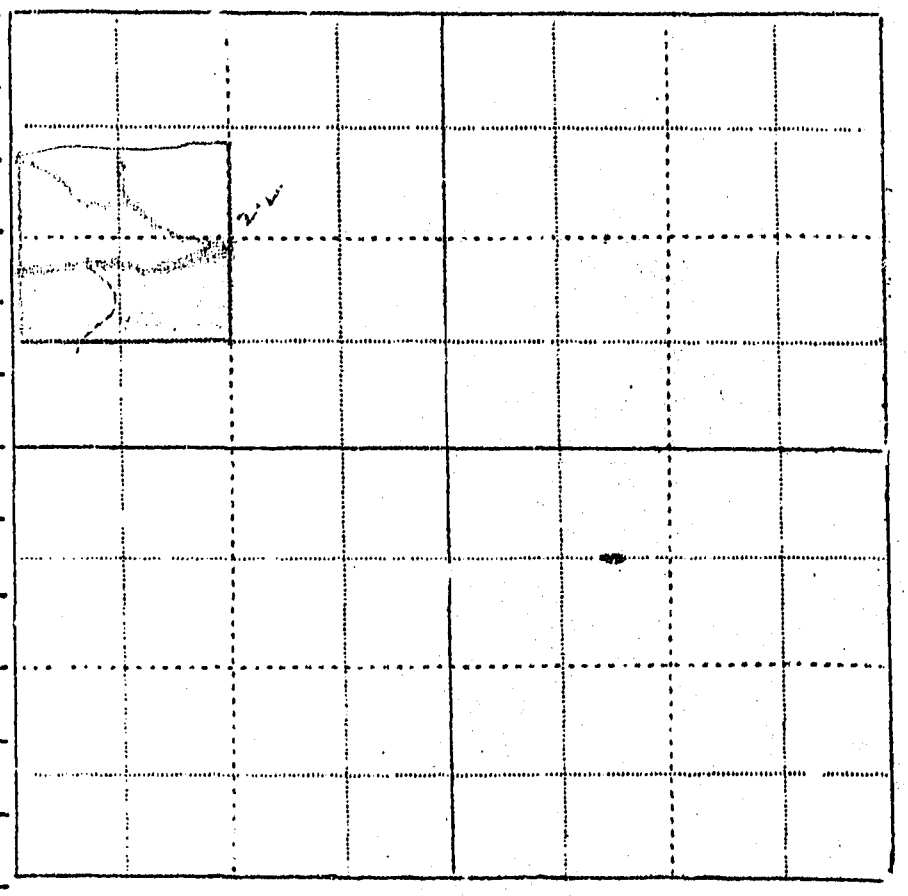

WITNESS Information by

Place