Township 4N Range 23 E County Yellowstone

Parcel Number	Name of Owner	Stream	Address	Appr.	Filed	M I
411	Cameron, Angus	Hatting Creek		11-11-92	11-11-92	400
384	Lehfeldt, Ludwig	Sand Creek		4-26-03	6-5-03	1000
(Nadrose) 236	Sudduth, William	Sand Creek		4-21-02	5-1-02	10,000
168	Sudduth, William R.	Sand Creek	Lake	12-5-00	12-5-00	10,000

FORM D-1 - GAZETTE 1664-2M-1-47

STATE OF MONTANA

STATE ENGINEER'S OFFICE

WATER RESOURCES SURVEY

Township 4N Range 23 E County Yellowstone

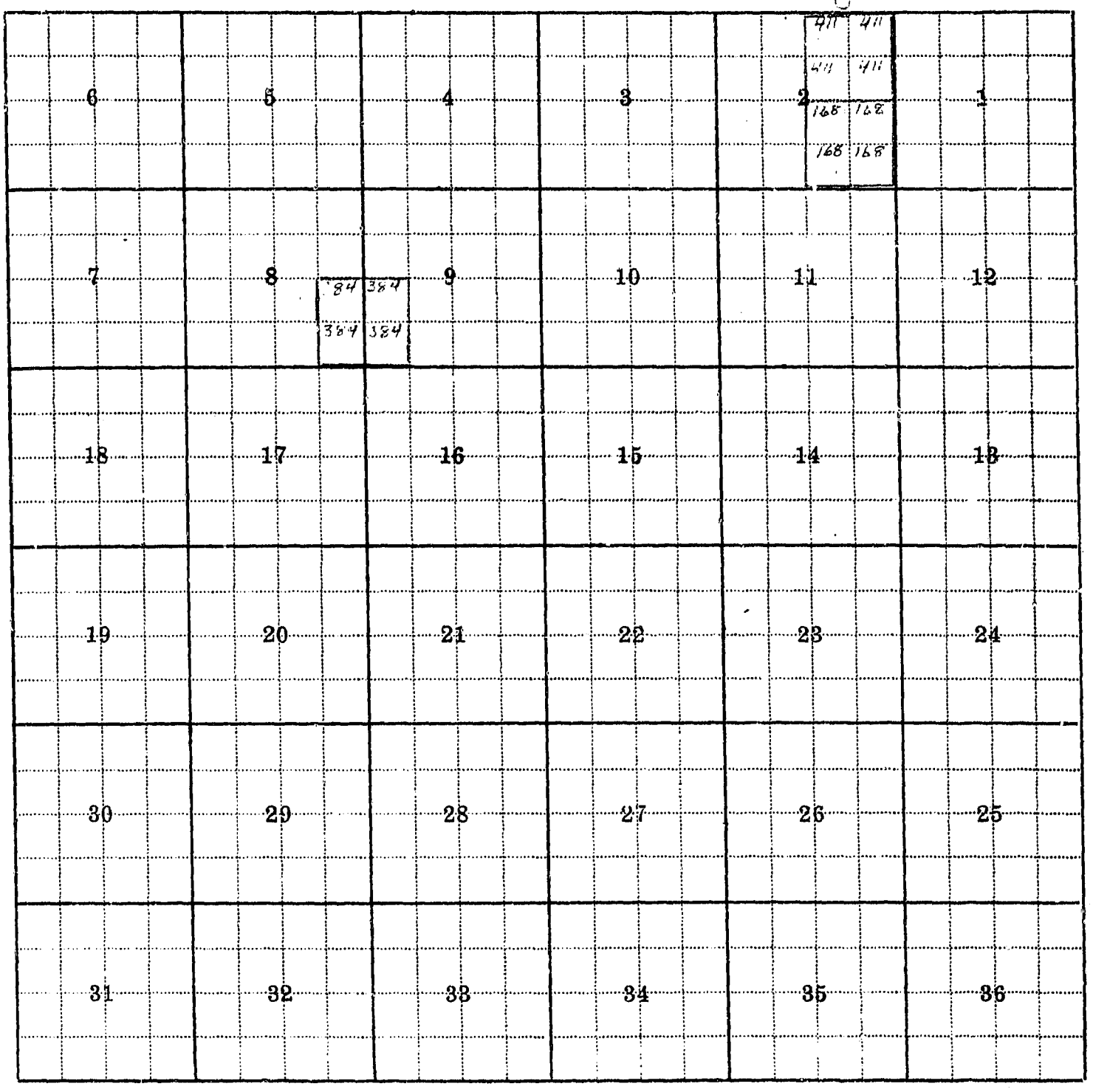

Township..... Range.....

Township 4 N Range 24 E County Yellowstone

Parcel Number	Name of Owner	Stream	~~Address~~ Appr.	Filed	MI
177	Mammen, G. H.	Comanche Creek	4-24-13	4-28-13	100
180	Hollinghead, Granville	Sealander Coulee	3-22-12	3-27-12	144
(no desc.) 243	Oswald, Otto H.	Antelope Spring	2-29-32	3-1-32	100
(sec. 7-12-13-16 to 20, 28 to 33) 387	Sudduth, Wm. K.	Sealander Creek & spr.	4-19-02	5-1-02	10,000

FORM D-1 • GAZETTE 1864-2N-1-47

STATE OF MONTANA

STATE ENGINEER'S OFFICE

WATER RESOURCES SURVEY

Township 4N Range 24E County Yellowstone

6	5	4	3	2	1
7	8	9	10	11	12
18	17	16	15	14	13
19	20 (180 185 180 180 / 180 180 185 180)	21	22	23	24
30	29	28	27	26	25
31	32 (179 179 / 179 179)	33	34	35	36

Township..... Range.....

Township 4N Range 25E County Yellowstone

Parcel Number	Name of Owner	Stream		Address Appr.	Filed	MI
185	Fratt, David	Coulee		5-31-38	5-31-38	500
169	Reed, Lyman J.	Coulee		1-22-28	2-8-08	300
35	Wemple, Clarence W	Coulee		6-18-08	6-18-08	200
191	Clark, Wm R.	Reservoir		6-24-02	6-25-02	200
15	Drogdon, Millard J	springs		10-28-02	11-8-02	400

FORM D-1 - GAZETTE 1664-2M-1-47

STATE OF MONTANA

STATE ENGINEER'S OFFICE

WATER RESOURCES SURVEY

Township 4N Range 25 E County Yellowstone



Township Range

Township 4N Range 26E County Yellowstone

Parcel Number	Name of Owner	Stream	~~Address~~ Appr.	Filed	M I
187	Ewing, J. et al	Crooked Creek	3-4-08	3-21-08	200
410	Irigdorf, Nathan	Crooked Creek	7-30-02	8-9-02	500

FORM D-1 - GAZETTE 1864-2M-1-47

STATE OF MONTANA

STATE ENGINEER'S OFFICE

WATER RESOURCES SURVEY

Township 4N Range 26E County Yellowstone

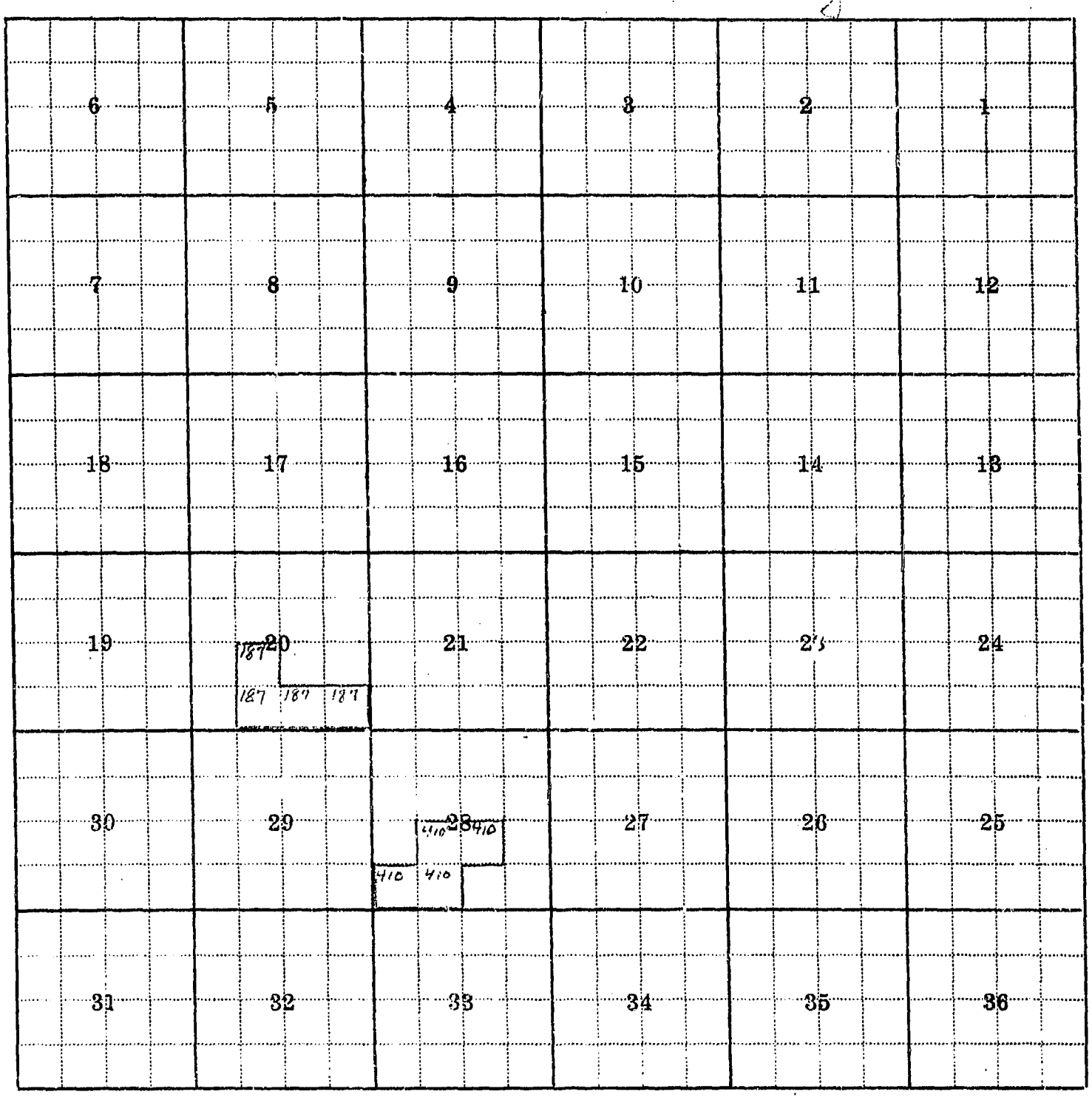

Township..... Range.....

Township 4N Range 28 E County Yellowstone

Parcel Number	Name of Owner	Stream		~~Address~~ Appr.	Filed	MI
171	Ramsey, Russell	Rock	Creek	11-13-14	11-18-14	200
170	Reynolds, Geo. G.	Rock	Creek	11-12-14	11-20-14	200

FORM D-1
REPORTER 1M 3-49 17379

STATE OF MONTANA

State Engineer's Office

WATER RESOURCES SURVEY

Township 4N Range 28 E County Yellowstone



Township ..... Range .....

Township 4N Range 29E County Yellowstone

Parcel Number	Name of Owner	Stream	Address	Appr.	Filed	MI
178	Kirby, George R.	Pompeys Pillar Creek		5-12-09	5-12-09	160

FORM D-1
REPORTER (M 3-49 17379

STATE OF MONTANA

State Engineer's Office

WATER RESOURCES SURVEY

Township 4N Range 29E County Yellowstone



Township Range

Township 4N Range 3E County Yellowstone

Parcel Number	Name of Owner	Stream	Address	Appr.	Filed	MI
179	Herbertz, Edward	Hibbard Creek		4-9-14	4-9-14	160
174	Miller, Walter H.	Hibbard Creek		2-10-13	2-10-13	400
201	Jacobson, Carl A.	Mill Creek		5-27-13	5-31-13	300
186	Fuller, Chas. H.	Cow Gulch		7-29-14	7-29-14	800
181	Hettman, Fred	Cow Gulch		8-18-14	8-19-14	800
(no desc.) 132	Holland, Sam	a Gulch		11-16-14	11-16-14	200
194	Briggs & Ellis Company	Yellowstone River		5-22-03	10-12-04	2000
26	Whitham, Mrs. J. C.	Yellowstone River		11-1-28	3-25-29	1000

FORM D-1
REPORTER 1M 3-49 17379

STATE OF MONTANA

State Engineer's Office

WATER RESOURCES SURVEY

Township 4N Range 31E County Yellowstone

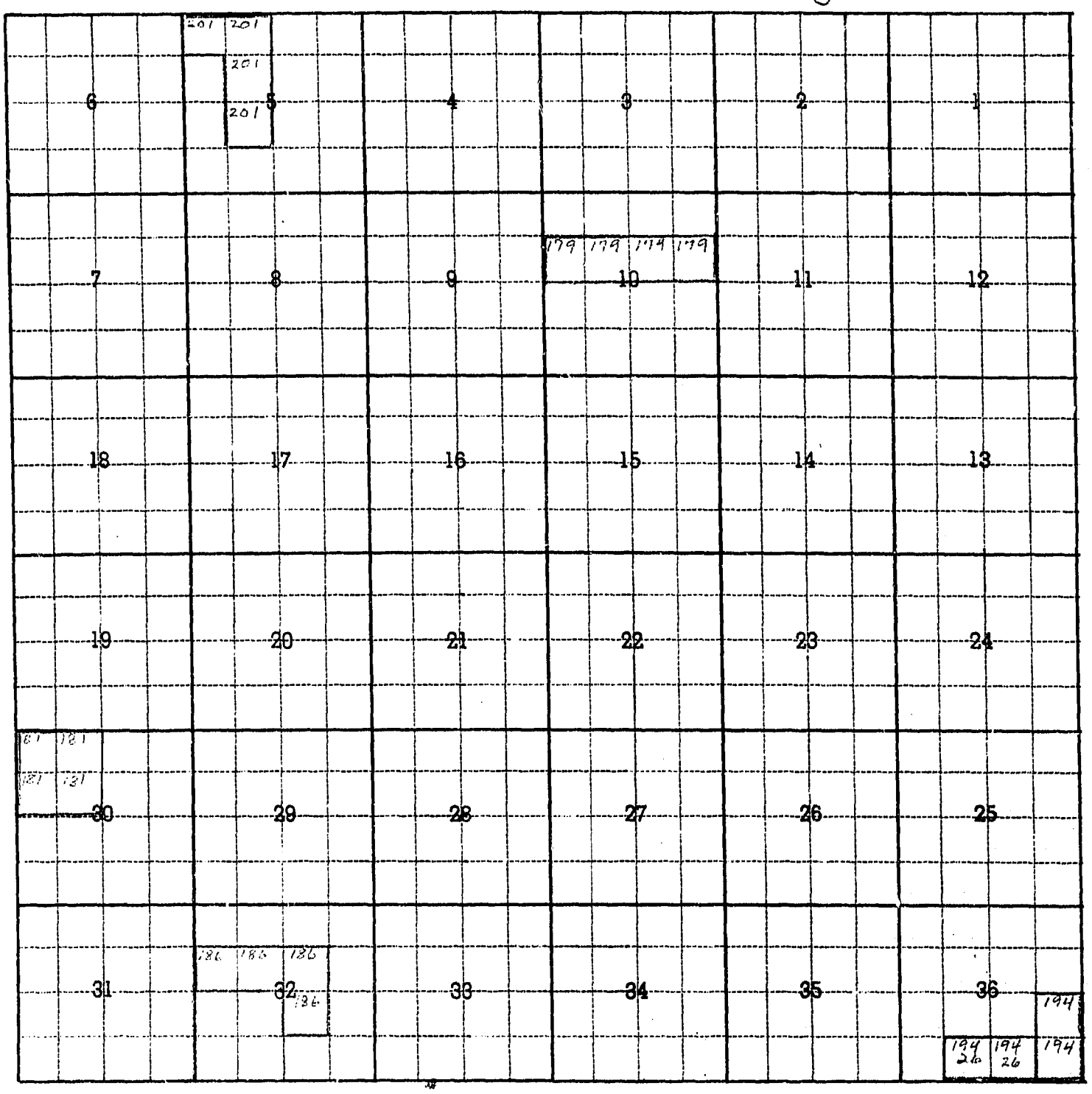

Township Range

Yellowstone

Township 4 North, Range 32 East

Water User

Bergum, Lyle
California Lands, Inc.
Edgar, Mrs. Chas.
Kemph, T. L.
Grammens, Rene
Hill, Elmer L.
Hill, Ira
Jennings, Henry L.
Juhl, Albert
Keller, W. S.
Kemph, Mabel & T. L.
Richards, D. C.
Ruff, Joseph
VanDuzer, Nellie
VanHouten, Lucy

FORM D-1
REPORTER IM 3-49 17379

STATE OF MONTANA

State Engineer's Office

WATER RESOURCES SURVEY

Township 4 N Range 32 E County Yellowstone

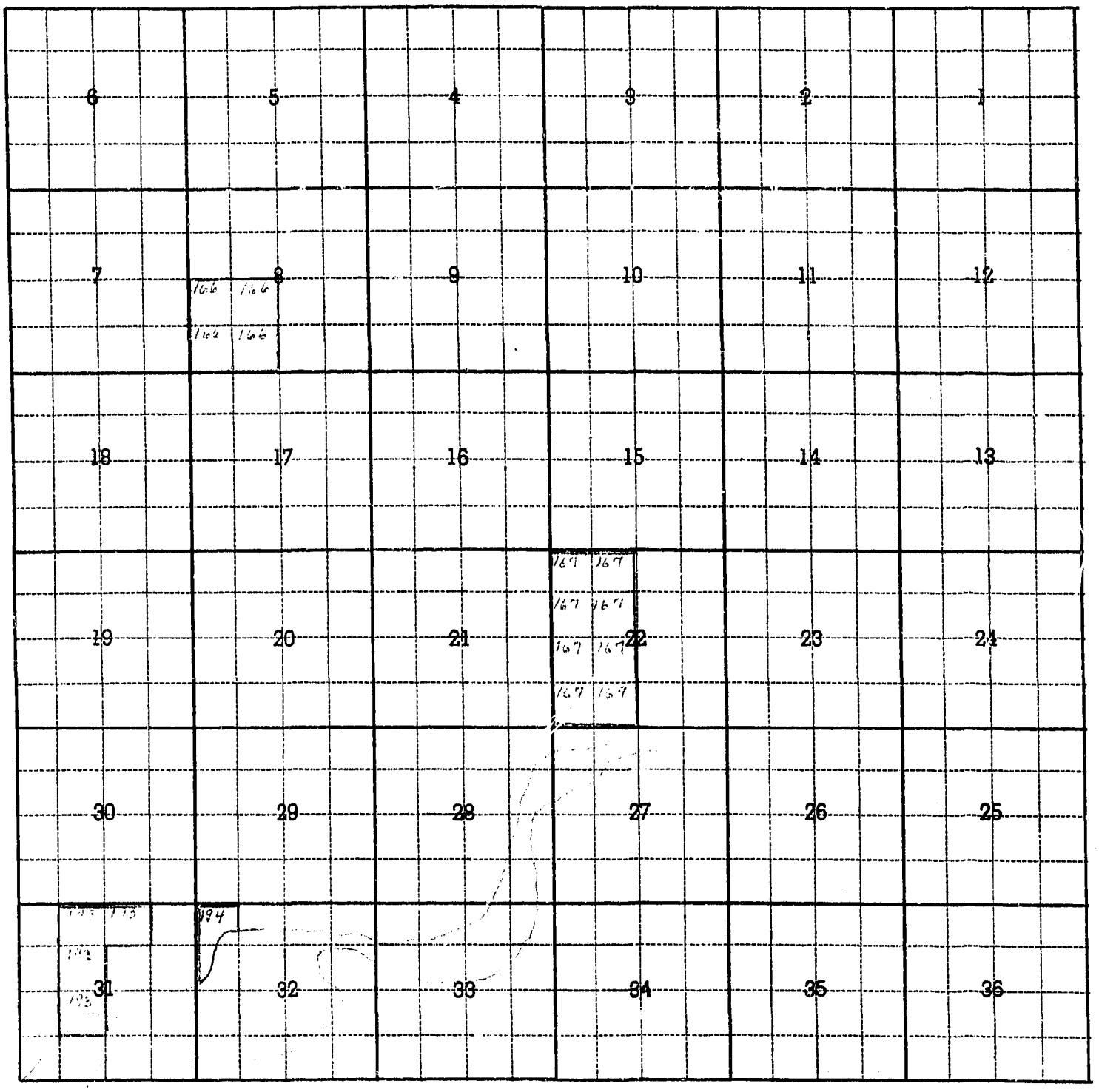

Township Range

Township 4N Range 32 E County Yellowstone

Parcel Number	Name of Owner	Stream	Address	Appr	Filed	MI
167	Shipp, John A	Hibbard Creek		2-1-10	2-1-10	800
166	Spencer, Wm. A.	Hibbard Creek		2-10-13	2-10-13	400
193	Bourne, Geo. W.	Schoolhouse	Coulee	8-18-14	8-19-14	800
194	Briggs & Ellis Company	Yellowstone	River	5-22-03	10-12-04	2000

FORM SM-1a

STATE OF MONTANA WATER RESOURCES SURVEY

County Yellowstone Date April 12, 1943

Name of Water User ~~Earl~~ Lyle Bergum Address Custer

1. Do you own this land? Yes ___ No X If not give the owner's name below;

   Owner's name Gena M. Bergum Address Custer

2. Source of Water Yellowstone River Water delivered by Waco Custer Ditch

3. Give point of Diversion ___ ¼ ___ ¼ ___ Section ___ Township ___ Range ___

4. Water is obtained by: (Check one) Gravity X Pumping ✓ Other ___

5. Who first used water on this land? O. B. Bergum Address [illegible]

6. In what year was this land first irrigated? 1909 Approximate Acres ___

7. What is the greatest number of acres you have irrigated? ___ Date ___

8. Present Use: Year 1942 Acres Irrigated 75.5

9. If this land is not irrigated now give date of last use ___

10. State the total number of acres that could be irrigated ___ acres.

11. What is the condition of your irrigation system? Fair

12. Land Description: SW¼, Sec. 26; W½, Sec. 35; SE¼, ~~Sec.~~ Twp. 4 N. Range ~~32 E.~~
    SE¼SW¼, Sec. 34

Remarks: Has 30 shares in Waco Custer Ditch

This land described is irrigated from the Waco-Custer Ditch, about 10 acres effected by seepage.

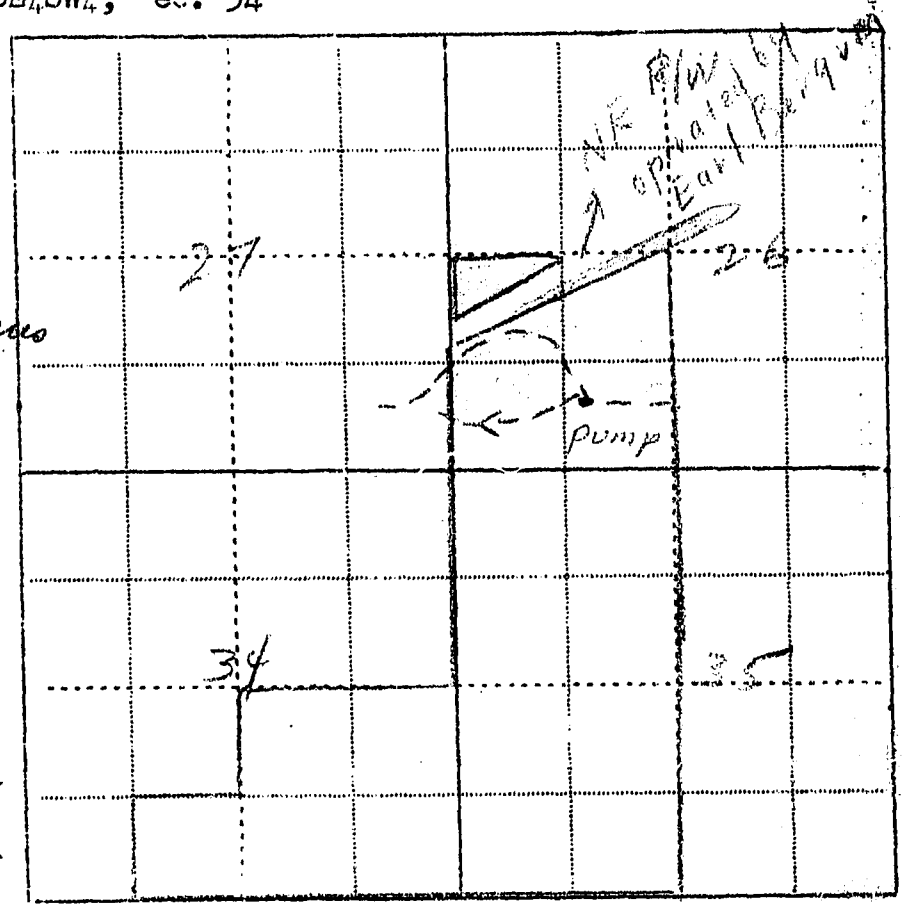

Information by Gena Bergum Place Custer, Mont. Date Apr. 19, 1943

FORM SM-1

26 D

A STUDY OF MONTANA'S WATER RESOURCES

County Yellowstone Source of Information aaa. 742

1. Water User Gena M Bergum Address Custer, Mont

2. Stream ..... Tributary to ..... Basin .....

3. Point of Diversion ¼ ¼ Section ..... Township ..... Range .....

4. Description of System .....

5. Type of Irrigation .....

6. Original Appropriator ..... Address .....

7. First Use: Year ..... Acres Irrigated .....

8. Maximum Use: Year ..... Acres Irrigated .....

680 9. Present Use: Year 1941 Acres Irrigated 75.5

10. Last Use: Year ..... Why Abandoned .....

11. Condition of System .....

12. Land Description W½ 35 - NE SE SW¼ 34 - SW¼ 26, T 4 N, R 32 E.

Remarks: Mrs Oda Bergum has 30 shares Nasco Canal

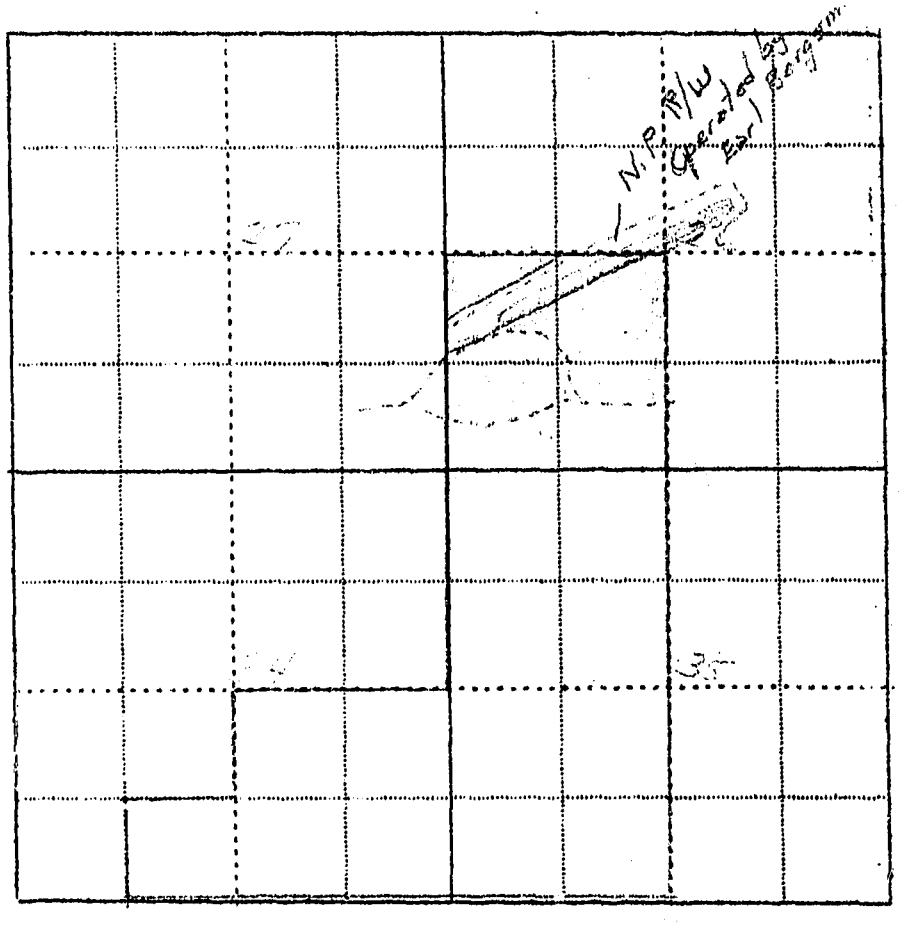

46

WITNESS: ..... Information by .....

Place .....

1469

FORM SM-1

A STUDY OF MONTANA'S WATER RESOURCES

County Yellowstone Source of Information AAA 747

1. Water User Calif. Sandstone Co. Address San Francisco Calif.
   To F. C. Kreig
2. Stream _____ Tributary to _____ Basin _____
3. Point of Diversion _____ Section _____ Township _____ Range _____
4. Description of System _____
5. Type of Irrigation _____
6. Original Appropriator _____ Address _____
7. First Use: Year _____ Acres Irrigated _____
8. Maximum Use: Year _____ Acres Irrigated _____
9. Present Use: Year _____ Acres Irrigated Both Townships - 143.5 (47.33: 100.00; 47.33: 43.50)
10. Last Use: Year _____ Why Abandoned _____
11. Condition of System _____
12. Land Description Frac S½, Frac N½, Sec 24 (Frac 1-8), T 47 N (47), R 32 E (33 E)

Remarks:

Sec 18 B + 19 B - 47-33 E -
and letter attached

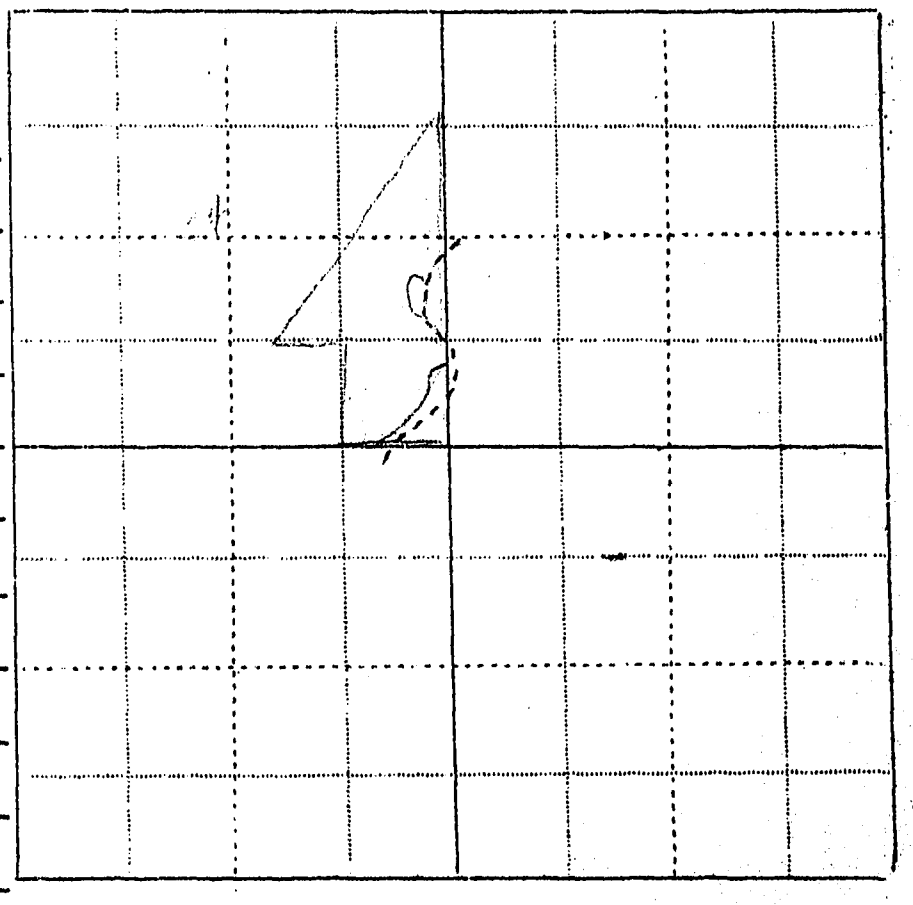

WITNESS _____ Information by _____

Place _____

Sent Apr 12 with
C of Lands 47 N. 33 - Second letter - Apr 30

1515

FORM SM-1a

STATE OF MONTANA WATER RESOURCES SURVEY

County Yellowstone Date April 12, 1943

Name of Water User Jake Bott Address Custer

1. Do you own this land? Yes ____ No X If not give the owner's name below:

   Owner's name Calif. Lands Inc. Address San Francisco

2. Source of Water Yellowstone River Water delivered by ____

3. Give point of Diversion ____ ¼ ____ ¼ ____ Section ____ Township ____ Range ____

4. Water is obtained by: (Check one) Gravity X Pumping ____ Other ____

5. Who first used water on this land? ____ Address ____

6. In what year was this land first irrigated? ____ Approximate Acres ____

7. What is the greatest number of acres you have irrigated? ____ Date ____

8. Present Use: Year 1942 Acres Irrigated 100

9. If this land is not irrigated now give date of last use ____

10. State the total number of acres that could be irrigated ____ acres.

11. What is the condition of your irrigation system? ____

12. Land Description: Frac. SE¼, Frac. NE¼, Sec. 24, Twp. 4 N. Range 32 E.

Remarks: ____

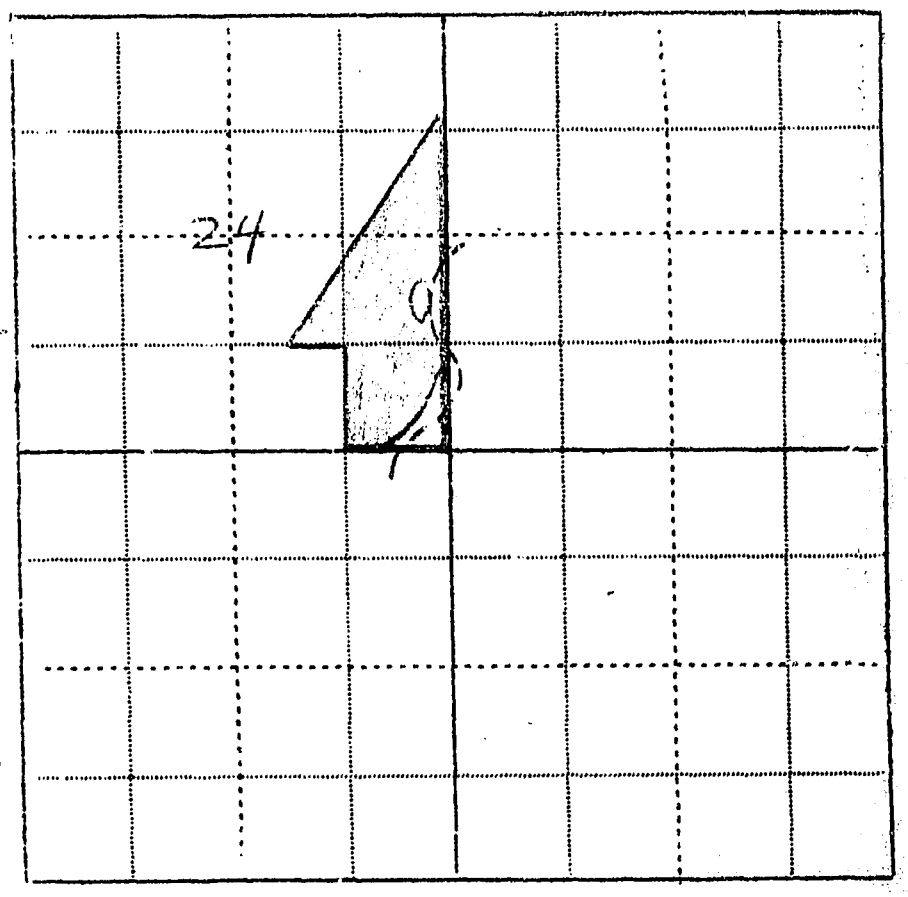

Information by ____ Place ____ Date ____

FORM SM-1a

STATE OF MONTANA WATER RESOURCES SURVEY

County Yellowstone Date April 13, 1943

Name of Water User Mrs. Chas Edgar Address Nibbe, Mont

1. Do you own this land? Yes ✓ No ___ If not give the owner's name below:

   Owner's name Charles Edgar Address ~~Custer~~ Nibbe Mont

2. Source of Water Yellowstone River Water delivered by Pump

3. Give point of Diversion ___ ¼ ___ ¼ ___ Section ___ Township ___ Range ___

4. Water is obtained by: (Check one) Gravity ___ Pumping ✓ Other ___

5. Who first used water on this land? do not know Address ___

6. In what year was this land first irrigated? don't know Approximate Acres ___

7. What is the greatest number of acres you have irrigated? 50 Date 1942

8. Present Use: Year 1942 Acres Irrigated ~~85~~ 50

9. If this land is not irrigated now give date of last use ___

10. State the total number of acres that could be irrigated 150 acres.

11. What is the condition of your irrigation system? Fair

12. Land Description: W½W½, Sec. 31, Twp. 4 N. Range 32 E.
    E½E½, Sec. 36 4 N. 31 E.

Remarks:

If ditch was raised 16 feet the 150 acres could be irrigated.

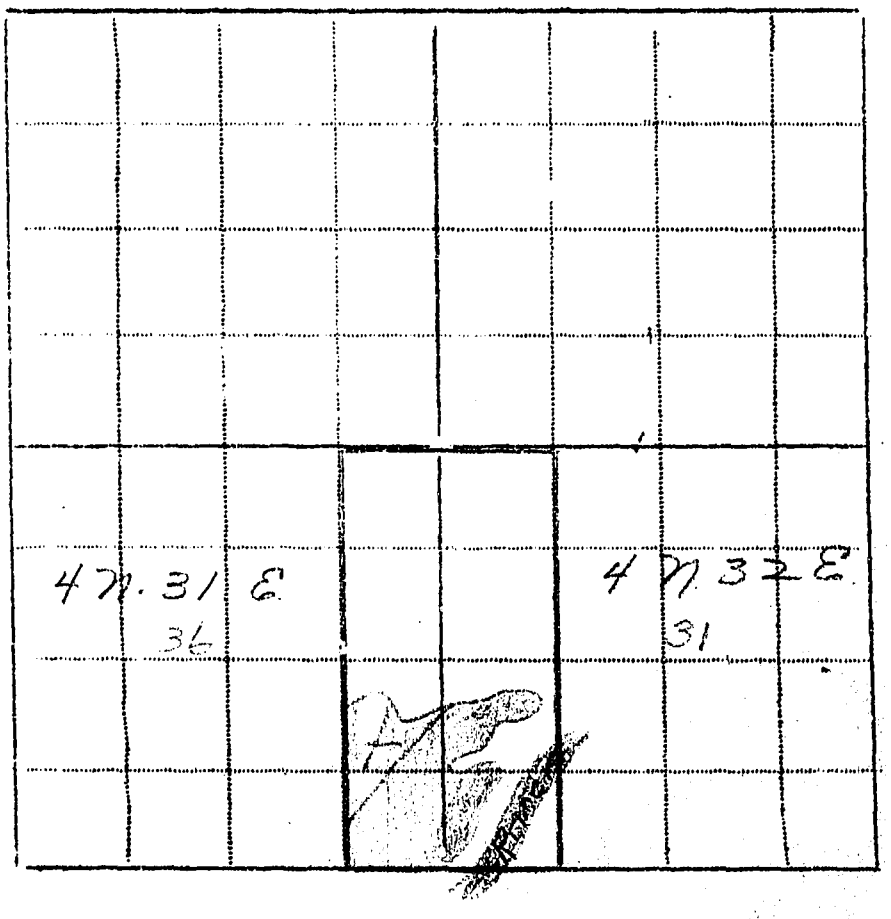

Information by Mrs. Chas. Edgar Place Nibbe Date May 27-43.

FORM SM-1

A STUDY OF MONTANA'S WATER RESOURCES

County Madison Source of Information

1. Water User Chas Edgar Address Ennis

2. Stream Tributary to Basin

3. Point of Diversion Section Township Range

4. Description of System

5. Type of Irrigation

6. Original Appropriator Address

7. First Use: Year Acres Irrigated

8. Maximum Use: Year Acres Irrigated

9. Present Use: Year 1942 Acres Irrigated 85.00

10. Last Use: Year Why Abandoned

11. Condition of System

12. Land Description W½ W½ Sec 31, E½ E½ Sec. 36, T 4 N 71 4 N 71, R 32 E 31 E

Remarks:

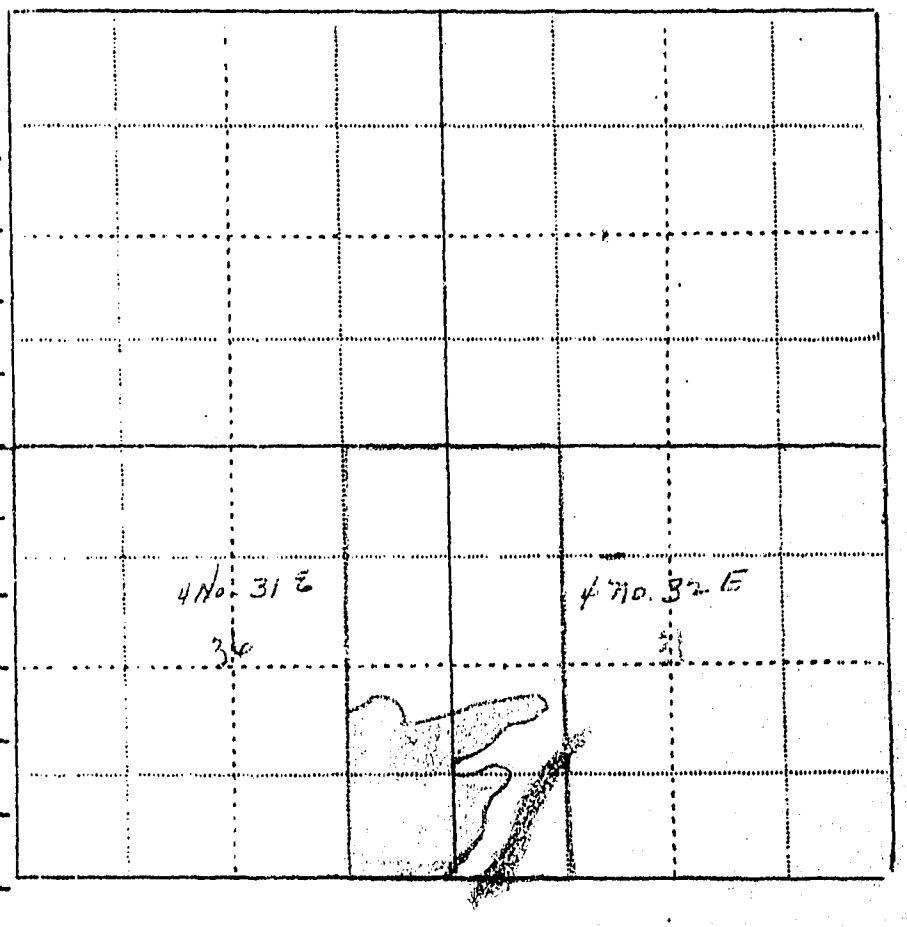

WITNESS Information by

Place

P. 137

FORM SM-1a

STATE OF MONTANA WATER RESOURCES SURVEY

County Yellowstone Date April , 1943

Name of Water User T. L. Kemph Address Custer

1. Do you own this land? Yes ___ No X If not give the owner's name below:

   Owner's name Della M. Featherston Address Custer

2. Source of Water Yellowstone River Water delivered by Waco Custer Ditch

3. Give point of Diversion ___ ¼ ___ ¼ ___ Section ___ Township ___ Range ___

4. Water is obtained by: (Check one) Gravity X Pumping ✓ Other ___

5. Who first used water on this land? ___ Address ___

6. In what year was this land first irrigated? ___ Approximate Acres ___

7. What is the greatest number of acres you have irrigated? 43 Date 1942

8. Present Use: Year 1942 Acres Irrigated 43

9. If this land is not irrigated now give date of last use —

10. State the total number of acres that could be irrigated 43 acres.

11. What is the condition of your irrigation system? good

12. Land Description: Lots 11 & 12, Sec. 24, and some RR R/W land, Twp. 4 N. Range 32 E.

Remarks: Has 5 shares in the Waco Custer Ditch

[illegible]

Pump 23 A.

Waco C. Ditch 20 A.

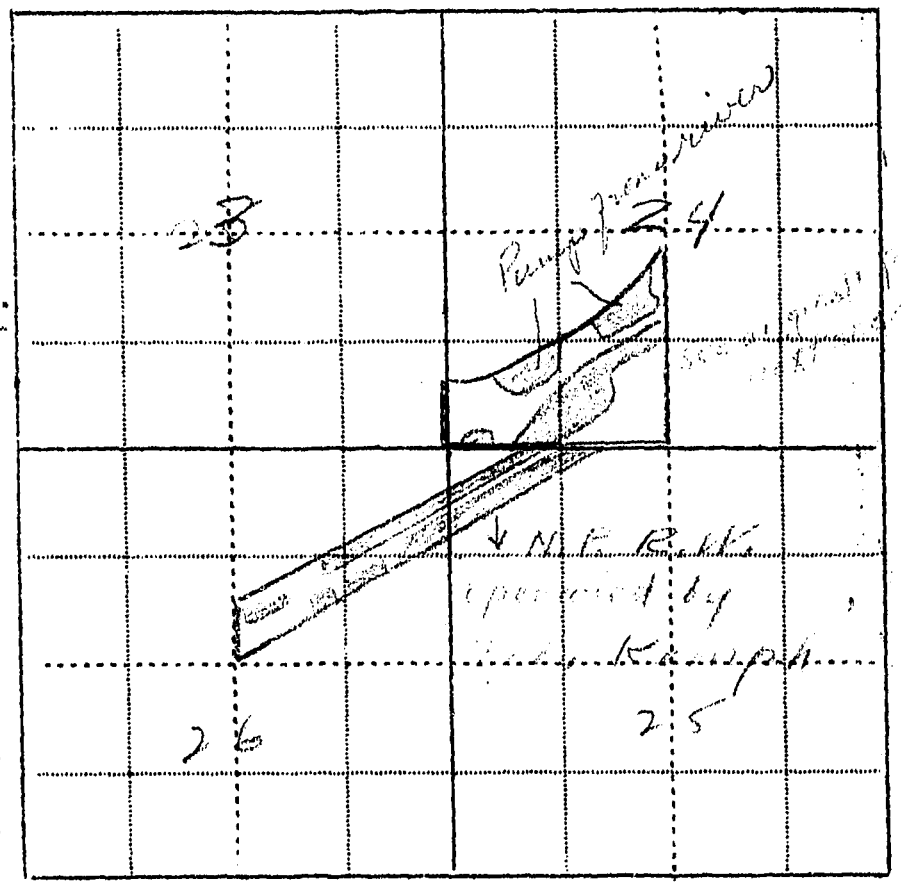

Information by T. L. Kemph Jr. Place Office Date April 19-1943

FORM SM-1

24D
25A
26A

A STUDY OF MONTANA'S WATER RESOURCES

County Yellowstone Source of Information aaa #2251

1. Water User Della M Featherston Address Custer, Mont

2. Stream ..... Tributary to ..... Basin .....

3. Point of Diversion ..... ¼ ..... ¼ Section ..... Township ..... Range .....

4. Description of System .....

5. Type of Irrigation .....

6. Original Appropriator ..... Address .....

7. First Use: Year ..... Acres Irrigated .....

8. Maximum Use: Year ..... Acres Irrigated .....

9. Present Use: Year 1941 Acres Irrigated 43

10. Last Use: Year ..... Why Abandoned .....

11. Condition of System .....

12. Land Description lots 11+12. Sec. 24, T 4 N, R 32 E
also some R/W railroad land

Remarks: .....

5 shares Mass Custer

Operated by T. L. Kemph, Custer, Mont.

72

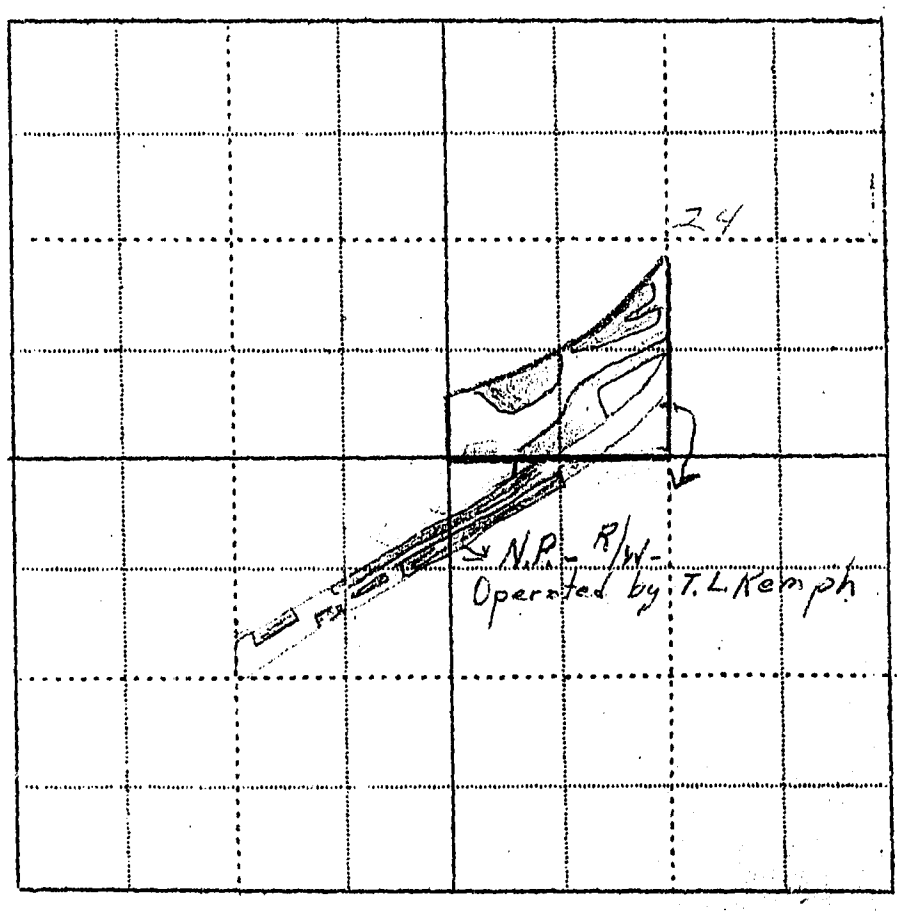

29

WITNESS: ..... Information by .....

Place .....

1469

FORM SM-1a

STATE OF MONTANA WATER RESOURCES SURVEY

County Yellowstone Date April 12, 1943

Name of Water User Rene Grammens Address Custer

1. Do you own this land? Yes X No ____ If not give the owner's name below:

   Owner's name ____ Address ____

2. Source of Water Yellowstone River Water delivered by Waco Custer Ditch

3. Give point of Diversion ____ ¼ ____ ¼ ____ Section ____ Township ____ Range ____

4. Water is obtained by: (Check one) Gravity X Pumping ____ Other ____

5. Who first used water on this land? ____ Address ____

6. In what year was this land first irrigated? ____ Approximate Acres ____

7. What is the greatest number of acres you have irrigated? ____ Date ____

8. Present Use: Year 1942 Acres Irrigated 126.8

9. If this land is not irrigated now give date of last use ____

10. State the total number of acres that could be irrigated 176.8 acres.

11. What is the condition of your irrigation system? good

12. Land Description: N½N½, Sec. 25; SW¼SE¼, Sec. 24; NE¼, Frac. E½NW¼, Wec. 26, Twp. 4 N. Range 32 E.

Remarks:

Has 60 shares in the Waco Custer Ditch

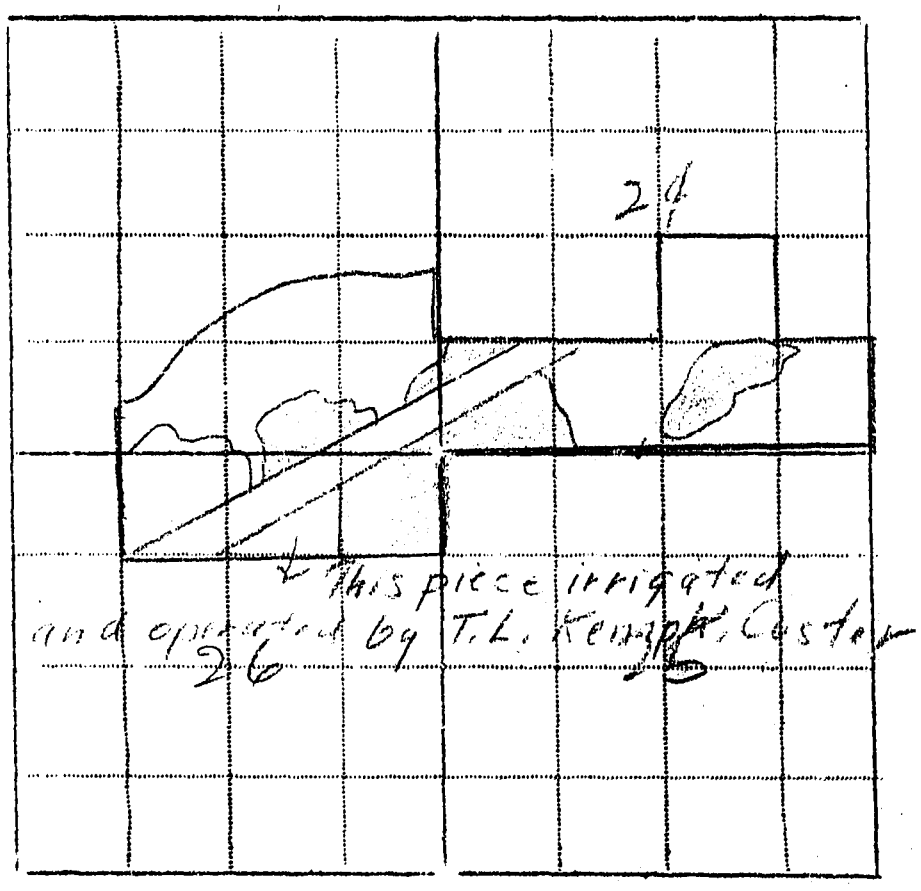

Information by Rene Grammens Place Custer Date April 4-21

FORM SM-1

24 E
25 B
26 B

A STUDY OF MONTANA'S WATER RESOURCES

County Yellowstone Source of Information A.A.A. #776

1. Water User Rene Grammens Address Custer Mont.

2. Stream ..... Tributary to ..... Basin .....

3. Point of Diversion ..... ¼ ..... ¼ ..... Section ..... Township ..... Range .....

4. Description of System .....

5. Type of Irrigation .....

6. Original Appropriator ..... Address .....

7. First Use: Year ..... Acres Irrigated .....

8. Maximum Use: Year ..... Acres Irrigated .....

9. Present Use: Year 1941 Acres Irrigated 51.4 + 4.9 + 70.5 = 126.8

10. Last Use: Year ..... Why Abandoned .....

11. Condition of System .....

12. Land Description N²N² Sec 25 SW SE, Sec 24 NE, Frac E½NW Sec 26, T 4N, R 32E

Remarks:

Contains Tract Custer

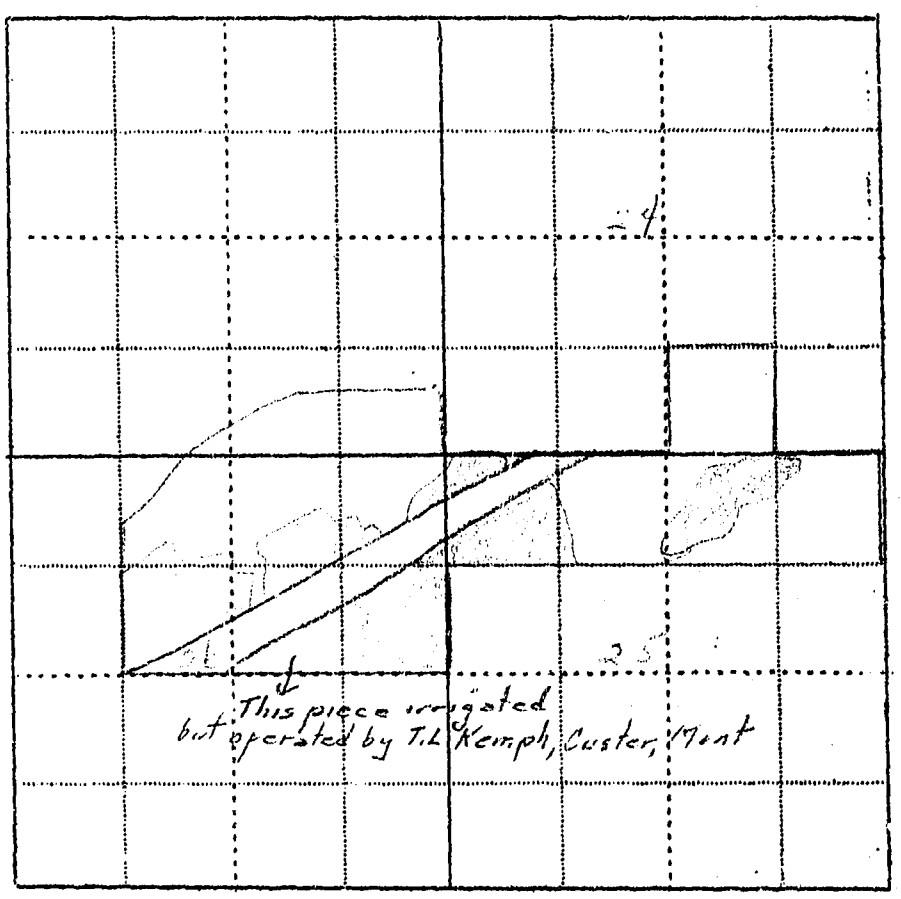

3 4

WITNESS: ..... Information by .....

Place .....

1469

FORM SM-1a

STATE OF MONTANA WATER RESOURCES SURVEY

County Yellowstone Date April 12, 1943

Name of Water User Elmer L. Hill Address Custer

1. Do you own this land? Yes X No ___ If not give the owner's name below:

   Owner's name ___ Address ___

2. Source of Water Yellowstone River Water delivered by Waco Custer Ditch

3. Give point of Diversion ___ ¼ ___ ¼ ___ Section ___ Township ___ Range ___

4. Water is obtained by: (Check one) Gravity X Pumping ___ Other ___

5. Who first used water on this land? ___ Address ___

6. In what year was this land first irrigated? ~~[illegible]~~ 20 Approximate Acres 20

7. What is the greatest number of acres you have irrigated? ___ Date ___

8. Present Use: Year 1942 Acres Irrigated 20 ~~[illegible]~~

9. If this land is not irrigated now give date of last use ___

10. State the total number of acres that could be irrigated 20 acres.

11. What is the condition of your irrigation system? ___

12. Land Description: Lot 10; Sec. 13; Lots 13,14, Island in Sec. 24 Twp. 4 N. Range 32 E.

Remarks: Has 1 share in the Waco Custer Ditch

This share of Waco Custer Ditch, just waters a small garden at the town site of Custer. This land you have shown here is an island and it only irrigates from the Yellowstone River

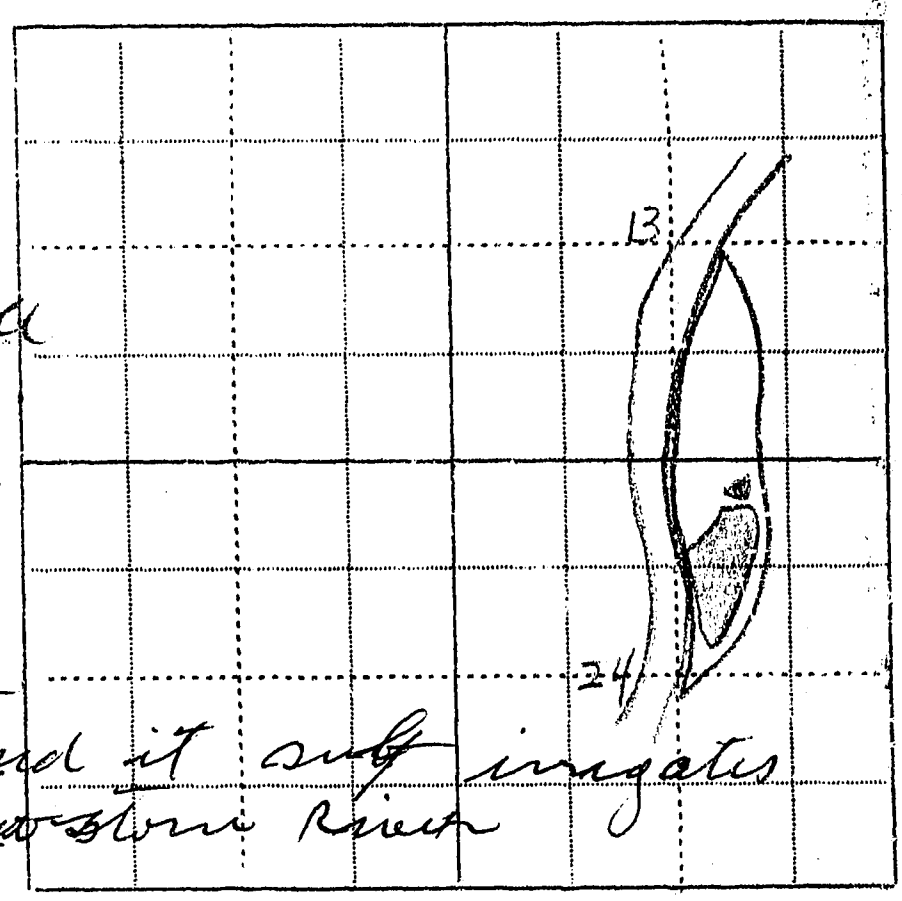

Information by Elmer L. Hill Place Custer Date May 1-1943

FORM SM-1

13A
24A

A STUDY OF MONTANA'S WATER RESOURCES

County Y'stone Source of Information aaa 5040

1. Water User Elmer L. Hill Address Custer, Mont.

2. Stream _____ Tributary to _____ Basin _____

3. Point of Diversion ___ ¼ ___ ¼ Section _____ Township _____ Range _____

4. Description of System _____

5. Type of Irrigation _____

6. Original Appropriator _____ Address _____

7. First Use: Year _____ Acres Irrigated _____

8. Maximum Use: Year _____ Acres Irrigated _____

37 9. Present Use: Year 1941 Acres Irrigated 20.00

10. Last Use: Year _____ Why Abandoned _____

11. Condition of System _____

12. Land Description Lot 10, Sec 13 - lot 13-14, Sec 24, T 4 N, R 32 E.

Remarks: Island in 24

Isaac Haas Custer
No irrigation

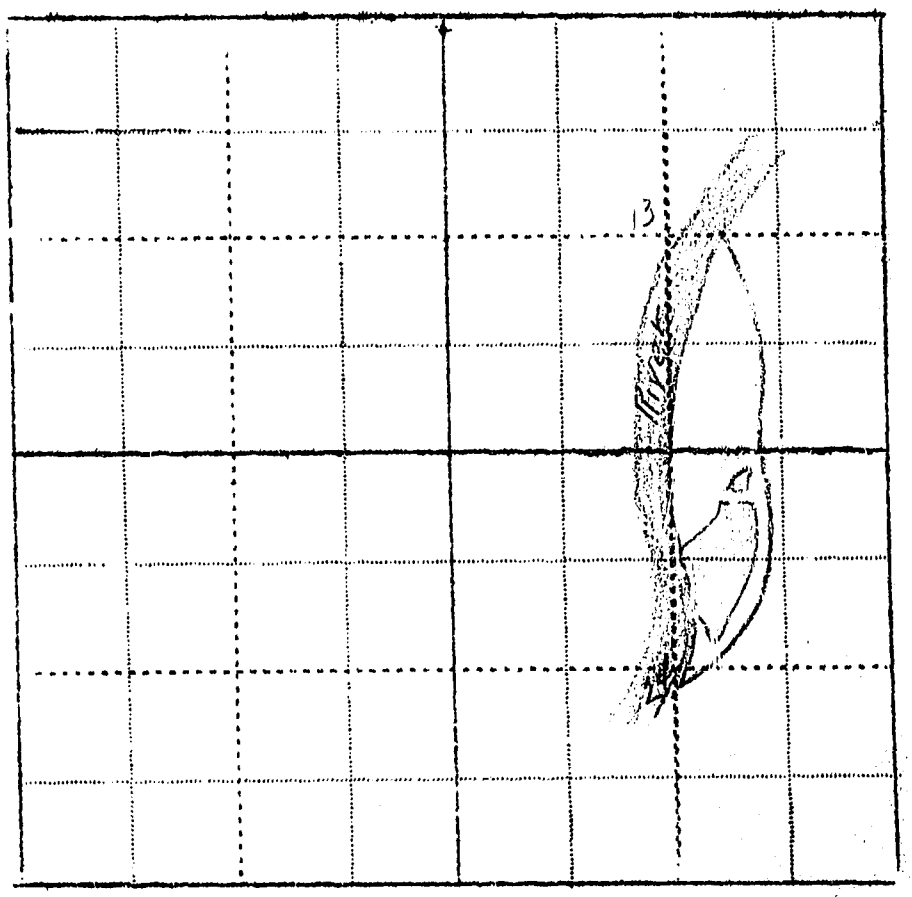

47

WITNESS: _____ Information by _____

Place _____

1515

FORM SM-1a

STATE OF MONTANA WATER RESOURCES SURVEY

County Yellowstone Date April 12, 1943

Name of Water User Ira Hill Address Custer

1. Do you own this land? Yes X No ___ If not give the owner's name below:

   Owner's name ___ Address ___

2. Source of Water Yellowstone River Water delivered by Private

3. Give point of Diversion ___ ¼ ___ ¼ ___ Section ___ Township ___ Range ___

4. Water is obtained by: (Check one) Gravity X Pumping X Other ___

5. Who first used water on this land? Albert Hill Address ___

6. In what year was this land first irrigated? 1921 Approximate Acres 10

7. What is the greatest number of acres you have irrigated? 20 Date 1938

8. Present Use: Year 1942 Acres Irrigated 10

9. If this land is not irrigated now give date of last use ___

10. State the total number of acres that could be irrigated 30 acres.

11. What is the condition of your irrigation system? Good

12. Land Description: Lots 7,9, Sec. 13, Twp. 4 N. Range 32 E

Remarks: 20 acres of this land is in alfalfa and pasture and is not irrigated, so all I irrigate is what I have in new crops.

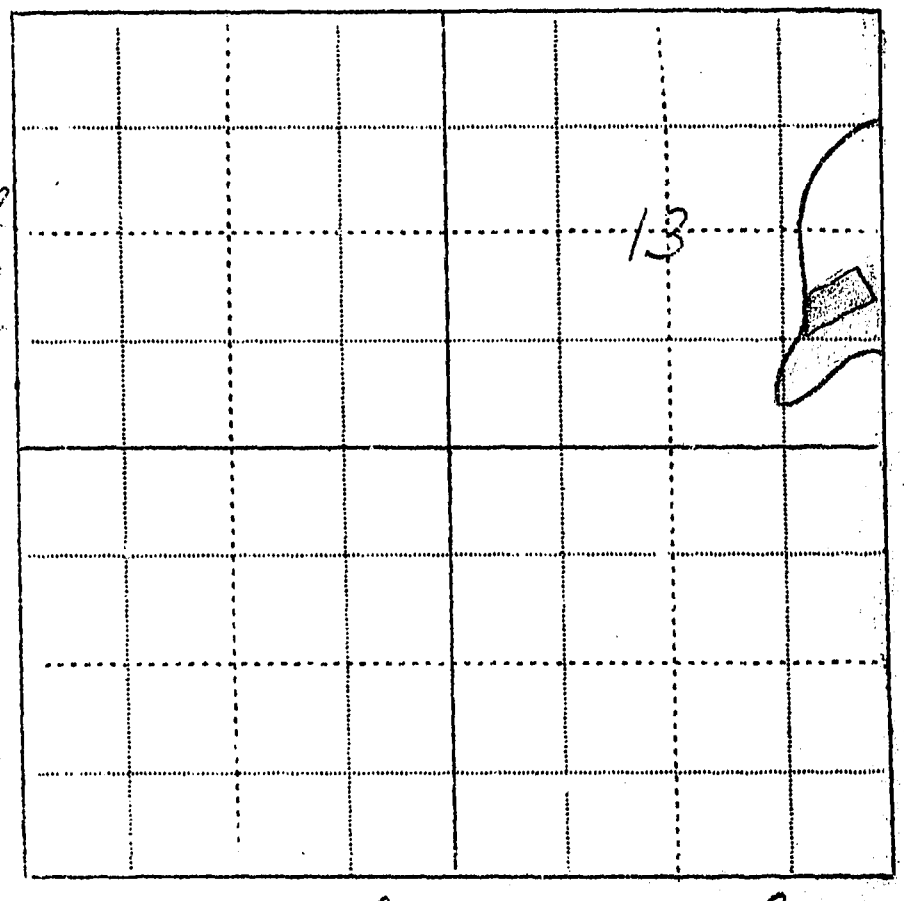

Information by Ira Hill Place Custer Date April 26, 1943

FORM SM-1

4 N

13 B

A STUDY OF MONTANA'S WATER RESOURCES

County Yellowstone Source of Information AAA-792

1. Water User Ira Nice Address Custer, Mont.

2. Stream _____ Tributary to _____ Basin _____

3. Point of Diversion ¼ ¼ Section _____ Township _____ Range _____

4. Description of System _____

5. Type of Irrigation _____

6. Original Appropriator _____ Address _____

7. First Use: Year _____ Acres Irrigated _____

8. Maximum Use: Year _____ Acres Irrigated _____

88 9. Present Use: Year 1941 Acres Irrigated 10.0

10. Last Use: Year _____ Why Abandoned _____

11. Condition of System _____

12. Land Description Lot 7, 9, Sec 13 - Island in Sec 13 Lot 12, Sec 7 - Lot 6 - Sec 18, T 4 N / 4 N, R 32 E. / 33 E.

Remarks: N.A.

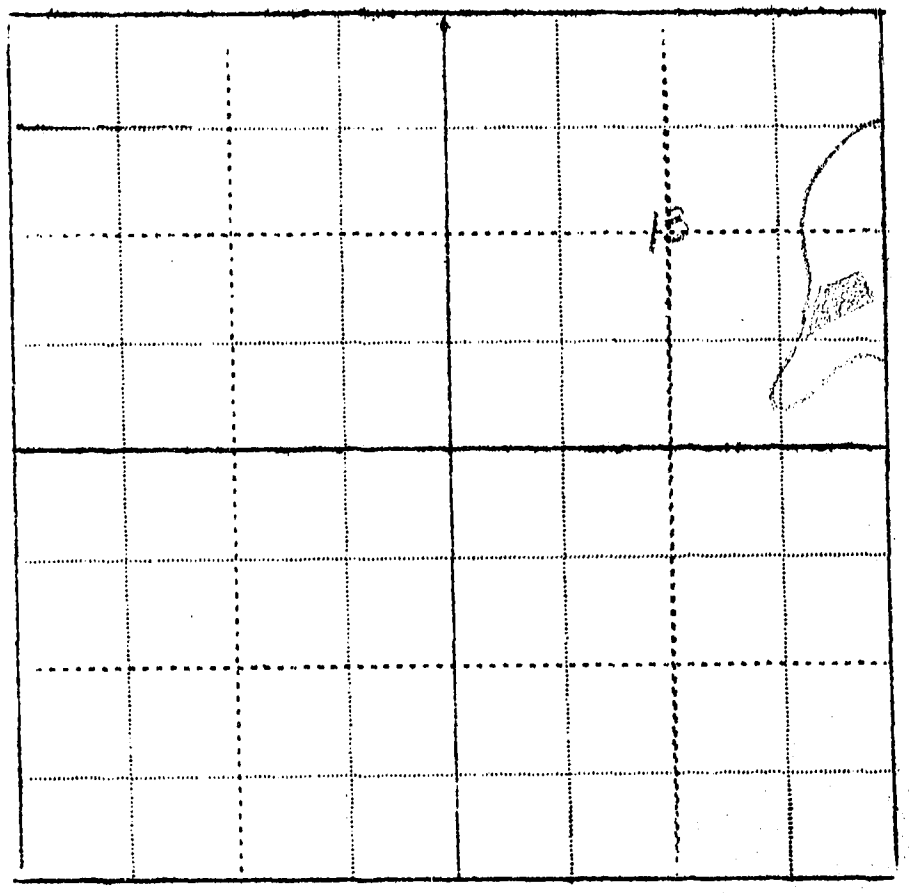

4/8

WITNESS: _____ Information by _____

Place _____

1515

FORM-SM-1a

STATE OF MONTANA WATER RESOURCES SURVEY

County Yellowstone Date April 12, 1943

Name of Water User Henry L. Jennings Address Custer

1. Do you own this land? Yes X No ____ If not give the owner's name below:

Owner's name ____ Address ____

2. Source of Water Yellowstone River Water delivered by Waco Custer Ditch Co.

3. Give point of Diversion ____ ¼ ____ ¼ Section ____ Township ____ Range ____

4. Water is obtained by: (Check one) Gravity X Pumping ____ Other ____

5. Who first used water on this land? Taylor Address Deceased.

6. In what year was this land first irrigated? about 1912 Approximate Acres ____

7. What is the greatest number of acres you have irrigated? 50 Date ____

8. Present Use: Year 1942 Acres Irrigated 48.9

9. If this land is not irrigated now give date of last use ____

10. State the total number of acres that could be irrigated ____ acres.

11. What is the condition of your irrigation system? Good.

12. Land Description: S½NW¼, Sec. 25, Twp. 4 N. Range 32 E.

Remarks:

20 shares under name of Prudential Ins Co.

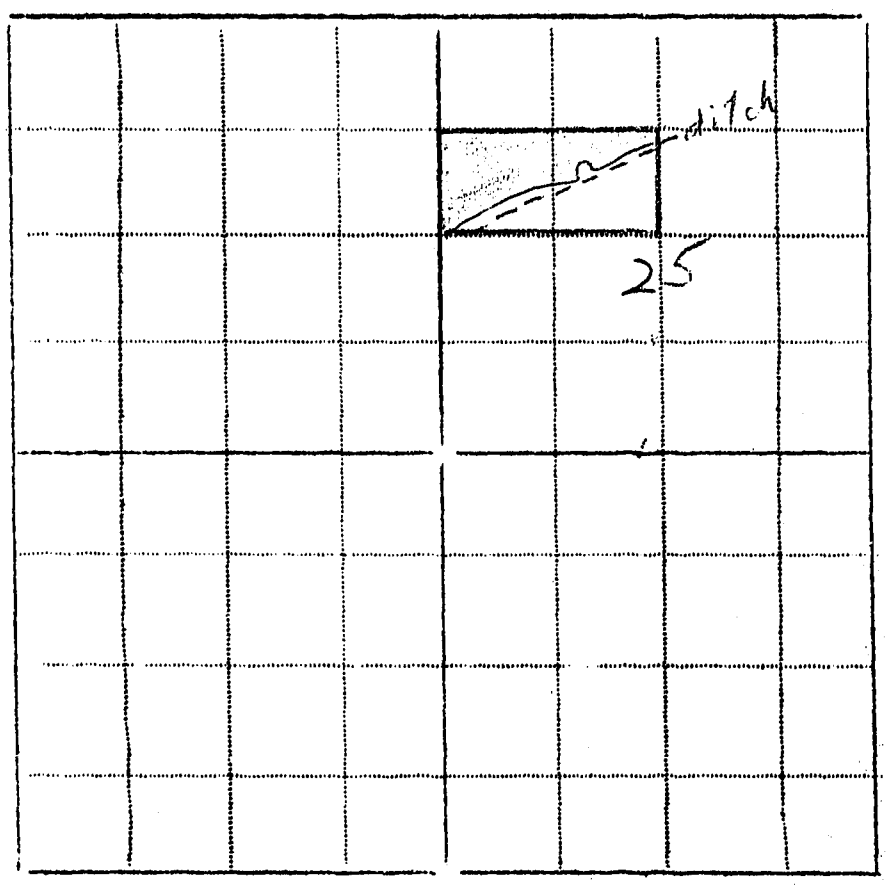

Information by Letter Place Billings Date April 17 1943

FORM SM-1

A STUDY OF MONTANA'S WATER RESOURCES

County Yellowstone Source of Information aaa 4 799

1. Water User Henry L. Denning Address Custer, Mont.

2. Stream Tributary to Basin

3. Point of Diversion ¼ ¼ Section Township Range

4. Description of System

5. Type of Irrigation

6. Original Appropriator Address

7. First Use: Year Acres Irrigated

8. Maximum Use: Year Acres Irrigated

80 9. Present Use: Year 1941 Acres Irrigated 48.9

10. Last Use: Year Why Abandoned

11. Condition of System

12. Land Description ~~N~~ S½ NW¼, Sec 25, T 4N, R 32E.

Remarks: 22 o

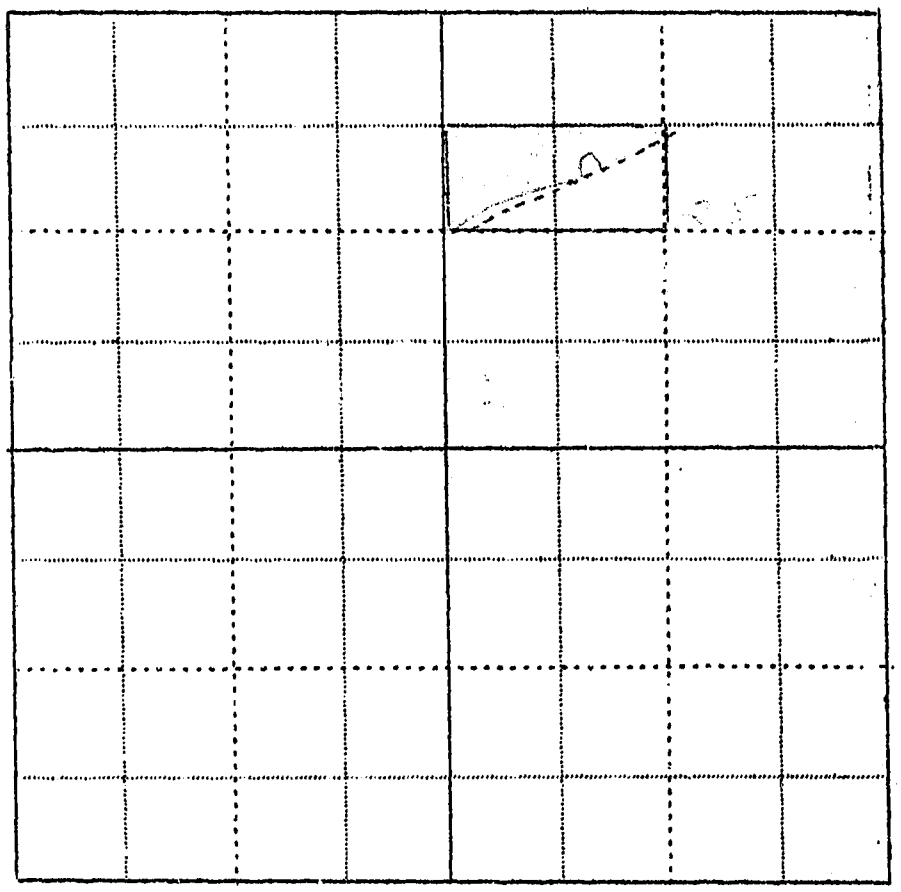

33

WITNESS: Information by

Place

14-69

FORM SM-1a

STATE OF MONTANA WATER RESOURCES SURVEY

County Yellowstone Date April 12, 1943

Name of Water User Albert Juhl Address Custer

1. Do you own this land? Yes X No ___ If not give the owner's name below:

Owner's name ___ Address ___

2. Source of Water Yellowstone River Water delivered by Waco Custer

3. Give point of Diversion Same Waco Custer ¼ ¼ Section ___ Township ___ Range ___

4. Water is obtained by: (Check one) Gravity X Pumping X Other ___

5. Who first used water on this land? Unknown Address ___

6. In what year was this land first irrigated? 1928 Approximate Acres 20

7. What is the greatest number of acres you have irrigated? ___ Date ___

8. Present Use: Year 1942 Acres Irrigated 99.2

9. If this land is not irrigated now give date of last use ✓

10. State the total number of acres that could be irrigated 109 acres.

11. What is the condition of your irrigation system? Good

12. Land Description: W½NW¼, NW¼SW¼, Sec. 34; NE¼SW¼, Part of NE¼NE¼, Sec. 33, T.p. 4 N Range 32 E.

Remarks: Has 35 shares in the Waco Custer Ditch

pump on 32 acres
Siphon to outlet
finished on pump
in 1932 pump
out of use on
Waco ditch
Assessment Name
#200 - 1941 - 1942
No acreage

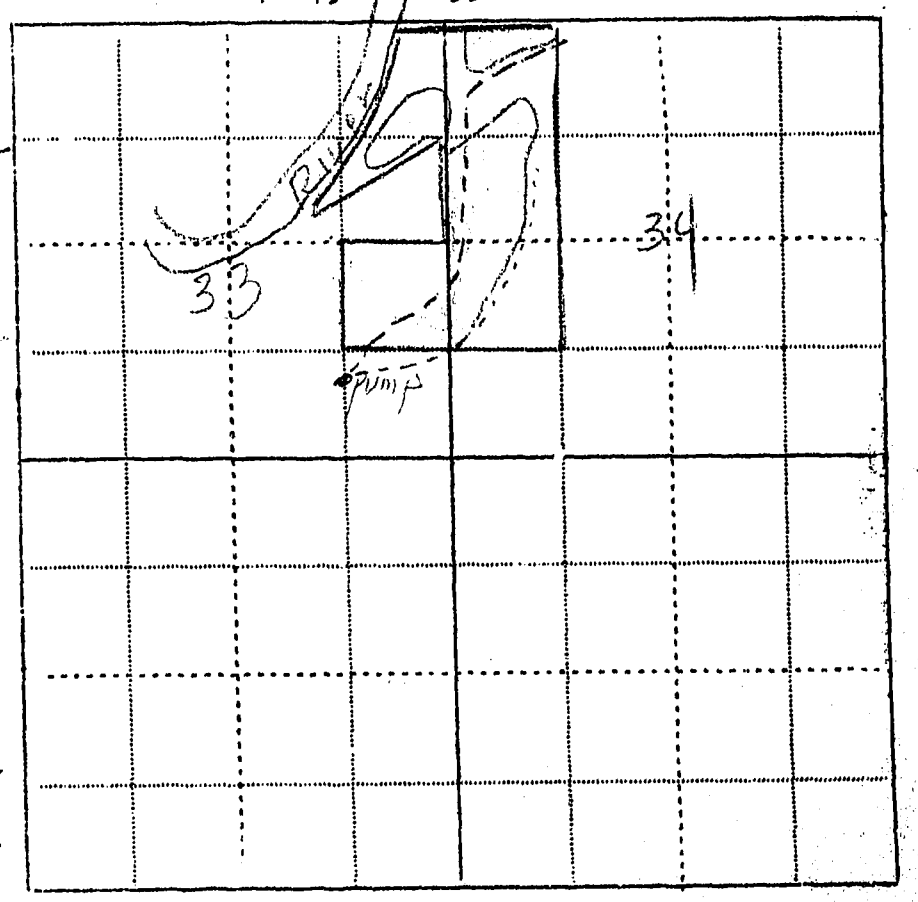

Information by Albert Juhl Place Billings Date April 28, 1943

FORM SM-1 3N 32 33 B 34 C

A STUDY OF MONTANA'S WATER RESOURCES

County Yellowstone Source of Information A.A.A. #805

1. Water User Albert Juhl Address Custer Mont.

2. Stream ..... Tributary to ..... Basin .....

3. Point of Diversion ..... ¼ ..... ¼ Section ..... Township ..... Range .....

4. Description of System .....

5. Type of Irrigation .....

6. Original Appropriator ..... Address .....

7. First Use: Year ..... Acres Irrigated .....

8. Maximum Use: Year ..... Acres Irrigated .....

174 9. Present Use: Year 1941 Acres Irrigated 49.2

10. Last Use: Year ..... Why Abandoned .....

11. Condition of System .....

12. Land Description W½ NW¼ NW SW¼ Sec 34 NE¼ SE¼ part, T 4N, R 32E
2 NE NE¼ Sec 33

Remarks: 35 shares
in Hass Ditch

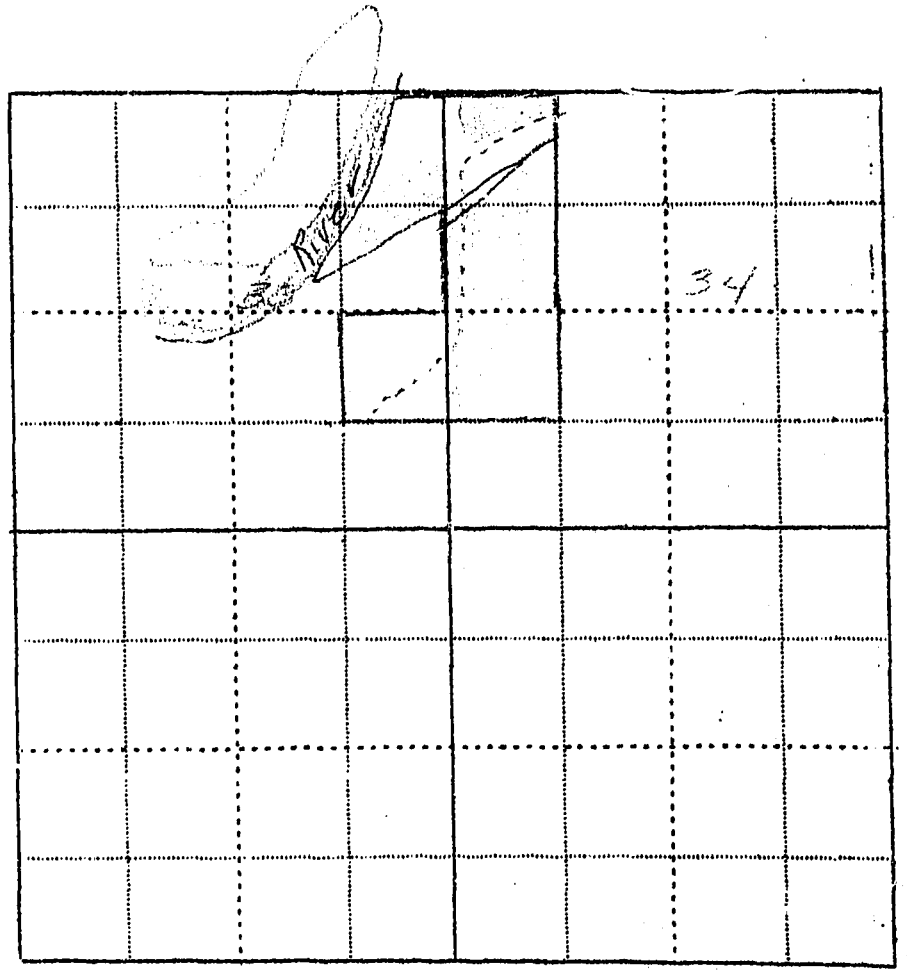

45

WITNESS: ..... Information by .....

Place .....

1421

FORM SM-1a

STATE OF MONTANA WATER RESOURCES SURVEY

County Yellowstone Date April 13, 1943

Name of Water User W. S. Keller Address Nibbe Mont.

1. Do you own this land? Yes X No ___ If not give the owner's name below:

Owner's name W. S. Keller Address Nibbe, Montana

2. Source of Water Yellowstone Water delivered by 5" centrifugal pump

3. Give point of Diversion ___ ¼ ___ ¼ Section 31 Township 4N Range 32E

4. Water is obtained by: (Check one) Gravity ___ Pumping X Other ___

5. Who first used water on this land? I don't know Address ___

6. In what year was this land first irrigated? not known Approximate Acres ___

7. What is the greatest number of acres you have irrigated? 33 Date 1937—1942

8. Present Use: Year 1942 Acres Irrigated ~~38~~ 33

9. If this land is not irrigated now give date of last use ___

10. State the total number of acres that could be irrigated 80 acres.

11. What is the condition of your irrigation system? good

12. Land Description: E½, E½W½, N. of River, , Twp. 4 N. Range 32 E.
Sec. 31; W½, Sec. 29, SW¼, Sec. 20

Remarks:

The 80a. in question 10 could be irrigated with a 1000 ft of 10" pipe with a 35 ft lift

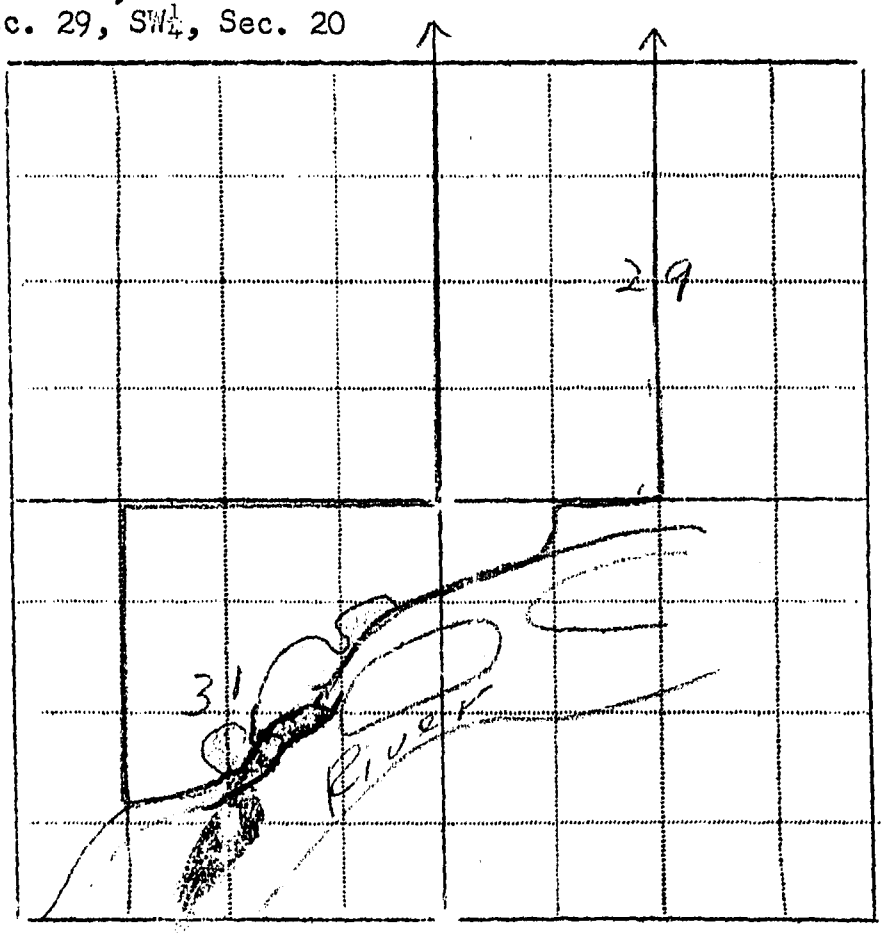

Information by W. S. Keller Place Nibbe Mont Date April 15 '43

FORM SM-1a

31 C
29 A
20 A

STATE OF MONTANA WATER RESOURCES SURVEY

County Yellowstone Date _____

Name of Water User W. S. Miller Address Miles, Mont

1. Do you own this land? Yes____ No____ If not give the owner's name below:

   Owner's name _____ Address _____

2. Source of Water _____ Water delivered by _____

3. Give point of Diversion ____ ¼ ____ ¼ ____ Section ____ Township ____ Range ____

4. Water is obtained by: (Check one) Gravity ____ Pumping ____ Other ____

5. Who first used water on this land? _____ Address _____

6. In what year was this land first irrigated? _____ Approximate Acres _____

7. What is the greatest number of acres you have irrigated? _____ Date _____

8. Present Use: Year 1942 Acres Irrigated 38.00

9. If this land is not irrigated now give date of last use _____

10. State the total number of acres that could be irrigated _____ acres.

11. What is the condition of your irrigation system? _____

12. Land Description: E½ E½ W½ No Rivers Sec 31 W½ Sec 29 - N½ Sec 20, Twp. 4 No Range 32 E

Remarks: _____

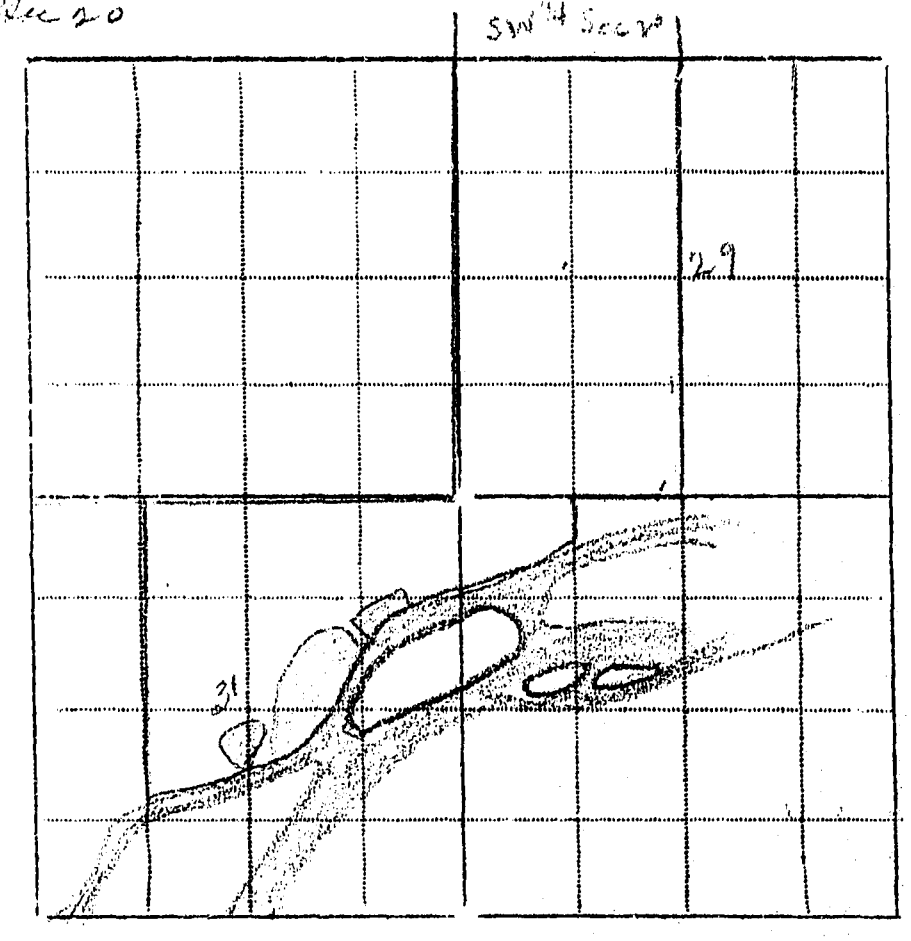

Information by _____ Place _____ Date _____

Please Do Not Fill in Any Items on This Page

Notice of Appropriation

1. County Yellowstone Book I Page 32 Record Misc.
2. Name of Appropriator James W. Bourne Address Custer, Mont.
3. Date Appropriated Aug. 18, 1914 Date Filed Aug. 19, 1914

   Amount Appropriated, Miners Inches 800, Cubic Feet per second 20
4. Name of Stream School-house Coulee Tributary Basin
5. Point of Diversion About 150 ft. east from NW corner of NENW¼ of

   Sec. 31 Twp. 4 N Rge. 32 E Bank of Stream each
6. Purpose Irrigation & other
7. Description of System Dam 30 ft. long, 10 ft. high and 6 ft. wide on top, Two ditches each 8 ft. wide on top, 4 ft. wide on bottom, 2 ft. deep. One ditch runs east, and one runs south to place of use.
8. Land Description of Intended Place of Use NWNE¼, E½NW¼, NESW¼ sec 31, 4N-32E
9. Remarks (Pertaining to Use, etc.)

Decree

10. Case No. Date Amt. Decreed: M. I. C. F. S.
11. To Whom Decreed Address
12. Name of Ditch Maximum Capacity (C. F. S.)
13. Date of Priority Purpose
14. Land Description of Place of Use as Decreed

FORM SM-1a

STATE OF MONTANA WATER RESOURCES SURVEY

County Yellowstone Date April 12, 1943

Name of Water User Mabel & T. L. Kemph, Jr. Address Custer

1. Do you own this land? Yes X No ___ If not give the owner's name below:

   Owner's name _____ Address _____

2. Source of Water Yellowstone River Water delivered by Waco Custer Ditch

3. Give point of Diversion ___ ¼ ___ ¼ ___ Section ___ Township ___ Range ___

4. Water is obtained by: (Check one) Gravity X Pumping ___ Other ___

5. Who first used water on this land? _____ Address _____

6. In what year was this land first irrigated? _____ Approximate Acres _____

7. What is the greatest number of acres you have irrigated? 70.7 Date _____

8. Present Use: Year 1942 Acres Irrigated 70.7

9. If this land is not irrigated now give date of last use _____

10. State the total number of acres that could be irrigated 70.7 acres.

11. What is the condition of your irrigation system? good

12. Land Description: SW¼, SW¼NE¼, W½SE¼, Sec. 25; SE¼, Sec. 26; E½ Sec. 35 T.p. 4 N. Range 32 E.

Remarks: Thomas Kemph has 15 shares in the Waco Custer Ditch.

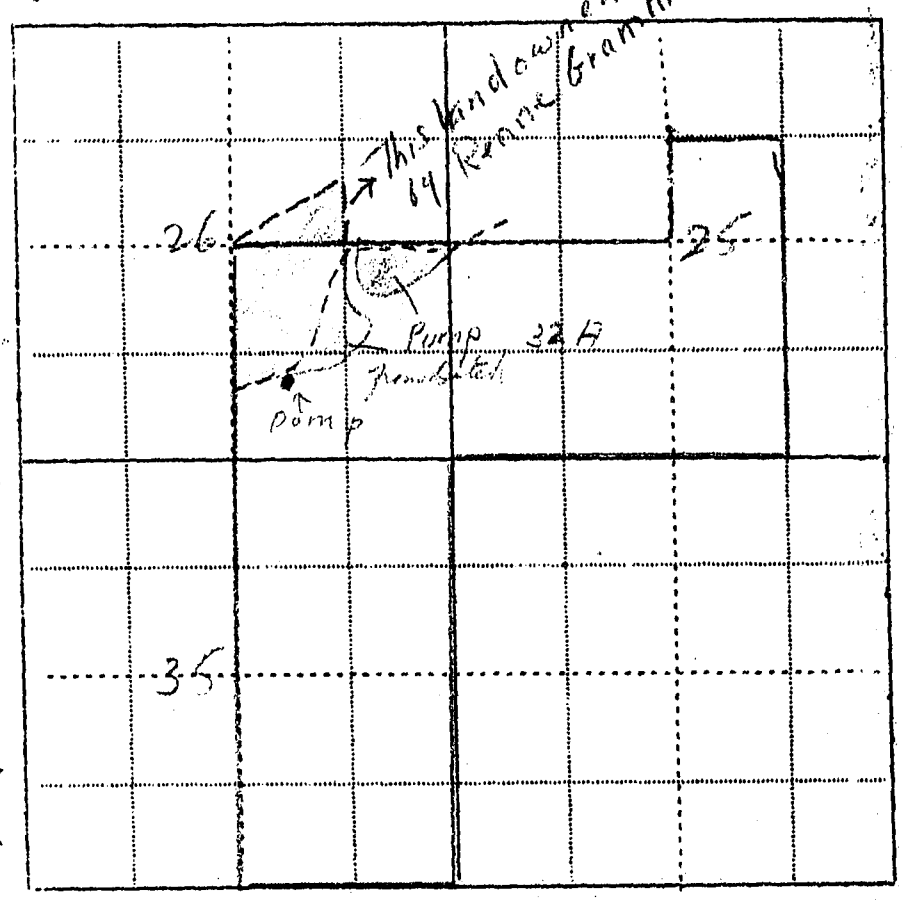

Information by T. L. Kemph Jr. Place Billings Date April 14 1943

3N-32 See other sheet

25 D
26

FORM SM-1

A STUDY OF MONTANA'S WATER RESOURCES

County Yellowstone Source of Information aaa # 810

1. Water User ~~J.L.~~ Mabel Kempsh & J.L. Kempsh Jr. Address Custer, Mont

2. Stream ..... Tributary to ..... Basin .....

3. Point of Diversion ¼ ..... Section ..... Township ..... Range .....

4. Description of System .....

5. Type of Irrigation .....

6. Original Appropriator ..... Address .....

7. First Use: Year ..... Acres Irrigated .....

8. Maximum Use: Year ..... Acres Irrigated .....

760 9. Present Use: Year 1941 Acres Irrigated 70.7

10. Last Use: Year ..... Why Abandoned .....

11. Condition of System .....

12. Land Description ~~SE~~ SE¼ Sec. 26 - SW¼ NE¼, Sec 25 - SW, W½ SE, Sec 25 E½ Sec 35, T 4N, R 32 E.

Remarks: Thomas Kempsh has 15 shares in Trace Center

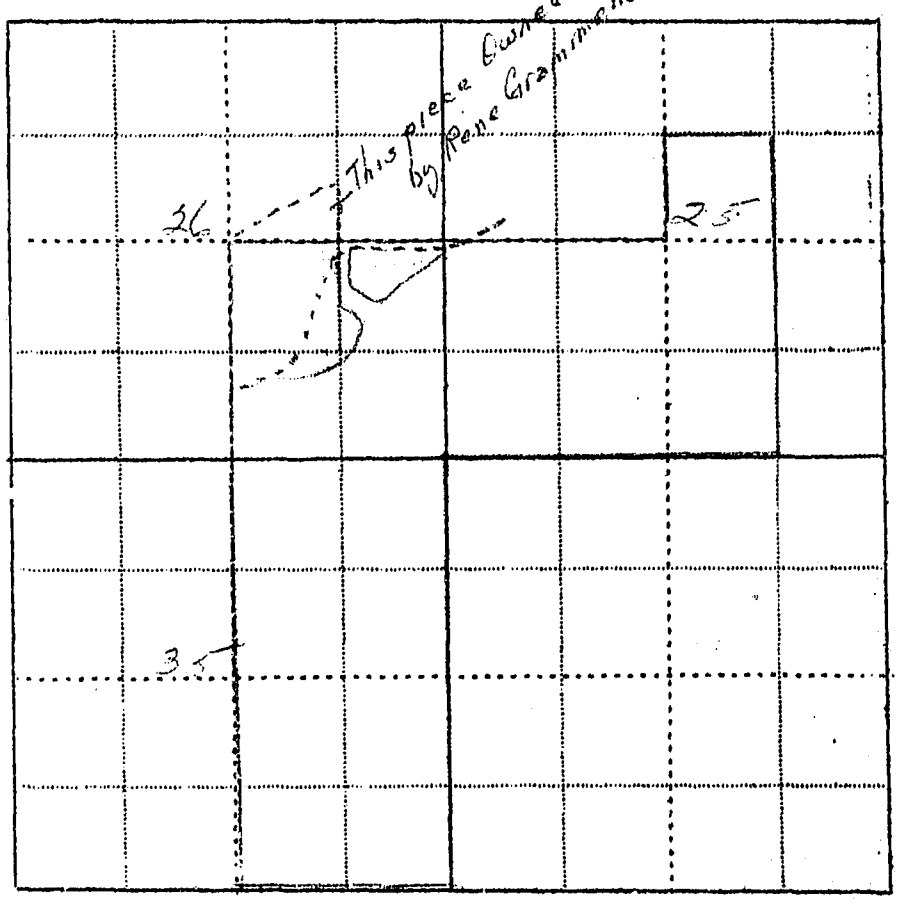

32

WITNESS: Information by .....

Place .....

Sent Apr 12 with me for Della Feathernatin

1469

FORM SM-1

Land in other Townships

31 A
32 A
33 A

A STUDY OF MONTANA'S WATER RESOURCES

County Yellowstone Source of Information Case 860

1. Water User L. C. Richards Address Custer

2. Stream Waco Ditch Co Tributary to Yel. R. Basin Yel.

3. Point of Diversion Source in Waco Creek Section _____ Township _____ Range _____

4. Description of System 2 Fairbanks Morse pumps & Headgate left

5. Type of Irrigation Gravity Flooding

6. Original Appropriator Waco Ditch Co Address Custer - St. John

7. First Use: Year 1915 Acres Irrigated 10

8. Maximum Use: Year _____ Acres Irrigated 450 could be irrigated

9. Present Use: Year 1941 Acres Irrigated 204.40 1-A potential
34.7 3N 32 145 A potential 3N 32 E

10. Last Use: Year _____ Why Abandoned 237.1

11. Condition of System Good A. I

12. Land Description All S of River Sec 32 - Frac SE¼ Sec 31, T 4 N, R 32 E.
W½ S of River Sec 33.

Remarks:

40 shares Waco Custer
2 pumps 60 acres
from Waco Ditch - the land
is above the ditch.

West Pump.



WITNESS [illegible] Information by L. C. Richards

Place Billings April, 1919 &c

1421

FORM SM-1a

STATE OF MONTANA WATER RESOURCES SURVEY

County Yellowstone Date April 12, 1943

Name of Water User ~~John Butt~~ Joseph Ruff Address Custer

1. Do you own this land? Yes X No ~~X~~ If not give the owner's name below:

   Owner's name ~~Calif. Lands Inc.~~ Address ~~San Francisco~~

2. Source of Water Yellowstone River Water delivered by Waco Custer Ditch

3. Give point of Diversion ___ ¼ ___ ¼ ___ Section ___ Township ___ Range ___

4. Water is obtained by: (Check one) Gravity X Pumping ___ Other ___

5. Who first used water on this land? Waco Custer Address ___

6. In what year was this land first irrigated? 1911 Approximate Acres ___

7. What is the greatest number of acres you have irrigated? 80 Date 1942

8. Present Use: Year 1942 Acres Irrigated ~~50~~ 72

9. If this land is not irrigated now give date of last use ✓

10. State the total number of acres that could be irrigated 80 acres.

11. What is the condition of your irrigation system? Good

12. Land Description: SE¼SE¼, Sec. 13; 80 A. in E½, Sec., Twp. 4 N. Range 32 East

Remarks:

40 Acres in Waco Custer Ditch Carried Late

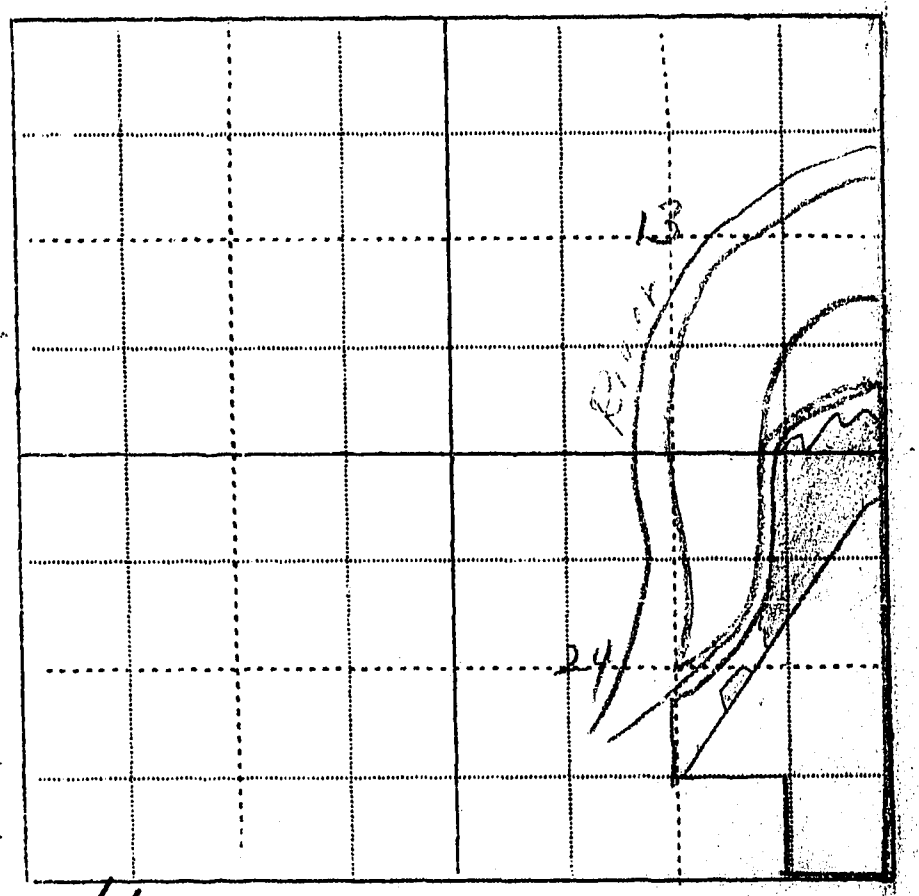

Information by Joseph Ruff Place Billings Date April 26, 1943

47.33.

FORM SM-1

13C
24B

A STUDY OF MONTANA'S WATER RESOURCES

County Yellowstone Source of Information AAA #746

1. Water User ~~Capital Company~~, Calif California Lands Inc. San Francisco Address G.F.C. Krieg. Billings, Mont.
2. Stream ..... Tributary to ..... Basin .....
3. Point of Diversion ..... ¼ ..... ¼ ..... Section ..... Township ..... Range .....
4. Description of System .....
5. Type of Irrigation .....
6. Original Appropriator ..... Address .....
7. First Use: Year ..... Acres Irrigated .....
8. Maximum Use: Year ..... Acres Irrigated .....
9. Present Use: Year 1941 Acres Irrigated 162.2 50A 47.32E. 112.2A 47.33E

233

10. Last Use: Year ..... Why Abandoned .....
11. Condition of System .....
12. Land Description SE SE¼ 13-80A in E½ 24. , T 47N , R 32E
~~120A in NW¼ Sec 18 - lot 5 in Sec. 7 47N 33E.~~

Remarks: Capital Co., Calif
has 196 shares in Nasa
Cuts.

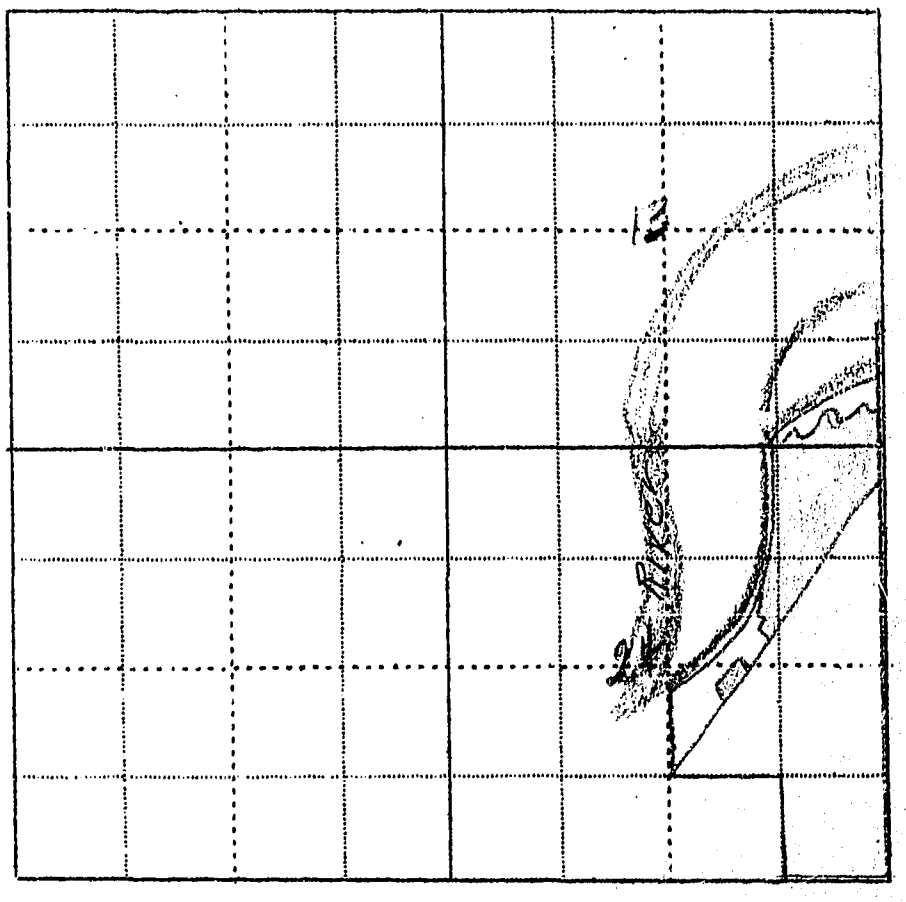

WITNESS: ..... Information by .....

Place .....

Sent Apr 12 with
47 33 - Calif. Lands

1515

FORM SM-1a

STATE OF MONTANA WATER RESOURCES SURVEY

County Yellowstone Date April 13, 1943

Name of Water User Nellie VanDuzer Address Custer

1. Do you own this land? Yes X No ____ If not give the owner's name below:

   Owner's name ____ Address ____

2. Source of Water Yellowstone River Water delivered by Waco Custer Ditch

3. Give point of Diversion ____ ¼ ____ ¼ ____ Section ____ Township ____ Range ____

4. Water is obtained by: (Check one) Gravity X Pumping ____ Other ____

5. Who first used water on this land? J. M. VanDuzer Address ____

6. In what year was this land first irrigated? 1918 Approximate Acres 17

7. What is the greatest number of acres you have irrigated? 31 Date 1942

8. Present Use: Year 1942 Acres Irrigated 31

9. If this land is not irrigated now give date of last use ____

10. State the total number of acres that could be irrigated ____ acres.

11. What is the condition of your irrigation system? Good

12. Land Description: Lot 9, SW¼NW¼, Sec. 26; Lot 8, SE¼SE¼, SE¼NE¼, Sec. 27; NE¼NE¼, S½NE¼, NE¼NE¼, Sec. 34 Twp. 4 N. Range 32 E.

Remarks: Has 20 shares in the Waco Custer Ditch

There are about 30 a of land affected by seepage by neighbors water & leakage from main ditch

Most of this land has never been irrigated

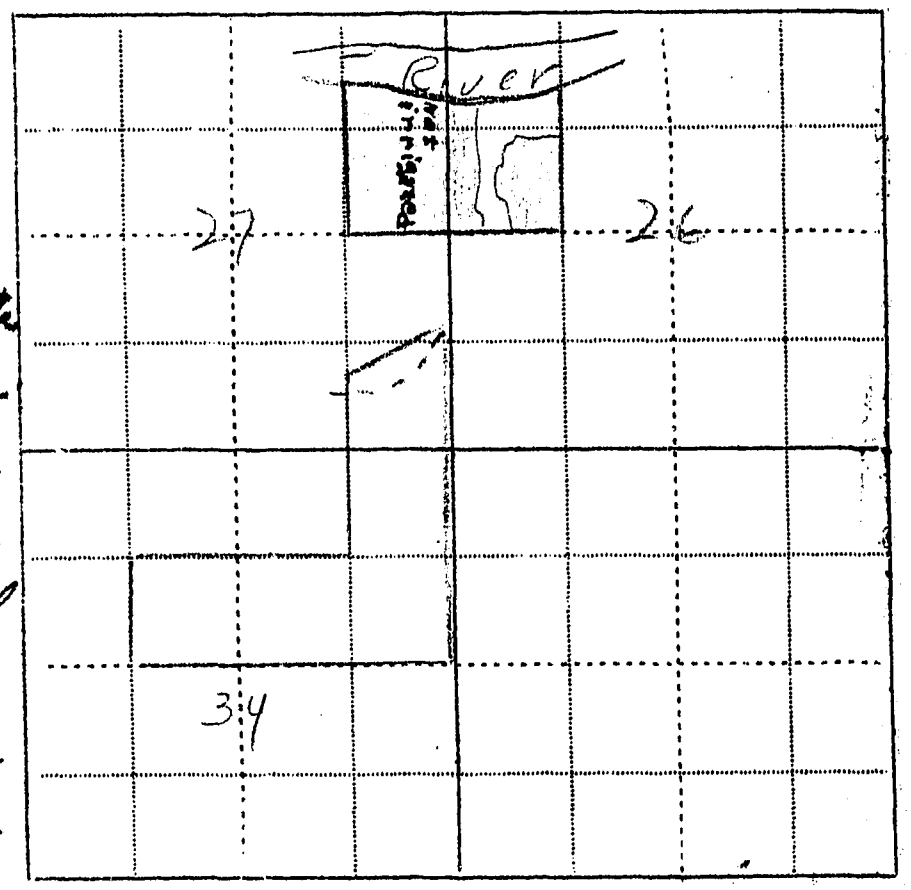

Information by Nellie E. VanDuzer Place Custer Date Apr 24 '43

FORM SM-1 4[illegible] 33

26-E
27-A
34-A

A STUDY OF MONTANA'S WATER RESOURCES

County Yellowstone Source of Information Acc 882

1. Water User Nellie Mae Dugan Address Custer, Mont

2. Stream _____ Tributary to _____ Basin _____

3. Point of Diversion ¼ ¼ Section _____ Township _____ Range _____

4. Description of System _____

5. Type of Irrigation _____

6. Original Appropriator _____ Address _____

7. First Use: Year _____ Acres Irrigated _____

8. Maximum Use: Year _____ Acres Irrigated _____

9. Present Use: Year 1941 Acres Irrigated 57.0 + 17 = 84

10. Last Use: Year _____ Why Abandoned _____

11. Condition of System _____

12. Land Description Lot 9, SW NW, Sec 26 Lot 8, SE SE, SE NE, Sec 27 NE NW 24, N½ NE¼, SE NW¼ Sec 34, T 4N, R 32 E.

Remarks: Has 20 shares Haco Custer

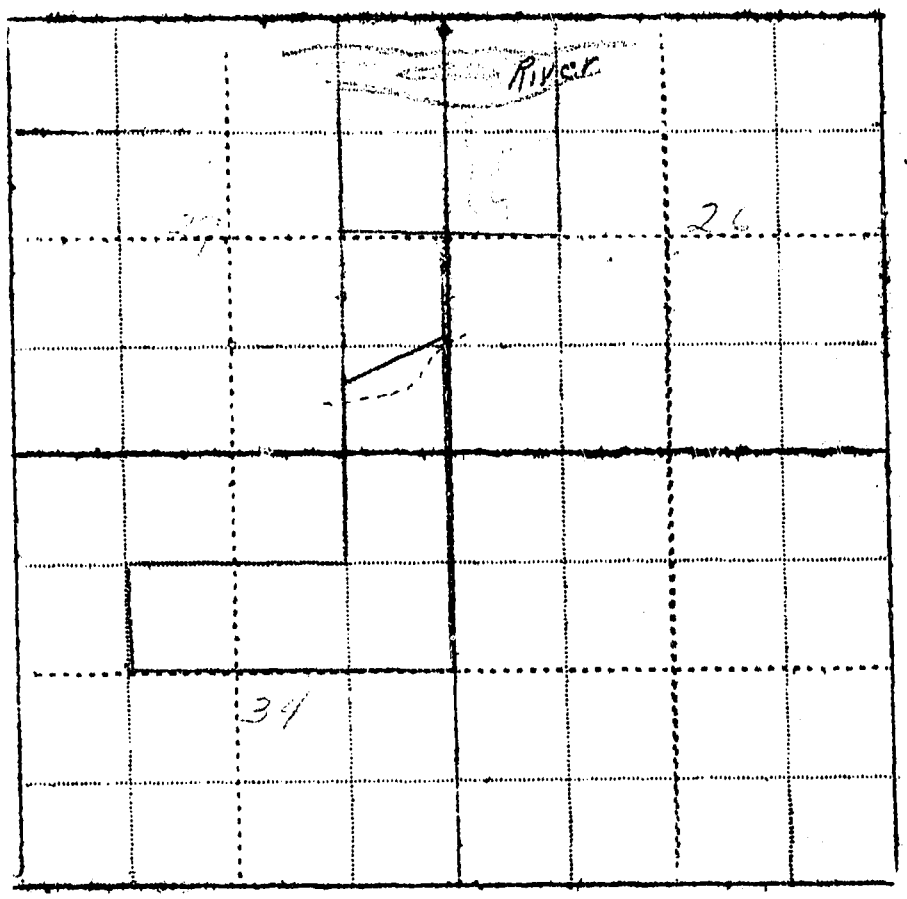

WITNESS _____ Information by _____

Place _____

1469

FORM SM-1a

STATE OF MONTANA WATER RESOURCES SURVEY

County Yellowstone Date April 12 1943

Name of Water User Lucy Van Houten (L. J.) Address Custer

1. Do you own this land? Yes X No ____ If not give the owner's name below:

   Owner's name ____ Address ____

2. Source of Water Yellowstone River Water delivered by ~~Waco Custer Ditch~~

3. Give point of Diversion ____ ¼ ____ ¼ ____ Section ____ Township ____ Range ____

4. Water is obtained by: (Check one) Gravity X Pumping ____ Other ____

5. Who first used water on this land? Waco Custer Address ____

6. In what year was this land first irrigated? ____ Approximate Acres ____

7. What is the greatest number of acres you have irrigated? ____ Date ____

8. Present Use: Year 1942 Acres Irrigated ~~130.1~~ 115.10 Waco 30 acres pump

9. If this land is not irrigated now give date of last use ____

10. State the total number of acres that could be irrigated 250 acres.

11. What is the condition of your irrigation system? Good

12. Land Description: Part of W½, W½E½, NE¼SE¼, Sec. 27; Part E½E½, Sec. 28; NW¼NE¼, NE¼NW¼, Sec. 34 Twp. 4 N. Range 32 E.

Remarks: Has 10 and 20 shares in the Waco Custer Ditch

30 Shares

for 130 acres

1943 irrigated about 30 acres by pump from Yellowstone R.

Pump in house made walls life about 6 brick first used 1913. irrigate 25

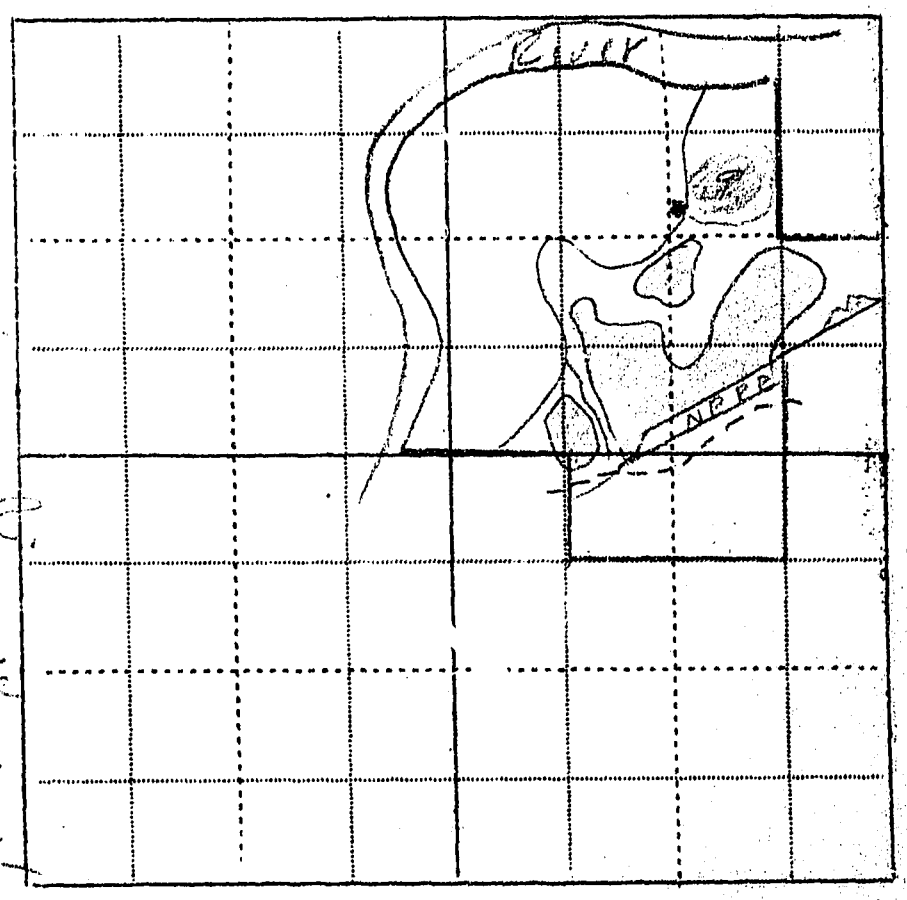

Information by Lucy Van Houten Place Billings Date June 25 1942

FORM SM-1

A STUDY OF MONTANA'S WATER RESOURCES

County Yellowstone Source of Information A.F.A. #884. 883

1. Water User Lucy A. Van Houten #884 Address Custer Mont.

2. Stream ..... Tributary to ..... Basin .....

3. Point of Diversion ..... ¼ ..... ¼ Section ..... Township ..... Range .....

4. Description of System .....

5. Type of Irrigation .....

6. Original Appropriator ..... Address .....

7. First Use: Year ..... Acres Irrigated .....

8. Maximum Use: Year ..... Acres Irrigated .....

329 9. Present Use: Year 1941 Acres Irrigated 40.3 - 89.8 = 130.1

10. Last Use: Year ..... Why Abandoned .....

11. Condition of System .....

12. Land Description part of W½ Sec 27, NW¼ NE¼ NE NW¼ Sec 34, T 4 N, R 32 E

Remarks: Grant Van Houten

est. has 10 acres

Haco Custer

Allegated by L.V. Van Houten

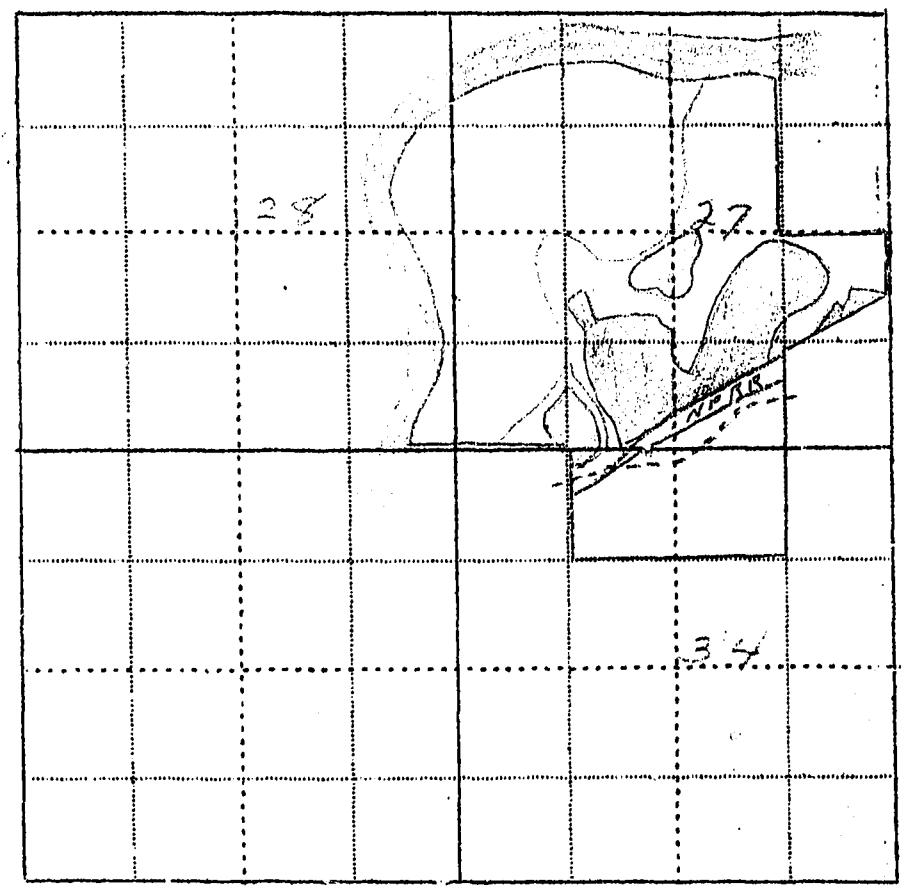

38

WITNESS: ..... Information by .....

Place .....