FORM SM-1a

STATE OF MONTANA WATER RESOURCES SURVEY

County Yellowstone Date April 12, 1943

Name of Water User Lester R. Guptill Address Custer

1. Do you own this land? Yes ____ No ____ If not give the owner's name below:

Owner's name ~~Oliver H. Howard~~ Hill Thompson Address ~~Earl H. Vaughn~~ 2815. 4 ave Billings

2. Source of Water ~~Yellowstone River~~ Big Horn Water delivered by ~~Victory~~ Ditch

3. Give point of Diversion ____ ¼ ____ ¼ Section ____ Township ____ Range ____

4. Water is obtained by: (Check one) Gravity X Pumping ____ Other ____

5. Who first used water on this land? Don't know Address ____

6. In what year was this land first irrigated? Don't know Approximate Acres ____

7. What is the greatest number of acres you have irrigated? 138.1 Date 1942

8. Present Use: Year 1942 Acres Irrigated ~~138.1~~ 138.1

9. If this land is not irrigated now give date of last use ____

10. State the total number of acres that could be irrigated 120. acres.

11. What is the condition of your irrigation system? Poor

12. Land Description: 320 A. in SW¼ & S½NW¼, Sec. 3 E½SE¼, SE¼NE¼, Sec. 4, Twp. 4 N. Range 34 E.

Remarks: Has 144 shares in the Victory Ditch

There is about 40 acres Under Getting Seepage and Need Drainage.

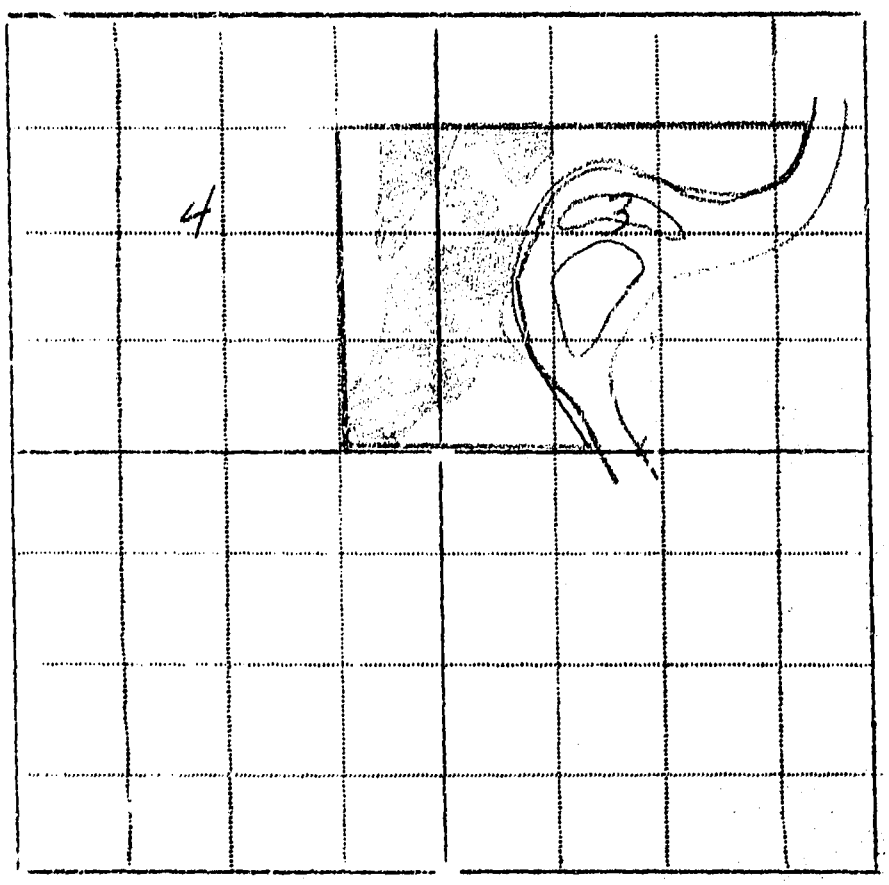

Information by ____ Place ____ Date ____

FORM SM-1

3 R.

A STUDY OF MONTANA'S WATER RESOURCES

County Yellowstone Source of Information Rec - 5100

1. Water User H. J. Thompson Address 2815 4th Ave. N. Billings

2. Stream _____ Tributary to _____ Basin _____

3. Point of Diversion ___ ¼ ___ ¼ Section _____ Township _____ Range _____

4. Description of System _____

5. Type of Irrigation _____

6. Original Appropriator _____ Address _____

7. First Use: Year _____ Acres Irrigated _____

8. Maximum Use: Year _____ Acres Irrigated _____

9. Present Use: Year 1941 Acres Irrigated 77.1

10. Last Use: Year _____ Why Abandoned _____

11. Condition of System _____

12. Land Description Lots 2, 3, 6, 7 Sec. 3, T 47 N, R 34 E.

Remarks: n. p.

90 shares Vicking

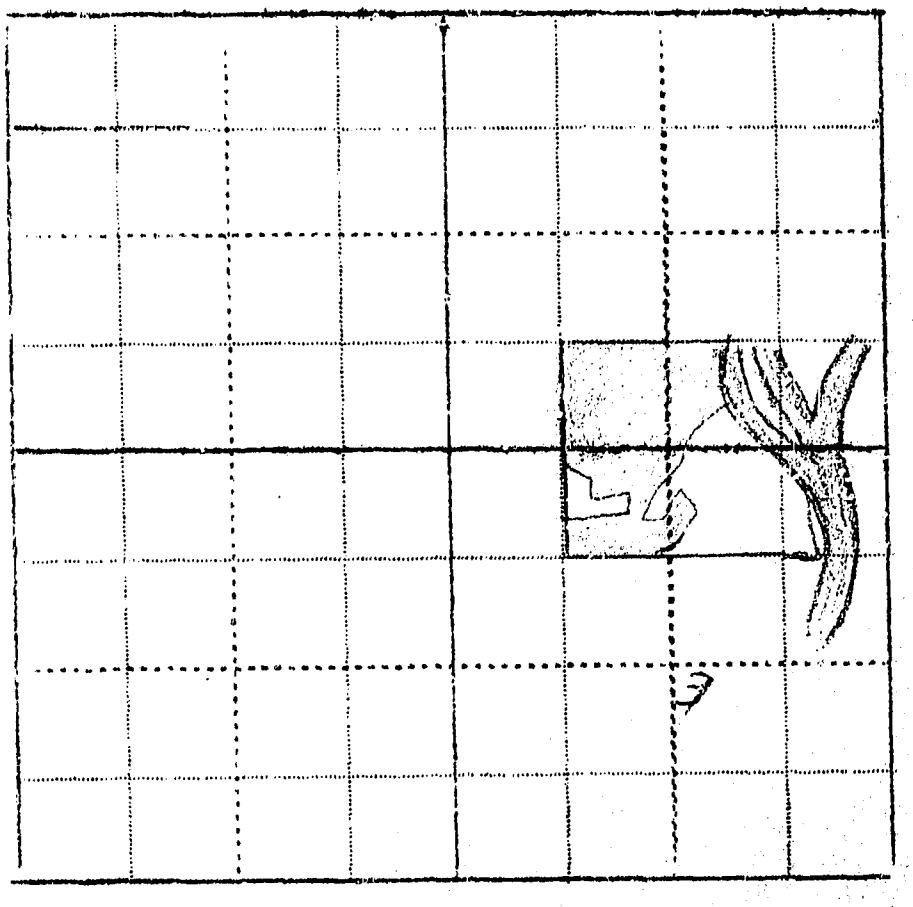

WITNESS: _____ Information by _____

Place _____

Letter sent Apr 12 with one for Hamilton, O.K.

149

163

Thompson Realty Co

FORM SM-1

A STUDY OF MONTANA'S WATER RESOURCES

3 D. 4 B

#

County Yellowstone Source of Information QQa 782

1. Water User ~~Thompson Realty Co.~~ Address ~~E. N. Thompson 2815-4 Ave No~~ W. B. Vaughn Billings, Mont.

2. Stream ..... Tributary to ..... Basin .....

3. Point of Diversion ..... ¼ ..... ¼ ..... Section ..... Township ..... Range .....

4. Description of System .....

5. Type of Irrigation .....

6. Original Appropriator ..... Address .....

7. First Use: Year ..... Acres Irrigated .....

8. Maximum Use: Year ..... Acres Irrigated .....

324 9. Present Use: Year 1941 Acres Irrigated 138.1

10. Last Use: Year ..... Why Abandoned .....

11. Condition of System .....

12. Land Description 320 Ac in SW¼ + S½ NW¼, Sec 3 - E½ SE¼, SE NE¼, Sec 4. , T 4 N , R 34 E.

Remarks: Has 144 shares Victory Ditch

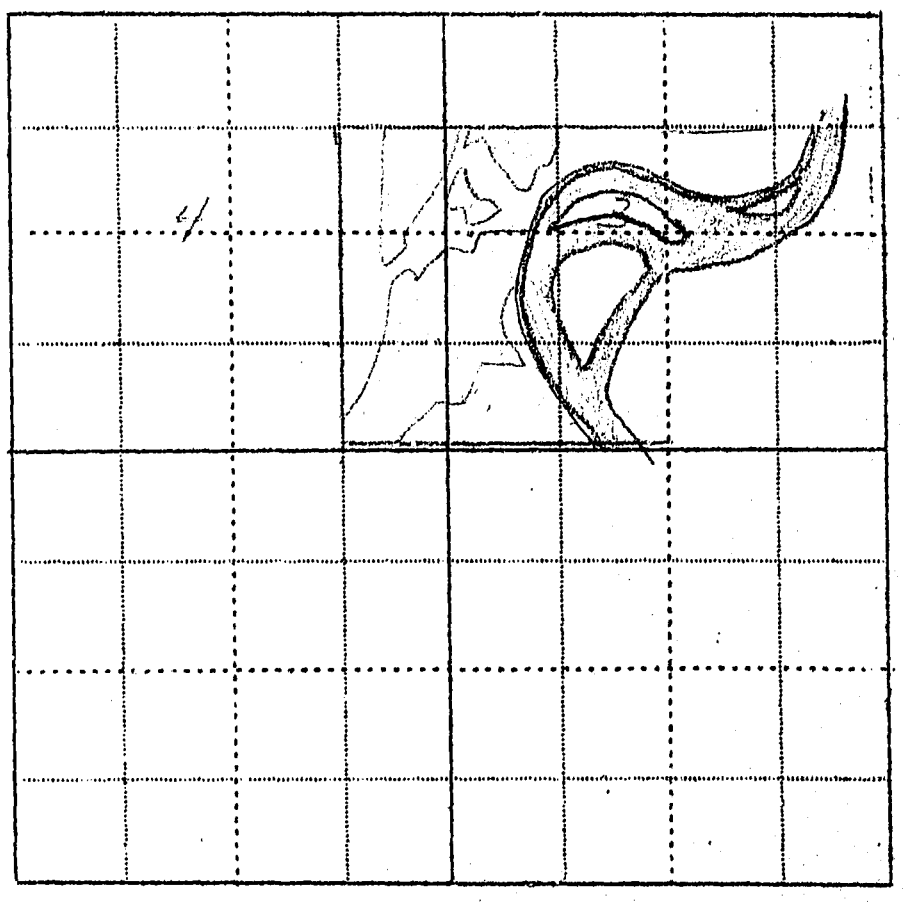

Lester R. Lytell Contractor

WITNESS: ..... Information by .....

Place .....

1633

FORM SM-1

A STUDY OF MONTANA'S WATER RESOURCES

C 6-D

County Yellow Source of Information

1. Water User [illegible] Address Custer

2. Stream Mares Creek Tributary to Basin

3. Point of Diversion Section Township Range

4. Description of System

5. Type of Irrigation

6. Original Appropriator Address

7. First Use: Year Acres Irrigated

8. Maximum Use: Year Acres Irrigated

9. Present Use: Year Acres Irrigated 30.00

10. Last Use: Year Why Abandoned

11. Condition of System

12. Land Description Sec 6, T 4N, R 34E

Remarks: Bahama

Mares Creek



WITNESS Amended — See 5N 34E Information by

Place

FORM SM-1

A STUDY OF MONTANA'S WATER RESOURCES

County Yellowstone Source of Information 3113

1. Water User Ora M Jay Address % P.F. McVey, Custer

2. Stream _____ Tributary to _____ Basin _____

3. Point of Diversion _____ Section _____ Township _____ Range _____

4. Description of System _____

5. Type of Irrigation _____

6. Original Appropriator _____ Address _____

7. First Use: Year _____ Acres Irrigated _____

8. Maximum Use: Year _____ Acres Irrigated _____

9. Present Use: Year _____ Acres Irrigated 32 acres

10. Last Use: Year _____ Why Abandoned _____

11. Condition of System _____

12. Land Description S½ Sec. 19, NE¼NW Sec. 29, T 4 N., R 34

Remarks: 27 shares

Victory District

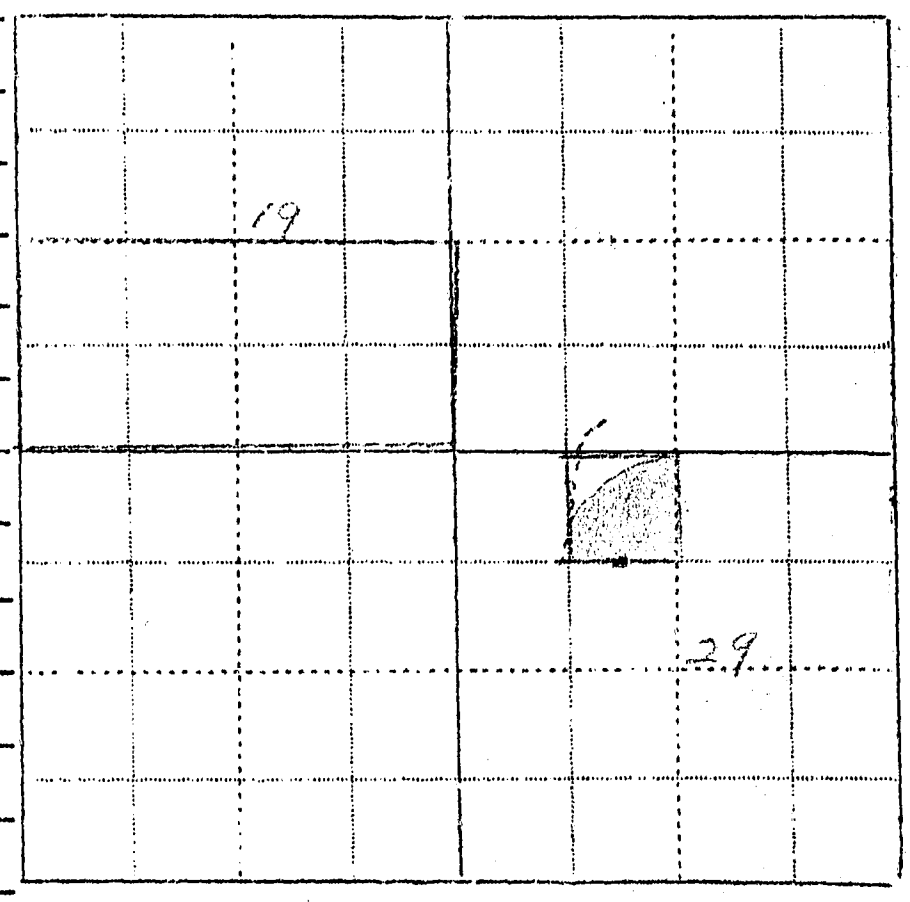

WITNESS _____ Information by _____

Place _____

FORM S.W.-1a

STATE OF MONTANA WATER RESOURCES SURVEY

County Yellowstone Date April 12, 1943

Name of Water User Albert Korber Address Custer

1. Do you own this land? Yes ____ No X If not give the owner's name below:

Owner's name L. C. Korber Address Custer

2. Source of Water Yellowstone River Water delivered by ~~Victory Ditch~~ Waco-Custer Ditch

3. Give point of Diversion ____ ¼ ____ ¼ ____ Section ____ Township ____ Range ____

4. Water is obtained by: (Check one) Gravity X Pumping ____ Other ____

5. Who first used water on this land? ____ Address ____

6. In what year was this land first irrigated? ____ Approximate Acres ____

7. What is the greatest number of acres you have irrigated? ____ Date ____

8. Present Use: Year 1942 Acres Irrigated 56.3

9. If this land is not irrigated now give date of last use ____

10. State the total number of acres that could be irrigated 150 acres.

11. What is the condition of your irrigation system? Good

12. Land Description: Lots 3,4, W½ Lot 5, Sec. 5; Lot 1, E½NE¼, S½, Sec. 6, Twp. 4 N. Range 34 E.

Remarks: Has ~~96.45~~ 21 shares in the ~~Victory~~ Waco-Custer Ditch

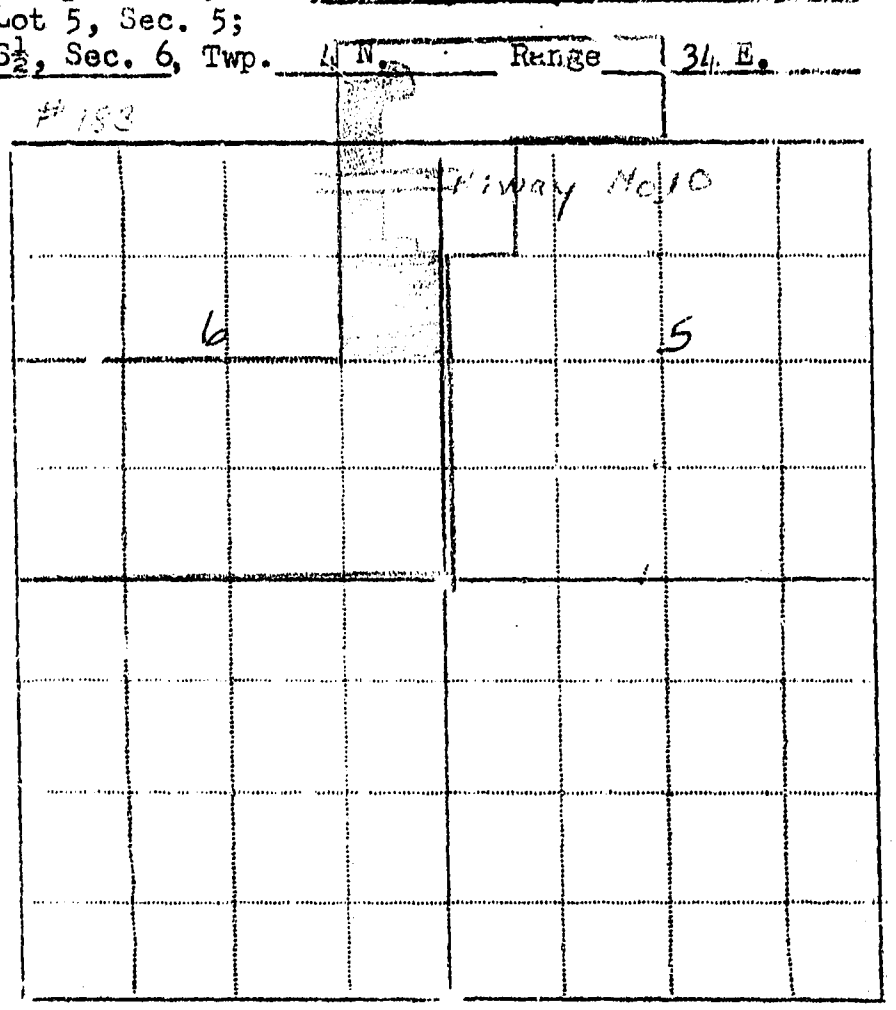

Information by L. C. Korber Place Custer Date 4-14-49

FORM SM-1

5A
6A

A STUDY OF MONTANA'S WATER RESOURCES

County Yellowstone Source of Information Adj 816

1. Water User L. E. Kosbor Address Custer Mont

2. Stream _____ Tributary to _____ Basin _____

3. Point of Diversion ___ ¼ ___ ¼ Section _____ Township _____ Range _____

4. Description of System _____

5. Type of Irrigation _____

6. Original Appropriator _____ Address _____

7. First Use: Year ____ Acres Irrigated _____

8. Maximum Use: Year ____ Acres Irrigated _____

9. Present Use: Year ____ Acres Irrigated 56.3

10. Last Use: Year ____ Why Abandoned _____

11. Condition of System _____

12. Land Description E½SE¼ Sec 1 - 4 N - 33 E - W½ lot 5, lots 3+4 Sec 5, 4 N 34 E. ~~lots 1, 8, 9, 13, 14, SE¼, E½SW¼ Sec 6 4 N 34 E.~~ , T _____ , R _____

Remarks: E½NE¼, S½

96.45 shares in Victory

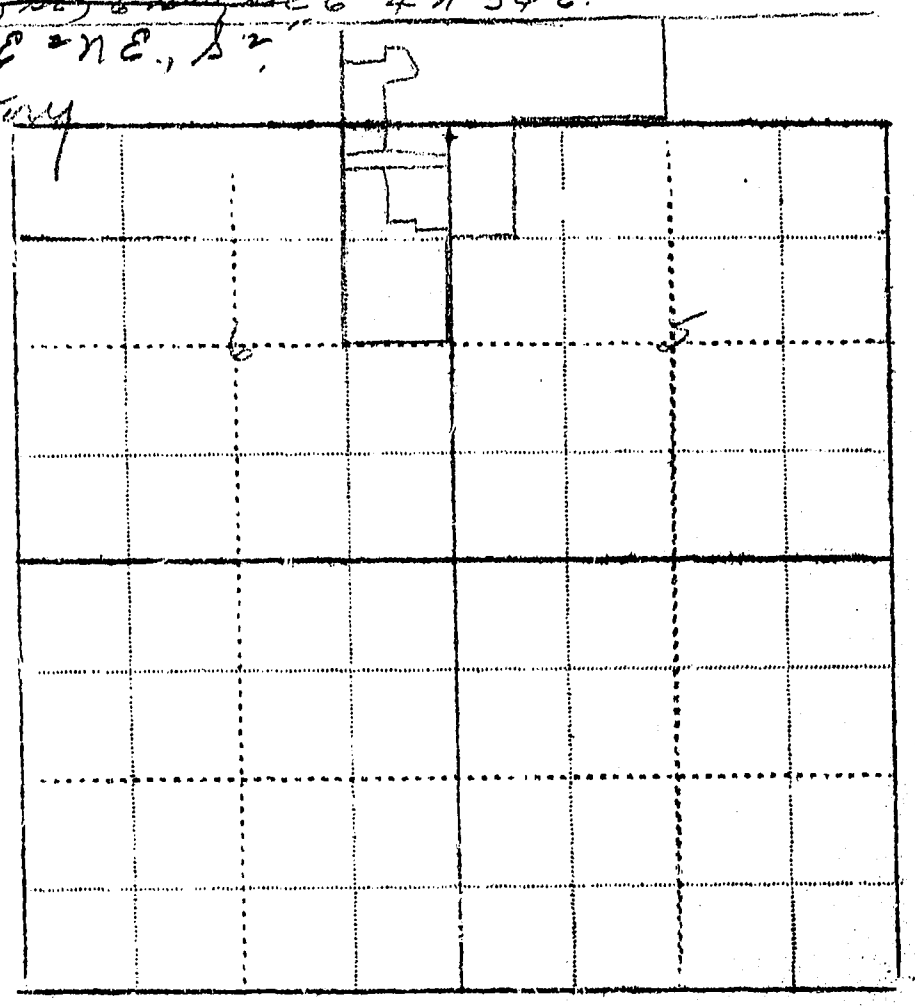

WITNESS: _____ Information by _____

Place _____

Letter of Ref. 12 -

1613

Please Do Not Fill in Any Items on This Page

Notice of Appropriation

183

1. County Yellowstone Book E Page 436 Record Misc.
2. Name of Appropriator J. F. Goodwin Address Custer, Mont.
3. Date Appropriated Dec. 27, 1907 Date Filed Dec. 27, 1907

   Amount Appropriated, Miners Inches ....., Cubic Feet per second 1
4. Name of Stream Spring Tributary ..... Basin .....
5. Point of Diversion .....

   Sec. ..... Twp. ..... Rge. ..... Bank of Stream North
6. Purpose Irrigation domestic, stock & beneficial
7. Description of System Box & pipe lines 24 in. by 24 in. running north to land.
8. Land Description of Intended Place of Use lot 1, 8, 9, NESE^{4}, sec 6, 4N, 34E
9. Remarks (Pertaining to Use, etc.) Spring in SWSW^{4} sec. 7, 4N 34E

Decree

10. Case No. ..... Date ..... Amt. Decreed: M. I. ..... C. F. S. .....
11. To Whom Decreed ..... Address .....
12. Name of Ditch ..... Maximum Capacity (C. F. S.) .....
13. Date of Priority ..... Purpose .....
14. Land Description of Place of Use as Decreed .....

FORM SM-1a

STATE OF MONTANA WATER RESOURCES SURVEY

County Yellowstone Date April 12, 1943

Name of Water User Math Koch, Jr. & Al Address Custer

1. Do you own this land? Yes ___ No X If not give the owner's name below:

Owner's name R. Fifield R.H. Fifield Address 517 6the Ave., Helena

2. Source of Water Yellowstone River Water delivered by Waco Custer Ditch

3. Give point of Diversion ___ ¼ ___ ¼ Section 1 Township 3N Range 31E

4. Water is obtained by: (Check one) Gravity X Pumping ___ Other ___

5. Who first used water on this land? M.I. Draper Address ?

6. In what year was this land first irrigated? ? Approximate Acres ~~140~~ 165.5

7. What is the greatest number of acres you have irrigated? 140 Date 1942

8. Present Use: Year 1942 Acres Irrigated ~~141.3~~ 140

9. If this land is not irrigated now give date of last use ___

10. State the total number of acres that could be irrigated 155 acres.

11. What is the condition of your irrigation system? Good

12. Land Description: Lots 2,7,10,11, Twp. 4 N. Range 34 E.

Remarks: Has 68 shares in the Waco Custer Ditch

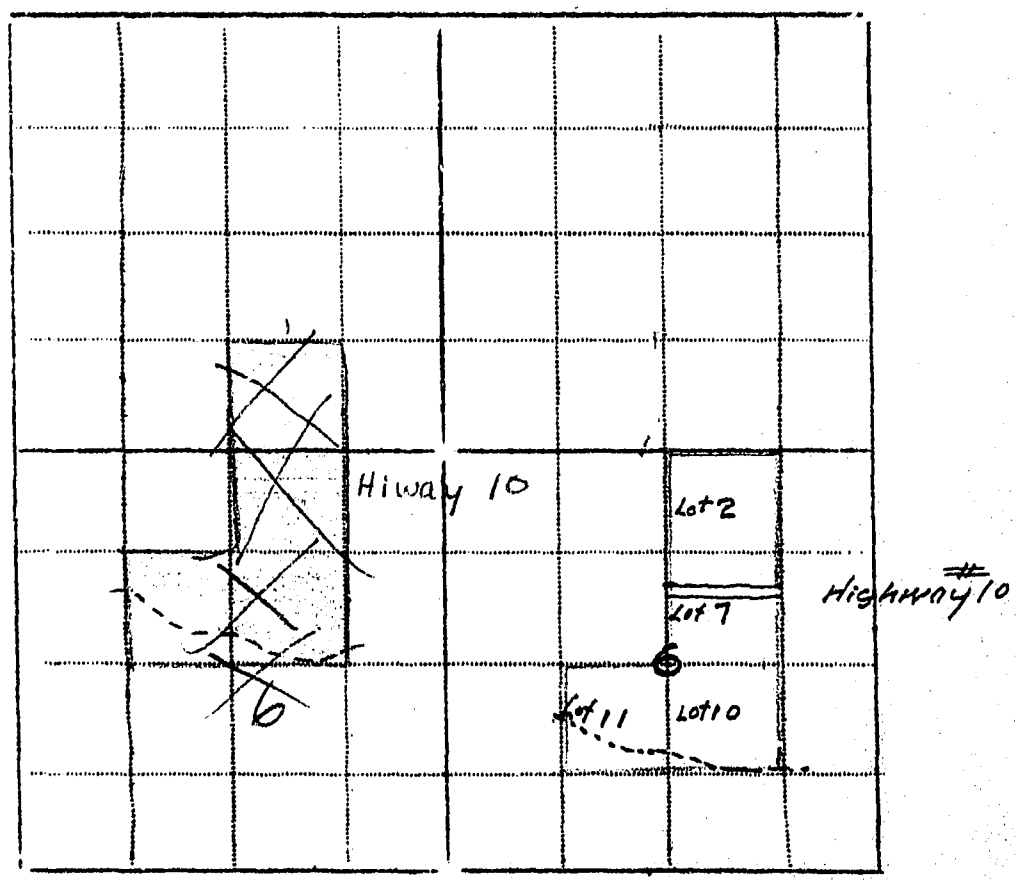

Information by R.H. Fifield Place Helena, Mont Date May 8, 1943

FORM SM-1

A STUDY OF MONTANA'S WATER RESOURCES

County Yellowstone Source of Information A.A.A. #814

1. Water User R. Fifield Address ~~Billings~~ 517 6th Ave. Helena, Mont 1051 M 31

2. Stream ..... Tributary to ..... Basin .....

3. Point of Diversion ..... ¼ ..... ¼ ..... Section ..... Township ..... Range .....

4. Description of System .....

5. Type of Irrigation .....

6. Original Appropriator ..... Address .....

7. First Use: Year ..... Acres Irrigated .....

8. Maximum Use: Year ..... Acres Irrigated .....

166 9. Present Use: Year 1941 Acres Irrigated 141.3

10. Last Use: Year ..... Why Abandoned .....

11. Condition of System .....

12. Land Description Lots 2-7-10-11-Sec 6, T 4N, R 34E.

Remarks: 68 acres

Thos Custer

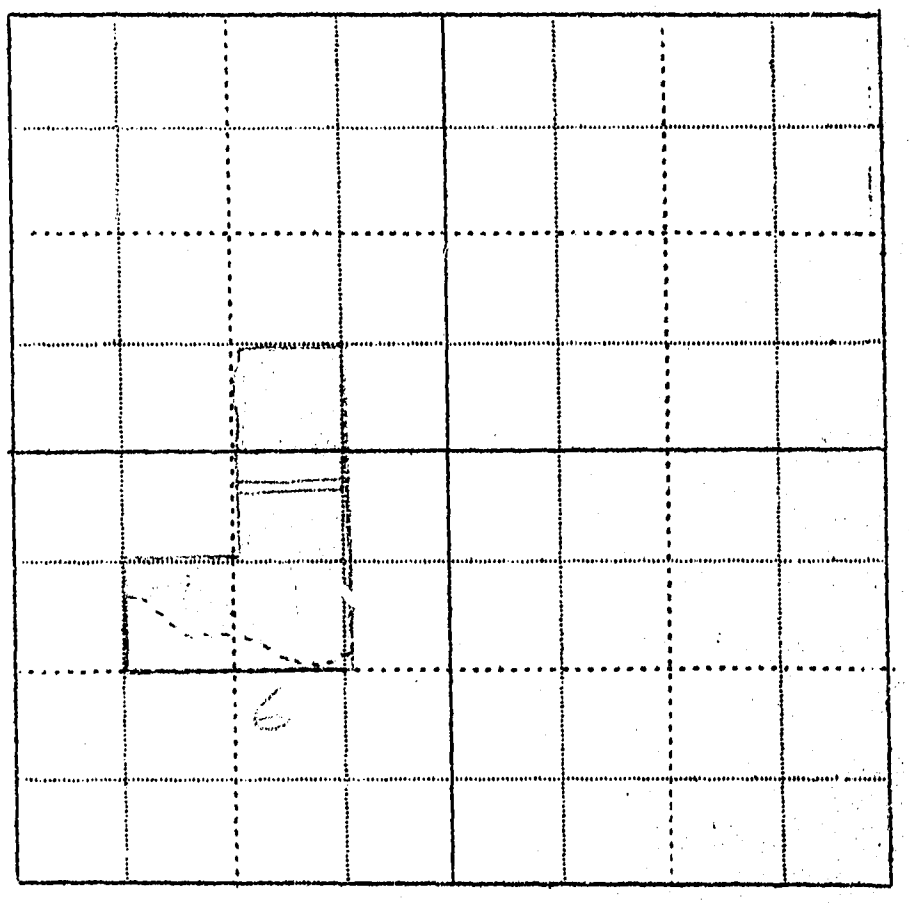

WITNESS: ..... Information by .....

Place .....

Math Kreh Jr. & al
Custer

10

1614

FORM SM-1a

STATE OF MONTANA WATER RESOURCES SURVEY

County Yellowstone Date ~~April 12, 1943~~

Name of Water User Kuntz, P. & Weinzetl, J. Address Custer

1. Do you own this land? Yes ✓ ~~No~~ If not give the owner's name below:

   Owner's name Philip Kuntz Address Custer

2. Source of Water ~~Yellowstone~~ Big Horn River Water delivered by Victory Ditch

3. Give point of Diversion S.E. ¼ ¼ Section 5 Township 3 Range 34

4. Water is obtained by: (Check one) Gravity X Pumping ____ Other ____

5. Who first used water on this land? A. J. Lundberg Address unknown

6. In what year was this land first irrigated? 1910 Approximate Acres 80

7. What is the greatest number of acres you have irrigated? 110 Date 1941

8. Present Use: Year 1942 Acres Irrigated 110 est

9. If this land is not irrigated now give date of last use ____

10. State the total number of acres that could be irrigated 150 acres.

11. What is the condition of your irrigation system? Fair only

12. Land Description: E½NE¼, Sec. 20; N½N of R, Sec. 21 Twp. 4 N. Range 34 E.

Remarks: Has 61 shares in the Victory Ditch

There are no Shares for the Victory Ditch This is an irrigation District under the Montana State Laws.

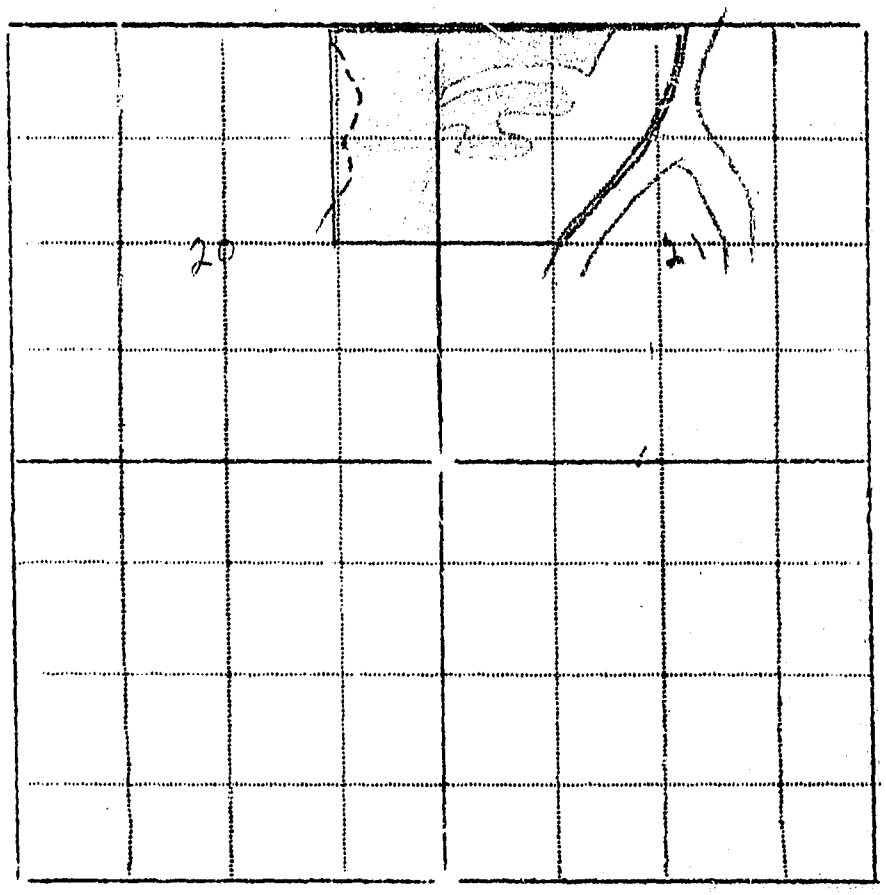

Information by W. H. Hopkins Place Custer Mont. Date May 7, 1943
Ditch rider and former owner

FORM SM-1a [illegible] + Meingetl = own-of. 793 ~~50~~ 20A 21A

STATE OF MONTANA WATER RESOURCES SURVEY

County _____ Date Ownership + Not

Name of Water User Phillip Kurtz Address Chester

1. Do you own this land? Yes____ No____ If not give the owner's name below:

   Owner's name _____ Address _____

2. Source of Water _____ Water delivered by _____

3. Give point of Diversion ____ ¼ ____ ¼ ____ Section _____ Township ____ Range ____

4. Water is obtained by: (Check one) Gravity _____ Pumping _____ Other _____

5. Who first used water on this land? _____ Address _____

6. In what year was this land first irrigated? _____ Approximate Acres _____

7. What is the greatest number of acres you have irrigated? _____ Date _____

8. Present Use: Year 19[illegible] Acres Irrigated 110.00 est.

9. If this land is not irrigated now give date of last use _____

10. State the total number of acres that could be irrigated _____ acres.

11. What is the condition of your irrigation system? _____

12. Land Description: E½ NE¼, N½ No of River Sec 21, Twp. 27 Range 34 E

Remarks:

Distance Victory

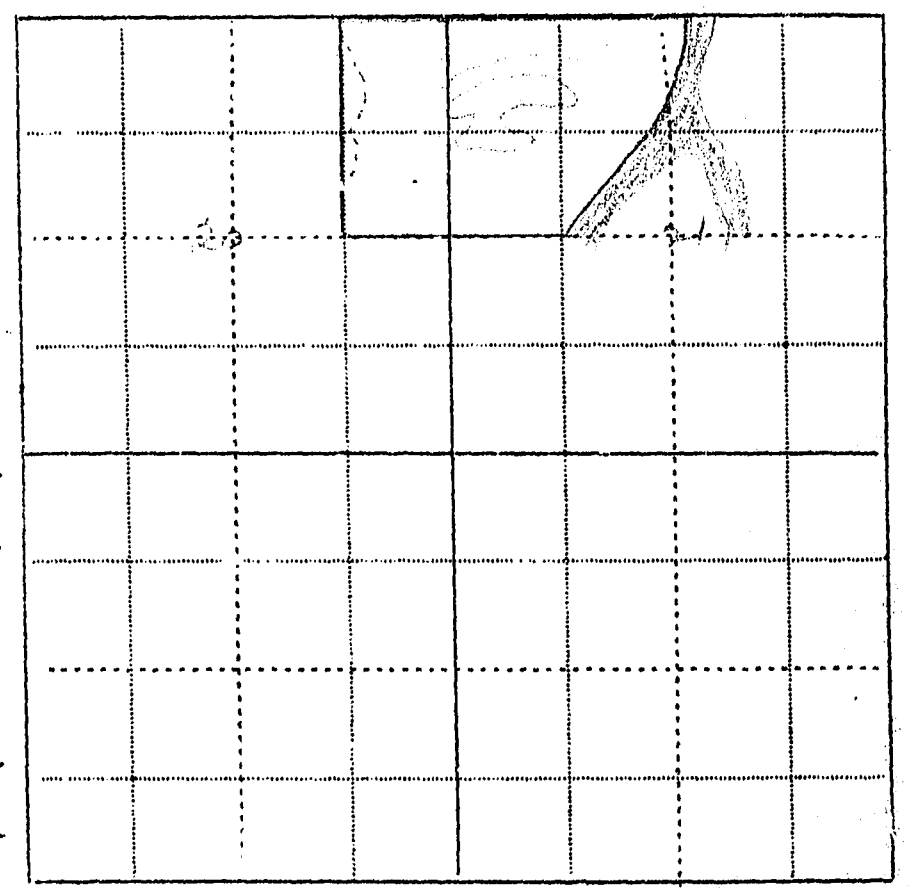

Information by _____ Place _____ Date _____

FORM SM-1a

STATE OF MONTANA WATER RESOURCES SURVEY

County Yellowstone Date April 12, 1943

Name of Water User Kuntz, P. & Weinzetl, J. Address Custer

1. Do you own this land? Yes ✓ ~~No~~ If not give the owner's name below:

Owner's name Julian Weinzetl Address Custer

2. Source of Water ~~Yellowstone River~~ Big Horn River Water delivered by ~~Victory Ditch~~

3. Give point of Diversion S.E. ¼ ¼ Section 5 Township 3 Range 34

4. Water is obtained by: (Check one) Gravity X Pumping ____ Other ____

5. Who first used water on this land? R. L. Nix Address Dead

6. In what year was this land first irrigated? 1910 Approximate Acres 160

7. What is the greatest number of acres you have irrigated? 160 Date 1941

8. Present Use: Year 1942 Acres Irrigated 180 est.

9. If this land is not irrigated now give date of last use ____

10. State the total number of acres that could be irrigated 200 acres.

11. What is the condition of your irrigation system? Fair only

12. Land Description: NW¼NE¼, Sec. 29; SE¼SW¼, SE¼, Sec. 20; Part N½SW¼, Sec. 21, Twp. 4 N. Range 34 E.

Remarks:

Has 155 shares in the Victory Ditch.

No shares in the Victory Ditch
This is an irrigation District under the State laws

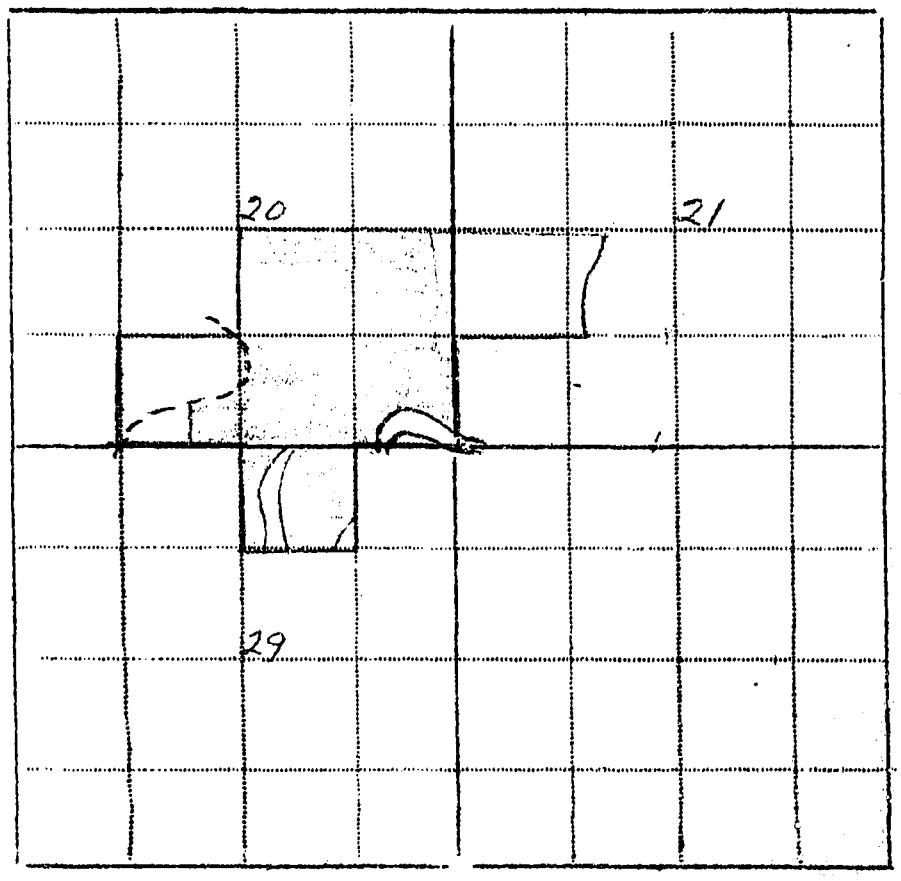

Information by W. H. Hopkins Place Custer Mont Date May 7, 1943

FORM SM-1

Kunz v. Weingartl

A STUDY OF MONTANA'S WATER RESOURCES

20C
21 B
29 A

County Teton Source of Information 793

1. Water User Julius Weingartl Address Choteau

2. Stream _____ Tributary to _____ Basin _____

3. Point of Diversion _____ Section _____ Township _____ Range _____

4. Description of System _____

5. Type of Irrigation _____

6. Original Appropriator _____ Address _____

7. First Use: Year _____ Acres Irrigated _____

8. Maximum Use: Year _____ Acres Irrigated 180.00 est

282 9. Present Use: Year _____ Acres Irrigated _____

10. Last Use: Year _____ Why Abandoned _____

11. Condition of System _____

12. Land Description SE, SE SW Sec. 20; NWNE Sec. 29; Pt N½ SW Sec. 21, T 4 N., R 3 4.

Remarks: 155 Acres Victory

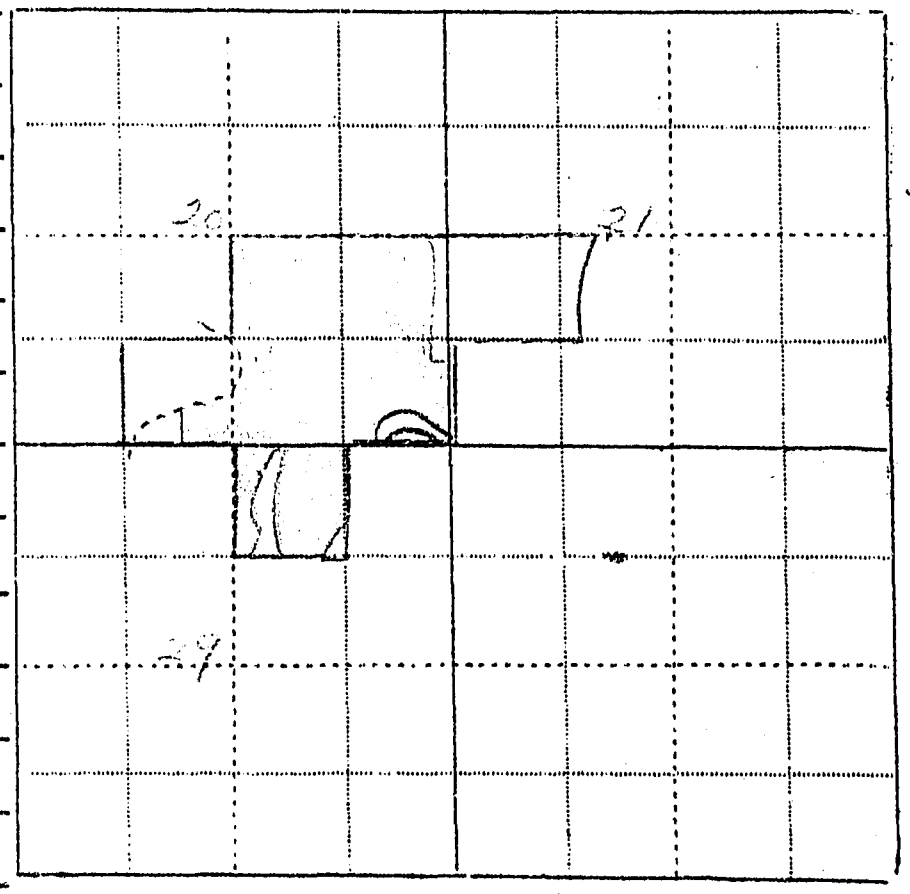

32

WITNESS _____ Information by _____

Place _____

2nd " " " " 30 " "

FORM SM-1a

STATE OF MONTANA WATER RESOURCES SURVEY

County Yellowstone Date April 12, 1943

Name of Water User ~~Robert J. Daem~~ Arthur Letz Address Custer

1. Do you own this land? Yes ____ No X If not give the owner's name below:

   Owner's name L. C. Korber Address Custer

2. Source of Water ~~Yellowstone~~ Big Horn River Water delivered by Victory Ditch

3. Give point of Diversion ____ ¼ ____ ¼ ____ Section ____ Township ____ Range ____

4. Water is obtained by: (Check one) Gravity X Pumping ____ Other ____

5. Who first used water on this land? ____ Address ____

6. In what year was this land first irrigated? ____ Approximate Acres ____

7. What is the greatest number of acres you have irrigated? ____ Date ____

8. Present Use: Year 1942 Acres Irrigated 95 est.

9. If this land is not irrigated now give date of last use ____

10. State the total number of acres that could be irrigated ____ acres.

11. What is the condition of your irrigation system? Unsatisfactory

12. Land Description: E½SE¼, Sec. 7; E½NE¼, Sec. 18; E½, NW¼, NE¼SW¼, Sec. 17, Twp. 4 N. Range 34 E.

Remarks: Has 96.45 shares in the Victory Ditch

#190

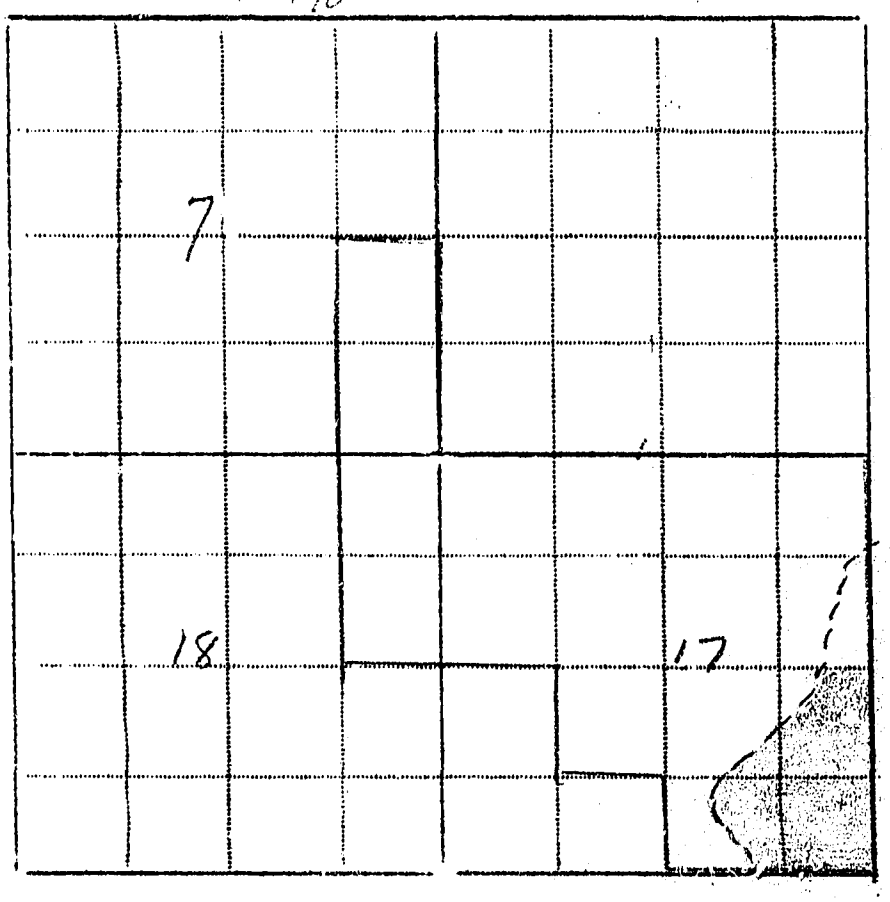

Information by L.C. Korber Place Custer Date 4-14-43

47.53

FORM SM-1

A STUDY OF MONTANA'S WATER RESOURCES

County Yellowstone Source of Information Adl 2249

1. Water User L. C. Korber Address Custer, Mont.

2. Stream _____ Tributary to _____ Basin _____

3. Point of Diversion ___ ¼ ___ ¼ Section _____ Township _____ Range _____

4. Description of System _____

5. Type of Irrigation _____

6. Original Appropriator _____ Address _____

7. First Use: Year _____ Acres Irrigated _____

8. Maximum Use: Year _____ Acres Irrigated _____

9. Present Use: Year _____ Acres Irrigated 95.00 ac

10. Last Use: Year _____ Why Abandoned _____

11. Condition of System _____

12. Land Description ~~[illegible]~~ Sec 17, T 4N, R 34E.

Remarks: N½, SE, NE & W, Sec 17, E½ NE Sec. 18, E½ SE Sec. 7.

22 shares Miss Custer

96.45 Water



Robert J. Deason
Custer

WITNESS: _____ Information by _____

Place _____

1631

Please Do Not Fill in Any Items on This Page

Notice of Appropriation

170

1. County Yellowstone Book E Page 479 Record Misc.
2. Name of Appropriator Henry Cassidy Address Yellowstone Co. Mont.
3. Date Appropriated Apr. 18, 1907 Date Filed May 8, 1907

   Amount Appropriated, Miners Inches 40, Cubic Feet per second 1
4. Name of Stream Fighting Springs Tributary Basin
5. Point of Diversion Where springs arise

   Sec. Twp. Rge. Bank of Stream
6. Purpose Irrigation
7. Description of System Dam at spring & water carried from it, east to place of use by a ditch 1 ft. wide on top & 6 inches deep.

   Water stored in a reservoir to be built in SENE" of sec. 17. All water used for irrigation.
8. Land Description of Intended Place of Use SENE$^{\frac{1}{4}}$, NESE$^{\frac{1}{4}}$, S$^{\frac{1}{2}}$SE$^{\frac{1}{4}}$ sec. 17, 4N 34E
9. Remarks (Pertaining to Use, etc.) Fighting Springs are 95 rods west of south from quarter sec. corner between sec. 8 and 17 4N 34E.

Decree

10. Case No. Date Amt. Decreed: M. I. C. F. S.
11. To Whom Decreed Address
12. Name of Ditch Maximum Capacity (C. F. S.)
13. Date of Priority Purpose
14. Land Description of Place of Use as Decreed

FORM SM-1a

STATE OF MONTANA WATER RESOURCES SURVEY

County Yellowstone Date April 12, 1943

Name of Water User A. L. Lingelback Address Custer

1. Do you own this land? Yes ____ No X If not give the owner's name below:

Owner's name Anna E. Mason Address [redacted] 1035 - 11.St Billings Mont.

2. Source of Water ~~Yellowstone River~~ Big Horn River Water delivered by ~~Victory Ditch~~ Victory Ditch

3. Give point of Diversion ____ ¼ ____ ¼ Section ____ Township ____ Range ____

4. Water is obtained by: (Check one) Gravity [redacted] Pumping X Other ____

5. Who first used water on this land? Victory D.C.T. Address ____

6. In what year was this land first irrigated? ____ Approximate Acres ____

7. What is the greatest number of acres you have irrigated? 58 Date 1942

8. Present Use: Year 1942 Acres Irrigated ~~94.2~~ 58

9. If this land is not irrigated now give date of last use ____

10. State the total number of acres that could be irrigated 80 acres.

11. What is the condition of your irrigation system? Unsatisfactory

12. Land Description: N½, SW¼, W½SE¼, Sec. 30 W½NW¼, SE¼NW¼, NE¼SW¼, Sec. 29, Twp. 4 N. Range 34 E.

Remarks: Has 82.10 shares in the Victory Ditch #346

Pump in River
6 inch lift

Pump on ditch 29 ditch
4 inch lift 29 River pump
Can pump
If there is water
in ditch pump from
ditch. If not
water is taken from
River and lift
is 14 feet lift.

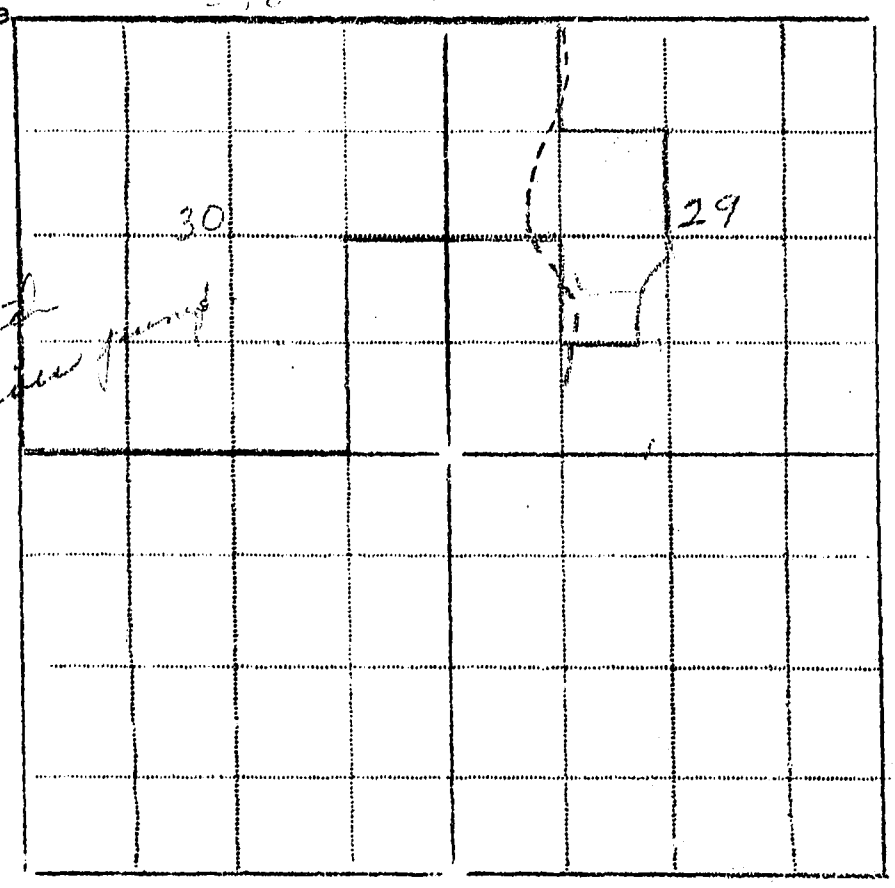

Information by A. L. Lingelback Place Custer Date May 13 1943

FORM SM-1

3935 N. 15th St.
Milwaukee, Wisc.

29E
30A

A STUDY OF MONTANA'S WATER RESOURCES

County Yellowstone Source of Information Abs 2247

1. Water User Anna E. Mason Address ~~% J. G. Parker, Custer, Mont~~

2. Stream _____ Tributary to _____ Basin _____

3. Point of Diversion ___ ¼ ___ ¼ Section _____ Township _____ Range _____

4. Description of System _____

5. Type of Irrigation _____

6. Original Appropriator _____ Address _____

7. First Use: Year _____ Acres Irrigated _____

8. Maximum Use: Year _____ Acres Irrigated _____

9. Present Use: Year 1941 Acres Irrigated ~~229.6~~ 707

10. Last Use: Year _____ Why Abandoned _____

11. Condition of System _____

12. Land Description NE¼NW¼ Lot 2, 10 acres NW¼, S½ NW¼, Sec 29, T 4 N, R 34 E.
Lots 1-4, E½W½, NE¼, W½SE¼, Sec 30

Remarks: _____

Has 82.10 shares in Victory Ditch

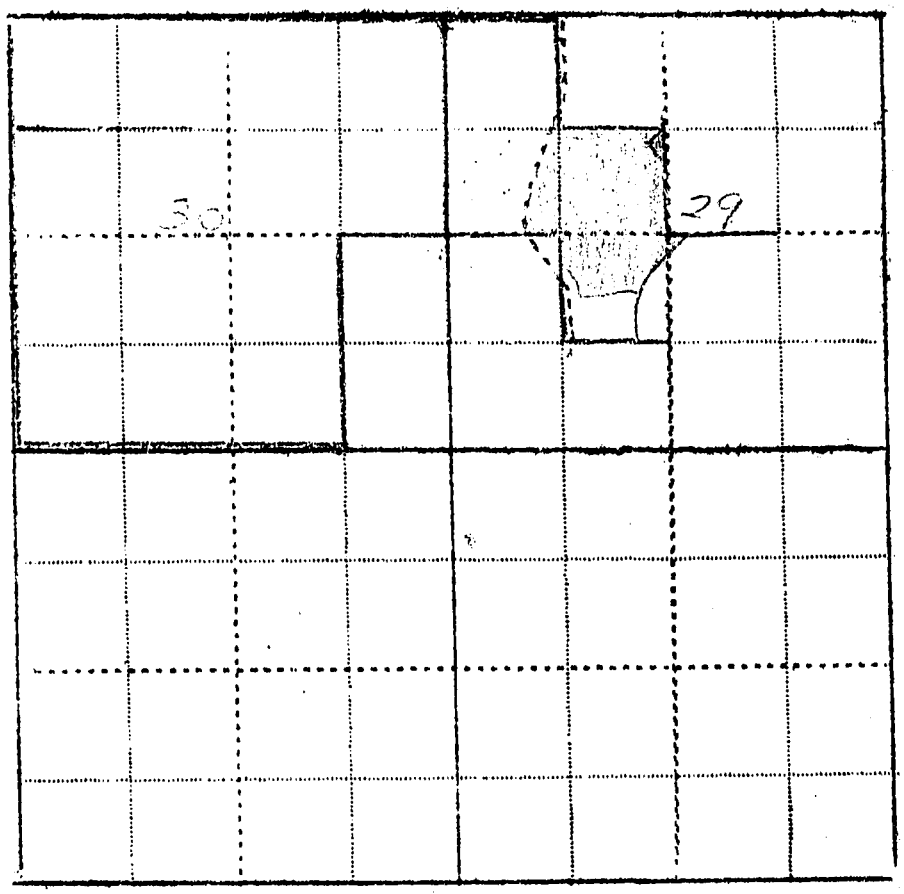

WITNESS: _____ Information by _____

Place _____

629

Please Do Not Fill in Any Items on This Page

Notice of Appropriation

346

1. County Yellowstone Book P Page 378 Record Misc.
2. Name of Appropriator John Harvath Address Pompeys Pillar, Mont.
3. Date Appropriated Dec. 1, 1922 Date Filed Dec. 2, 1922

   Amount Appropriated, Miners Inches 100, Cubic Feet per second
4. Name of Stream Harvath Coulee Tributary Basin
5. Point of Diversion Near N E corner of land listed below

   Sec. Twp. Rge. Bank of Stream
6. Purpose Irrigation
7. Description of System Ditch 4 ft. wide on top, 1 ft. wide on bottom 1½ to 2 ft. deep. Runs SW from coulee to place of use. If necessary claimant will build dam in coulee at diversion point.
8. Land Description of Intended Place of Use Lots 3-4-9-10 sec 31 4N 34E
   pt. E½E½ sec 30 4N 34E
9. Remarks (Pertaining to Use, etc.)

Decree

10. Case No. Date Amt. Decreed: M. I. C. F. S.
11. To Whom Decreed Address
12. Name of Ditch Maximum Capacity (C. F. S.)
13. Date of Priority Purpose
14. Land Description of Place of Use as Decreed

FORM SM-1a

STATE OF MONTANA WATER RESOURCES SURVEY

County Yellowstone Riv Date April 12, 1943

Name of Water User A. L. Lingelback Address Custer

1. Do you own this land? Yes X ~~No~~ If not give the owner's name below:

   Owner's name ~~Arnie Mason %~~ Joseph G. Parker Address Custer

2. Source of Water ~~Yellowstone~~ Big Horn River Water delivered by Victor irrigation ditch

3. Give point of Diversion ___ ¼ ___ ¼ ___ Section ___ Township ___ Range ___

4. Water is obtained by: (Check one) Gravity X Pumping X ~~Other~~ ___

5. Who first used water on this land? Joe Norton Address ___

6. In what year was this land first irrigated? 1914 Approximate Acres 25

7. What is the greatest number of acres you have irrigated? 25 Date 1942

8. Present Use: Year 1942 Acres Irrigated 25 est.

9. If this land is not irrigated now give date of last use ___

10. State the total number of acres that could be irrigated 30 acres.

11. What is the condition of your irrigation system? good

12. Land Description: SW¼NE¼, Sec. 29, Twp. 4 N. Range 34 E.

Remarks:

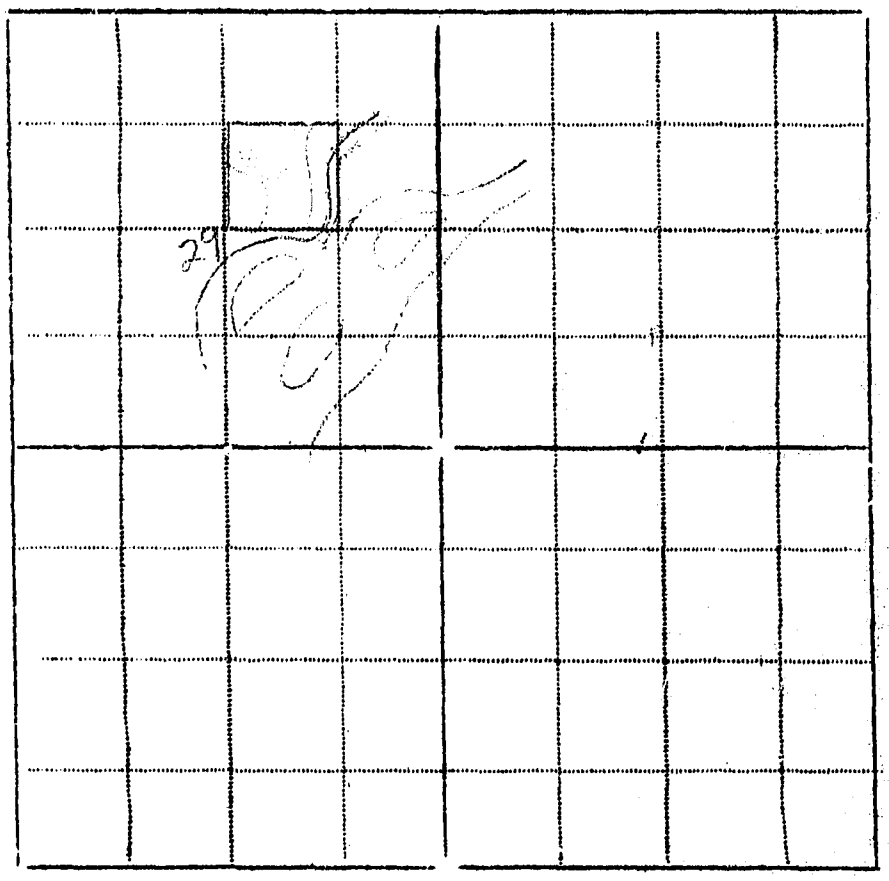

Information by J. G. Parker Place Custer Date 5-29, 1943

FORM SM-1

A. L. in Mason

A STUDY OF MONTANA'S WATER RESOURCES

2291 292

County Mo. Source of Information Ownership & Photo

1. Water User Joseph L. Parker Address Conrad

2. Stream _____ Tributary to _____ Basin _____

3. Point of Diversion _____ Section _____ Township _____ Range _____

4. Description of System _____

5. Type of Irrigation _____

6. Original Appropriator _____ Address _____

7. First Use: Year _____ Acres Irrigated _____

8. Maximum Use: Year 1942 Acres Irrigated 250 A. est

9. Present Use: Year _____ Acres Irrigated _____

10. Last Use: Year _____ Why Abandoned _____

11. Condition of System _____

12. Land Description SW NE & Sec 29, T 47 N, R 3 E

Remarks: _____

A. L. Tingelbach

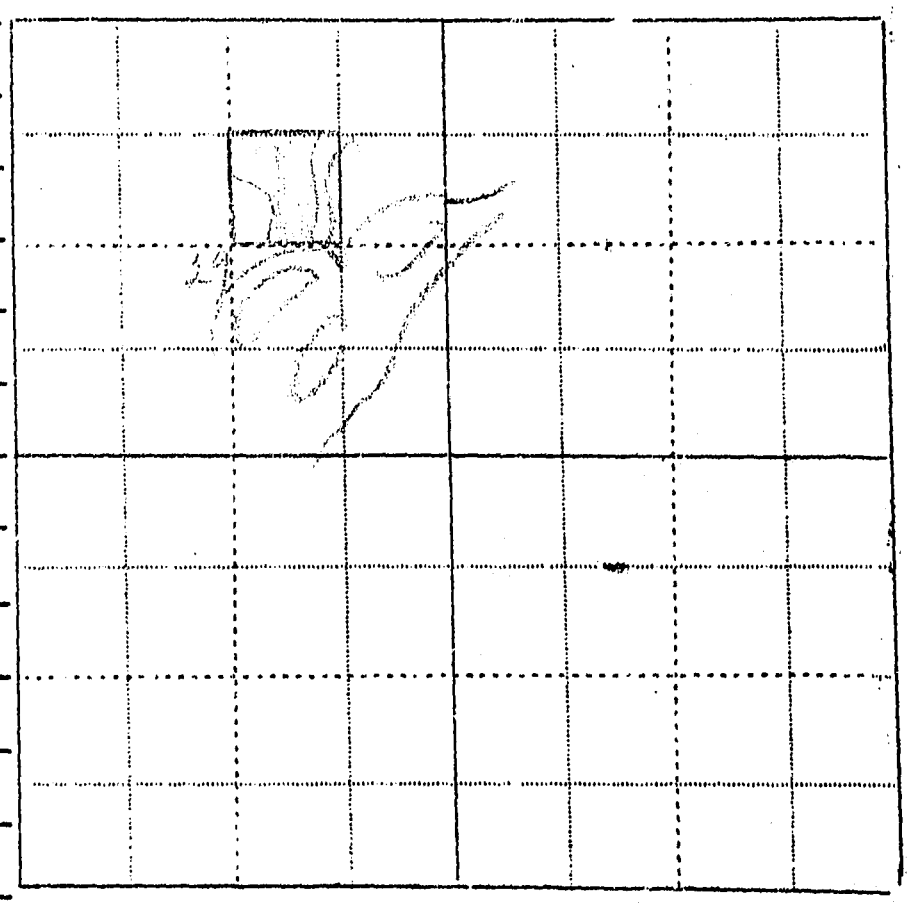

WITNESS _____ Information by _____

Place 3 Mich. Mar 1964

Second letter - Apr

Sent to Parker Apr 11 with one from 47 N. 33

FORM SM-1

Nels Nerstrom

15A
16A

A STUDY OF MONTANA'S WATER RESOURCES

County Yellow Source of Information 901

1. Water User Dorothy Nerstrom Address Custer

2. Stream _____ Tributary to _____ Basin _____

3. Point of Diversion _____ Section _____ Township _____ Range _____

4. Description of System _____

5. Type of Irrigation _____

6. Original Appropriator _____ Address _____

7. First Use: Year _____ Acres Irrigated _____

8. Maximum Use: Year _____ Acres Irrigated _____

235 9. Present Use: Year _____ Acres Irrigated 105.00 act.

10. Last Use: Year _____ Why Abandoned _____

11. Condition of System _____

12. Land Description N½N½ Sec. 16 Part W½NW Sec 15, T 4N., R 34 E.

Remarks: 100 shares in Victory District

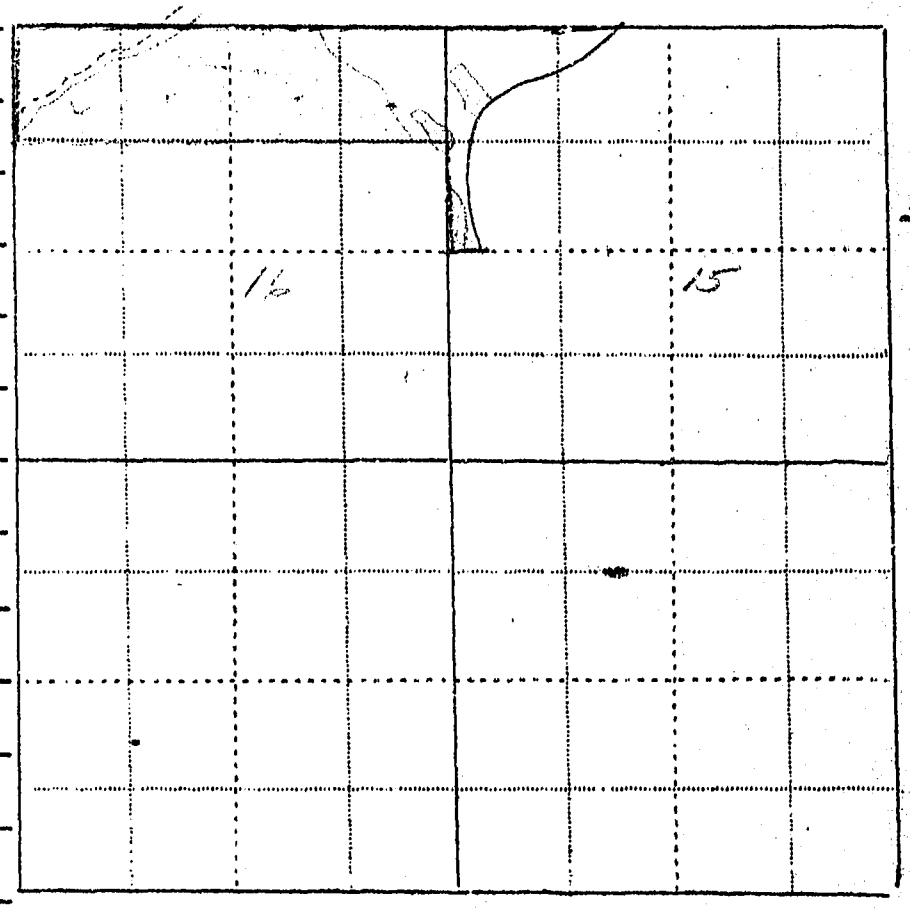

WITNESS _____ Information by _____

Place _____

FORM SM-1

A STUDY OF MONTANA'S WATER RESOURCES

County Yellowstone Source of Information AAA 888

1. Water User Nelo Nordstrom Address Custer Mont

2. Stream _____ Tributary to _____ Basin _____

3. Point of Diversion ___ ¼ ___ ¼ Section _____ Township _____ Range _____

4. Description of System _____

5. Type of Irrigation _____

6. Original Appropriator _____ Address _____

7. First Use: Year _____ Acres Irrigated _____

8. Maximum Use: Year _____ Acres Irrigated _____

9. Present Use: Year 1941 Acres Irrigated 158 79.8

10. Last Use: Year _____ Why Abandoned 137.8

11. Condition of System _____

12. Land Description NW¼NW¼, E½NW¼, NWSE¼, Sec 9, T 4 N, R 34 E.

Remarks: 83.3 shares Victory

Water Events Custer

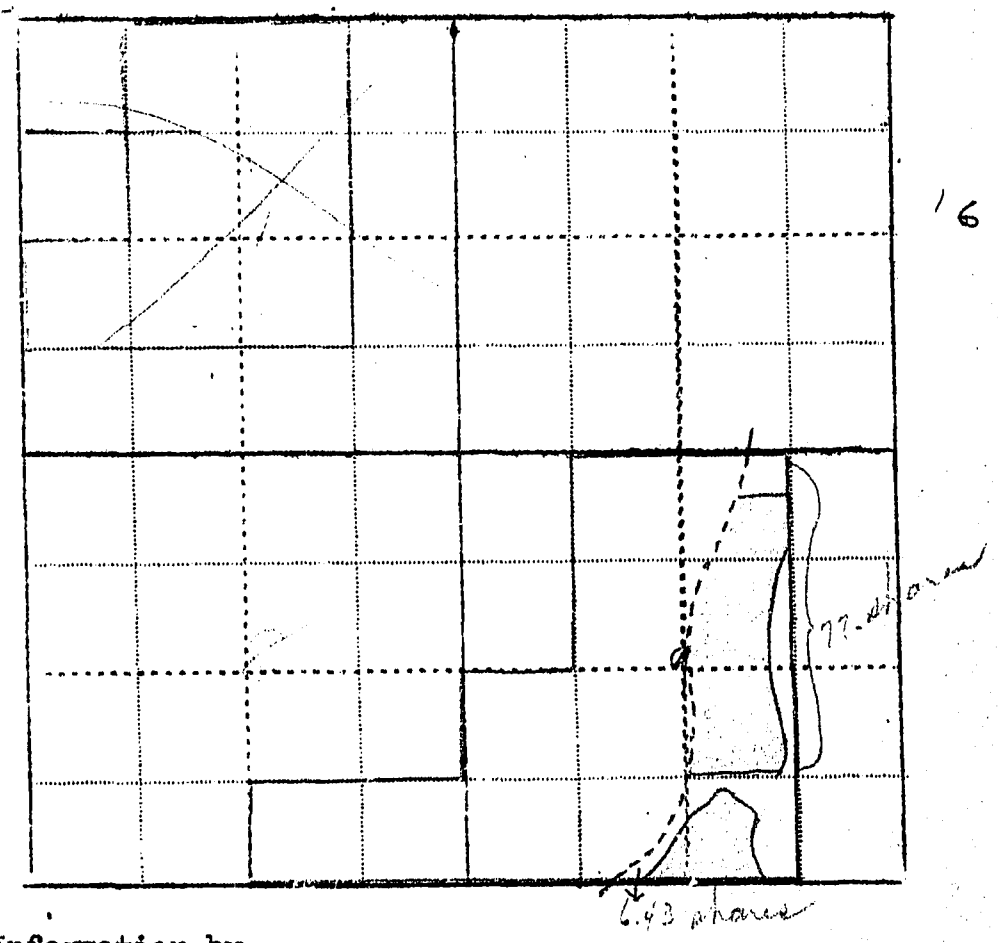

16

WITNESS: _____ Information by _____

Place _____

1631
1633

FORM SM-1

16B

A STUDY OF MONTANA'S WATER RESOURCES

County Yellowstone Source of Information AAA 901 [illegible]

1. Water User Nelson Newtons Address Custer Mont.

2. Stream _____ Tributary to _____ Basin _____

3. Point of Diversion ___ ¼ ___ ¼ Section _____ Township _____ Range _____

4. Description of System _____

5. Type of Irrigation _____

6. Original Appropriator _____ Address _____

7. First Use: Year _____ Acres Irrigated _____

8. Maximum Use: Year _____ Acres Irrigated _____

9. Present Use: Year 1941 Acres Irrigated 158 ac ft

10. Last Use: Year _____ Why Abandoned _____

11. Condition of System _____

12. Land Description S½ N½ Sec 16 T 47 N, R 34 E

Remarks:

115 Stance Pictory [illegible]

S½ N½ Sec 16

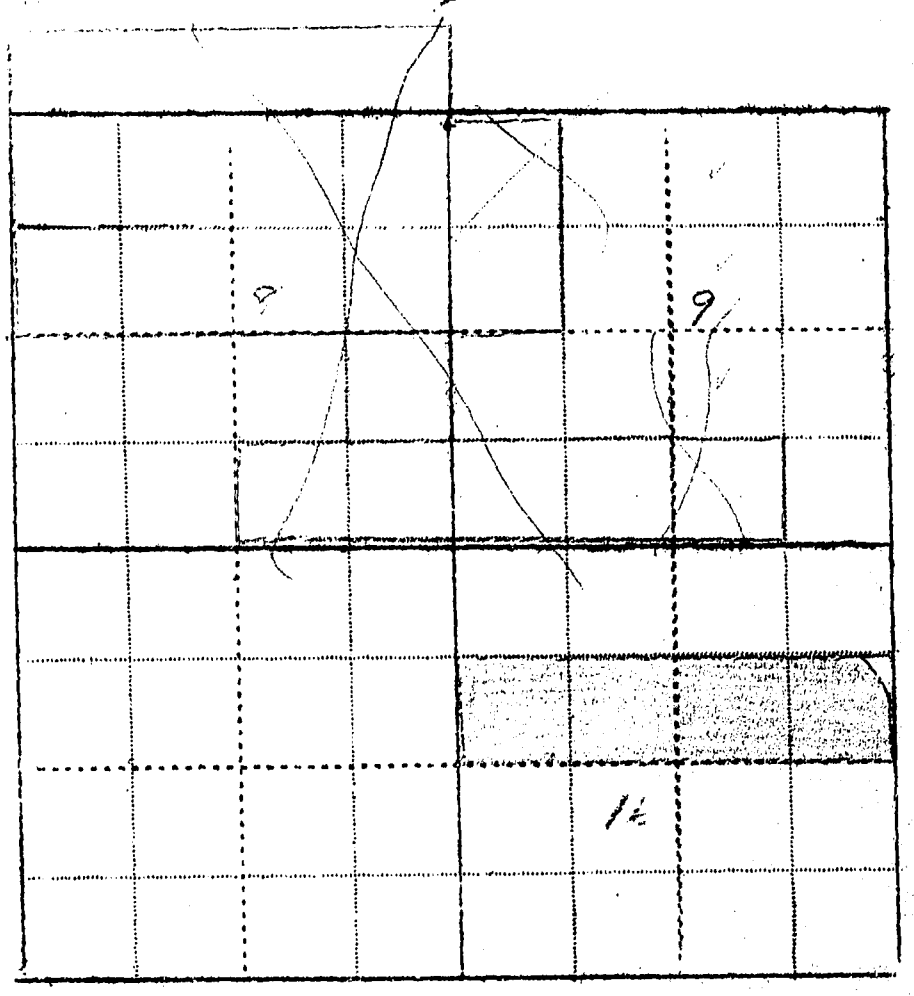

Nm. Samuelson
Custer

WITNESS: _____ Information by _____

Place _____

1633

FORM SM-1a

STATE OF MONTANA WATER RESOURCES SURVEY

County Yellowstone Date April 12, 1943

Name of Water User Harry Ray Address Custer

1. Do you own this land? Yes ____ No X If not give the owner's name below:

Owner's name Robert H. Burns Address Sheridan, Wyo.

2. Source of Water ~~Yellowstone River~~ Big Horn Water delivered by ~~Victory Ditch~~

3. Give point of Diversion ____ ¼ ____ ¼ Section ____ Township ____ Range ____

4. Water is obtained by: (Check one) Gravity ~~X~~ X Pumping X Other ____

5. Who first used water on this land? ____ Address ____

6. In what year was this land first irrigated? ____ Approximate Acres ____

7. What is the greatest number of acres you have irrigated? ~~25~~ 22 Date ____

8. Present Use: Year 1942 Acres Irrigated ~~14.5~~ 22

9. If this land is not irrigated now give date of last use ____

10. State the total number of acres that could be irrigated ~~20~~ 42 acres.

11. What is the condition of your irrigation system? ____

12. Land Description: S½, Sec. 18; E½NE¼, Sec. 19; NW¼, W½NE¼, NE¼SW¼, Sec. 20 W½SW¼, SE¼SW¼, Sec. 17;, Twp. 4 N. Range 34 E.

Remarks: This place is now in the hands of a Mr Carl Abarr address Custer Montana
Pump bin water lifter
no dep. 20 A potential
21.8 sh. Victory
Cutbank Ext.

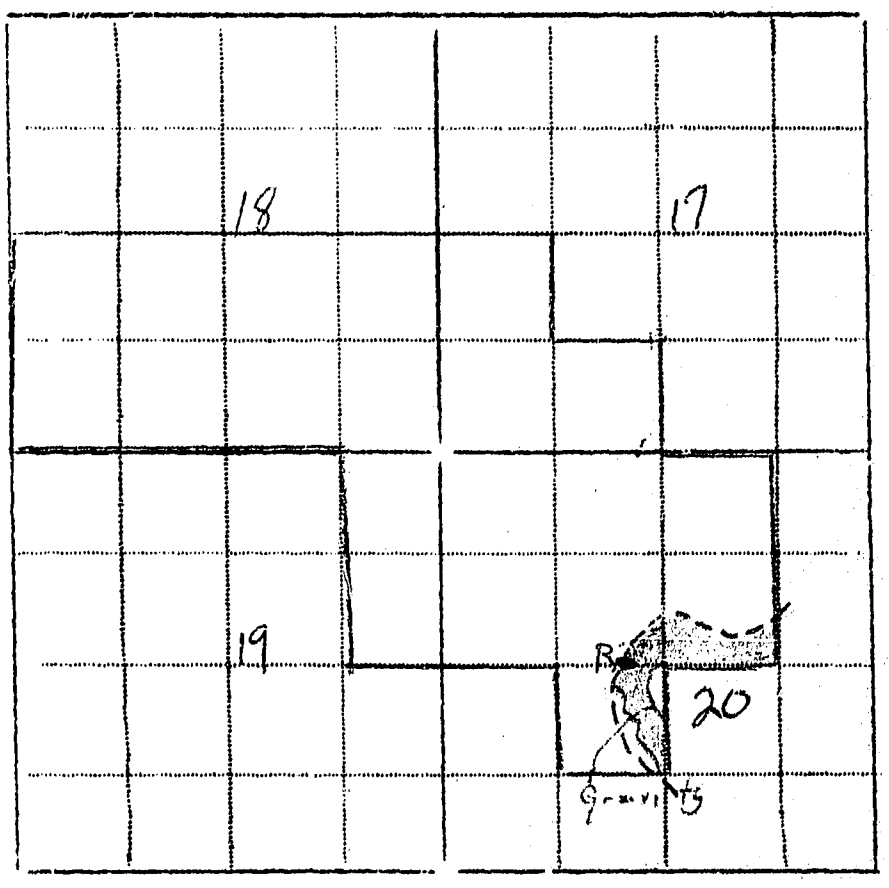

Information by Ray Place Townsend Date 4/15/43
Carl Abarr. office Mont 5/17/43

FORM SM-1

Robbins E. W + Burns Mrs C. + D. 20B 17B 18B 19A

A STUDY OF MONTANA'S WATER RESOURCES

County Yellowstone Source of Information AAA 5042

1. Water User Robert H Burns Address 206 E. ~~Hatch St.~~ Sheridan Wyo

2. Stream _____ Tributary to _____ Basin _____

3. Point of Diversion ___ ¼ ___ ¼ Section _____ Township _____ Range _____

4. Description of System _____

5. Type of Irrigation _____

6. Original Appropriator _____ Address _____

7. First Use: Year _____ Acres Irrigated _____

8. Maximum Use: Year _____ Acres Irrigated _____

796 9. Present Use: Year 1941 Acres Irrigated ~~18.6~~ 14.5

10. Last Use: Year _____ Why Abandoned _____

11. Condition of System _____

12. Land Description W½ NE¼, E½ NW¼, NE¼SW¼ Sec 20, T 47 N, R 34 E.
E½ NE Sec 19; S½ Sec 18; N½ SW; SE SW Sec. 17

Remarks: Operator, Harry Ray Custer
M.S.

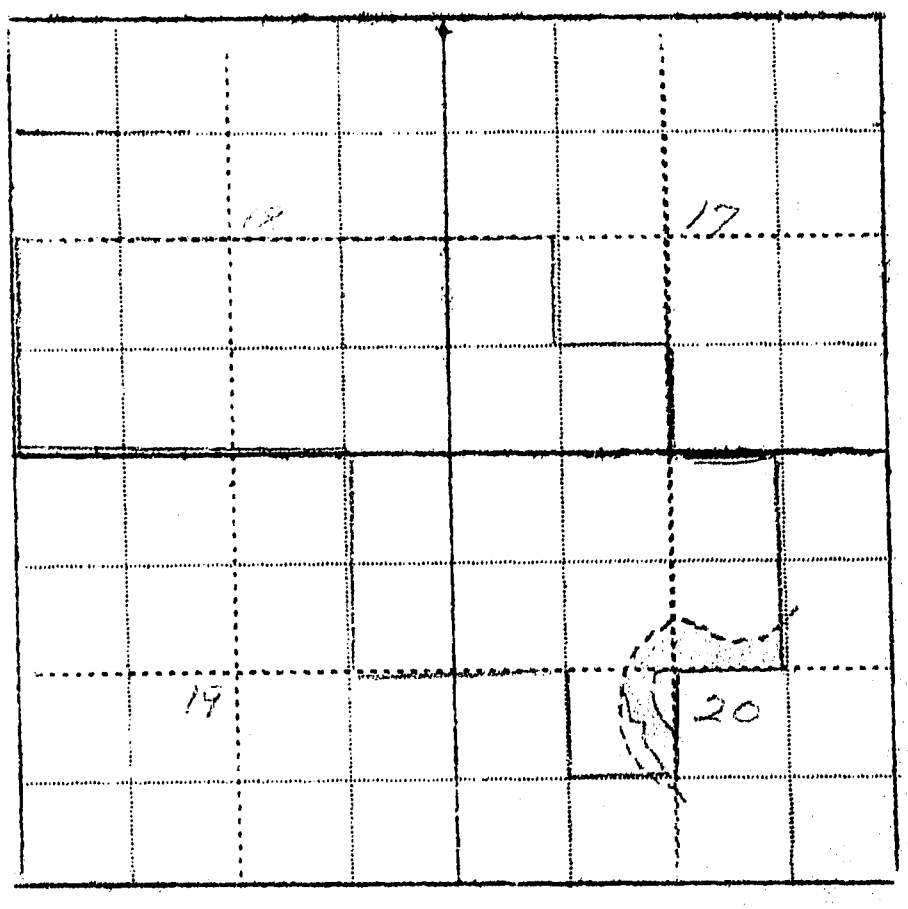

24

WITNESS: _____ Information by _____

Place _____

16/9

FORM SM-1a

STATE OF MONTANA WATER RESOURCES SURVEY

County Yellowstone Date April 12, 1943

Name of Water User W. E. St. John Address Custer

1. Do you own this land? Yes X No ___ If not give the owner's name below:

   Owner's name ___ Address ___

2. Source of Water Yellowstone River Water delivered by ~~Waco Custer Ditch~~

3. Give point of Diversion ___ ¼ ___ ¼ ___ Section ___ Township ___ Range ___

4. Water is obtained by: (Check one) Gravity X Pumping ___ Other ___

5. Who first used water on this land? don't know Address ___

6. In what year was this land first irrigated? 1910 Approximate Acres 26

7. What is the greatest number of acres you have irrigated? 30 Date ___

8. Present Use: Year 1942 Acres Irrigated 50

9. If this land is not irrigated now give date of last use ___

10. State the total number of acres that could be irrigated 90 if pumped from acres. river

11. What is the condition of your irrigation system? good

12. Land Description: NW¼, Lots 3,4, Sec. 4; N½S½, S½N½, NE¼NW¼, E½NW¼NW¼, Sec. 5; N½SW¼, E½SW¼, Sec. 8, Twp. 4 N. Range 34 E.

Remarks: Has 14 shares in the Waco Custer Ditch

I have about 60 acres in Lots 3 & 4 in section 4 - 4 north range 34 East. All could be pumped from Yellowstone River

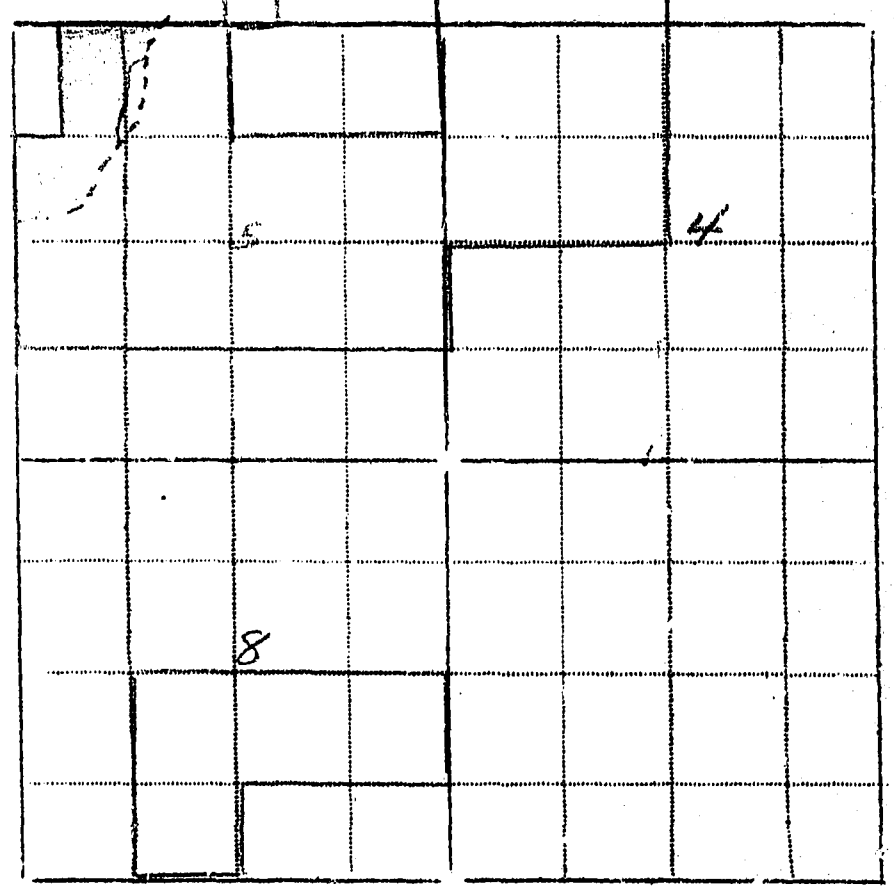

Information by W E St John Place Custer Date 4/19/43

FORM SM-1

5B

A STUDY OF MONTANA'S WATER RESOURCES

County Yellowstone Source of Information 1987-1957 Rec

1. Water User H. E. & A. Johnson - also Address Custer

2. Stream _____ Tributary to _____ Basin _____

3. Point of Diversion _____ Section _____ Township _____ Range _____

4. Description of System _____

5. Type of Irrigation _____

6. Original Appropriator _____ Address _____

7. First Use: Year _____ Acres Irrigated _____

8. Maximum Use: Year _____ Acres Irrigated _____

511 9. Present Use: Year _____ Acres Irrigated 26 + 24 = 50.00

10. Last Use: Year _____ Why Abandoned _____

11. Condition of System _____

12. Land Description NW, Sec 4 + Lots; N½S½, S½N½NENW Lots, E½NWNW Sec. 5; N½SE, E½SW Sec 8, T 4 N, R 34 E

Remarks: 14 shares in Waco Custer

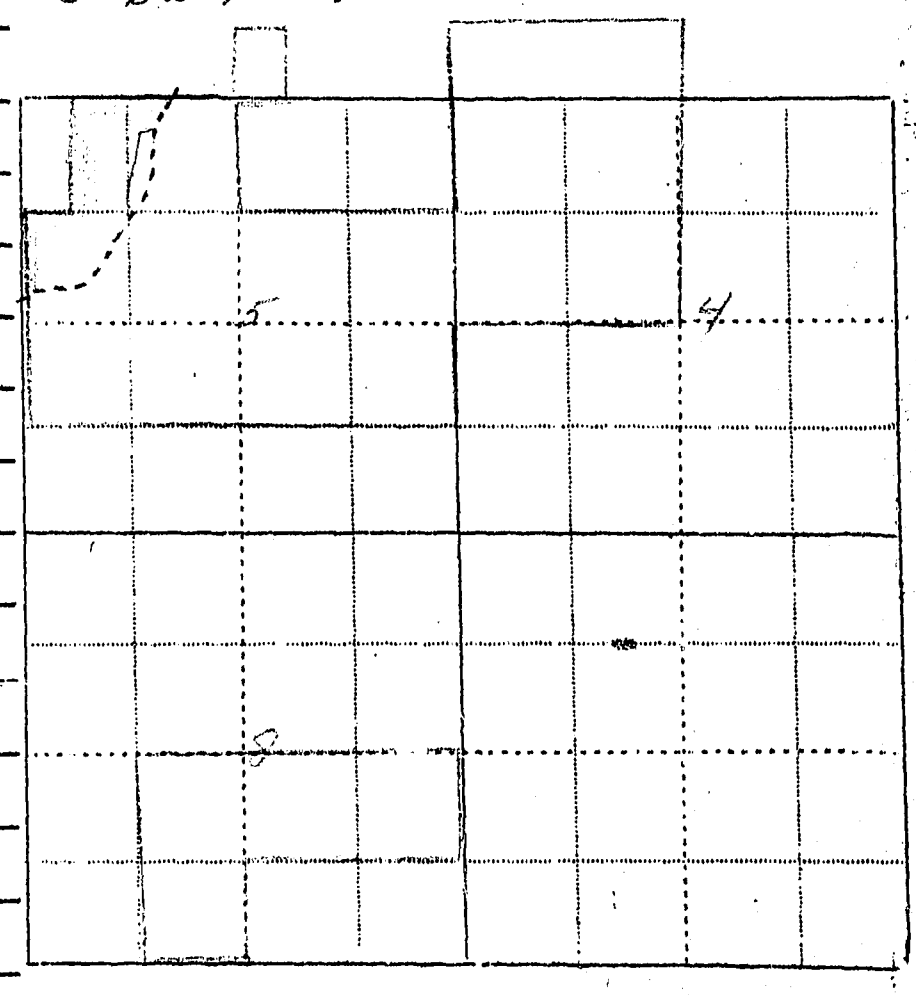

WITNESS _____ Information by _____

Place _____

1614

FORM SM-1 Thompson, H. J.

9B
10A

A STUDY OF MONTANA'S WATER RESOURCES

County Yellowstone Source of Information aaa. 829

1. Water User H. J. Thompson Address 2815-4 Ave No. Billings

2. Stream Tributary to Basin

3. Point of Diversion ¼ ¼ Section Township Range

4. Description of System

5. Type of Irrigation

6. Original Appropriator Address

7. First Use: Year Acres Irrigated

8. Maximum Use: Year Acres Irrigated 70

193 9. Present Use: Year 1941 Acres Irrigated ~~132.9~~ 120.00

10. Last Use: Year Why Abandoned

11. Condition of System

12. Land Description W½ NW¼, NE NW¼, Sec. 10. E½ NE¼, 9, T 4N, R 34E.

Remarks: 120 shares

Victory District

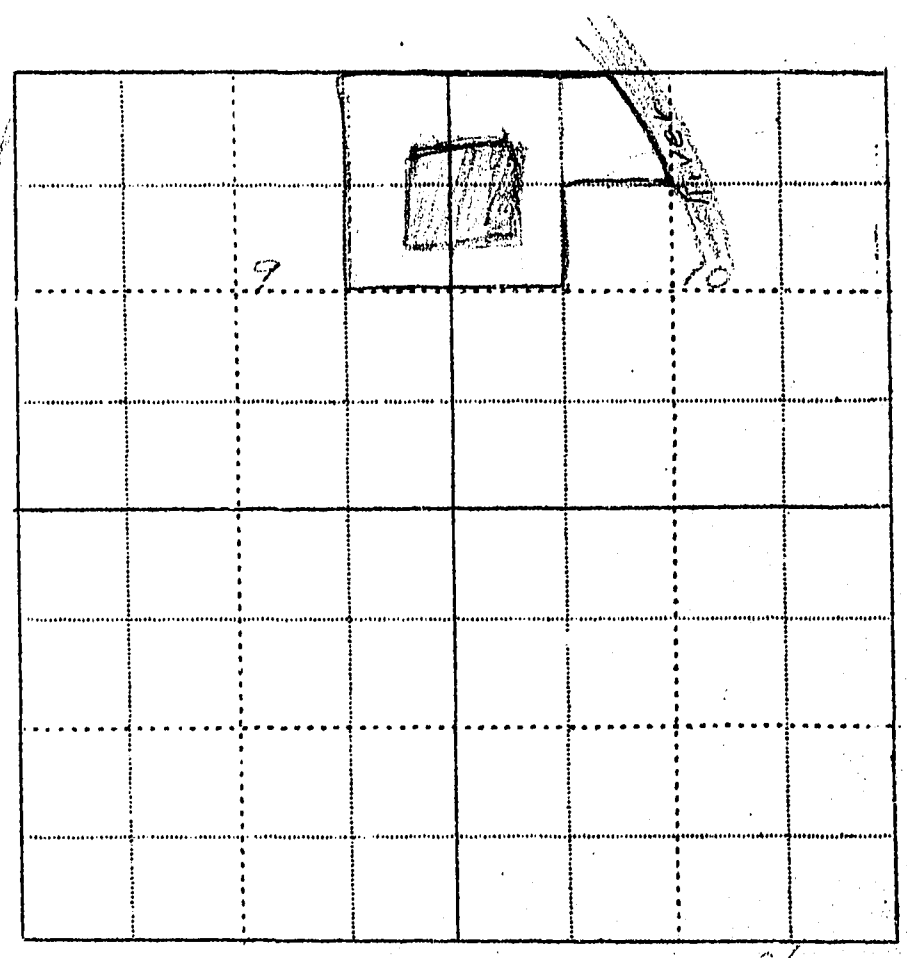

WITNESS: Information by Lock E Faltin

Place Miles May 27-1943

Sent 4/12 with Big Horn Farms.
Second: 4/30 " " " "

1633

FORM SM-1a

STATE OF MONTANA WATER RESOURCES SURVEY

County Yellowstone Date April 12, 1943

Name of Water User _____ Address _____

1. Do you own this land? Yes ____ No ✓ If not give the owner's name below:

Owner's name ~~James F. Jarrell~~ Weinzettl & Kurtz Address ~~710 Park Place, Longmont, Colo.~~

2. Source of Water ~~Yellowstone River~~ Big Horn River Water delivered by Victory Ditch

3. Give point of Diversion ____ ¼ ____ ¼ Section ____ Township ____ Range ____

4. Water is obtained by: (Check one) Gravity X Pumping ____ Other ____

5. Who first used water on this land? J. F. Jarrell Address _____

6. In what year was this land first irrigated? 1912 Approximate Acres 10

7. What is the greatest number of acres you have irrigated? 10 Date 1912 - 13 - 14

8. Present Use: Year 1942 Acres Irrigated 11

9. If this land is not irrigated now give date of last use _____

10. State the total number of acres that could be irrigated _____ acres.

11. What is the condition of your irrigation system? _____

12. Land Description: SW¼SW¼, Sec. 21; Part W½NW¼, Sec. 28; E½NE¼, Sec. 29, Twp. 4 N. Range 34 E.

Remarks: Has 11 shares in the Victory Ditch

Land now owned by Weinzettl & Kurtz

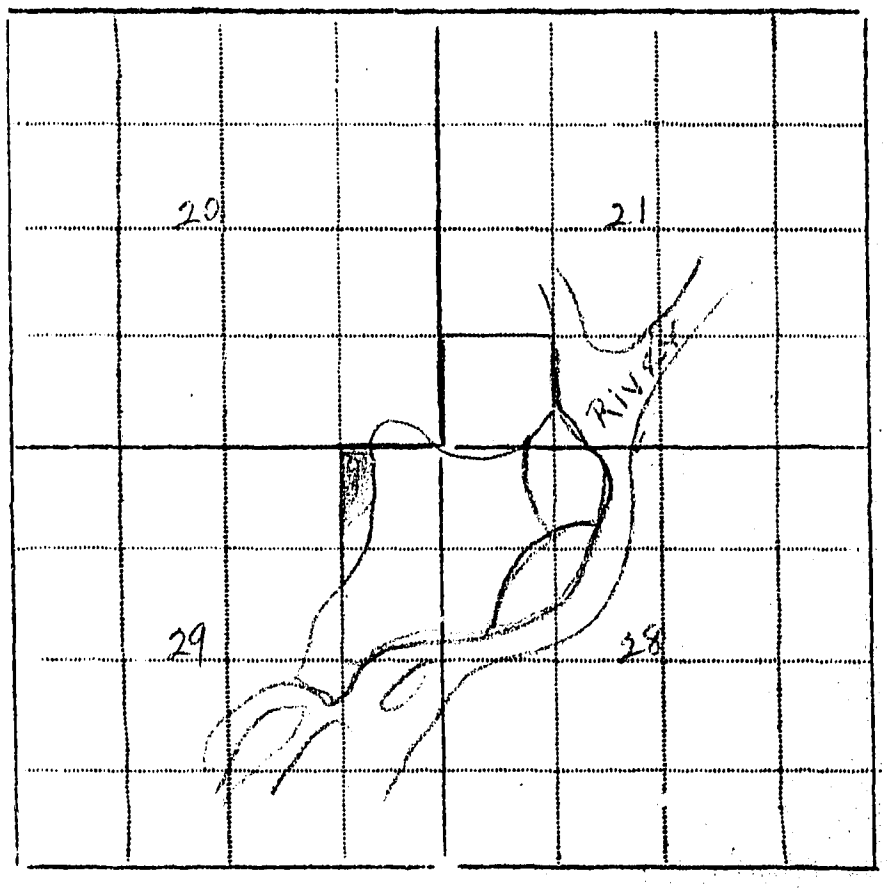

Information by J. F. Jarrell Place Longmont Colo Date 4-28-43

FORM SM-1

A STUDY OF MONTANA'S WATER RESOURCES

19B
28A
21C

County Ystone Source of Information 7635

1. Water User James T. Jarrell Address 710 Park Place Longmont, Colo.

2. Stream _____ Tributary to _____ Basin _____

3. Point of Diversion _____ Section _____ Township _____ Range _____

4. Description of System _____

5. Type of Irrigation _____

6. Original Appropriator _____ Address _____

7. First Use: Year _____ Acres Irrigated _____

8. Maximum Use: Year _____ Acres Irrigated _____

(77) 9. Present Use: Year _____ Acres Irrigated 11.00

10. Last Use: Year _____ Why Abandoned _____

11. Condition of System _____

12. Land Description Part W½ NW, Sec 28, E½ NE, SW SW Sec. 21 Sec. 29. T 4 N., R 34 E.

Remarks: 11 shares

Victory District

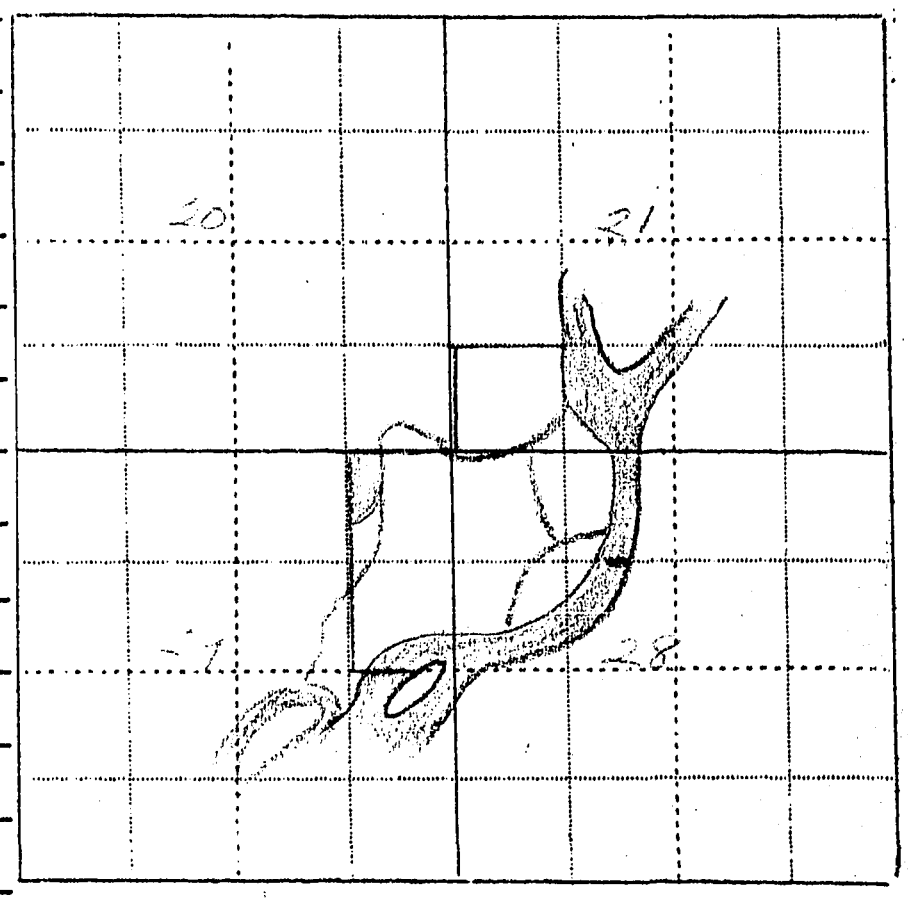

WITNESS _____ Information by _____

Place _____

16-29

FORM SM-1 Dow Wright - own - of...

15B
16C

A STUDY OF MONTANA'S WATER RESOURCES

County Yellow Source of Information AAA 876

✓ 1. Water User D. Wright Address Billings

2. Stream _____ Tributary to _____ Basin _____

3. Point of Diversion _____ Section _____ Township _____ Range _____

4. Description of System _____

5. Type of Irrigation _____

6. Original Appropriator _____ Address _____

7. First Use: Year _____ Acres Irrigated _____

8. Maximum Use: Year _____ Acres Irrigated _____

18 / 9. Present Use: Year 1941 Acres Irrigated 84.5

10. Last Use: Year _____ Why Abandoned _____

11. Condition of System _____

12. Land Description S E Sec 16 Pt N 2 S W Sec. 15, T 4 N, R 34

Remarks: no.

Owns shares Miles Hatchers Owner Operator #192 #189

87 shares Victory

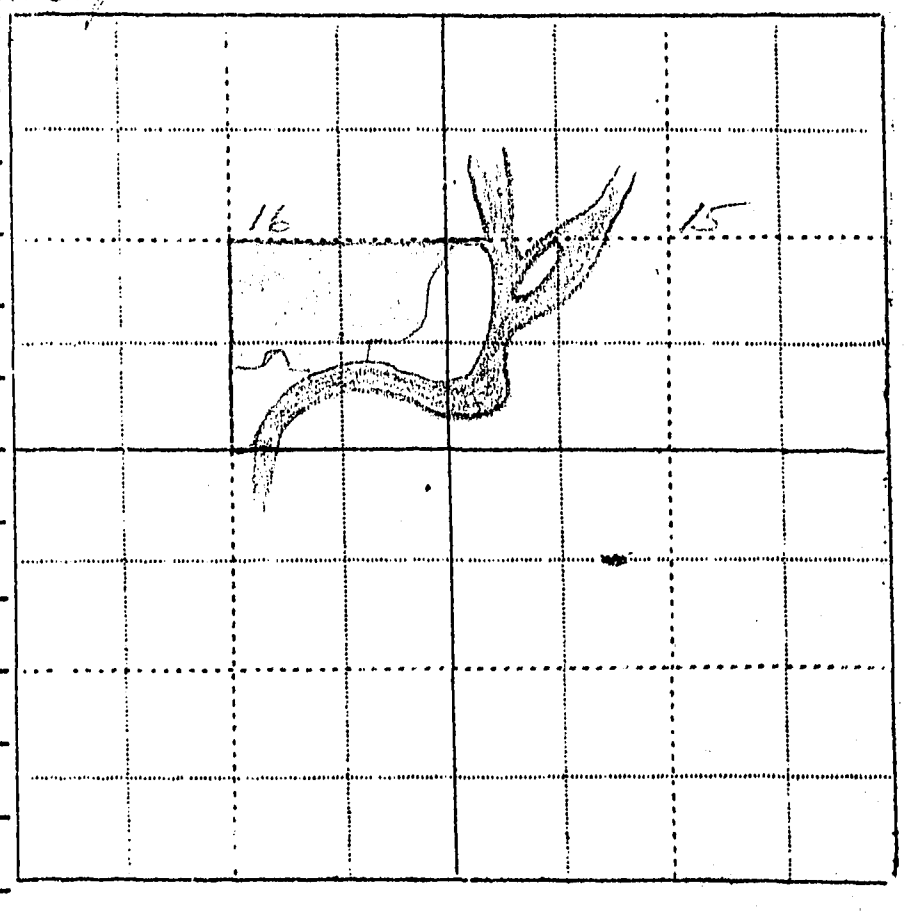

WITNESS _____ Information by _____

Place _____

1631

Please Do Not Fill in Any Items on This Page

Notice of Appropriation

192

1. County Yellowstone Book E Page 350 Record Misc
2. Name of Appropriator S. L. Chapman Address Custer, Mont.
3. Date Appropriated Sept. 18, 1906 Date Filed Sept. 17, 1906

   Amount Appropriated, Miners Inches ....., Cubic Feet per second 1/4
4. Name of Stream Fighting Springs Tributary ..... Basin .....
5. Point of Diversion Dam below springs in creek bottom.

   Sec. ..... Twp. ..... Rge. ..... Bank of Stream .....
6. Purpose Water livestock, domestic, irrigation & other useful.
7. Description of System Springs cleaned & some dirt removed. Will be curbed with wood & stone curbing to act as reservoir. Spring tapped by 1½ inch pipe to carry water to place of use.
8. Land Description of Intended Place of Use SE¼ sec. 16 4N 34E
9. Remarks (Pertaining to Use, etc.) Near center of sec. 17, 4N 34E flowing SE then NE to center sec. 16, 4N 34E

Decree

10. Case No. ..... Date ..... Amt. Decreed: M. I. ..... C. F. S. .....
11. To Whom Decreed ..... Address .....
12. Name of Ditch ..... Maximum Capacity (C. F. S.) .....
13. Date of Priority ..... Purpose .....
14. Land Description of Place of Use as Decreed .....

Please Do Not Fill in Any Items on This Page

Notice of Appropriation

1. County Yellowstone Book E Page 514 Record Misc. 189
2. Name of Appropriator S. L. Chapman Address Yellowstone Co. Mont.
3. Date Appropriated June 25, 1907 Date Filed June 25, 1907

   Amount Appropriated, Miners Inches ....., Cubic Feet per second 4
4. Name of Stream Big Horn River Tributary ..... Basin .....
5. Point of Diversion From arm or branch of Big Horn River passing through the SW portion of SE^4

   Sec. 16 Twp. 4N Rge. 34E Bank of Stream .....
6. Purpose watering stock, irrigation of land listed below.
7. Description of System A lift on said branch, propelled by gas, steam, alcohol or gravity to SE^4 sec. 16 and then conveyed to land by ditch, flume etc.
8. Land Description of Intended Place of Use SE^4 sec. 16, 4N 34E
9. Remarks (Pertaining to Use, etc.) .....

Decree

10. Case No. ..... Date ..... Amt. Decreed: M. I. ..... C. F. S. .....
11. To Whom Decreed ..... Address .....
12. Name of Ditch ..... Maximum Capacity (C. F. S.) .....

    Purpose .....