

22

File No.

T. 138 R. 9W

DUPLICATE

County Beaverhead

STATE OF MONTANA
ADMINISTRATOR OF GROUNDWATER CODE
OFFICE OF STATE ENGINEER APR 2 1962

RECEIVED

Notice of Completion of STATE ENGINEER Appropriation by Means of Well

(Under Chapter 237, Montana Session Laws, 1961)

Owner W.L. Petersen Address Lima, Montana

Driller Carl F. Hollensteiner Address Dillon, Mont.

Date of Notice of Appropriation of Groundwater ***

Date well started Nov. 28, 1962 Date Completed Nov. 29, 1962

Type of well Drilled Equipment Used Churn drill
(dug, driven, bored or drilled) (Churn, drill, rotary or other)

Water Use: Domestic Municipal Other Irrigation
Industrial Drainage Stock

Top of Ground
(Elev. above sea level.....)

5' clay & gravel
& surface dirt

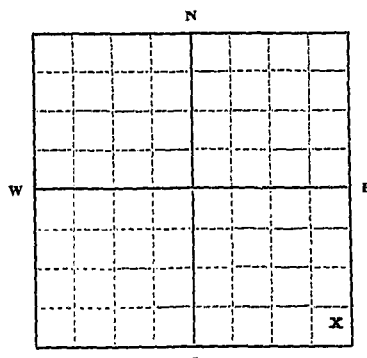
gravel & sand to 30'

sand to 37 1/2'

Finished in coarse sand

Indicate on the diagram the character and thickness of the different strata met with in drilling, such as soil, clay, shale, gravel, rock or sand, etc. Show depth at which water is encountered, thickness and character of water-bearing strata and height to which water rises in the well.

Size of Drilled Hole	Size and Weight of Casing	From (Feet)	To (Feet)	PERFORATIONS		
				Kind Size	From (Feet)	To (Feet)
6"	6" O.D. 10.5 lb Galv.	surface	37.5'	None		



SE 1/4 SE Sec 22... T13S. R9W...
Indicate location of well and place of use, if possible. Each small square represents 10 acres.

Show exact depth of bottom.

Static Water Level for non-flowing Well..... 5feet.

Shut-in Pressure for Flowing Well ***

Pumping Water Level..... 15feet at..... 20gal. per minute.

Discharge in gal. per min. of flowing well ***

How Tested Bailer Length of Test 1 hr.

Remarks: (Gravel packing, cementing, packers, type of shutoff, location of place of use of groundwater if not at well, and any other similar pertinent information, including number of acres irrigated, if used for irrigation).....

License NO. 9

Driller's License Number

Driller's Signature

Carl F. Hollensteiner

This form to be prepared by driller, and three copies to be filed by the owner with the County Clerk and Recorder in the county in which the well is located.

Please answer all questions. If not applicable, so state, otherwise the form will be returned.

Original to the County Clerk and Recorder; duplicate to the State Engineer; Triplicate to the Montana Bureau of Mines and Geology and Quadruplicate for the Appropriator.

4105

STATE OF MONTANA, ss. **106413**
County of Beaverhead

I hereby certify that the within instrument
was filed in my office on the 2 day
of May A.D. 1963 at 3.0 min.
past 4 o'clock P. M. and recorded on
page 379 of Book 151 of
Water Hill of Beaverhead
County, Montana.

Attest my hand and seal,
Carlton J. Sage
County Recorder

By _____ Deputy

Fee \$ 4.00

22

File No.

T13-S R 9-W

DUPLICATE

County Beaverhead

STATE OF MONTANA
ADMINISTRATOR OF GROUNDWATER CODE
OFFICE OF STATE ENGINEER

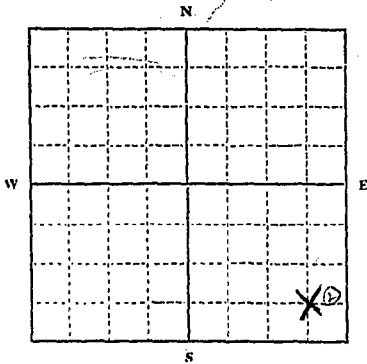
RECEIVED
JAN 14 1964

Declaration of Vested Groundwater Rights

(Under Chapter 237, Montana Session Laws, 1961)

STATE ENGINEER

1. J. Peterson of Nell Babb
(Name of Appropriator) (Address) (Town)
County of Beaverhead State of Montana
have appropriated groundwater according to the Montana laws in effect prior to January 1, 1962, as follows:



SE 1/4 SE Sec. 27 T. 13 S. R. 9 W

Indicate point of appropriation and place of use, if possible. Each small square represents 10 acres.

2. The beneficial use on which the claim is based Stock & Household

3. Date or approximate date of earliest beneficial use; and how continuous the use has been 1900 - on same 40 Acres

4. The amount of groundwater claimed (in miner's inches or gallons per minute) 30 Gallons Per Minute

5. If used for irrigation, give the acreage and description of the lands to which water has been applied and name of the owner thereof

6. The means of withdrawing such water from the ground and the location of each well or other means of withdrawal Pressure Pump & Electric Lift

7. The date of commencement and completion of the construction of the well, wells, or other works for withdrawal of groundwater and completed 1900 -

8. The depth of water table 15 feet

9. So far as it may be available, the type, size and depth of each well or the general specifications of any other works for the withdrawal of groundwater 6" casing - 40 ft deep

10. The estimated amount of groundwater withdrawn each year 5,000 g.p.m.

11. The log of formations encountered in the drilling of each well if available

12. Such other information of a similar nature as may be useful in carrying out the policy of this act, including reference to book and page of any county record

Signature of Owner J. Peterson

Date Dec. 27 - 1963

Three copies to be filed by the owner with the County Clerk and Recorder of the county in which the well is located.

Please answer all questions. If not applicable, so state, otherwise the form will be returned.

Original to the County Clerk and Recorder; Duplicate to the State Engineer; Triplicate to the Montana Bureau of Mines and Geology, and Quadruplicate for the Appropriator.

32216

STATE OF MONTANA,) ss. 108601
County of Beaverhead.

I hereby certify that the within instrument
was filed in my office on the 27 day
of Dec. A. D. 1963 at 17 min.
past 4 o'clock P. M. and recorded on
page 75 of Book 174 of
Tran. Records of Beaverhead
County, Montana.

Attest my hand and seal,
Dwilyn J. Sage
County Recorder

By _____ Deputy

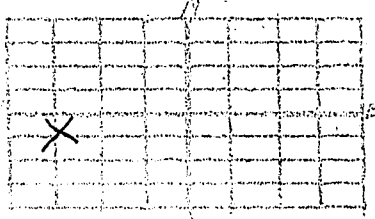
Fee \$ 1.00

13-9 22

RECEIVED
JAN 15 1964
STATE ENGINEER

Arlo E. Jones
Owner

County of Beaverhead State of Montana
have appropriated groundwater according to the Montana Law in effect prior to
January 1, 1962, as follows:



NW SW Sec 22 T 13-S R 9W

Indicate point of appropriation and place of use, if possible. Each small sq. represents 10 acres.

- 2. The beneficial use on which the claim is based
domestic + lawn + garden
- 3. Date or approximate date of earliest beneficial use; and how continuous the use has been
April 7, 1958 Ranch purchase
- 4. The amount of groundwater claimed (in owner's inches or gallons per minute)
60 gal per min
- 5. If used for irrigation, give the acreage and description of the lands to which water has been applied and name of the owner thereof.
- 6. The means of withdrawing such water from the ground & the location of each well or other means of withdrawal
electric pump

7. The date of commencement & completion of the construction of the well, wells, or other works for withdrawal of groundwater
April 7, 1958 do not have complete date Ranch purchased

8. The depth of water table
Avg. 30 ft To 35 feet

9. So far as it may be available, the type, size & depth of each well or the general specifications of any other works for the withdrawal of groundwater
6 in 100 ft

10. The estimated amount of groundwater withdrawn each year
water, 100 gals

11. The log of formations encountered in the drilling of each well if available
who drilled it have log or not know

12. Such other information of a similar nature as may be useful in carrying out the policy of this act, including reference to book & page of any county record

Signature of Owner Arlo E. Jones
Date Dec-30-1963

STATE OF MONTANA 108715
County of Beaverhead

I hereby certify that the within instrument was filed in my office on the 30 day of Dec A. D. 1963 at 50 min past 5 o'clock P M and recorded on page 295-6 of Book 174 of Water County, Montana

Attest my hand and seal,
Carlson J. Lewis
County Recorder

By _____ Deputy
Fee \$ _____

32326

22
23

File No.

T. 13S R. 9W

DUPLICATE

County Beaverhead

STATE OF MONTANA
ADMINISTRATOR OF GROUNDWATER CODE
OFFICE OF STATE ENGINEER

RECEIVED
DEC 24 1963

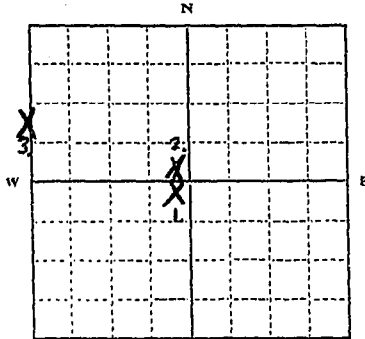
Declaration of Vested Groundwater Rights

(Under Chapter 237, Montana Session Laws, 1961)

STATE ENGINEER

I, Dora Dettan, of Dell
(Name of Appropriator) (Address) (Town)

County of Beaverhead State of Montana
have appropriated groundwater according to the Montana laws in effect prior to January 1, 1962, as follows:



SE NE 22.5
SE NW 23
NE 1/4 SW Sec. 23 T13S. R9W.

Indicate point of appropriation and place of use, if possible. Each small square represents 10 acres.

2. The beneficial use on which the claim is based
(1) Domestic 2+3 Stockwater

3. Date or approximate date of earliest beneficial use; and how continuous the use has been Est. 1900 - Continuous

4. The amount of groundwater claimed (in miner's inches or gallons per minute) (1) 50 gallons Per Minute
(2) 4.3

5. If used for irrigation, give the acreage and description of the lands to which water has been applied and name of the owner thereof
Not applicable

6. The means of withdrawing such water from the ground and the location of each well or other means of withdrawal
1 + 2 Electric submersible pumps
(3) Pump Jack gasoline Motor

7. The date of commencement and completion of the construction of the well, wells, or other works for withdrawal of groundwater Est. 1916

8. The depth of water table 5' to 10'

9. So far as it may be available, the type, size and depth of each well or the general specifications of any other works for the withdrawal of groundwater

- (1) Driven well 6" iron casing to a depth of 80'
- (2) " " " " "
- (3) " " " " "

10. The estimated amount of groundwater withdrawn each year 2,000,000 gallons

11. The log of formations encountered in the drilling of each well if available
Not available

12. Such other information of a similar nature as may be useful in carrying out the policy of this act, including reference to book and page of any county record None

Signature of Owner Dora Dettan

Date 23 Dec 1963

Three copies to be filed by the owner with the County Clerk and Recorder of the county in which the well is located.

Please answer all questions. If not applicable, so state, otherwise the form will be returned.

Original to the County Clerk and Recorder; Duplicate to the State Engineer; Triplicate to the Montana Bureau of Mines and Geology, and Quadruplicate for the Appropriator.

16505

STATE OF MONTANA, | ss.
County of Beaverhead.

108517

I hereby certify that the within instrument
was filed in my office on the 23 day
of Dec A. D. 19 63 at 30 min.
past 4 o'clock, P. M. and recorded on
page 671 of Book 151 of
Wain Hill Records of Beaverhead
County, Montana.

Attest my hand and seal.

Caryn J. Seigel
County Recorder

By _____ Deputy

Fee \$ 4.00

JUL 18 1966

T. 13A R. 9W
County Beaverhead

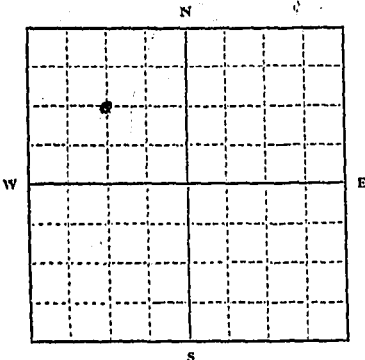
DUPLICATE

Billie _____ McDermott _____ STATE OF MONTANA
Butzerin _____ McNulty _____
Coyke _____ ADMINISTRATOR OF GROUNDWATER CODE
Darlington _____ Sullivan _____ OFFICE OF STATE ENGINEER
Dickert _____

Declaration of Vested Groundwater Rights

(Under Chapter 237, Montana Session Laws, 1961)

1. H. W. Jones of Lima
(Name of Appropriator) (Address) (Town)
County of Beaverhead State of Montana
have appropriated groundwater according to the Montana laws in effect prior to January 1, 1962, as follows:



NW 1/4 Sec. 24 T. 13S R. 9W

Indicate point of appropriation and place of use, if possible. Each small square represents 10 acres.

- 2. The beneficial use on which the claim is based.....Domestic and Stock Water
- 3. Date or approximate date of earliest beneficial use; and how continuous the use has been.....1892
continuous ever since
- 4. The amount of groundwater claimed (in miner's inches or gallons per minute).....30 gallons per minute
- 5. If used for irrigation, give the acreage and description of the lands to which water has been applied and name of the owner thereof.....
- 6. The means of withdrawing such water from the ground and the location of each well or other means of withdrawal.....electric pump

- 7. The date of commencement and completion of the construction of the well, wells, or other works for withdrawal of groundwater.....1892
- 8. The depth of water table.....20 ft. of surface
- 9. So far as it may be available, the type, size and depth of each well or the general specifications of any other works for the withdrawal of groundwater.....dug well 20 inch tile 52 ft deep
- 10. The estimated amount of groundwater withdrawn each year.....100,000 gallons
- 11. The log of formations encountered in the drilling of each well if available.....Top Soil five feet 10 ft of sand and gravel
37 ft of gravel and ballbed
- 12. Such other information of a similar nature as may be useful in carrying out the policy of this act, including reference to book and page of any county record.....

Signature of Owner H. W. Jones
Date July 7, 1966

Three copies to be filed by the owner with the County Clerk and Recorder of the county in which the well is located.

Please answer all questions. If not applicable, so state, otherwise the form will be returned.

Original to the County Clerk and Recorder; Duplicate to the State Engineer; Triplicate to the Montana Bureau of Mines and Geology, and Quadruplicate for the Appropriator.

41224

STATE OF MONTANA, ss.
County of Beaverhead.

115348

I hereby certify that the within instrument
was filed in my office on the 7th day
of July A. D. 1966 at 21 min.
past 2 o'clock P M and recorded on
page 97-8 of Book 182 of
Water Well Records of Beaverhead
County, Montana.

Attest my hand and seal,

Carllyn J. Sage
County Recorder

By _____ Deputy

Fee \$ 1.00

County BEAVERHEAD

33

STATE OF MONTANA
ADMINISTRATOR OF GROUNDWATER CODE
MONTANA WATER RESOURCES BOARD

NOTICE OF COMPLETION OF GROUNDWATER APPROPRIATION WITHOUT WELL
Developed After January 1, 1962

(Under Chapter 237, Montana Session Laws, 1961, as amended)

This form to be prepared by contractor (if any), otherwise by the owner
Three copies of this notice are to be filed with the County Clerk and Recorder of the county in which the works are located.

Please answer all questions. If not applicable, so state, otherwise the form may be returned.

For Administrator's Use

File 13.18.14

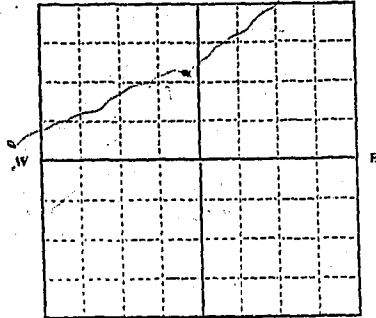
Sept. 11, 1972 - 4:10 P.M.

GW 1

RECEIVED

SEP 13 1972

MONTANA DEPARTMENT OF NATURAL RESOURCES AND CONSERVATION



NE NE 33

138 $\frac{1}{4}$ Sec. 9W

T. N R. E
S W

INDICATE POINT OF APPROPRIATION AND PLACE OF USE, IF POSSIBLE.
Elevation of spring, if known or estimated 6,380

Owner Arlo E. Jones

Address Lyima

Contractor (if any) self

Address of Contractor June 71

Date Started June 72 Date Completed June 72

- Describe means of obtaining groundwater (as by sub-irrigation, developed spring, drains, etc.) developed spring and pipeline troughs
- Means of withdrawing water (gravity, pump, canal, etc.) gravity
- Depth of water table stock water
- Use of the water
- Amount of groundwater claimed (in miner's inches or gallons per minute) 6 gallons per min.
- If used for irrigation, give number of acres and description of land
- Estimate amount of water used each year 1 1/2 min.
- Months of year spring flows

Signature of Owner Arlo Jones

Date Sept. 11 1972

51,354

33
County BEAVERHEAD

STATE OF MONTANA
ADMINISTRATOR OF GROUNDWATER CODE
MONTANA WATER RESOURCES BOARD

NOTICE OF COMPLETION OF GROUNDWATER APPROPRIATION WITHOUT WELL

Developed After January 1, 1962

(Under Chapter 237, Montana Session Laws, 1961, as amended)

This form to be prepared by contractor (if any), otherwise by the owner.

Three copies of this notice are to be filed with the County Clerk and Recorder of the county in which the works are located.

Please answer all questions. If not applicable, so state, otherwise the form may be returned.

For Administrator's Use

File 131814

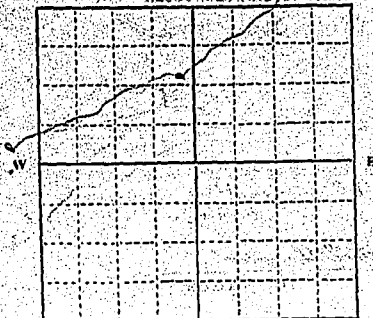
Sept. 11, 1972 - 4:10 p.m.

GW 1 _____

RECEIVED

SEP 13 1972

MONTANA DEPARTMENT OF NATURAL
RESOURCES AND CONSERVATION



NE NE 33
 138 1/4 Sec. 9W
 T. _____ N R. _____ E
 S W

INDICATE POINT OF APPROPRIATION
 AND PLACE OF USE, IF POSSIBLE.
 Elevation of spring, if known or esti-
 mated _____

Owner Arlo E. Jones

Address Lima

Contractor (if any) self

Address of Contractor _____

Date Started June 71 Date Completed June 72

- Describe means of obtaining groundwater (as by sub-irrigation, developed spring, drains, etc.)
developed spring and pipeline, troughs
- Means of withdrawing water (gravity, pump, canal, etc.)
gravity
- Depth of water table stock water
- Use of the water _____
- Amount of groundwater claimed (in miner's inches or gallons per minute) 1 1/2 gallons per min.
- If used for irrigation, give number of acres and description of land _____
- Estimate amount of water used each year _____
- Months of year spring flows 1 1/2 mon.


Signature of Owner Arlo Jones

Date Sept. 11 1972

STATE OF MONTANA
COUNTY OF BEAVERHEAD

BEAVERHEAD COUNTY CLERK

Beaverhead County, Montana



131814

STATE OF MONTANA, County of Beaverhead ss. I hereby certify that the within instrument was filed in my office on the 11th day of Sept. A. D. 1972 at 10 min. past 4:00 o'clock P. M. and recorded on page 1028-99 of book 204, Records of Beaverhead County, Montana.

Attest my hand and seal
By Theresa Lorenson
Deputy

Margaret J. Thompson
County Recorder

Fee \$ 4.00

34

File No.....

T. 135 R. 9W

DUPLICATE

County Beaverhead

STATE OF MONTANA
ADMINISTRATOR OF GROUNDWATER
OFFICE OF STATE ENGINEER

RECEIVED
DEC 27 1962

Notice of Completion of Groundwater Appropriation by Means of a Well ENGINEER

(Under Chapter 237, Montana Session Laws, 1961)

Top of Ground
(Elev. above sea level.....)
gravel & yellow clay
to 111

Owner Arlo Jones Address Dell, Montana

cemented gravel
to 118'

Driller Carl F. Hollensteiner Address Dillon, Mont.

Date of Notice of Appropriation of Groundwater.....***

Date well started May 21, 1962 Date Completed June 4, 1962

Type of well Drilled Equipment Used Churn Drill
(dug, driven, bored or drilled) (Churn, drill, rotary or other)

gravel & clay to 140

Water Use: Domestic Municipal Other Irrigation
Industrial Drainage Stock

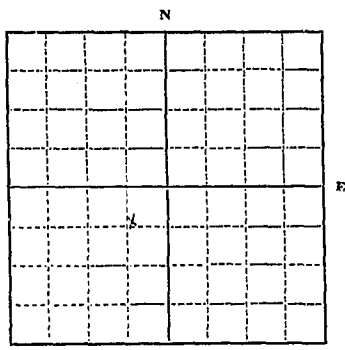
Indicate on the diagram the character and thickness of the different strata met with in drilling, such as soil, clay, shale, gravel, rock or sand, etc. Show depth at which water is encountered, thickness and character of water-

finished well at 146 ~~feet~~ ~~depth~~ height to which water rises in the well.

in coarse sand

pulled →

Size of Drilled Hole	Size and Weight of Casing	From (Feet)	To (Feet)	PERFORATIONS		
				Kind Size	From (Feet)	To (Feet)
6"	6" O.D. 10.5 lb	55	110	None		
4"	4 1/2" I.D. galv	surface	146	None		



NE 1/4 SW Sec. 34 T. 135 R. 9W

Indicate location of well and place of use, if possible. Each small square represents 10 acres.

Show exact depth of bottom.

Static Water Level for non-flowing Well..... 101' feet.

Shut-in Pressure for Flowing Well.....***

Pumping Water Level..... 112' feet at 16 gal. per minute.

Discharge in gal. per min. of flowing well.....***

How Tested..... Bailer Length of Test..... 1 hr.

Remarks: (Gravel packing, cementing, packers, type of shutoff, location of place of use of groundwater if not at well, and any other similar pertinent information, including number of acres irrigated, if used for irrigation).....

in drilling well 6" O.D. casing parted so installed 4 1/2 galv casing. Pulled 55' og 6" casing.

#9

Driller's License Number

Carl F. Hollensteiner
Driller's Signature

This form to be prepared by driller, and three copies to be filed by the owner with the County Clerk and Recorder in the county in which the well is located.

Please answer all questions. If not applicable, so state, otherwise the form will be returned.

Original to the County Clerk and Recorder; duplicate to the State Engineer; Triplicate to the Montana Bureau of Mines and Geology and Quadruplicate for the Appropriator.

STATE OF MONTANA, ss. 105675
County of Beaverhead

I hereby certify that the within instrument
was filed in my office on the 23 day
of Nov. A. D. 19 16 at 30 min.
past 4 o'clock, P. M. and recorded on
page 305 of Book 151 of
Water Will Records of Beaverhead
County, Montana.

Attest my hand and seal,

Erlyn J. Sage
County Recorder

By _____

Deputy

Fee \$ 42

File No.

DUPLICATE

T. 13. S. R. 9

County Beverly

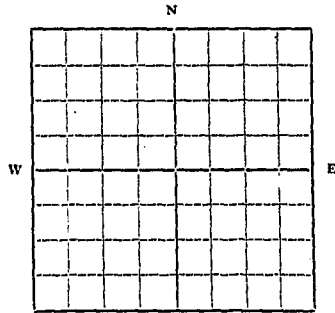
35

STATE OF MONTANA
ADMINISTRATOR OF GROUNDWATER CODE
OFFICE OF STATE ENGINEER

Declaration of Vested Groundwater Rights
(Under Chapter 237, Montana Session Laws, 1961)

RECEIVED
JAN 15 1964
STATE ENGINEER

1. Lloyd Munday of Suma
(Name of Appropriator) (Address) (Town)
County of Beverly State of Mont
have appropriated groundwater according to the Montana laws in effect prior to January 1, 1962, as follows:



mudrock
N.W. Sec. 35 T. 13 S. R. 9

Indicate point of appropriation and place of use, if possible. Each small square represents 10 acres.

- 2. The beneficial use on which the claim is based stock water to household
- 3. Date or approximate date of earliest beneficial use; and how continuous the use has been 1888
continuous
- 4. The amount of groundwater claimed (in miner's inches or gallons per minute) 500 gal per hr.
- 5. If used for irrigation, give the acreage and description of the lands to which water has been applied and name of the owner thereof none
- 6. The means of withdrawing such water from the ground and the location of each well or other means of withdrawal jet pump

- 7. The date of commencement and completion of the construction of the well, wells, or other works for withdrawal of groundwater
- 8. The depth of water table
- 9. So far as it may be available, the type, size and depth of each well or the general specifications of any other works for the withdrawal of groundwater 6'
- 10. The estimated amount of groundwater withdrawn each year varies
- 11. The log of formations encountered in the drilling of each well if available none
- 12. Such other information of a similar nature as may be useful in carrying out the policy of this act, including reference to book and page of any county record none

Signature of Owner Lloyd Munday
Date Nov 30 - 1963

Three copies to be filed by the owner with the County Clerk and Recorder of the county in which the well is located.

Please answer all questions. If not applicable, so state, otherwise the form will be returned.

Original to the County Clerk and Recorder; duplicate to the State Engineer; Triplicate to the School of Mines and Quadruplicate for the Appropriator.

32552

STATE OF MONTANA, }
County of Beaverhead, } sa

108946

I hereby certify that the within instrument
was filed in my office on the 31 day
of Dec A. D. 1963 at 39 min.
past 11:00 o'clock A. M. and recorded on
page 587-8 of Book 174 of
Water County, Montana.
Attest my hand and seal.

Lorlyn J. Sage Clk. Recorder
By Lorlyn J. Sage Deputy

Fee \$.....

Information given original location

DECLARATION OF VESTED RIGHTS (Under Ch. 237, Montana Statutes, 1961)

RECEIVED

NLD

RECEIVED

Purchased from Wayne Montgomery


MAY 20 1964

JAN 15 1964

County of Beaverhead

STATE ENGINEER

have appropriated groundwater according to the Montana Laws in effect prior to January 1, 1962, as follows:



SE 1/4 T. 135 R. 9 W

Indicate point of appropriation & place of use, if possible. Each small sq. represents 40 acres.

2. The beneficial use on which the claim is based

Cow Camp

3. Date or approximate date of earliest beneficial use; and how continuous the use has been

1949

4. The amount of groundwater claimed (in miner's inches or gallons per minute)

Per Minute 200 Gal

5. If used for irrigation, give the acreage and description of the lands to which water has been applied and name of the owner thereof

6. The means of withdrawing such water from the ground & the location of each well or other means of withdrawal

Electric

7. The date of commencement & completion of the construction of the well, wells, or other works for withdrawal of groundwater

1949

8. The depth of water table

25 ft

9. So far as it may be available, the type, size & depth of each well or the general specifications of any other works for the withdrawal of groundwater

Unknown

10. The estimated amount of groundwater withdrawn each year

11. The log of formations encountered in the drilling of each well if available

Unknown

12. Such other information of a similar nature as may be useful in carrying out the policy of this act, including reference to book & page of any county record

Signature of Owner: George H. Biggs
Date: Dec 30 1963

STATE OF MONTANA, ss 108775
County of Beaverhead.

I hereby certify that the within instrument was filed in my office on the 31 day of Dec A. D. 1963 at 48 min past 8:00 o'clock, P. M. and recorded on page 415-1/2 of Book 174 of Water Records of Beaverhead County, Montana.

Attest my hand and seal
Coryn J. Sage
County Recorder

By Deputy

Fee \$

32386

Information who called
Location

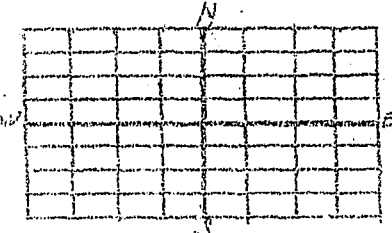
DECLARATION OF INTERESTED GROUNDWATER RIGHTS
(Under Ch. 237, M&C Code, as amended by Laws, 1961)

RECEIVED

RECEIVED
JAN 15 1964

Viola Sweeney et al STATE ENGINEER Bill Montana (Address)
(Name of Appropriator) (Address)

County of Beaverhead State of Montana
have appropriated groundwater according to the Montana Laws in effect prior to
January 1, 1962, as follows:



§ Sec. 9 T. 135 R. 9 W.

Indicate point of appropriation & place of use, if possible. Each small sq. represents 10 acres.

2. The beneficial use on which the claim is based Stock

3. Date or approximate date of earliest beneficial use; and how continuous the use has been Nov. 30

4. The amount of groundwater claimed (in minor's inches or gallons per minute) 30 gpm

5. If used for irrigation, give the acreage and description of the lands to which water has been applied and name of the owner thereof

6. The means of withdrawing such water from the ground & the location of each well or other means of withdrawal electric pump

7. The date of commencement & completion of the construction of the well, wells, or other works for withdrawal of groundwater

8. The depth of water table 15'

9. So far as it may be available, the type, size & depth of each well or the general specifications of any other works for the withdrawal of groundwater 5 3/8" well casing 31'

10. The estimated amount of groundwater withdrawn each year 150,000 gal.

11. The log of formations encountered in the drilling of each well if available 18' gravel
13' yellow clay

12. Such other information of a similar nature as may be useful in carrying out the policy of this act, including reference to book & page of any county record Perforated at 10'

Signature of Owner Viola Sweeney

Date Dec. 30, 1963

STATE OF MONTANA, 108750
County of Beaverhead

I hereby certify that the within instrument was filed in my office on the 31 day of Dec A. D. 1963 at 23 min. past 8 o'clock, A. M. and recorded on page 3656 of Book 174 of Water Records of Beaverhead County, Montana.

Attest my hand and seal,
Carolyn J. Sage
County Recorder

By _____ Deputy

Fee \$ _____

File No.

DUPLICATE

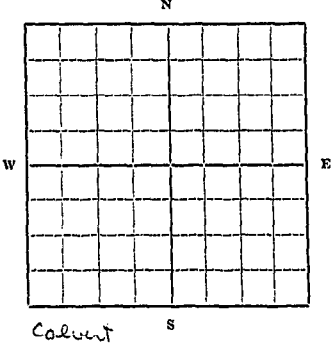
T. 13 S. R. 8
County Beaverhead

STATE OF MONTANA
ADMINISTRATOR OF GROUNDWATER CODE
OFFICE OF STATE ENGINEER

RECEIVED
JAN 15 1984

Declaration of Vested Groundwater Rights
(Under Chapter 237, Montana Session Laws, 1961) STATE ENGINEER

1. Lloyd Munday of Anna
(Name of Appropriator) (Address) (Town)
County of Beaverhead State of Montana
have appropriated groundwater according to the Montana laws in effect prior to January 1, 1962, as follows:



SW 1/4 Sec. 30 T. 13 S. R. 8
Indicate point of appropriation and place of use, if possible. Each small square represents 10 acres.

- The beneficial use on which the claim is based Household & Stock
- Date or approximate date of earliest beneficial use; and how continuous the use has been before 1897
- The amount of groundwater claimed (in miner's inches or gallons per minute) 500 gal per hr
- If used for irrigation, give the acreage and description of the lands to which water has been applied and name of the owner thereof None
- The means of withdrawing such water from the ground and the location of each well or other means of withdrawal pit pump
- The date of commencement and completion of the construction of the well, wells, or other works for withdrawal of groundwater Nov 7-1983
- The depth of water table 60 ft
- So far as it may be available, the type, size and depth of each well or the general specifications of any other works for the withdrawal of groundwater 1" 6"
- The estimated amount of groundwater withdrawn each year varies
- The log of formations encountered in the drilling of each well if available None
- Such other information of a similar nature as may be useful in carrying out the policy of this act, including reference to book and page of any county record None

Signature of Owner Lloyd Munday
Date Dec 30 - 1983

Three copies to be filed by the owner with the County Clerk and Recorder of the county in which the well is located.
Please answer all questions. If not applicable, so state, otherwise the form will be returned.
Original to the County Clerk and Recorder; duplicate to the State Engineer; Triplicate to the School of Mines and Quadruplicate for the Appropriator.

32553

STATE OF MONTANA, ss. 108917
County of Beaverhead.

I hereby certify that the within instrument
was filed in my office on the 31 day
of Dec A. D. 1963 at 40 min.
past 11:00 o'clock, P. M. and recorded on
page 589-90 of Book 174 of
Water Records of Beaverhead
County, Montana.

Attest my hand and seal,
Lulyan J. Sege
County Recorder

By _____ Deputy

Fee \$ _____

RECEIVED
FEB 17 1958

#2 well

T. 13 R. 8 S. 30
County Beavertail

STATE ENGINEER MONTANA BUREAU OF MINES AND GEOLOGY
Butte, Montana

WATER WELL LOG

		X	

Owner Montgomery Ranch Co. Address Lima, Montana
Driller Carl E. Hollenstainer Address Dillon, Montana
Date Started Dec. 6, 1957 Date Completed Dec. 9, 1957
Location: Sec. 30 T. 13 R. 8 ¼ sec. SW of SE (S. 4000)

Type of well Drilled Equipment used Churn drill
(Dug, driven, bored, or drilled) (Churn drill, rotary, other)

Water use: Domestic Municipal Stock Irrigation
Industrial Drainage Other: _____

Casing: Surface ft. to 62 1/2 ft. Type galv. Size 6" O.D. 10.5 lb.

Casing: _____ ft. to _____ ft. Type _____ Size _____

Casing: _____ ft. to _____ ft. Type _____ Size _____

Perforated or Screened: Ft. _____ to ft. _____ Ft. _____ to ft. _____

Type of screen or perforations None

Static Water level, for non-flowing well: 36 ft feet.

Shut-in pressure, for flowing well: _____ lb./sq. in. on: _____ (date)

Pumping water level 15 feet at 20 gal. per min.

How tested: Bailer

Length of test One hr.

Remarks: (Gravel packing, cementing, packers, type of shut-off, depth of shut-off)

(over)

Type of well

Location: Sec 2
 Date Started: Dec 6, 1957
 Driller: Carl F. Hollenstahner
 Owner: Montgomery Ranch Co.
WATER WELL LOG
 BUTTE, MONTANA
 BUTTE COUNTY
 BEAVERHEAD
 #2 WELL
 STATE ENGINEER
 FEB 17 1958

Log of Well

Depth, feet		Description of Material Drilled
From	To	
Surface	25	gravel
25	58	gravel bound with clay
58	62½	coarse sand

STATE OF MONTANA, 1958 : 10415
 County of Beaverhead.

I hereby certify that the within instrument was filed in my office on the 10 day of Feb. 58 at 11 min. past 10 o'clock A.M. and recorded on page 25-6 of 151 of Water Well in the County of Beaverhead County, Montana.

Attest my hand and seal.
 County Recorder
 By: *[Signature]* Deputy

tee \$.

RECEIVED
FEB 17 1958

T. 13³⁰ R. 8 W. 30
County Beauregard

STATE ENGINEER
MONTANA BUREAU OF MINES AND GEOLOGY
Butte, Montana

WATER WELL LOG

Owner Montgomery Ranch Co. Address Lima, Montana
Driller Carl F. Hollensteiner Address Dillon, Montana
Date Started Dec. 3, 1957 Date Completed Dec. 5, 1957
Location: Sec. 30 T. 13 R. 8 ¼ sec. SW ¼ SE (N. well)

Type of well Drilled Equipment used Chain Drill
(auger, hand bored, or drilled) (chain drill, rotary, other)

Water use: Domestic Municipal Stock Irrigation
Industrial Drainage Other: _____

Casing: Surface ft. to 61 1/2 ft. Type Galv. Size 6" O.D. 10.5 lb 14 Thd

Casing: _____ ft. to _____ ft. Type _____ Size _____

Casing: _____ ft. to _____ ft. Type _____ Size _____

Perforated or Screened: Ft. _____ to ft. _____ Ft. _____ to ft. _____

Type of screen or perforations None

Static Water level, for non-flowing well: 35 ft. feet.

Shut-in pressure, for flowing well: _____ lb./sq. in. on: _____ (date)

Pumping water level: 23' feet at 20 gal. per min.

How tested: Bailer

Length of test: One hr.

Remarks: (Gravel packing, cementing, packers, type of shut-off, depth of shut-off)

(over)

RECEIVED
 FEB-17-1958
 STATE ENGINEER
 MONTANA BOARD OF MINES AND GEOLOGY
 WATER WELL LOG
 MONTGOMERY BARRON CO.
 DATE COMPLETED: Dec 21 1957
 ADDRESS: Dillon, Montana
 ADDRESS: Lima, Montana
 COUNTY:

Log of Well

Depth, feet		Description of Material Drilled
From	To	
Surface	5'	Surface dirt (sandy loam)
5'	60 1/2'	gravel bound with clay small amounts of water
60 1/2'	62 1/2'	coarse sand, fine gravel

STATE OF MONTANA, ss. 573-11
 County of Berkeley
 I hereby certify that the within instrument
 was filed on the 10 day
 of Feb 58 at 10 min
 past 10 AM
 page 2, 3, 4 of 151
 Water Wells
 county, Montana
 Attest my hand
 Don E. Schmitz
 COUNTY RECORDER
 By Kelly Ann Musselwhite
 DEPUTY
 00
 Fee \$...

GW 2

File No.

T. 13 R. 8 32

DUPLICATE

County

STATE OF MONTANA
ADMINISTRATOR OF GROUNDWATER CODE
OFFICE OF STATE ENGINEER

**Notice of Completion of Groundwater
Appropriation by Means of Well**

(Under Chapter 237, Montana Session Laws, 1961)

Top of Ground
(Elev. above sea level.....)

sand & gravel 47' Owner: Wendel Cluff Address: Monida, Mont.

Driller: Carl F. Hollensteine Address: Dillon, Mont.

Date of Notice of Appropriation of Groundwater*

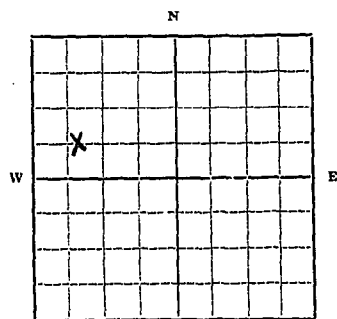
sandy gravel & clay to 77' Date well started: Sept. 15, 1962 Date Completed: Sept. 19, 1962

Type of well: Drilled Equipment Used: Churn Drill
(dug, driven, bored or drilled) (Churn, drill, rotary or other)

gravel & sand to 85' Water Use: Domestic Municipal Stock Irrigation
Industrial Drainage Other

finished coarse sand 85' Indicate on the diagram the character and thickness of the different strata met with in drilling, such as soil, clay, shale, gravel, rock or sand, etc. Show depth at which water is encountered, thickness and character of water-bearing strata and height to which the water rises in the well.

Size of Drilled Hole	Size and Weight of Casing	From (Feet)	To (Feet)	PERFORATIONS		
				Kind Size	From (Feet)	To (Feet)
6"	6" O.D. Galv. 10.5 lb.	Surface	85	None		



SW 1/4 NW 1/4 Sec. 32 T. 13 R. 8 N

Indicate location of well and place of use, if possible. Each small square represents 10 acres.

Show exact depth of bottom.

Static Water Level for non-flowing Well..... 50 feet.

Shut-in Pressure for Flowing Well*

Pumping Water Level..... 60 feet at..... 20 gal. per minute.

Discharge in gal. per min. of flowing well*

How Tested: bailer Length of Test: 1 1/2 hr.

Remarks: (Gravel packing, cementing, packers, type of shutoff, location of place of use of groundwater if not at well, and any other similar pertinent information, including number of acres irrigated, if used for irrigation)

Montana water well contractor License # 19

Driller's License Number

Carl F. Hollensteine
Driller's Signature

This form to be prepared by driller, and three copies to be filed by the owner with the County Clerk and Recorder in the county in which the well is located.

Please answer all questions. If not applicable, so state, otherwise the form will be returned.

Original to the County Clerk and Recorder; duplicate to the State Engineer; Triplicate to the School of Mines and Quadruplicate for the Appropriator.

32300

STATE OF MONTANA, ss. 108699
County of Beaverhead.

I hereby certify that the within instrument
was filed in my office on the 30 day
of Dec A. D. 1963 at 24 min.
past 5 o'clock P. M. and recorded on
page 243-4 of Book 174 of
Water Records of Beaverhead
County, Montana.

Attest my hand and seal,
Carolyn J. Sage
County Recorder

By _____ Deputy

Fee \$.....

28 JAN 1964

OFFICE OF STATE ENGINEER

DECLARATION OF VESTED GROUNDWATER RIGHTS
(Under Ch. 237, Montana Session Laws, 1961)

13-8-32
JAN 15 1964

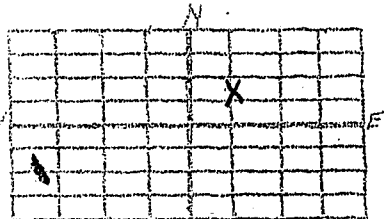
Wendell M. Cluff
(Name of Approver)

of

Lincoln
STATE ENGINEER
(Address) (Town)

County of Beaverhead
have appropriated groundwater according to the Montana Laws in effect prior to January 1, 1962, as follows:

State of Montana



SW 1/4 NE Sec. 37 T. 131 R. 87

Indicate point of appropriation & place of use, if possible. Each small sq. represents 10 acres.

- The beneficial use on which the claim is based Stock water
- Date or approximate date of earliest beneficial use; and how continuous the use has been Winter use
- The amount of groundwater claimed (in miner's inches or gallons per minute) 20 gal per min
- If used for irrigation, give the acreage and description of the lands to which water has been applied and name of the owner thereof
- The means of withdrawing such water from the ground & the location of each well or other means of withdrawal Electric Pump

- The date of commencement & completion of the construction of the well, wells, or other works for withdrawal of groundwater Done June 1960
- The depth of water table 60 ft
- So far as it may be available, the type, size & depth of each well or the general specifications of any other works for the withdrawal of groundwater
- The estimated amount of groundwater withdrawn each year 20,000 gal
- The log of formations encountered in the drilling of each well 65' Sand, gravel & sand to 40 ft gravel & clay to 65'
- Such other information of a similar nature as may be useful in carrying out the policy of this act including reference to book & page of any county record Gravel &

Signature of Owner

Wendell M. Cluff
Date Dec. 31 1963

108698

STATE OF MONTANA
County of Beaverhead.

I hereby certify that the within instrument was filed in my office on the 30 day of Dec A. D. 19 63 at 23 min. past 5 o'clock P. M. and recorded on page 241-2 of Book 174 of Water Records of Beaverhead County, Montana.

Attest my hand and seal,
Corlynn J. Suge
County Recorder

By _____ Deputy

Fee \$ _____

Wendell M. Cluff

RECEIVED
FEB 17 1958 #3 well

T. 13 R. 8
County Beauregard 32

STATE ENGINEER MONTANA BUREAU OF MINES AND GEOLOGY
Butte, Montana

WATER WELL LOG

*		

Owner Montgomery Ranch Co. Address Lima, Montana

Driller Carl F. Hollensteiner Address Dillon, Montana

Date Started Dec. 10, 1957 Date Completed Dec 12, 57

Location: Sec. 32 T. 13 R. 8 1/4 sec. NW of NW

Type of well drilled Equipment used churn drilled
(Dug, driven, bored, or drilled) (Churn drill, rotary, other)

Water use: Domestic Municipal Stock Irrigation
Industrial Drainage Other: _____

Casing: surface ft. to 71 1/2 ft. Type galv Size 6" O.D. 10.5 lb

Casing: _____ ft. to _____ ft. Type _____ Size _____

Casing: _____ ft. to _____ ft. Type _____ Size _____

Perforated or Screened: Ft. _____ to ft. _____ Ft. _____ to ft. _____

Type of screen or perforations None

Static Water level, for non-flowing well: 50ft feet.

Shut-in pressure, for flowing well: _____ lb./sq. in. on: _____ (date)

Pumping water level 58' feet at 15 gal. per min.

How tested: Bailer

Length of test One hr.

Remarks: (Gravel packing, cementing, packers, type of shut-off, depth of shut-off)

(over)

RECEIVED
 FEB 17 1958
 MONTANA BUREAU OF MINES AND GEOLOGY
 WATER WELL LOG
 Hollens Talner
 Montgomery Ranch Co.
 Address: Dutton, Montana
 Date Completed: Dec 12, 57
 Sec. 13, T. 12 N. R. 18 E.
 Dutton, Montana
 COUNTY BEAVERHEAD
 Dutton
 91346

Log of Well

Depth, feet		Description of Material Drilled
From	To	
Surface	10	Sandy gravel
10	71	clay bound gravel
71	71½	gravel & sand

STATE OF MONTANA, 91346
 County of Beaverhead,) ss.
 I hereby certify that the within instrument
 was filed in my office on the 12 day
 of Feb. 1958 at 12 min.
 past 10 a.m. and recorded on
 page 278 of 151 of
 Water Wells Records of Beaverhead
 County, Montana.
 Attest my hand and seal,

 COUNTY RECORDER.
 By: Betty Ann Maxwell
 DEPUTY.

see S. 1

OW 2

Approved Stock Form—State Publishing Co., Helena, Montana—4232.

File No. STATE WATER CONSERVATION BOARD T. 13 S. R. 7N
DUPLICATE OCT 7 1966 County. Beaverhead

LOG

McDermott STATE OF MONTANA
Buckner ADMINISTRATOR OF GROUNDWATER CODE
Coyle Winton OFFICE OF STATE ENGINEER
Berlinton Sullivan
Bicker

Notice of Completion of Groundwater Appropriation by Means of Well DEVELOPED AFTER JANUARY 1, 1962

(Under Chapter 237, Montana Session Laws, 1961)

Owner P.C. Mayberry Address Lima, Montana

Driller Briggs Drlg. Contractor address Dillon, Montana

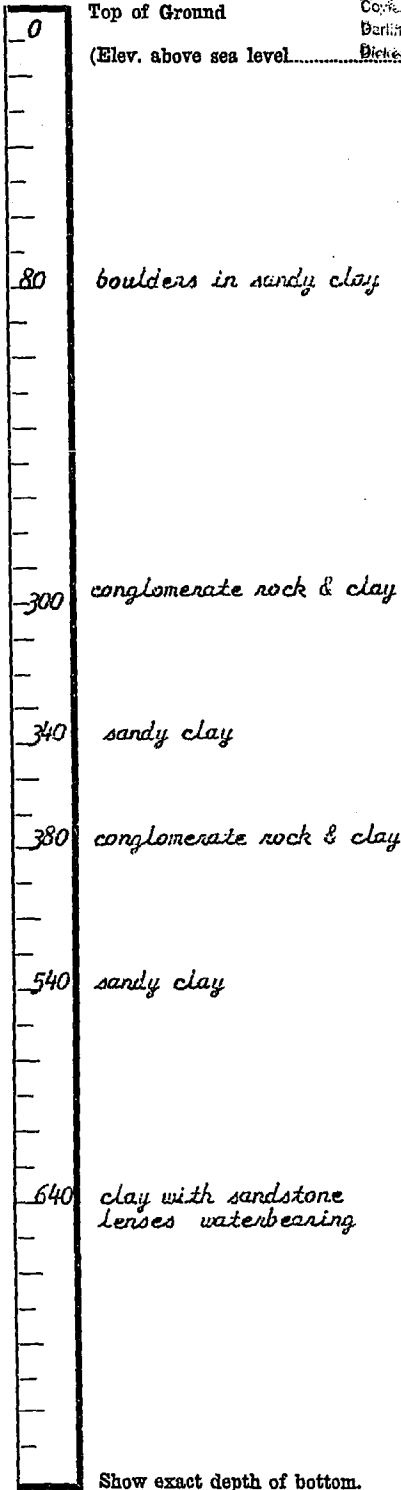
Date of Notice of appropriation of groundwater

Date well started July 20, 1966 Date completed Aug. 22, 1966

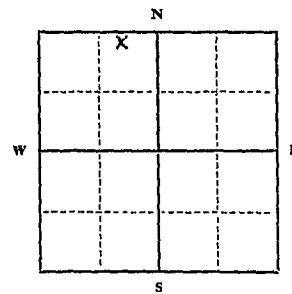
Type of well drilled Equipment used cable tool (Dug, Driven, bored or drilled) (Churn drill, rotary or other)

Water use: Domestic [] Municipal [] Stock [x] Irrigation [] Industrial [] Drainage [] Other []

Indicate on the diagram the character and thickness of the different strata met with in drilling, such as soil, clay, shale, gravel, rock or sand, etc. Show depth at which water is encountered, thickness and character of water-bearing strata and height to which the water rises in the well.



Size of Drilled Hole	Size and Weight of Casing	From (Feet)	To (Feet)	PERFORATIONS		
				Kind Size	From (Feet)	To (Feet)
6"	99 5/8	+1	340			
6"	4 1/2	300	640	7x4 touch	570	640



Static Water Level for non-flowing well 500 feet.
Shut-in Pressure for Flowing Well
Pumping Water Level 500 feet
at 5 gal. per minute.
Discharge in gal. per min. of flowing well

NE 1/4 NW Sec. 18, T. 13 S. R. 7 N
Indicate location of well and place of use, if possible. Each small square represents 40 acres.

How Tested bailer
Length of Test 5 hr.
Remarks: (Gravel packing, cementing, packers, type of shutoff) upside shoe & packer at 300 between 4 1/2 & 26

(Continue on reverse side)

USE—If used for irrigation, industrial, drainage or other. Explain, state number of acres and location or other data (i.e.: Lot, Block and Addition).

This form to be prepared by driller, and three copies to be filed by the owner with the County Clerk and Recorder in the county in which the well is located, tissue copy to be retained by driller.

Please answer all questions. If not applicable, so state, otherwise the form will be returned.

148
Driller's License Number
Richard Briggs
Driller's Signature

41,484

115958

STATE OF MONTANA
County of Beaverhead

RECORDED

I hereby certify that the within instrument
was filed in my office on the 22 day
of Sept A. D. 66 at 2.00 min.
past 11 o'clock A.M. and recorded on
page 107 of Book 182 of
Water Well Records of Beaverhead
County, Montana.

Attest my hand and seal

Carolyn J. Sage
County Recorder

By _____ Deputy

Fee \$ 4.00

GW 2

Approved Stock Form—State Publishing Co., Helena, Montana—390b.

File No.

T. 135 R. 6. W. M. P. M.

DUPLICATE

County Beauregard

STATE OF MONTANA
ADMINISTRATOR OF GROUNDWATER CODE
OFFICE OF STATE ENGINEER

Notice of Completion of Groundwater
Appropriation by Means of Well

(Under Chapter 237, Montana Session Laws, 1961)

RECEIVED
DEC 9 1963
STATE ENGINEER

Top of Ground
(Elev. above sea level.....)

0 - 15 clay & coarse rock
or boulders

Owner Lee Martinell Address Dell, Montana

Driller Carl F. Hollansteiner address Dillon, Montana

15-100 claybound
sand and small gravel

Date of Notice of Appropriation of Groundwater ~~###~~

Date well started Oct. 16, 1963 Date Completed Oct. 23, 1963

Type of well Drilled Equipment Used Churn drill
(dug, driven, bored or drilled) (Churn, drill, rotary or other)

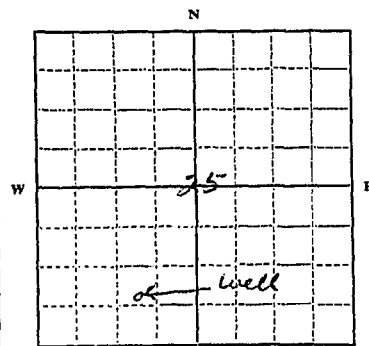
100-10% sand & small
gravel (water)

Water Use: Domestic Municipal Other Irrigation
Industrial Drainage Stock

101 - 106 yellow clay

Indicate on the diagram the character and thickness of the different strata met with in drilling, such as soil, clay, shale, gravel, rock or sand, etc. Show depth at which water is encountered, thickness and character of water-bearing strata and height to which water rises in the well.

Size of Drilled Hole	Size and Weight of Casing	From (Feet)	To (Feet)	PERFORATIONS		
				Kind Size	From (Feet)	To (Feet)
6"	6" std seamless pounds	1' above 105		None		



SW 1/4 Sec 25 T135 R6 W
SE 1/4
Indicate location of well and place of use, if possible. Each small square represents 10 acres.

Show exact depth of bottom.

Static Water Level for non-flowing Well 25' feet.

Shut-in Pressure for Flowing Well ~~###~~

Pumping Water Level complete draw feet at 2 gal. per minute.

Discharge in gal. per min. of flowing well ~~###~~

How Tested Bailer Length of Test 2 hrs

Remarks: (Gravel packing, cementing, packers, type of shutoff, location of place of use of groundwater if not at well, and any other similar pertinent information, including number of acres irrigated, if used for irrigation) ~~###~~

License no. 9

Driller's License Number

Carl F. Hollansteiner
Driller's Signature

This form to be prepared by driller, and three copies to be filed by the owner with the County Clerk and Recorder in the county in which the well is located.

Please answer all questions. If not applicable, so state, otherwise the form will be returned.

Original to the County Clerk and Recorder; duplicate to the State Engineer; Triuplicate to the Montana Bureau of Mines and Geology and Quadruplicate for the Appropriator.

16383

STATE OF MONTANA }
County of Beaverhead }

108283

I hereby certify that the within instrument
was filed in my office on the 10 day
of Dec A. D. 1963 at 26 min.
past 9 o'clock A. M. and recorded on
page 575 of Book 151 of
Water Well Maps in of Beaverhead
County, Montana.

Attest my hand and seal,

Carolyn J. Sege
County Recorder

By _____ Deputy

Fee \$ 4.00

35

File No.

T. 13 S. R. 6 W.

DUPLICATE

County Beaverhead

STATE OF MONTANA
ADMINISTRATOR OF GROUNDWATER CODE
OFFICE OF STATE ENGINEER

Notice of Completion of Groundwater
Appropriation
Without Well

RECEIVED
DEC 30 1963

(Under Chapter 237 Montana Session Laws, 1961)

STATE ENGINEER

Date of Appropriation of Groundwater 17 Dec 1963

Owner Roe + Son
Roe Ranch Co. Address Dell, Montana

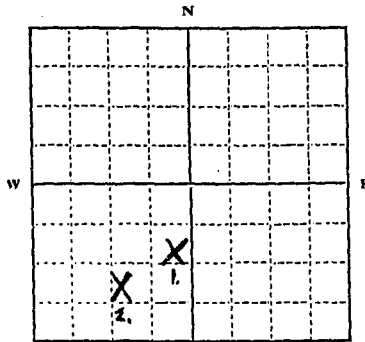
Contractor (if any) None

Address of Contractor _____

Date Started _____ Date Completed _____

Describe means of obtaining groundwater without a well "as by sub-irrigation and other natural processes". Include depth to water when applicable.

Natural Groundwater flow



NE 3W
SE 1/4 SW Sec. 35 T.13S. R.6W.
Indicate point of appropriation
and place of use, if possible.

Quantity of water developed and used with explanation of method used to measure or estimate such amount. If use is intermittent

estimate approximate lengths of periods of use.

(1) 30 inches 1 April - 1 July Sept - Dec
" " " "
(2) 20 inches " " "

Signature of Owner

[Handwritten signature]

Date 17 Dec 1963

This form to be prepared by contractor (if any), otherwise by the owner.

Three copies of this notice are to be filed with the County Clerk and Recorder of the county in which the works are located.

Please answer all questions. If not applicable, so state, otherwise the form will be returned.

Original to the County Clerk and Recorder; duplicate to the State Engineer; Triplicate to the Montana Bureau of Mines and Geology and Quadruplicate for the Appropriator.

STATE OF MONTANA, ' ss.
County of Beaverhead.

108506

I hereby certify that the within instrument
was filed in my office on the 23 day
of Dec A. D. 1963 at 11 min.
past 4 o'clock, P M and recorded on
page 253 of Book 133 of
Water Records of Beaverhead
County, Montana.

Attest my hand and seal

Carlton J. Sage
County Recorder

By _____

Deputy

Fee \$ 1.00

14

File No.

T. 13 S R. 4 W

DUPLICATE

County Beaverhead

STATE OF MONTANA
ADMINISTRATOR OF GROUNDWATER CODE
OFFICE OF STATE ENGINEER

RECEIVED
DEC 30 1963
STATE ENGINEER

Notice of Completion of Groundwater Appropriation
Without Well

(Under Chapter 237 Montana Session Laws, 1961)

Date of Appropriation of Groundwater 17 Dec 1963

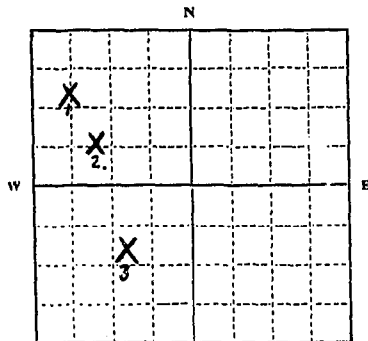
Owner Roe Ranch Co Address Dell, Mont

Contractor (if any) None

Address of Contractor _____

Date Started _____ Date Completed _____

Describe means of obtaining groundwater without a well "as by sub-irrigation and other natural processes". Include depth to water when applicable. Natural groundwater flow



NE SE
SW NW
NW 1/4 NW Sec. 14 T13S R4W

Indicate point of appropriation and place of use, if possible.

Quantity of water developed and used with explanation of method used to measure or estimate such amount. If use is intermittent

estimate approximate lengths of periods of use.

- (1) 30 inches 1 July to 1 Oct
- (2) 20 inches " "
- (3) 20 inches " "

Signature of Owner Roe Ranch Co by J. W. Roe

Date 12/17/63

This form to be prepared by contractor (if any), otherwise by the owner.

Three copies of this notice are to be filed with the County Clerk and Recorder of the county in which the works are located.

Please answer all questions. If not applicable, so state, otherwise the form will be returned.

Original to the County Clerk and Recorder; duplicate to the State Engineer; Triplicate to the Montana Bureau of Mines and Geology and Quadruplicate for the Appropriator.

STATE OF MONTANA, | sa. 108504
County of Beaverhead.

I hereby certify that the within instrument
was filed in my office on the 22 day
of Dec A. D. 1963 at 09 min.
past 4 o'clock, P. M. and recorded on
page 349 of Book 133 of
Water Records of Beaverhead
County, Montana.

Attest my hand and seal,

Erlynn J. Sage
County Recorder

By _____
Deputy

Fee \$ 4.00

GW3

File No.....

T. 135 R. 4W

DUPLICATE

County Beaverhead

STATE OF MONTANA
ADMINISTRATOR OF GROUNDWATER CODE
OFFICE OF STATE ENGINEER

RECEIVED
DEC 30 1963
STATE ENGINEER

Notice of Completion of Groundwater Appropriation Without Well

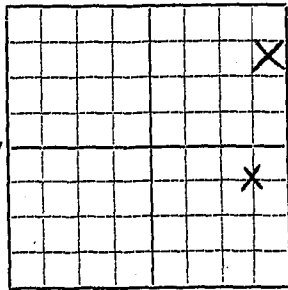
(Under Chapter 237 Montana Session Laws, 1961)

Date of Appropriation of Groundwater Dec 18, 1963
Owner Walter L Sperry Estate Address Moish, Mont.
By Ruth Sperry Wilson
Contractor (if any)

Address of Contractor

Date Started..... Date Completed.....

Describe means of obtaining groundwater without a well "as by sub-irrigation and other natural processes". Include depth to water when applicable. Natural springs



NE 1/4 NE Sec 15 T. 135 R. 4W

Indicate point of appropriation and place of use, if possible.

Quantity of water developed and used with explanation of method used to measure or estimate such amount. If use is intermittent estimate approximate length of periods of use

20 minutes

Signature of Owner Walter L Sperry Estate
By Ruth Sperry Wilson

Date Dec 18, 1963

This form to be prepared by contractor (if any), otherwise by the owner.

Three copies of this notice are to be filed with the County Clerk and Recorder of the county in which the works are located.

Please answer all questions. If not applicable, so state, otherwise the form will be returned.

Original to the County Clerk and Recorder; duplicate to the State Engineer; Triplicate to the School of Mines and Quadruplicate for the Appropriator.

16450

STATE OF MONTANA, }
County of Beaverhead. } SA

108419

I hereby certify that the within instrument
was filed in my office on the 18 day
of Dec. A. D. 1963 at 25 min.
past 2 o'clock, P. M and recorded on
page 279 of Book 123 of
Water Records of Beaverhead
County, Montana.

Attest my hand and seal,

Carolyn J. Saxe
County Recorder

By _____ Deputy

Fee \$ 4.00

File No.

DUPLICATE

T. 13 S. R. 4 W

County Beaverhead

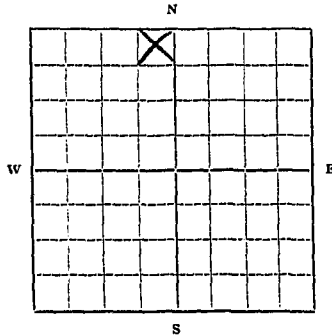
STATE OF MONTANA
ADMINISTRATOR OF GROUNDWATER CODE
OFFICE OF STATE ENGINEER

RECEIVED
DEC 30 1963

Declaration of Vested Groundwater Rights
(Under Chapter 237, Montana Session Laws, 1961)

STATE ENGINEER

1. Walter P. Sperry Estate of Manila Montana
By Robert Sperry, Attorney at Law (Address) (Town)
County of Beaverhead State of Montana
have appropriated groundwater according to the Montana laws in effect prior to January 1, 1962, as follows:



NE 1/4 NW Sec. 21, T. 13 S. R. 4 W

Indicate point of appropriation and place of use, if possible. Each small square represents 10 acres.

2. The beneficial use on which the claim is based
domestic use

3. Date or approximate date of earliest beneficial use; and how continuous the use has been
50 years
continuous use

4. The amount of groundwater claimed (in miner's inches or gallons per minute)
20 gallons a minute

5. If used for irrigation, give the acreage and description of the lands to which water has been applied and name of the owner thereof

6. The means of withdrawing such water from the ground and the location of each well or other means of withdrawal
pumps over well

7. The date of commencement and completion of the construction of the well, wells, or other works for withdrawal of groundwater
1913

8. The depth of water table
12 ft.

9. So far as it may be available, the type, size and depth of each well or the general specifications of any other works for the withdrawal of groundwater
40 ft. deep

10. The estimated amount of groundwater withdrawn in each year
36,500 gallons a year

11. The log of formations encountered in the drilling of each well if available

12. Such other information of a similar nature as may be useful in carrying out the policy of this act, including reference to book and page of any county record

Walter P. Sperry Estate
Signature of Owner Robert Sperry, Attorney at Law
6 Vermont
Date Dec. 18, 1963

Three copies to be filed by the owner with the County Clerk and Recorder of the county in which the well is located.

Please answer all questions. If not applicable, so state, otherwise the form will be returned.

Original to the County Clerk and Recorder; duplicate to the State Engineer; Triplicate to the School of Mines and Quadruplicate for the Appropriator.

STATE OF MONTANA : sa 108391
County of Beaverhead.

I hereby certify that the within instrument
was filed in my office on the 18 day
of Dec A. D. 19 63 at 2.0 min
past 1 o'clock P M and recorded on
page 637-8 of Book 151 of
Town Well Records of Beaverhead
County, Montana.

Attest my hand and seal,
L. Lynn J. Sage
County Recorder

By _____ Deputy

Fee \$ 4.00

23

File No.

T. 13 S R. 4 W

DUPLICATE

County Beaverhead

STATE OF MONTANA
ADMINISTRATOR OF GROUNDWATER CODE
OFFICE OF STATE ENGINEER

RECEIVED
DEC 30 1963
STATE ENGINEER

Notice of Completion of Groundwater Appropriation
Without Well

(Under Chapter 237 Montana Session Laws, 1961)

Date of Appropriation of Groundwater 17 Dec 1963

Owner Rae Ranch Co. Address Dell, Mont

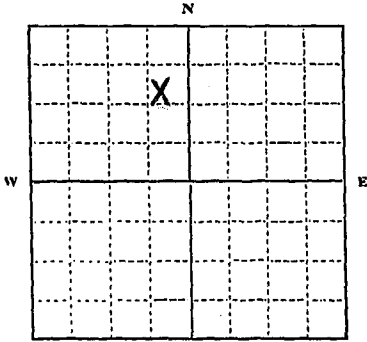
Contractor (if any) None

Address of Contractor -

Date Started - Date Completed -

Describe means of obtaining groundwater without a well "as by sub-irrigation and other natural processes". Include depth to water when applicable.

Natural groundwater flow



NE 1/4 NW Sec. 23 T. 13 S R. 4 W

Indicate point of appropriation and place of use, if possible.

Quantity of water developed and used with explanation of method used to measure or estimate such amount. If use is intermittent

estimate approximate lengths of periods of use

30 inches 1 July to Oct 1

Signature of Owner

Rae Ranch Co. by J.M. Roy

Date 17 Dec 1963

This form to be prepared by contractor (if any), otherwise by the owner.

Three copies of this notice are to be filed with the County Clerk and Recorder of the county in which the works are located.

Please answer all questions. If not applicable, so state, otherwise the form will be returned.

Original to the County Clerk and Recorder; duplicate to the State Engineer; Triplicate to the Montana Bureau of Mines and Geology and Quadruplicate for the Appropriator.

16491

STATE OF MONTANA,)
County of Beaverhead) ss

108503

I hereby certify that the within instrument
was filed in my office on the 22 day
of Dec A. D. 1913 at 08 min.
past 4 o'clock P and recorded on
page 347 of Book 127 of
Walter Registrar at Beaverhead
County, Montana.

Attest my hand and seal,

Wm. J. Page
County Recorder

By _____ Deputy

Fee \$ 1.00

24

File No.....

T. 13 S. R. 4 W.

DUPLICATE

County Beaverhead

STATE OF MONTANA
ADMINISTRATOR OF GROUNDWATER
OFFICE OF STATE ENGINEER

Notice of Completion of Groundwater Appropriation
Without Well

RECEIVED
DEC 30 1963

(Under Chapter 237 Montana Session Laws, 1961)

STATE ENGINEER

Date of Appropriation of Groundwater 17 Dec 1963

Owner Roe Ranch Co Address Dell, Mont

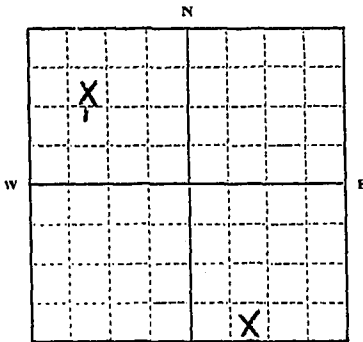
Contractor (if any)

Address of Contractor

Date Started..... Date Completed.....

Describe means of obtaining groundwater without a well "as by sub-irrigation and other natural processes". Include depth to water when applicable.....

Natural Ground water flow



SW SE S
NW NW Sec 24 T13S R4W

Indicate point of appropriation and place of use, if possible.

Quantity of water developed and used with explanation of method used to measure or estimate such amount. If use is intermittent

estimate approximate lengths of periods of use.....

(1) 30 inches July 1 to Oct 1

(2) 50 inches July 1 to 1

Signature of Owner

Roe Ranch Co. J. W. Roy

Date 17 Dec 1963

This form to be prepared by contractor (if any), otherwise by the owner.

Three copies of this notice are to be filed with the County Clerk and Recorder of the county in which the work is located.

Answer all questions. If not applicable, so state, otherwise the form will be returned.

Original to the County Clerk and Recorder; duplicate to the State Engineer; Triplicate to the Montana Bureau of Mines and Geology and Quadruplicate for the Appropriator.

108502

STATE OF MONTANA, ss.
County of Beaverhead

I hereby certify that the within instrument
was filed in my office on the 22 day
of Dec A D 1963 at 07 min.
past 4 o'clock P M and recorded on
page 345 of Book 133 of
Water Records of Beaverhead
County, Montana.

Attest my hand and seal,
Lorlyn J. Sage
County Recorder

By _____ Deputy

Fee \$ 1.00

GW3

File No.

DUPLICATE

T. 135 R. 3 W. 18
County Beaverhead

STATE OF MONTANA
ADMINISTRATOR OF GROUNDWATER
OFFICE OF STATE ENGINEER

RECEIVED
DEC 30 1963

STATE ENGINEER
Notice of Completion of Groundwater Appropriation Without Well

(Under Chapter 237 Montana Session Laws, 1961)

Date of Appropriation of Groundwater

December 12, 1963

Owner *Berg Christensen Co.*

Address *Nellon, Montana*

Contractor (if any)

Not applicable

Address of Contractor

" "

Date Started

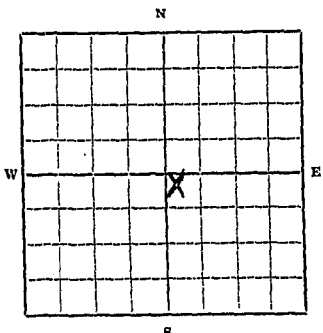
Not applicable

Date Completed

Not applicable

Describe means of obtaining groundwater without a well "as by sub-irrigation and other natural processes". Include depth to water when applicable.

Natural Spring



NW 1/4 Sec. 18 T. 135 R. 3 W.

Indicate point of appropriation and place of use, if possible.

Quantity of water developed and used with explanation of method used to measure or estimate such amount. If use is intermittent estimate approximate lengths of periods of use

Underdeveloped spring - Continuous flow of 1 inch of water used for stock water 5 months of year

Signature of Owner

*Berg Christensen Co.
by *Boris Christensen Pres.**

Date *12-12-63*

This form to be prepared by contractor (if any), otherwise by the owner.

Three copies of this notice are to be filed with the County Clerk and Recorder of the county in which the works are located.

Please answer all questions. If not applicable, so state, otherwise the form will be returned.

Original to the County Clerk and Recorder; duplicate to the State Engineer; Triplicate to the Montana Bureau of Mines and Geology and Quadruplicate for the Appropriator.

STATE OF MONTANA,
County of Beaverhead.

108401

I hereby certify that the within instrument
was filed in my office on the 18 day
of Dec A. D. 1962 at 07 min.
past 2 o'clock P. M. and recorded on
page 213 of Book 133 of
Water Records of Beaverhead
County, Montana.

Attest my hand and seal,

Lowell J. Sage
County Recorder

By _____ Deputy

Fee \$ 4.00

NOV 25 18 1962

GW3

File No.

DUPLICATE

T. 13 S. R. 3 W. 20
County. Beaverhead

STATE OF MONTANA
ADMINISTRATOR OF GROUNDWATER CODE
OFFICE OF STATE ENGINEER

RECEIVED
DEC 30 1963
STATE ENGINEER

Notice of Completion of Groundwater Appropriation Without Well

(Under Chapter 237 Montana Session Laws, 1961)

Date of Appropriation of Groundwater

December 12, 1963

Boyer Chestnut Co.

Address Dillon, Mont

Contractor (if any)

Not applicable

Address of Contractor

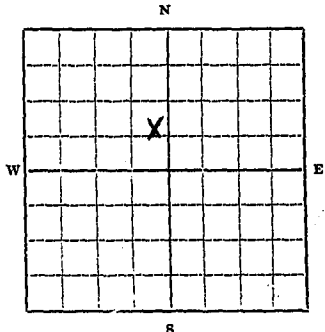
Date Started

Not applicable

Date Completed

Describe means of obtaining groundwater without a well "as by sub-irrigation and other natural processes". Include depth to water when applicable.

Natural spring



SE 1/4 NW Sec. 20 T. 13 S. R. 3 W.
Indicate point of appropriation and place of use, if possible.

Quantity of water developed and used with explanation of method used to measure or estimate such amount. If use is intermittent estimate approximate lengths of periods of use

Undeveloped natural spring
Continuous flow of about 52"
water - Used for livestock 5 mo
1 year

Signature of Owner

Boyer Chestnut Co.
Edwin Chestnut - Pres.

Date 12-12-63

This form to be prepared by contractor (if any), otherwise by the owner.

Three copies of this notice are to be filed with the County Clerk and Recorder of the county in which the works are located.

Please answer all questions. If not applicable, so state, otherwise the form will be returned.

Original to the County Clerk and Recorder; duplicate to the State Engineer; Triplicate to the Montana Bureau of Mines and Geology and Quadruplicate for the Appropriator.

16431

STATE OF MONTANA, ss. 108400
County of Beaverhead.

I hereby certify that the within instrument
was filed in my office on the 18 day
of Dec. A. D. 1963 at 06 min.
past 2 o'clock, P. M. and recorded on
page 241-2 of Book 133 of
Deeds Records of Beaverhead
County, Montana.

Attest my hand and seal,

[Signature]
County Recorder

By [Signature] Deputy
Fee \$ 4.00

DE WILSON RE BA

GWs

File No.

DUPLICATE

T. 135 R. 3 W

County Beaverhead

21

STATE OF MONTANA
ADMINISTRATOR OF GROUNDWATER CODE
OFFICE OF STATE ENGINEER

RECEIVED
DEC 9 1963
STATE ENGINEER

Notice of Completion of Groundwater Appropriation Without Well

(Under Chapter 237 Montana Session Laws, 1961)

Date of Appropriation of Groundwater November 12, 1963

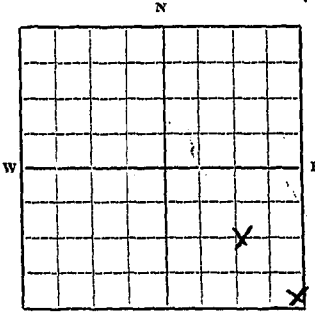
Owner Berg Chastanet Co. Address Willow Mountain

Contractor (if any) Not applicable

Address of Contractor

Date Started Not applicable Date Completed

Describe means of obtaining groundwater without a well "as by sub-irrigation and other natural processes". Include depth to water when applicable. Natural spring



Quantity of water developed and used with explanation of method used to measure or estimate such amount. If use is intermittent estimate approximate lengths of periods of use

SE 1/4 SE Sec 21 T. 135 R. 3 W
Indicate point of appropriation and place of use, if possible.

Natural undeveloped spring Continuous flow of 3" of water Used for livestock 6 mo of year

Signature of Owner by Berg Chastanet Co. by Edwin Chastanet Pres.

Date 12-12-63

This form to be prepared by contractor (if any), otherwise by the owner.

Three copies of this notice are to be filed with the County Clerk and Recorder of the county in which the works are located.

Please answer all questions. If not applicable, so state, otherwise the form will be returned.

Original to the County Clerk and Recorder; duplicate to the State Engineer; Triplicate to the Montana Bureau of Mines and Geology and Quadruplicate for the Appropriator.

16430

108399

STATE OF MONTANA, ss.
County of Beaverhead.

I hereby certify that the within instrument
was filed in my office on the 18 day
of Nov A. D. 1963 at 05 min.
past 2 o'clock P. M. and recorded on
page 239 of Book 133 of
Water Records of Beaverhead
County, Montana.

Attest my hand and seal,

[Signature] County Recorder

By 4 Deputy

RECEIVED

GW 3

File No.

DUPLICATE

T. 13S R. 3W 23
County Beaverhead

STATE OF MONTANA
ADMINISTRATOR OF GROUNDWATER CODE
OFFICE OF STATE ENGINEER

RECEIVED
DEC 31 1969
STATE ENGINEER

Notice of Completion of Groundwater Appropriation Without Well

(Under Chapter 237 Montana Session Laws, 1961)

Date of Appropriation of Groundwater November 12 1963

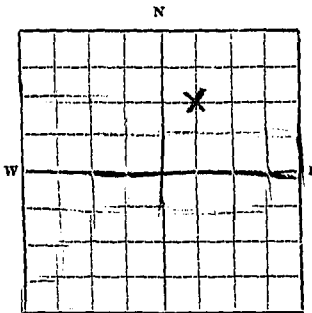
By Berg Christensen Co Address Hillon Montana

Contractor (if any) Not applicable

Address of Contractor " "

Date Started Not applicable Date Completed Not applicable

Describe means of obtaining groundwater without a well "as by sub-irrigation and other natural processes". Include depth to water when applicable. Natural spring



Quantity of water developed and used with explanation of method used to measure or estimate such amount. If use is intermit-

SW 1/4 NE 1/4 Sec 23 T. 13S R. 3W
Indicate point of appropriation and place of use, if possible.

ent; estimate approximate lengths of periods of use

Natural undeveloped spring -
Continuous flow of 2" water
Used for livestock 3 mo
of year

Signature of Owner Berg Christensen Co.
by Ernie Christensen Pres

Date 12-12-63

This form to be prepared by contractor (if any), otherwise by the owner.
Three copies of this notice are to be filed with the County Clerk and Recorder of the county in which the works are located.
Please answer all questions. If not applicable, so state, otherwise the form will be returned.
Original to the County Clerk and Recorder; duplicate to the State Engineer; Triplicate to the Montana Bureau of Mines and Geology and Quadruplicate for the Appropriator.

108398

STATE OF MONTANA, : ss.
County of Beaverhead.

I hereby certify that the within instrument
was filed in my office on the 18 day
of Dec A. D. 1963 at 04 min.
past 2 o'clock, P M and recorded on
page 337 of Book 133 of
Water Records of Beaverhead
County, Montana.

Attest my hand and seal.

Carolyn J. Sage
County Recorder

By _____ Deputy
Fee \$ 1.00

File No.

T. 135 R. 200

TRIPPLICATE

County

STATE OF MONTANA
ADMINISTRATOR OF GROUNDWATER CODE
OFFICE OF STATE ENGINEER

Notice of Completion of Groundwater Appropriation
Without Well

DEC 21 1963

(Under Chapter 237 Montana Session Laws, 1961)

STATE ENGINEER

Date of Appropriation of Groundwater.....July, 8, 1955.....

Owner.....John H. Anderson Address.....Alder Montana.....

Contractor (if any)Developed by owner.....

Address of Contractor

Date Started.....July 6, 1955 Date Completed.....July 8, 1955.....

Describe means of obtaining groundwater without a well "as by sub-irrigation and other natural processes". Include depth to water when applicable.....

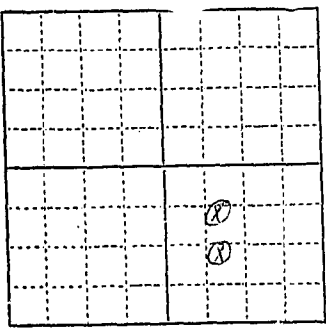
Spring dug out with dozer, water run in ditch to small ponds for stockwater.

Lower spring developed and piped into troughs for stockwater

Quantity of water developed and used with explanation of method used to measure or estimate such amount. If use is intermittent

estimate approximate lengths of periods of use.....

Approx, 20 gallons per minute used for stockwater from June 1, to Nov. 1, of each year.



NW 1/4 SE Sec. 5 T. 129 R. 2 W

Indicate point of appropriation and place of use, if possible.

Signature of Owner.....John H. Anderson.....

Date.....January 26, 1965.....

This form to be prepared by contractor (if any), otherwise by the owner.

Three copies of this notice are to be filed with the County Clerk and Recorder of the county in which the works are located.

Please answer all questions. If not applicable, so state, otherwise the form will be returned.

Original to the County Clerk and Recorder; duplicate to the State Engineer; Triplicate to the Montana Bureau of Mines and Geology and Quadruplicate for the Appropriator.