

## GROUNDWATER INDEX

Page 1 of 1

County Beaverhead Twp. 145 Rge. 7W

[illegible]

4818 Mountain Top Spring

MONTANA WATER RESOURCES BOARD

Beaverhead Printers, Dillon, Montana

RECEIVED

File No. ....

FEB 24 1970

T. 14 S. R. 7 W. 3

DUPLICATE

County...Beaverhead.....

STATE OF MONTANA  
ADMINISTRATOR OF GROUNDWATER CODE  
OFFICE OF STATE ENGINEER

**Notice of Completion of Groundwater Appropriation  
Without Well**

(Under Chapter 237 Montana Session Laws, 1961)

Doc. No. 124915  
Filed for record  
this 19 day of February  
A. D. 19 70, at 9:00  
o'clock A.M.

									X

NE 1/4 NE Sec. 13 T. 14 S. R. 7 W.

Indicate point of appropriation and  
place of use, if possible.

Date of Appropriation of Groundwater... 2/16/70

Owner... BLM Address... Dillon, Montana

Contractor (if any) ... None

Address of Contractor ... None

Date Started... 11/69 Date Completed... 2/70

Describe means of obtaining groundwater without a well "as by  
sub-irrigation and other natural processes". Include depth to  
water when applicable... excavated seepage area with a  
wood spring box installed water piped to 2 steel  
stock water tanks. Depth to water 4 feet.

Quantity of water developed and used with explanation of method  
used to measure or estimate such amount. If use is intermittent  
estimate approximate lengths of periods of use...

Livestock... May-December

Game use -- year long

4 gallons per minute - used watch and measuring can

Signature of Owner... R. M. Elden

District Manager

Date... 2/16/70

This form to be prepared by contractor (if any), otherwise by the owner.

Three copies of this notice are to be filed with the County Clerk and Recorder of the county in which the  
works are located.

Please answer all questions. If not applicable, so state, otherwise the form will be returned.

Original to the County Clerk and Recorder; duplicate to the State Engineer; Triplicate to the Montana  
Bureau of Mines and Geology and Quadruplicate for the Appropriator.

46200

124915

STATE OF MONTANA, ss.  
County of Beaverhead.

I hereby certify that the within instrument  
was filed in my office on the 19th day  
of Feb. A. D. 1970 at 30 min.  
past 9:00 o'clock A. M. and recorded on  
page 630-1 of Book 198 of  
State Records of Beaverhead  
County, Montana.

Attest my hand and seal

Ernest J. Sage  
County Recorder

By Thylis L. Burwell  
Deputy

Fee \$.....

File No. ....

DUPLICATE

STATE OF MONTANA  
ADMINISTRATOR OF GROUNDWATER CODE  
OFFICE OF STATE ENGINEER

T. 14 R. 7  
County RECEIVED  
JAN 15 1964

STATE ENGINEER

**Notice of Completion of Groundwater Appropriation  
Without Well**

(Under Chapter 237 Montana Session Laws, 1961)

Date of Appropriation of Groundwater .....

Owner Powers V Ranch Address LimaContractor (if any) none

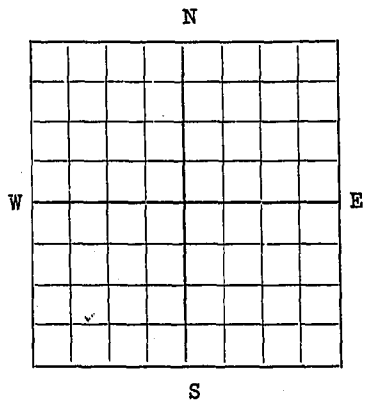
Address of Contractor .....

Date Started..... Date Completed.....

Describe means of obtaining groundwater without a well "as by sub-irrigation and other natural processes". Include depth to

water when applicable spring raises to surface

Quantity of water developed and used with explanation of method used to measure or estimate such amount. If use is intermittent estimate approximate lengths of periods of use.....

continuous use for stock water & domestic useSW 1/4 Sec. 20 T. 14 R. 7 N

Indicate point of appropriation and place of use, if possible.

Signature of Owner.....

Powers V Ranch  
Jack PowersDate Dec 30 1963

This form to be prepared by contractor (if any), otherwise by the owner.

Three copies of this notice are to be filed with the County Clerk and Recorder of the county in which the works are located.

Please answer all questions. If not applicable, so state, otherwise the form will be returned.

Original to the County Clerk and Recorder; duplicate to the State Engineer; Triplicate to the Montana Bureau of Mines and Geology and Quadruplicate for the Appropriator.

STATE OF MONTANA, ss. 108792  
County of Beaverhead.

I hereby certify that the within instrument  
was filed in my office on the 31 day  
of Dec A. D. 1963 at 5 min.  
past 9 o'clock, P. M. and recorded on  
page 409-10 of Book 33 of  
Water Records of Beaverhead  
County, Montana.

Attest my hand and seal,

*Ernest J. Sage*  
County Recorder

By \_\_\_\_\_

Deputy

Fee \$ \_\_\_\_\_

7510 50 1123  
103501  
100000

100000 100000 100000  
100000 100000 100000

100000 100000 100000  
100000 100000 100000

100000 100000 100000  
100000 100000 100000

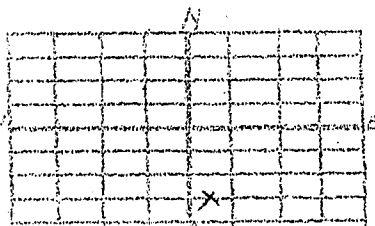
OFFICE OF STATE ENGINEER

DECLARATION OF VESTED GROUNDWATER RIGHTS  
(Under Ch. 387, Montana Session Laws, 1961)

14-1 21  
JAN 15 1964

Powers V Ranch of PO Box 998 TAKEEN ENGINEER

County of Beaverhead State of Montana  
have appropriated groundwater according to the Montana Act in effect prior to January 1, 1962, as follows:



SW 32 Sec. 21 T. 14 N. R. 7 W.

Indicate point of appropriation. If used for irrigation, give the acreage and time & place of use, if present. Description of the lands to which water has been applied. Each small sq. represents 10 acres.

2. The beneficial use, on which the claim is based

Stock & Domestic

3. Date or approximate date of earliest beneficial use, and how continuous the use has been

1947

continuous

4. The amount of groundwater withdrawn (in miner's inches or gallons per minute)

50 G.P.M.

5. The means of withdrawing such water from the ground & the location of each well or other means of withdrawal

pump electric

6. The date of commencement & completion of the construction of the well, wells, or other works for withdrawal of groundwater

unknown

7. The depth of water table

20' to 40'

8. So far as it may be available, the type, size & depth of each well or the general specifications of any other works for the withdrawal of groundwater

6" casing

9. The estimated amount of groundwater withdrawn each year

10. The log of formations encountered in the drilling of each well if available

unknown

11. Such other information of a similar nature as may be useful in carrying out the policy of this act, including reference to book & page of any county record

Signature of Owner

Powers V Ranch & Jack W. Powers  
DEC 30 1963

STATE OF MONTANA, ss. 10875  
County of Beaverhead

I hereby certify that the within instrument was filed in my office on the 31 day of Dec A.D. 1963 at 32 min. past 8 o'clock, P.M. and recorded on page 383 of Book 174 of Water Records of Beaverhead County, Montana.

Attest my hand and seal  
Carolyn J. Sage  
County Recorder

By

Fee \$

Deputy

32370

## GROUNDWATER INDEX

Page 1 of 1

County Beaverhead Twp. 145 Rge. 6w

[illegible]

File No. ....

T. 14 S. R. 6 W

DUPLICATE

County. BEAVERHEAD

STATE OF MONTANA  
ADMINISTRATOR OF GROUNDWATER CODE  
OFFICE OF STATE ENGINEER

Notice of Completion of Groundwater Appropriation  
Without Well

RECEIVED  
JUL 10 1963

(Under Chapter 237 Montana Session Laws, 1961) STATE ENGINEER

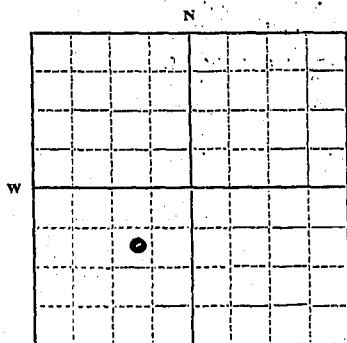
Date of Appropriation of Groundwater. Feb. 9, 1923  
Owner. W. L. McDowell Estate Address. 340 No. Washington St.  
Dillon, Montana

Contractor (if any) None

Address of Contractor -0-

Date Started. Date Completed. June 1962

Describe means of obtaining groundwater without a well "as by sub-irrigation and other natural processes". Include depth to water when applicable. Dug-out



1/4 Sec. 34 T. 14 S. R. 6 W

Indicate point of appropriation and place of use, if possible.

Section 34 in Township fourteen south of Range six west of the M.P.M.

Quantity of water developed and used with explanation of method used to measure or estimate such amount. If use is intermittent

estimate approximate lengths of periods of use. 40 gallons

per hour (estimated by Bureau of Land Management)

Spring in use from March through January.

W. L. MCDOWELL ESTATE

Signature of Owner. by Robert McDowell

Admin. of Estate

Date. June 20, 1963

This form to be prepared by contractor (if any), otherwise by the owner.

Three copies of this notice are to be filed with the County Clerk and Recorder of the county in which the works are located.

Please answer all questions. If not applicable, so state, otherwise the form will be returned.

Original to the County Clerk and Recorder; duplicate to the State Engineer; Triplicate to the Montana Bureau of Mines and Geology and Quadruplicate for the Appropriator.

STATE OF MONTANA, ss. 107060  
County of Beaverhead.

I hereby certify that the within instrument  
was filed in my office on the 25 day  
of June A. D. 1963 at 2/10 min.  
past 2 o'clock P. M. and recorded on  
page 423 of Book 151 of  
Native Deeds Records of Beaverhead  
County, Montana.

Attest my hand and seal,

*Carolyn J. Sage*  
County Recorder

By \_\_\_\_\_ Deputy

Fee \$ 4.00

1W 3

Approved Stock Form—State Publishing Co., Helena, Montana—39089

File No. ....

T 14 S R 6 W

DUPLICATE

County. BEAVERHEAD

STATE OF MONTANA  
ADMINISTRATOR OF GROUNDWATER CODE  
OFFICE OF STATE ENGINEER

Notice of Completion of Groundwater Appropriation  
Without Well

(Under Chapter 237 Montana Session Laws, 1961)

RECEIVED  
JUL 10 1963

STATE ENGINEER

Date of Appropriation of Groundwater Feb. 9, 1963

W. L. McDowell

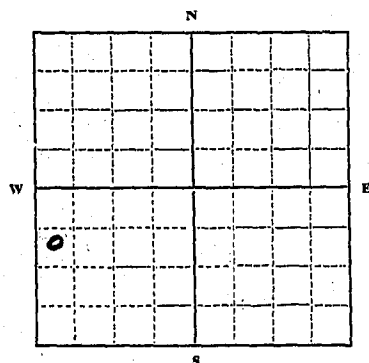
Owner Estate Address 340 No. Washington St.  
Dillon, Montana

Contractor (if any) None

Address of Contractor -

Date Started June, 1956 Date Completed June, 1956

Describe means of obtaining groundwater without a well "as by  
sub-irrigation and other natural processes". Include depth to  
water when applicable. Dug-out and dammed.



1/4 Sec. 34 T. 14 S. R. 6 W.

Indicate point of appropriation  
and place of use, if possible.

Section 34 in Township fourteen  
south of Range six west of the  
Montana Principal Meridian

Quantity of water developed and used with explanation of method  
used to measure or estimate such amount. If use is intermittent

estimate approximate lengths of periods of use 110 gallons  
per hour (estimated made by Bureau of Land Management)  
Spring in use from March through January.

W. L. McDowell Estate

Signature of Owner by Robert McDowell  
Admin. of Estate

Date June 20, 1963

This form to be prepared by contractor (if any), otherwise by the owner.

Three copies of this notice are to be filed with the County Clerk and Recorder of the county in which the  
works are located.

Please answer all questions. If not applicable, so state, otherwise the form will be returned.

Original to the County Clerk and Recorder; duplicate to the State Engineer; Triplicate to the Montana  
Bureau of Mines and Geology and Quadruplicate for the Appropriator.

4968

STATE OF MONTANA, 1963 107061  
County of Beaverhead

I hereby certify that the within instrument  
was filed in my office on the 25 day  
of June A. D. 1963 at 25 min.  
past 2 o'clock, P. M. and recorded on  
page 425 of Book 151 of  
Native Records of Beaverhead  
County, Montana.

Attest my hand and seal,

*Erilyn J. Sage*  
County Recorder

By \_\_\_\_\_ Deputy

Fee \$ 1.00

CIVIL ENGINEER

File No. ....

T. 14S R. 6W

DUPLICATE

County NEAVERHEAD

STATE OF MONTANA  
ADMINISTRATOR OF GROUNDWATER CODE  
OFFICE OF STATE ENGINEER

Notice of Completion of Groundwater Appropriation  
Without Well

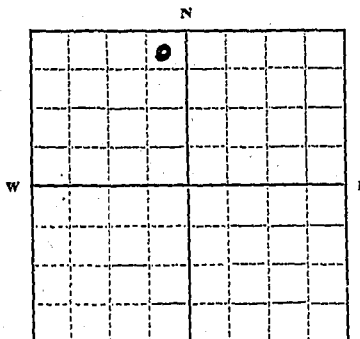
(Under Chapter 237 Montana Session Laws, 1961)

RECEIVED  
JUL 10 1962

STATE ENGINEER

Date of Appropriation of Groundwater Feb. 9, 1923Owner W. L. McDowell Estate Address 340 No. Washington St.  
Billon, MontanaContractor (if any) NoneAddress of Contractor -0-Date Started June 15, 1962 Date Completed July 15, 1962

Describe means of obtaining groundwater without a well "as by sub-irrigation and other natural processes". Include depth to water when applicable. Fenced, Boxed and piped into large stock watering tank.



$\frac{1}{4}$  Sec. 34 T. 14S R. 6 W

Indicate point of appropriation and place of use, if possible.

Section 34 in Township fourteen south of Range six west of the Montana Principal Meridian

Quantity of water developed and used with explanation of method used to measure or estimate such amount. If use is intermittent

estimate approximate lengths of periods of use 100 gallons

per hour (estimate made by Bureau of Land Management)

Spring in use from March through January.

Signature of Owner W. L. McDowell Estate  
by Roberta Mc Dowell  
Admin. of Estate  
Date June 20, 1962

This form to be prepared by contractor (if any), otherwise by the owner.

Three copies of this notice are to be filed with the County Clerk and Recorder of the county in which the works are located.

Please answer all questions. If not applicable, so state, otherwise the form will be returned.

Original to the County Clerk and Recorder; duplicate to the State Engineer; Triplicate to the Montana Bureau of Mines and Geology and Quadruplicate for the Appropriator.

4967

STATE OF MONTANA, ss. 107962  
County of Beaverhead.

I hereby certify that the within instrument  
was filed in my office on the 25 day  
of June A. D. 1963 at 03 min.  
past 2 o'clock, P. M. and recorded on  
page 427 of Book 151 of  
Beaverhead Records of Beaverhead  
County, Montana.

Attest my hand and seal,

*Carolyn J. Seger*  
County Recorder

By \_\_\_\_\_ Deputy

Fee \$ 4.00

File No. ....

T. 14 S R. 6 W

DUPLICATE

County Beaverhead

STATE OF MONTANA  
ADMINISTRATOR OF GROUNDWATER CODE  
OFFICE OF STATE ENGINEER

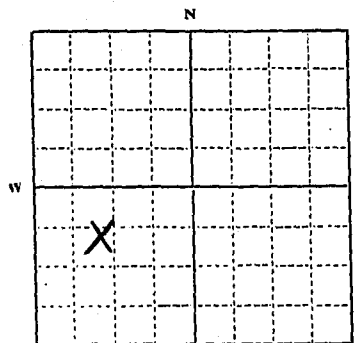
RECEIVED  
DEC 20 1963  
STATE ENGINEER

Notice of Completion of Groundwater Appropriation  
Without Well

(Under Chapter 237 Montana Session Laws, 1961)

Date of Appropriation of Groundwater 17 Dec 1963Owner Roe Ranch Co. Address Dell, MontContractor (if any) NoneAddress of Contractor -Date Started - Date Completed -

Describe means of obtaining groundwater without a well "as by sub-irrigation and other natural processes". Include depth to water when applicable.

Natural Groundwater flowNW 1/4 SW Sec. 35 T14S R6W

Indicate point of appropriation and place of use, if possible.

Quantity of water developed and used with explanation of method used to measure or estimate such amount. If use is intermittent

estimate approximate lengths of periods of use

15 inches Sept. Oct. 1/2 Nov.

Signature of Owner

Roe Ranch Co. by J. M. RoeDate 17 Dec 1963

This form to be prepared by contractor (if any), otherwise by the owner.

Three copies of this notice are to be filed with the County Clerk and Recorder of the county in which the works are located.

Please answer all questions. If not applicable, so state, otherwise the form will be returned.

Original to the County Clerk and Recorder; duplicate to the State Engineer; Triplicate to the Montana Bureau of Mines and Geology and Quadruplicate for the Appropriator.

STATE OF MONTANA, ss.  
County of Beaverhead.

108501

I hereby certify that the within instrument  
was filed in my office on the 23 day  
of Dec A. D. 1963 at Ch mi.  
past 4 o'clock P M and recorded on  
page 343 of Book 133 of  
Native Records of Beaverhead  
County, Montana.

Attest my hand and seal  
George J. Sage  
County Recorder

By \_\_\_\_\_

Deputy

Fee \$ 1.00

GROUNDWATER INDEX

Page 1 of     

County Beaverhead Twp. 145 Rge. 4W

[illegible]

File No. \_\_\_\_\_

T. \_\_\_\_\_ R. \_\_\_\_\_

DUPLICATE

County Beaverhead

LOG

MONTANA WATER RESOURCES BOARD

STATE OF MONTANA

ADMINISTRATOR OF GROUNDWATER CODE

OFFICE OF STATE ENGINEER

Top of Ground

(Elev. above sea level \_\_\_\_\_)

RECEIVED

MAY 21 1969

# Notice of Completion of Groundwater Appropriation by Means of Well

DEVELOPED AFTER JANUARY 1, 1962

(Under Chapter 237, Montana Session Laws, 1961)

0-3 surf. co. dirt

3-12 gravel

26 static level

12-53 clay &amp; sand

53- 63 fine blow sand

63-66 gravel &amp; sand

66- finished in gravel

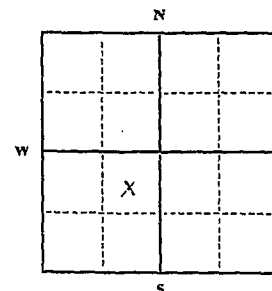
Owner Andy Forsyth Address Dillon, Mont.Driller Carl F. Hollensteiner Address Dillon, MontanaDate of Notice of appropriation of groundwater \*\*\*\*Date well started May 5, 1969 Date completed May 11, 1969Type of well Drilled Equipment used Churn Drill

(Dug, driven, bored or drilled) (Churn drill, rotary or other)

Water use: Domestic ☒ Municipal ☐ Stock ☐ Irrigation ☐  
Industrial ☐ Drainage ☐ Other ☐

Indicate on the diagram the character and thickness of the different strata met with in drilling, such as soil, clay, shale, gravel, rock or sand, etc. Show depth at which water is encountered, thickness and character of water-bearing strata and height to which the water rises in the well.

Size of Drilled Hole	Size and Weight of Casing	From (Feet)	To (Feet)	PERFORATIONS		
				Kind Size	From (Feet)	To (Feet)
6"	6" 17 lb	1 up	66		None	

Static Water Level for non-flowing well 26 feet.Shut-in Pressure for Flowing Well \*\*\*\*Pumping Water Level 36 feetat 20 gal. per minute.Discharge in gal. per min. of flowing well \*\*\*\*Flow Tested BailerLength of Test 1 hr.Remarks: (Gravel packing, cementing, packers, type of shutoff) \*\*\*\*

NE 1/4 Sec. 1, T. 14, R. 4  
Indicate location of well and place of use, if possible. Each small square represents 40 acres.

(Continue on reverse side)

USE—If used for irrigation, industrial, drainage or other. Explain, state number of acres and location or other data (i.e.: Lot, Block and Addition).

\*\*\*\*

Show exact depth of bottom.

This form to be prepared by driller, and three copies to be filed by the owner with the County Clerk and Recorder in the county in which the well is located, tissue copy to be retained by driller.

Please answer all questions. If not applicable, so state, otherwise the form will be returned.

License No. 2

Driller's License Number

Carl F. Hollensteiner  
Driller's Signature.


45,281

123087

STATE OF MONTANA, County of Beaverhead, ss. I hereby certify that the within instrument was filed to me on the  
26 day of May 1969 at 25 min. past 4:00 o'clock P.M.  
page 671-2 of book 196, Records of Beaverhead County, Montana.

Attest my hand and seal  
By Mary Jo McIntyre Deputy  
Fee \$ 4.00

Earlyn J. Sage  
County Recorder



GW 3

File No. ....

DUPLICATE

T. 14 S. R. 4 W.

County. Beaverhead

STATE OF MONTANA  
ADMINISTRATOR OF GROUNDWATER CODE  
OFFICE OF STATE ENGINEER

RECEIVED  
DEC 30 1963

Notice of Completion of Groundwater Appropriation Without Well

(Under Chapter 237 Montana Session Laws, 1961)

Date of Appropriation of Groundwater Dec. 18, 1963  
Owner Walter L. Sperry Estate  
Contractor Keith Sperry Wilson Address Monika, Mont.  
Bozeman

Contractor: (if any) .....

Address of Contractor .....

Date Started..... Date Completed.....

Describe means of obtaining groundwater without a well "as by sub-irrigation and other natural processes". Include depth to water when applicable.

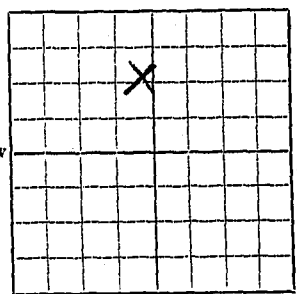
Natural spring

Quantity of water developed and used with explanation of method used to measure or estimate such amount. If use is intermittent estimate approximate lengths of periods of use .....

30 minutes in day

NE 1/4 NW Sec. 3 T14S R4W

Indicate point of appropriation and place of use, if possible.



Signature of Owner

Walter L. Sperry Estate  
By Keith Sperry Wilson  
Contractor

Date Dec. 18, 1963

This form to be prepared by contractor (if any), otherwise by the owner.

Three copies of this notice are to be filed with the County Clerk and Recorder of the county in which the works are located.

Please answer all questions. If not applicable, so state, otherwise the form will be returned.

Original to the County Clerk and Recorder; duplicate to the State Engineer; Triplicate to the Montana Bureau of Mines and Geology and Quadruplicate for the Appropriator.

16451

STATE OF MONTANA  
County of Beaverhead

108420

I hereby certify that the within instrument  
was filed in my office on the 18 day  
of Dec A. D. 1963 at 26 min.  
past 2 o'clock P M and recorded on  
page 281 of Book 123 of  
Water Records of Beaverhead  
County, Montana.

Attest my hand and seal

[Signature]  
County Recorder

By \_\_\_\_\_ Deputy

Fee \$ 4.00

File No. ....

ORIGINAL

T. 14 R. 4 S. 20  
County. Beaverhead

STATE OF MONTANA  
ADMINISTRATOR OF GROUNDWATER CODE  
OFFICE OF STATE ENGINEER

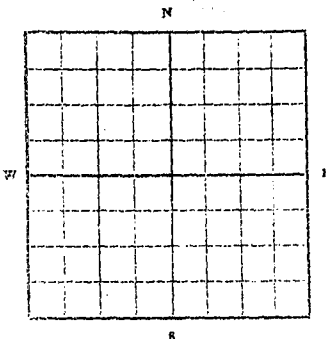
RECEIVED  
JAN 15 1964

Declaration of Vested Groundwater Rights

(Under Chapter 237, Montana Session Laws, 1961)

STATE ENGINEER

1. CHARLES C. STIBAL, of Monida  
(Name of Appropriator) (Address) (Town)  
County of Beaverhead State of Montana  
have appropriated groundwater according to the Montana laws in effect prior to January 1, 1962, as follows:



1/4 Sec 22 T. 14 S. R. 4 W

Indicate point of appropriation and place of use, if possible. Each small square represents 10 acres.

2. The beneficial use on which the claim is based household use, irrigation, stock water
3. Date or approximate date of earliest beneficial use; and how continuous the use has been continuously since 1946
4. The amount of groundwater claimed (in miner's inches or gallons per minute) 460 gallons per minute
5. If used for irrigation, give the acreage and description of the lands to which water has been applied and name of the owner thereof irrigation of lawn - 100 feet x 60 feet approximately
6. The means of withdrawing such water from the ground and the location of each well or other means of withdrawal electric pump
7. The date of commencement and completion of the construction of the well, wells, or other works for withdrawal of groundwater About 1946
8. The depth of water table approximately 10 feet
9. So far as it may be available, the type, size and depth of each well or the general specifications of any other works for the withdrawal of groundwater depth - 40 ft., casing - 4" diameter
10. The estimated amount of groundwater withdrawn each year 900,000 gallons per annum
11. The log of formations encountered in the drilling of each well if available  
unavailable
12. Such other information of a similar nature as may be useful in carrying out the policy of this act, including reference to book and page of any county record none

Signature of Owner by Charles C. Stibal  
his agent  
Date. Dec. 30, 1963

Three copies to be filed by the owner with the County Clerk and Recorder of the county in which the well is located.

108885

STATE OF MONTANA, ss.  
County of Beaverhead, ss.

I hereby certify that the within instrument was filed in my office on the 31 day

32496

108885

STATE OF MONTANA, ss.  
County of Beaverhead.

32496

I hereby certify that the within instrument  
was filed in my office on the 31 day  
of Dec A. D. 1943 at 38 min.  
past 10 o'clock, 17 M. and recorded on  
page 471 of Book 174 of  
Water Records of Beaverhead  
County, Montana.

Attest my hand and seal,

Ernest J. Sage  
County Recorder  
By \_\_\_\_\_ Deputy

Fee \$ \_\_\_\_\_

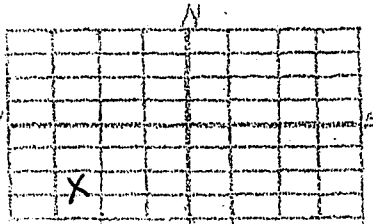
ADMINISTRATIVE DEPARTMENT  
OFFICE OF STATE ENGINEER

DECLARATION OF VESTED GROUNDWATER RIGHTS  
(Under Ch. 237, Montana Session Laws 1961)

14-4  
RECEIVED 26  
JAN 15 1964

George W. Jones of Montana  
(Name of Appropriator) (Address)

County of Beaverhead State of Montana  
have appropriated groundwater according to the Montana Laws in effect prior to  
January 1, 1962, as follows:



2. The Beneficial use on which the claim is based  
Domestic, Stockwater & Garden

3. Date or approximate date of earliest beneficial  
use; and how continuous the use has been  
1920

4. The amount of groundwater claimed in miner's  
inches or gallons per minute  
25 1/2 30 gals per min

5. Indicate point of appropriation. If used for irrigation, give the acreage and  
tion & place of use, if possible, description of the lands to which water has been  
able. Each small sq. represents 1/4 acre and name of the owner thereof  
10 acres.

6. The means of withdrawing such water from the  
ground & the location of each well or other  
means of withdrawal  
Get deep well pump

7. The date of commencement & completion of the construction of the well, wells,  
or other works for withdrawal of groundwater  
1920

8. The depth of water table  
40 ft

9. So far as it may be available, the type, size & depth of each well or the  
general specifications of any other works for the withdrawal of groundwater  
1 horse Denny deep well pump

10. The estimated amount of groundwater withdrawn each year  
3,000,000 gal

11. The log of formations encountered in the drilling of each well if available

12. Such other information of a similar nature as may be useful in carrying out  
the policy of this act, including reference to book & page of any county  
record

Signature of Owner George W. Jones

Date Dec 30, 1963

STATE OF MONTANA, ss.  
County of Beaverhead.

108745

I hereby certify that the within instrument  
was filed in my office on the 31 day  
of Dec A. D. 1963 at 18 min.  
past 8:00 o'clock, A. M. and recorded on  
page 355-6 of Book 174 of  
Water Records of Beaverhead  
County, Montana.

Attest my hand and seal.

Carolyn J. Sage  
County Recorder

By \_\_\_\_\_ Deputy

Fee \$ \_\_\_\_\_

32356

## GROUNDWATER INDEX

Page    /    of   

County Beaverhead

wp.

145

Rge

3w[illegible]

File No. ....

STATE WATER CONSERVATION BOARD

T. 14S R. 3W

DUPLICATE

County Beaverhead

LOG

JAN 5 1967

STATE OF MONTANA

Billie \_\_\_\_\_ McDermott **ADMINISTRATOR OF GROUNDWATER CODE**Buttner \_\_\_\_\_ McNulty **OFFICE OF STATE ENGINEER**

Coyis \_\_\_\_\_ Marton \_\_\_\_\_

Dickert \_\_\_\_\_

**Notice of Completion of Groundwater****Appropriation by Means of Well**

DEVELOPED AFTER JANUARY 1, 1962

(Under Chapter 237, Montana Session Laws, 1961)

Top of Ground

(Elev. above sea level \_\_\_\_\_)

0  
5  
15  
20  
32  
60  
68

topsoil

sandy loam

sandy gravel

gravel, sand water

gravel &amp; sand

large gravel (water)

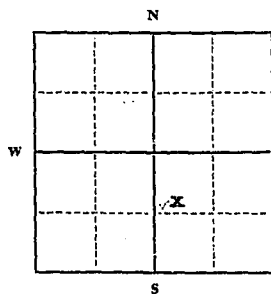
Owner Sam Freeman Address E. of PonidaDriller Briggs, Pat Contractor Address Pillon, Montana

Date of Notice of appropriation of groundwater \_\_\_\_\_

Date well started 7-24-66 Date completed 10-26-66Type of well drilled Equipment used cable  
(Dug, Driven, bored or drilled) (Churn drill, rotary or other)Water use: Domestic ☐ Municipal ☐ Stock ☒ Irrigation ☐  
Industrial ☐ Drainage ☐ Other ☐

Indicate on the diagram the character and thickness of the different strata met with in drilling, such as soil, clay, shale, gravel, rock or sand, etc. Show depth at which water is encountered, thickness and character of water-bearing strata and height to which the water rises in the well.

Size of Drilled Hole	Size and Weight of Casing	From (Feet)	To (Feet)	PERFORATIONS		
				Kind Size	From (Feet)	To (Feet)
6"	6 5/8					
	18.97	+1	63	4x4 torch	63	68



Static Water Level for non-flowing well \_\_\_\_\_ feet.

Shut-in Pressure for Flowing Well \_\_\_\_\_

Pumping Water Level \_\_\_\_\_ feet

at \_\_\_\_\_ gal. per minute.

Discharge in gal. per min. of flowing well \_\_\_\_\_

How Tested bailerLength of Test 1 hr.

Remarks: (Gravel packing, cementing, packers, type of shutoff) \_\_\_\_\_

nw 1/4, se Sec. 21 T. 14S R. 3W

Indicate location of well and place of use, if possible. Each small square represents 40 acres.

(Continue on reverse side)

**USE**—If used for irrigation, industrial, drainage or other. Explain, state number of acres and location or other data (i.e.: Lot, Block and Addition).

Show exact depth of bottom.

This form to be prepared by driller, and three copies to be filed by the owner with the County Clerk and Recorder in the county in which the well is located, tissue copy to be retained by driller.

Please answer all questions. If not applicable, so state, otherwise the form will be returned.

Driller's License Number 148Driller's Signature Richard Briggs

41594

116280

STATE OF MONTANA ss.  
County of Beaverhead

I hereby certify that the within instrument  
was filed in my office on the 28th day  
of Nov. A. D. 1966 at 6.0 min.  
past 4 o'clock, P M and recorded on  
page 25-6 of Book 182 of  
Water Well Records of Beaverhead  
County, Montana.

Attest my hand and seal,

Emilyn J. Sage  
County Recorder

By \_\_\_\_\_ Deputy

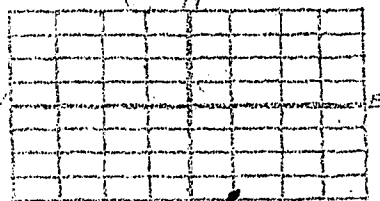
Fee \$ 4.00

OFFICE OF STATE ENGINEER

DECLARATION OF VESTED GROUNDWATER RIGHTS  
(Under Ch. 237, Montana Session Laws, 1961)

1. Sam E. & H. N. Breneman of Montana Montana  
(Name of Appropriator) (State) (County)

County of Beaverhead State of Montana  
have appropriated groundwater according to the Montana Laws in effect prior to  
January 1, 1962, as follows:



S.W. 1/4 Sec. 21, T.14S. R.3W

Indicate point of appropriation & place of use, if possible. Description of the lands to which water has been applied and name of the owner thereof.  
10 acres

2. The beneficial use on which the claim is based

Family Domestic Stock water

3. Date or approximate date of earliest beneficial use; and how continuous the use has been

June 1951 - constant

4. The amount of groundwater withdrawn in inches or gallons per minute

25 gallons per minute

5. If used for irrigation, give the acreage and description of the lands to which water has been applied and name of the owner thereof

Lawn

6. The means of withdrawing such water from the ground & the location of each well or other means of withdrawal

jet pump

7. The date of commencement & completion of the construction of the well, wells, or other works for withdrawal of groundwater

June 1951

8. The depth of water table

28 ft.

9. So far as it may be available, the type, size & depth of each well or the general specifications of any other works for the withdrawal of groundwater

6 inch Driven - 40 ft deep

10. The estimated amount of groundwater withdrawn each year

6,000,000 gals

11. The log of formations encountered in the drilling of each well if available

None

12. Such other information of a similar nature as may be useful in carrying out the policy of this act, including reference to book & page of any county record

None

Signature of Owner Sam E. Breneman

Date Dec. 30, 1963

STATE OF MONTANA, ss. 108733  
County of Beaverhead.

I hereby certify that the within instrument was filed in my office on the 31 day of Dec A. D. 1963 at 6 min. past 8.00 o'clock, A.M. and recorded on page 331-2 of Book 174 of Water Records of Beaverhead County, Montana.

Attest my hand and seal,

Loulyn J. Sage  
County Recorder

By \_\_\_\_\_ Deputy

Fee \$ \_\_\_\_\_

STATE OF MONTANA  
ADMINISTRATOR OF GROUNDWATER CODE  
MONTANA WATER RESOURCES BOARD

NOTICE OF COMPLETION OF GROUNDWATER  
APPROPRIATION BY MEANS OF WELL

Developed after January 1, 1962

(Under Chapter 237 Montana Session Laws, 1961, as amended)

This form to be prepared by driller, and three copies to be filed by the owner with the County Clerk and Recorder in the county in which the well is located, last copy to be retained by driller.

Please answer all questions. If not applicable, so state, otherwise the form may be returned.

Owner San Francisco

Address Montana, Montana

Date well started Sept. 14, 1970

completed Sept. 15, 1970

Type of well Drilled

(Dug, driven, bored or drilled)

Equipment used Churn drill

(Churn drill, rotary or other)

Water Use: Domestic ☐ Municipal ☐ Stock ☒ Irrigation ☐

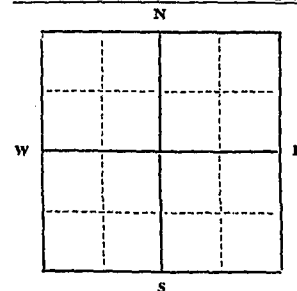
Industrial ☐ Drainage ☐ Other ☐ \* Garden/Lawn ☐

\*Describe

USE: If used for irrigation, industrial, drainage or other. Explain, state number of acres and location or other data (i.e. Lot, Block and Addition).

ESTIMATED ANNUAL WITHDRAWAL 5,000,000 gallons

Size of Drilled Hole	Size and Weight of Casing	From (Feet)	To (Feet)	PERFORATIONS		
				Kind Size	From (Feet)	To (Feet)
6"	6-5/8" 9.5.	0	53'	None		



SE 1/4 Sec. 2, T. 14 N. R. 3 E.

(S) (W)

INDICATE LOCATION OF WELL AND PLACE OF USE, IF POSSIBLE. EACH SMALL SQUARE REPRESENTS 40/ACRES.

Driller's Signature Carl H. Hunsicker

Driller's Address Billon, Montana 59725

LICENSE NO. 9

DRILLER'S LOG

Indicate the character, color, thickness of strata such as soil, clay, sand, gravel, shale, sandstone, etc. Show depth at which water is found and height to which water rises in well.

Top of Ground (Elev. above sea level)		
From (Feet)	To (Feet)	
0	2	soil
2	10	clay
10	12	large boulders
12	16	gravel & clay
16	30	clay
30	53	gravel & sand with water

Show exact depth of bottom

47950

126933

STATE OF MONTANA, County of Beaverhead ss. I hereby certify that the within instrument was filed in my office on the 29th day of December A. D. 19 70 at 45 min. past 2:00 o'clock P. M. and recorded on page 527-8 of book 200, Records of Beaverhead County, Montana.

Attest my hand and seal

By *Marjorie M. Ballou*

Deputy

Evelyn J. Sage

County Recorder

Fee \$ 5

File No. ....

DUPLICATE

T. 14 S. R. 3 W.

County Beaverhead

STATE OF MONTANA  
ADMINISTRATOR OF GROUNDWATER CODE  
OFFICE OF STATE ENGINEER

Notice of Completion of Groundwater Appropriation  
Without Well

STATE ENGINEER

(Under Chapter 237 Montana Session Laws, 1961)

Original 4888

Date of Appropriation of Groundwater 19 Dec. 1963

Owner Milton &amp; Thelma Bean Address Manila Montana

Contractor (if any) None

Address of Contractor

Date Started Date Completed

Describe means of obtaining groundwater without a well "as by sub-irrigation and other natural processes". Include depth to water when applicable.

Natural groundwater flow

Quantity of water developed and used with explanation of method used to measure or estimate such amount. If use is intermittent

estimate approximate lengths of periods of use

1. 10 Miners inches

2. 10 Miners inches

Signature of Owner Thelma C. Bean Milton H. Bean

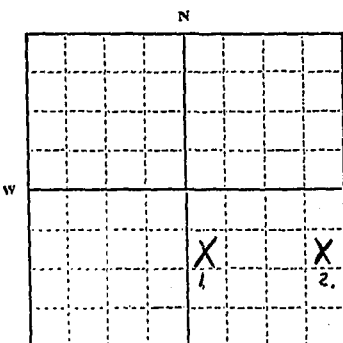
Date 19 Dec. 1963

This form to be prepared by contractor (if any), otherwise by the owner.

Three copies of this notice are to be filed with the County Clerk and Recorder of the county in which the works are located.

Please answer all questions. If not applicable, so state, otherwise the form will be returned.

Original to the County Clerk and Recorder; duplicate to the State Engineer; Triplicate to the Montana Bureau of Mines and Geology and Quaduplicate for the Appropriator.



NE SE S  
NW 1/4 SE 22 T14S R3W

Indicate point of appropriation  
and place of use, if possible.

16455

STATE OF MONTANA, )  
County of Beaverhead. ) ss.

108444

I hereby certify that the within instrument  
was filed in my office on the 28 day  
of Dec. A. D. 1963 at 01 min.  
past 8:48 o'clock, A M and recorded on  
page 289 of Book 133 of  
Water Records of Beaverhead  
County, Montana.

Attest my hand and seal,

Carolyn J. Sage  
County Recorder

By \_\_\_\_\_ Deputy

Fee \$ 1.00

23

File No. ....

T. 14 S. R. 3 W.

DUPLICATE

County Beaverhead

STATE OF MONTANA  
ADMINISTRATOR OF GROUNDWATER CODE  
OFFICE OF STATE ENGINEER

RECEIVED  
DEC 30 1963

Notice of Completion of Groundwater Appropriation  
Without Well

(Under Chapter 237 Montana Session Laws, 1961)

Original 1888

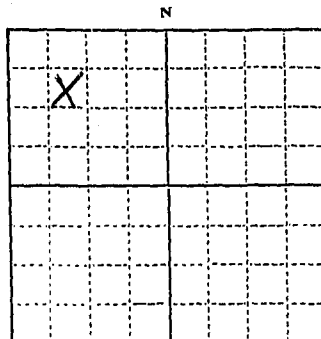
Date of Appropriation of Groundwater 19 Dec 1963Owner Milton & Thelma Bean Address Manida, MontanaContractor (if any) NoneAddress of Contractor —Date Started — Date Completed —

Describe means of obtaining groundwater without a well "as by sub-irrigation and other natural processes". Include depth to water when applicable.

Natural groundwater flow piped  
into house used for domestic  
& stock water purposes

Quantity of water developed and used with explanation of method used to measure or estimate such amount. If use is intermittent

estimate approximate lengths of periods of use.

60 Miners Inches

NW 1/4 NW 1/4 Sec 23, T. 14 S. R. 3 W.

Indicate point of appropriation  
and place of use, if possible.

Thelma C Bean

Signature of Owner Milton H. BeanDate 19 Dec 1963

This form to be prepared by contractor (if any), otherwise by the owner.

Three copies of this notice are to be filed with the County Clerk and Recorder of the county in which the works are located.

Please answer all questions. If not applicable, so state, otherwise the form will be returned.

Original to the County Clerk and Recorder; duplicate to the State Engineer; Triplicate to the Montana Bureau of Mines and Geology and Quadruplicate for the Appropriator.

16456

STATE OF MONTANA,  
County of Beaverhead.

108445

I hereby certify that the within instrument  
was filed in my office on the 20<sup>th</sup> day  
of Dec. A. D. 1913 at 12 min.  
past 8 o'clock, A. M. and recorded on  
page 291 of Book 133 of  
Beaverhead Records of Beaverhead  
County, Montana.

Attest my hand and seal.

*Carlson J. Sage*  
County Recorder

By

Deputy

Fee \$ 4.00

Page 7 of       

Twp.

145

Rge

2w

[illegible]

RECEIVED County Beauregard

JUL 10 1972

DRILLER'S LOG

Indicate the character, color, thickness of strata such as soil, clay, sand, gravel, shale, sandstone, etc. Show depth at which water is found and height to which water rises in well.

STATE OF MONTANA  
ADMINISTRATOR OF GROUNDWATER CODE  
MONTANA WATER RESOURCES BOARD

NOTICE OF COMPLETION OF GROUNDWATER  
APPROPRIATION BY MEANS OF WELL

Developed after January 1, 1962

(Under Chapter 237 Montana Session Laws, 1961, as amended)

This form to be prepared by driller, and three copies to be filed by the owner with the County Clerk and Recorder in the county in which the well is located, last copy to be retained by driller.

Please answer all questions. If not applicable, so state, otherwise the form may be returned.

Owner Montgomery Children Trust

For Administrator's Use

Address WAVE MONTGOMERY  
LIMA

File 131213

July 6, 1972 11:00 a.m.

Date well started Aug. 18, 1971

GW 1

completed Aug. 21, 1971

Type of well Drilled

(Dug, driven, bored or drilled)

Equipment used Churn Drill

(Churn drill, rotary or other)

Water Use: Domestic ☒ Municipal ☐ Stock ☐ Irrigation ☐

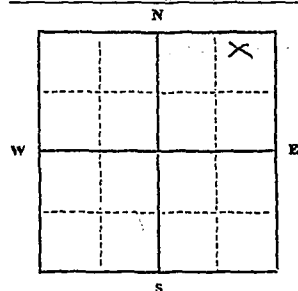
Industrial ☐ Drainage ☐ Other ☐ \* Garden/Lawn ☐

\*Describe

USE: If used for irrigation, industrial, drainage or other. Explain, state number of acres and location or other data (i.e. Lot, Block and Addition).

ESTIMATED ANNUAL WITHDRAWAL 3,000,000 gallons

Size of Drilled Hole	Size and Weight of Casing	From (Feet)	To (Feet)	PERFORATIONS		
				Kind Size	From (Feet)	To (Feet)
6"	6 5/8" P.D.					
	17 lb	3' up	100		None	
	black					



N.E. 1/4 1/4 Sec. 22  
T. 14 S. R. 2 W.  
S W

Static water level 65 ft.\*  
Pumping water level 30 ft.\*  
at 30 gallons per minute,  
measured 60 minutes after pumping  
began.  
\*Measured from ground level.  
Well developed by Bailing  
for          hours.  
Power          Pump          HP  
Remarks: (Gravel packing, cementing,  
packers, type of shutoff)

INDICATE LOCATION OF WELL AND PLACE OF USE, IF POSSIBLE.  
EACH SMALL SQUARE REPRESENTS 40 ACRES.

Driller's Signature Paul J. Hollenstien

Driller's Address P.O. Box 5, Dillon, Montana 59725

LICENSE NO. 9

Show exact depth of bottom

50862

*[Faint, mostly illegible text from the reverse side of the document, appearing as bleed-through.]*

THIS INSTRUMENT BEING FILED FOR RECORD IN THE  
OFFICE OF THE COUNTY RECORDER OF BEAVERHEAD  
COUNTY, MONTANA, THIS 11th DAY OF JULY, 1922.  
WIT: My hand and seal this 11th day of July, 1922.  
Margaret P. Thompson  
County Recorder

131213

STATE OF MONTANA, County of Beaverhead ss. I hereby certify that the within instrument was filed in my office on the  
6 day of July A. D. 1922 at 0 min. past 11 o'clock A. M. and recorded on  
page 412-8 of book 204, Records of Beaverhead County, Montana.  
Attest my hand and seal  
By Margaret P. Thompson Deputy  
Fee \$ 1.00 County Recorder

DL-2

STATE WATER CONSERVATION BOARD

Beaverhead Printers, Dillon, Montana

23

File No. ....

FEB 23 1967

T. 14 S. R. 2 W.

DUPLICATE

Bliss \_\_\_\_\_ McDermott  
Buttermilk \_\_\_\_\_ McNulty  
Coele \_\_\_\_\_  
Sumner \_\_\_\_\_  
STATE OF MONTANA

County Beaverhead

ADMINISTRATOR OF GROUNDWATER CODE  
Dickert OFFICE OF STATE ENGINEER

Notice of Completion of Groundwater Appropriation  
Without Well

(Under Chapter 237 Montana Session Laws, 1961)

Date of Appropriation of Groundwater July 6, 1966

Owner Clayton Montgomery Address Lima, Montana

Contractor (if any) none

Address of Contractor nil

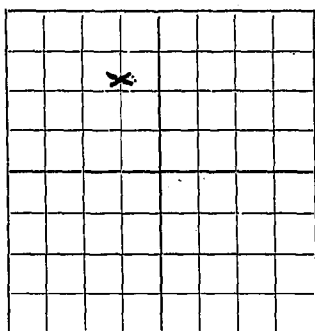
Date Started July 2, 1966 Date Completed July 6, 1966

Describe means of obtaining groundwater without a well "as by sub-irrigation and other natural processes". Include depth to water when applicable.

Natural Spring

Quantity of water developed and used with explanation of method used to measure or estimate such amount. If use is intermittent estimate approximate lengths of periods of use.

approx. 20 minutes inches



NE 1/4 of NW 1/4 Sec. 23, T. 14 S. R. 2 W.

Indicate point of appropriation and place of use, if possible.

Signature of Owner

Date Feb. 20, 1967

This form to be prepared by contractor (if any), otherwise by the owner.

Three copies of this notice are to be filed with the County Clerk and Recorder of the county in which the works are located.

Please answer all questions. If not applicable, so state, otherwise the form will be returned.

Original to the County Clerk and Recorder; duplicate to the State Engineer; Triplicate to the Montana Bureau of Mines and Geology and Quadruplicate for the Appropriator.

116727

STATE OF MONTANA, } ss.  
County of Beaverhead.

I hereby certify that the within instrument  
was filed in my office on the 20th day  
of Feb. A. D. 1967 at 15 min.  
past 4 o'clock P. M. and recorded on  
page 3 of Book 181 of  
Water Records of Beaverhead  
County, Montana.

Attest my hand and seal

Carolyn J. Sage  
County Recorder

By \_\_\_\_\_ Deputy

Fee \$ 4.00

File No. ....

T. 14 S. R. 2 W.

DUPLICATE

County... Beaverhead

Red Rock Lakes N.W.R.

Montana

STATE OF MONTANA

ADMINISTRATOR OF GROUNDWATER CODE

OFFICE OF STATE ENGINEER

## Declaration of Vested Groundwater Rights

THE UNITED STATES OF AMERICA

By J. T. Barnaby, Acting Regional Director (Under Chapter 237, Montana Session Laws, 1961)

Bureau of Sport Fisheries and Wildlife

Fish and Wildlife Service

Department of the Interior

(Name of Appropriator)

of 1002 N.E. Holladay, P.O. Box 3737, Portland

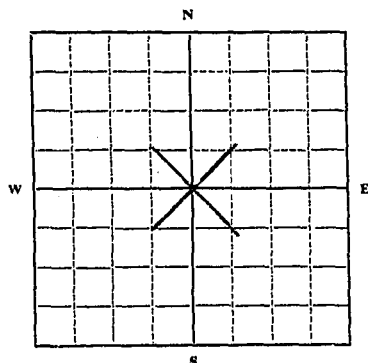
(Address)

(Town)

County of... Multnomah

State of... Oregon

have appropriated groundwater according to the Montana laws in effect prior to January 1, 1962, as follows:

near center  
1/4 Sec. 23 T. 14 S. R. 2 W.Indicate point of appropriation  
and place of use, if possible.  
Each small square represents 10  
acres.2. The beneficial use on which the claim is based... domestic  
purposes at refuge headquarters3. Date or approximate date of earliest beneficial use; and how con-  
tinuous the use has been... July 18, 1956, constant use4. The amount of groundwater claimed (in miner's inches or gallons  
per minute)... 30 gal/minute5. If used for irrigation, give the acreage and description of the lands  
to which water has been applied and name of the owner thereof  
The United States of America6. The means of withdrawing such water from the ground and the  
location of each well or other means of withdrawal...  
Electric pump7. The date of commencement and completion of the construction of the well, wells, or other works for with-  
drawal of groundwater... original work: 7/16/56 start and 7/18/56 completed. Further  
refinements done on June 5-7, 1958

8. The depth of water table... unknown

9. So far as it may be available, the type, size and depth of each well or the general specifications of any other  
works for the withdrawal of groundwater... 8" galvanized pipe - well 62' deep

10. The estimated amount of groundwater withdrawn each year... 1 acre foot

11. The log of formations encountered in the drilling of each well if available... 3' sand and gravel, 9'  
lava sand with silt, 35' water rises to surface, 40' boulders and coarse gravel.  
(This data from original drilling in 1956)12. Such other information of a similar nature as may be useful in carrying out the policy of this act, including  
reference to book and page of any county record... Well drilled by Carl F. Hollensteiner, Dillon,  
Montana. Drillers registration number 169 and filed by Hollensteiner with Division  
of Sanitary Engineers in Helena, Montana.

Signature of Owner

J. T. Barnaby, Acting Regional Director

Date... December 18, 1963

Three copies to be filed by the owner with the County Clerk and Recorder of the county in which the well is  
located.

Please answer all questions. If not applicable, so state, otherwise the form will be returned.

Original to the County Clerk and Recorder; duplicate to the State Engineer; Triplicate to the Montana Bureau  
of Mines and Geology, and Quadruplicate for the Appropriator.

16515

STATE OF MONTANA, ss.  
County of Beaverhead.

108540

I hereby certify that the within instrument  
was filed in my office on the 26 day  
of Dec, A. D. 1963 at 17 min.  
past 7 o'clock, P. M. and recorded on  
page 3 of Book 174 of  
Newell Records of Beaverhead  
County, Montana.

Attest my hand and seal.

Dorothy J. Sage  
County Recorder

By \_\_\_\_\_ Deputy

Fee \$ 4.00

(THIS CERTIFICATE IS VALID ONLY WHEN FILED IN THE PUBLIC RECORDS OF THE COUNTY OF BEAVERHEAD, MONTANA.)

GROUNDWATER INDEX

Page    / of   

County Beaverhead Twp. 145 Rge. 1E

[illegible]

File No. ....

T. 14 S. R. 1 E.

DUPLICATE

County Beaverhead, Montana

STATE OF MONTANA  
ADMINISTRATOR OF GROUNDWATER CODE  
OFFICE OF STATE ENGINEER

RECEIVED  
NOV 12 1964

STATE ENGINEER  
**Notice of Completion of Groundwater Appropriation Without Well**

(Under Chapter 237 Montana Session Laws, 1961)

Date of Appropriation of Groundwater August 22, 1964

Nicholas Homans Davis

Owner Linda L. Davis Address 48 Morton St., New York, 14, New YorkContractor (if any) none

Address of Contractor .....

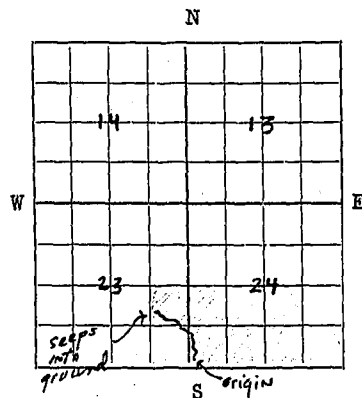
Date Started --- Date Completed .....

Describe means of obtaining groundwater without a well "as by sub-irrigation and other natural processes". Include depth to

water when applicable discovery of a spring on myproperty which has become stronger over the pastfew years. I have named/creek: Twin Fir Creek.

Quantity of water developed and used with explanation of method used to measure or estimate such amount. If use is intermittent

estimate approximate lengths of periods of use .....

Three (3) cubic feet per second; based on previousestimates of water rights. Stream is year round.Signature of Owner Nicholas Homans Davis Linda S. DavisDate September 27, 1964

(Lot 6)

SW 1/4 SW Sec. 24 T. 14 S R. 1 E.

Indicate point of appropriation and place of use, if possible.

This form to be prepared by contractor (if any), otherwise by the owner.

Three copies of this notice are to be filed with the County Clerk and Recorder of the county in which the works are located.

Please answer all questions. If not applicable, so state, otherwise the form will be returned.

Original to the County Clerk and Recorder; duplicate to the State Engineer; Triplicate to the Montana Bureau of Mines and Geology and Quadruplicate for the Appropriator.

38640.

STATE OF MONTANA, ss. 111079  
County of Beaverhead.

I hereby certify that the within instrument  
was filed in my office on the 2 day  
of Oct. A. D. 1964 at 18 min.  
past 9 o'clock, P. M. and recorded on  
page 559 of Book 133 of  
Water Records of Beaverhead  
County, Montana.

Attest my hand and seal,

*Carolyn J. Sage*  
County Recorder

By \_\_\_\_\_ Deputy

Fee \$ 4.00

## GROUNDWATER INDEX

Page 1 of 1

County Beaverhead Twp. 155 Rge. 10W

[illegible]

GW 2

File No. ....

DUPLICATE

T. 15 S. R. 10 W.

County Beaverhead

STATE OF MONTANA **DECEIVED**  
 ADMINISTRATOR OF GROUNDWATER CODE  
 OFFICE OF STATE ENGINEER SEP 18 1963

# Notice of Completion of Groundwater Appropriation By Means of Well

(Under Chapter 237, Montana Session Laws, 1961)

Top of Ground  
 (Elev. above sea level.....)

cased dug well  
 33 ft deep

33 to 52  
 broken stone, sand  
 clay: wash

52 to 60 1/2 ft  
 solid formation  
 either lime of  
 phosphate rock

Owner Leo Rodoni Address Butte, Montana

Driller Carl F. Hollenstein Address Dillon, Mont.

Title of Notice of Appropriation of Groundwater \*\*\*

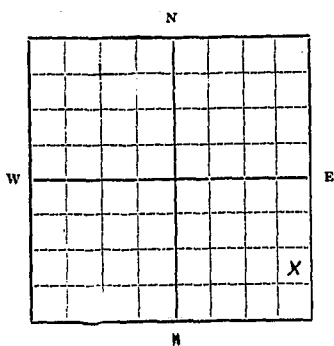
Day well started Mar. 1, 1963 Date Completed Mar. 21, 1963

Type of well Drilled Churn Drill  
 (dug, driven, bored or  
 drilled) (Churn, drill, rotary or  
 other)

Water Use: Domestic ☒ Municipal ☐ Stock ☐ Irrigation ☐  
 Industrial ☐ Drainage ☐ Other ☐

Indicate on the diagram the character and thickness of the different strata met with in drilling, such as soil, clay, shale, gravel, rock or sand, etc. Show depth at which water is encountered, thickness and character of water-bearing strata and height to which the water rises in the well.

Size of Drilled Hole	Size and Weight of Casing	From (Feet)	To (Feet)	PERFORATIONS		
				Kind Size	From (Feet)	To (Feet)
6"	6" I.D. blk 19 lb.	surface	63		None	



N.E. 1/4 Sec. 5 T. 15 S. R. 10 W.

Indicate location of well and place of use, if possible. Each small square represents 10 acres.

Show exact depth of bottom.

Static Water Level for non-flowing Well 31 feet.

Shut-in Pressure for Flowing Well \*\*\*

Pumping Water Level 45 feet at 20 gal. per minute.

Discharge in gal. per min. of flowing well \*\*\*

How Tested Bailer Length of Test 1 hr.

Remarks: (Gravel packing, cementing, packers, type of shutoff, location of place of use of groundwater if not at well, and any other similar pertinent information, including number of acres irrigated, if used for irrigation)

Montana Water Well contractor #9  
 Driller's License Number

Driller's Signature

This form to be prepared by driller, and three copies to be filed by the owner with the County Clerk and Recorder in the county in which the well is located.

Please answer all questions. If not applicable, so state, otherwise the form will be returned.

Original to the County Clerk and Recorder; duplicate to the State Engineer; Triplicate to the School of Mines and Quadruplicate for the Appropriator.

5947.

STATE OF MONTANA, ss. 107315  
County of Beaverhead.

I hereby certify that the within instrument  
was filed in my office on the 14 day  
of Aug A. D. 1963 at 20 min.  
past 9 o'clock A M and recorded on  
page 445 of Book 151 of  
Water Well Records of Beaverhead  
County, Montana.

Attest my hand and seal,

Carolyn J. Sage  
County Recorder

By \_\_\_\_\_

Fee \$ 4.00

Deputy

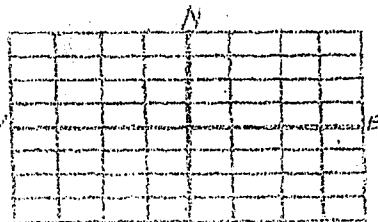
OFFICE OF STATE ENGINEER

DECLARATION OF VESTED GROUNDWATER RIGHTS  
(Under Ch. 237, Montana Session Laws, 1964)

RECEIVED  
JAN 15 1964

Mrs. Viola Sweeney et al of Bill, Montana  
(Name of Appropriator) (Address)

County of Beaverhead State of Montana  
have appropriated groundwater according to the Montana Laws in effect prior to  
January 1, 1962, as follows:



NW 1/4 SW Sec 8 T15 R14W

Indicate point of appropriation. If used for irrigation, give the acreage and  
time & place of use, if possible. Description of the lands to which water has been  
applied and name of the owner thereof.  
10 acres.

2. The beneficial use on which the claim is based

domestic & lawn

3. Date or approximate date of first beneficial  
use; and how continuous the use has been

1918, continuous use

4. The amount of groundwater claimed (in miner's  
inches or gallons per minute)

5. The means of withdrawing such water from the  
ground & the location of well, or other  
means of withdrawal

electric pump

6. The date of commencement & completion of the construction of the well, wells,  
or other works for withdrawal of groundwater

7. The depth of water table 15'

8. So far as it may be available, the type, size & depth of each well or the  
general specifications of any other works for the withdrawal of groundwater

5 7/8" casing, 30'

9. The estimated amount of groundwater withdrawn each year 3,000,000 gallons

10. The log of formations encountered in the drilling of each well if available

Clay

11. Such other information of a similar nature as may be useful in carrying out  
the policy of this act, including reference to book & page of any county  
record

Signature of Owner Viola Sweeney

Date Dec. 30, 1963

STATE OF MONTANA, ss. 108749  
County of Beaverhead.

I hereby certify that the within instrument  
was filed in my office on the 31 day  
of Dec A. D. 1963 at 22 min.  
past 8 o'clock, A. M. and recorded on  
page 363-4 of Book 174 of  
Water Records of Beaverhead  
County, Montana.

Attest my hand and seal

Carolyn J. Sage  
County Recorder

By

Deputy


Fee \$

DECLARATION OF VESTED GROUNDWATER RIGHTS  
(Under Ch. 237, Montana Session Laws, 1964)

RECEIVED  
JAN 15 1964

1. Mrs. Viola Sweeney et al of Dell, Montana  
(Name of Appropriator) (Address) (Town)

County of Beaverhead State of Montana  
have appropriated groundwater according to the Montana Laws in effect prior to  
January 1, 1962, as follows.



Indicate point of appropriation & place of use, if possible. Each small sq. represents 10 acres.

2. The beneficial use on which the claim is based  
Stock

3. Date or approximate date of earliest beneficial use; and how continuous the use has been  
Nov. 26, 1956 continuous use.

4. The amount of groundwater claimed (in miner's inches or gallons per minute) 10 g.p.m.

5. If used for irrigation give the acreage and description of the lands to which water has been applied and name of the owner thereof

6. The means of withdrawing such water from the ground & the location of each well or other means of withdrawal submersible pump

7. The date of commencement & completion of the construction of the well, wells, or other works for withdrawal of groundwater Nov. 26, 1956 to Nov. 29, 1956

8. The depth of water table 15'

9. So far as it may be available, the type, size & depth of each well or the general specifications of any other works for the withdrawal of groundwater  
5 5/8" well casing 78'

10. The estimated amount of groundwater withdrawn each year

11. The log of formations encountered in the drilling of each well if available  
20' gray clay and rocks  
20' to 78' in gray clay  
finished in coarse sand.

12. Such other information of a similar nature as may be useful in carrying out the policy of this act, including reference to book & page of any county record

Signature of Owner Viola Sweeney

Date Dec. 30, 1963

STATE OF MONTANA  
County of Beaverhead ss. 10875

I hereby certify that the within instrument was filed in my office on the 31 day of Dec A.D. 1963 at 24 min. past 8 o'clock A. M. and recorded on page 367-8 of Book 174 of Water Records of Beaverhead County, Montana.

Attest my hand and seal,  
Carolyn J. Sager  
County Recorder

By \_\_\_\_\_ Deputy  
For \$ \_\_\_\_\_

## GROUNDWATER INDEX

Page 1 of 1

County Beaverhead

Twp.

155

**Rge.**

9u

[illegible]

File No. ....

T. 15 S. R. 9 W.

DUPLICATE

County Beaverhead

STATE OF MONTANA  
ADMINISTRATOR OF GROUNDWATER CODE  
OFFICE OF STATE ENGINEER

**Notice of Completion of Groundwater Appropriation  
Without Well**

STATE ENGINEER

(Under Chapter 237 Montana Session Laws, 1961)

Est Original 1900

Date of Appropriation of Groundwater 23 Dec 1963Owner Dan Deffen Address Dell MontanaContractor (if any) NoneAddress of Contractor —Date Started — Date Completed —

Describe means of obtaining groundwater without a well "as by sub-irrigation and other natural processes". Include depth to water when applicable.

Natural groundwater flow

Quantity of water developed and used with explanation of method used to measure or estimate such amount. If use is intermittent

estimate approximate lengths of periods of use

10 gallons Per MinuteMay thru Oct

Signature of Owner

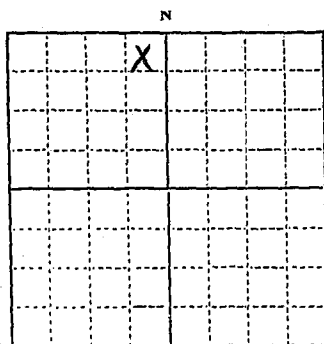
Date 23 Dec 1963

This form to be prepared by contractor (if any), otherwise by the owner.

Three copies of this notice are to be filed with the County Clerk and Recorder of the county in which the works are located.

Please answer all questions. If not applicable, so state, otherwise the form will be returned.

Original to the County Clerk and Recorder; duplicate to the State Engineer; Triplicate to the Montana Bureau of Mines and Geology and Quadruplicate for the Appropriator.

NE 1/4 NW Sec. 16 T. 15 S. R. 9 W.

Indicate point of appropriation and place of use, if possible.

16482

STATE OF MONTANA, ' 50.  
County of Beaverhead.

108486

I hereby certify that the within instrument  
was filed in my office on the 22 day  
of Dec A. D. 1963 at 11 min.  
past 16 o'clock, PM and recorded on  
page 229 of Book 133 of  
Plat Records of Beaverhead  
County, Montana.

Attest my hand and seal.

Carolyn J. Sager  
County Recorder

By \_\_\_\_\_

Deputy

Fee \$ 4.00

## GROUNDWATER INDEX

Page 7 of       

County Beaverhead Twp. 155 Rge. 7w

[illegible]

glw-

STATE WATER CONSERVATION BOARD  
FEB 23 1967

Beaverhead Printers, Dillon, Montana

File No. ....  
DUPLICATE

BWS ..... McDermott  
Butterfield ..... McElroy  
Coyne ..... McElroy  
Darlington ..... Sullivan  
Dicker

T. 15 S. R. 7 W.  
County. Beaverhead

STATE OF MONTANA  
ADMINISTRATOR OF GROUNDWATER CODE  
OFFICE OF STATE ENGINEER

### Notice of Completion of Groundwater Appropriation Without Well

(Under Chapter 237 Montana Session Laws, 1961)

Date of Appropriation of Groundwater. 1-17-67

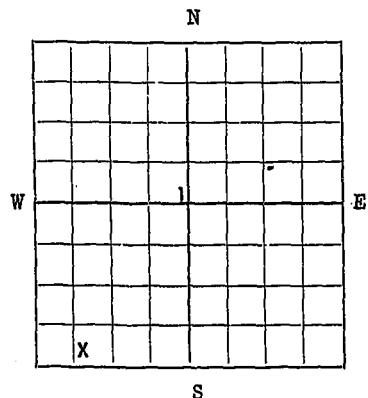
Bureau of Land  
Owner. Management Address. Dillon, Montana

Contractor (if any) .....

Address of Contractor .....

Date Started. 7-1-66 Date Completed. 7-25-66

Describe means of obtaining groundwater without a well "as by sub-irrigation and other natural processes". Include depth to water when applicable. Developed seepage area with the water piped to a circular steel stockwater tank of .750 gallon capacity.



Quantity of water developed and used with explanation of method used to measure or estimate such amount. If use is intermittent estimate approximate lengths of periods of use. 4 gallons per minute. Measured by using 1 gallon measuring can, watch. Livestock use May 1 - November 1. Game use - all year.

SW 1/4 SW 1/4 Sec. 1 T15S. R7W.  
Indicate point of appropriation and place of use, if possible.

Signature of Owner. R. M. Eldred  
District Manager  
Date. 1-18-67

This form to be prepared by contractor (if any), otherwise by the owner.

Three copies of this notice are to be filed with the County Clerk and Recorder of the county in which the works are located.

Please answer all questions. If not applicable, so state, otherwise the form will be returned.

Original to the County Clerk and Recorder; duplicate to the State Engineer; Triplicate to the Montana Bureau of Mines and Geology and Quadruplicate for the Appropriator.

41746

116544

STATE OF MONTANA, ss.  
County of Beaverhead, )

I hereby certify that the within instrument was filed in my office on the 19 day of  
Jan. A. D. 1967 at 3.1 min. past 2 o'clock P. M.  
on page 619 of Book 133 of W&A Records of Beaverhead County.

Attest my hand and seal.

By 400 Deputy

L. J. J. J. County Clerk

Fee \$ 4.00

8W3

STATE WATER CONSERVATION BOARD  
FEB 23 1967

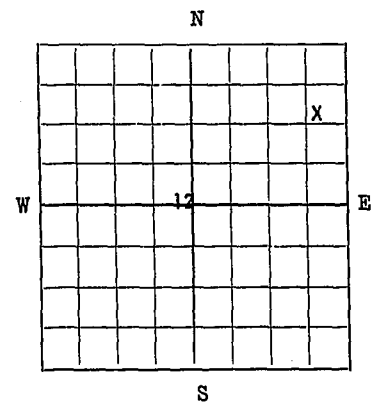
Beaverhead Printers, Dillon, Montana 12

File No. \_\_\_\_\_  
DUPLICATE  
Bills \_\_\_\_\_  
Bulwerin \_\_\_\_\_  
Costa \_\_\_\_\_  
Dakota \_\_\_\_\_  
McDonnell \_\_\_\_\_  
McNulty \_\_\_\_\_  
Morton \_\_\_\_\_  
Sullivan \_\_\_\_\_  
STATE OF MONTANA  
ADMINISTRATOR OF GROUNDWATER CODE  
OFFICE OF STATE ENGINEER  
T. 15 S. R. 7 W.  
County Beaverhead

**Notice of Completion of Groundwater Appropriation  
Without Well**

(Under Chapter 237 Montana Session Laws, 1961)

Date of Appropriation of Groundwater 1-17-67  
Bureau of Land  
Owner Management Address Dillon, Montana  
Contractor (if any) \_\_\_\_\_  
Address of Contractor \_\_\_\_\_  
Date Started 7-1-66 Date Completed 7-25-66



Describe means of obtaining groundwater without a well "as by sub-irrigation and other natural processes". Include depth to water when applicable. A developed seepage area with the water piped to a circular steel stockwater tank of 750 gallons capacity.

Quantity of water developed and used with explanation of method used to measure or estimate such amount. If use is intermittent estimate approximate lengths of periods of use 5 gallons per minute. Used a one gallon can and watch to measure the flow. Livestock use May 1 - November 1. Game use - all year.

NE 1/4 NE 1/4 Sec. 12 T. 15 S. R. 7 W.  
Indicate point of appropriation and place of use, if possible.

Signature of Owner R. M. Elden  
District Manager  
Date 1-18-67

This form to be prepared by contractor (if any), otherwise by the owner.

Three copies of this notice are to be filed with the County Clerk and Recorder of the county in which the works are located.

Please answer all questions. If not applicable, so state, otherwise the form will be returned.

Original to the County Clerk and Recorder; duplicate to the State Engineer; Triplicate to the Montana Bureau of Mines and Geology and Quadruplicate for the Appropriator.

41748

STATE OF MONTANA, } ss.  
County of Beaverhead, }

116546


I hereby certify that the within instrument was filed in my office on the 19 day of  
Jan A. D. 1967, at 33 min. past 2 o'clock P. M. and recorded  
on page 623 of Book 122 of Water Records of Beaverhead County, Montana.  
Attest my hand and seal,  
By Larry J. Sage Deputy County Recorder  
Fee \$ 4.00

OFFICE OF STATE ENGINEER

DECLARATION OF VESTED GROUNDWATER RIGHTS  
(Under Ch. 237, Montana Session Laws, 1961)

1. Powers D Ranch of PO Box 998 ELINE MT  
(Name of Appropriator) (Address) (Town)

County of Beaverhead State of Montana  
have appropriated groundwater according to the Montana Law in effect prior to  
January 1, 1962, as follows:



NE 3E Sec 22 T15 R7N

Indicate point of appropriation & place of use, if possible. Each small sq. represents 10 acres.

2. The beneficial use on which the claim is based  
Domestic & Stock

3. Date of approximate date of earliest beneficial use, and how continuous the use has been  
1921 Continuous from April to June

4. The amount of groundwater claimed in inches or gallons per minute  
10 G.P.M.

5. If used for irrigation, give the acreage and description of the lands to which water has been applied and name of the owner thereof

6. The means of withdrawing such water from the ground & the location of each well or other means of withdrawal  
Pump hand

7. The date of commencement of construction of the well, wells, or other works for withdrawal  
Unknown

8. The depth of water table  
10'

9. So far as it may be available, the type, size & depth of each well or the general specifications of any other works for the withdrawal of groundwater

10. The estimated amount of groundwater withdrawn each year  
Unknown

11. The log of formations encountered in the drilling of each well if available  
Unknown

12. Such other information of a similar nature as may be useful in carrying out the policy of this act, including reference to book & page by county record

Signature of Owner Powers D Ranch  
Jack Powers

Date Dec 30 1963

STATE OF MONTANA, ss. 108760  
County of Beaverhead.

I hereby certify that the within instrument was filed in my office on the 31 day of Dec A. D. 1963 at 33 min. past 8 o'clock, P. M. and recorded on page 385-6 of Book 174 of Water Records of Beaverhead County, Montana.

Attest my hand and seal

Carolyn J. Sager  
County Recorder

By \_\_\_\_\_ Deputy

Fee \$ \_\_\_\_\_

GROUNDWATER INDEX

Page 1 of 1

County Beaverhead Twp. 155 Rge. 6W

[illegible]

File No. ....

T. 15 S. R. 6 W.

DUPLICATE

County Beaverhead

STATE OF MONTANA  
ADMINISTRATOR OF GROUNDWATER CODE  
OFFICE OF STATE ENGINEER

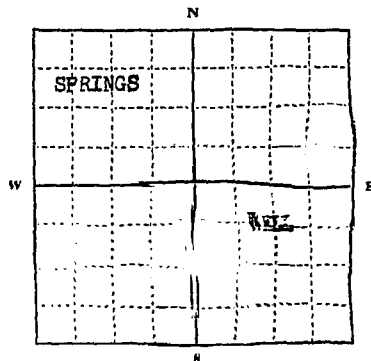
## Declaration of Vested Groundwater Rights

(Under Chapter 237, Montana Session Laws, 1961)

RECEIVED  
JAN 15 1964  
STATE ENGINEER

1. Ors Roselle, of Montana  
(Name of Appropriator) (Address) (Town)

County of Beaverhead have appropriated groundwater according to the Montana laws in effect prior to January 1, 1962, as follows:



N.W. 1/4 Sec. 2 T. 15 R. 6 W.

Indicate point of appropriation and place of use, if possible. Each small square represents 10 acres.

2. The beneficial use on which the claim is based. Domestic Irrigation, An Other useful and Beneficial purposes

3. Date or approximate date of earliest beneficial use; and how continuous the use has been. June 25, 1914 Continuous

4. The amount of groundwater claimed (in cubic feet or gallons per minute). 302 cubic feet per minute

5. If used for irrigation, give the acreage and description of the lands to which water has been applied and name of the owner thereof

Ors Roselle

6. The means of withdrawing such water from the ground and the location of each well or other means of withdrawal. Pump  
302 gallons per minute

7. The date of commencement and completion of the construction of the well, wells, or other works for withdrawal of groundwater. October 1961

8. The depth of water table. Not available

9. So far as it may be available, the type, size and depth of each well or the general specifications of any other works for the withdrawal of groundwater. 6 inch casing well 302 feet deep

10. The estimated amount of groundwater withdrawn each year. Not available

11. The log of formations encountered in the drilling of each well if available. Not available

12. Such other information of a similar nature as may be useful in carrying out the policy of this act, including reference to book and page of any county record. Notice of water appropriation dated June 27, 1914  
Recorded June 28, 1914 Vol. 59 Page 595

Signature of Owner Ors Roselle

Date Dec 30, 1963

Three copies to be filed by the owner with the County Clerk and Recorder of the county in which the well is located.

Please answer all questions. If not applicable, so state, otherwise the form will be returned.

Original to the County Clerk and Recorder; Duplicate to the State Engineer; Triplicate to the Montana Bureau of Mines and Geology, and Quadruplicate for the Appropriator.

32338

STATE OF MONTANA, 108727  
County of Beaverhead, ss.

I hereby certify that the within instrument  
filed in my office on the 31 day  
Dec. A. D. 1963 at min.  
past 8:00 o'clock P. M. and recorded on  
page 319-20 of Book 174 of  
Water Records of Beaverhead  
County, Montana.

Attest my hand and seal  
*Carlton J. Sage*  
County Recorder

By \_\_\_\_\_ Deputy

Fee \$.