3 GW 2 Revised 1969
13—3M—10/69

County: Beaverhead

STATE OF MONTANA
ADMINISTRATOR OF GROUNDWATER CODE
MONTANA WATER RESOURCES BOARD

NOTICE OF COMPLETION OF GROUNDWATER APPROPRIATION BY MEANS OF WELL

Developed after January 1, 1962

(Under Chapter 237 Montana Session Laws, 1961, as amended)

This form to be prepared by driller, and three copies to be filed by the **owner** with the County Clerk and Recorder in the county in which the well is located, last copy to be retained by driller.

Please answer all questions. If not applicable, so state, otherwise the form may be returned.

Owner John Cave

Address Melrose, Montana 59743

For Administrator's Use
File 127405
MARCH 16, 1971
10:50 AM
GW 1

Date well started Mar. 4, 1971

completed Mar. 5, 1971

Type of well Drilled (Dug, driven, bored or drilled)

Equipment used Churn drill (Churn drill, rotary or other)

Water Use: Domestic ☒ Municipal ☐ Stock ☒ Irrigation ☐

Industrial ☐ Drainage ☐ Other ☐* Garden/Lawn ☐

*Describe

USE: If used for irrigation, industrial, drainage or other. Explain, state number of acres and location or other data (i.e. Lot, Block and Addition).

ESTIMATED ANNUAL WITHDRAWAL

Size of Drilled Hole	Size and Weight of Casing	From (Feet)	To (Feet)	PERFORATIONS Kind Size	From (Feet)	To (Feet)
6"	6 5/8" 17 lb. Prime Sreel	0	30	None		

N
W E
S

Static water level 9 ft.*
Pumping water level 16 ft.*
at 20 gallons per minute, measured 60 minutes after pumping began.
*Measured from ground level.
Well developed by Bailing for 1 hours.
Power Pump HP
Remarks: (Gravel packing, cementing, packers, type of shutoff) none

NE¼SW¼ NE¼ Sec. 5 DRB
T. 7 N R. 8 E
(S) (W)

INDICATE LOCATION OF WELL AND PLACE OF USE, IF POSSIBLE. EACH SMALL SQUARE REPRESENTS 40 ACRES.

Driller's Signature Carl F. Hollenstein

Driller's Address P.O. Box 5, Dillon, Montana 59725

LICENSE NO. 9

DRILLER'S LOG

Indicate the character, color, thickness of strata such as soil, clay, sand, gravel, shale, sandstone, etc. Show depth at which water is found and height to which water rises in well.

Top of Ground (Elev. above sea level)

From (Feet)	To (Feet)	
0	3	surface dirt & clay
3	18	gravel & sand
	9	static level
	16	pumping level @ 20 g.p.m.
18	28	sand & gravel clay bound
28	30	water bearing fine gravel & sand
	30	finished well

Show exact depth of bottom

48233

STATE OF MONTANA, County of Beaverhead, ss. I hereby certify that the within instrument was filed in my office on the 16 day of March A.D. 1971 at 50 min. past 10 o'clock A M. and recorded on page [illegible] of book [illegible] Records of Beaverhead County, Montana.
Attest my hand and seal.
By [illegible] Deputy
[illegible] County Recorder
Fee $[illegible]

127405

County BEAVERHEAD

3 GW 2 Revised 1969
13—3M—10/69

STATE OF MONTANA
ADMINISTRATOR OF ~~GROUNDWATER CODE~~
MONTANA WATER RESOURCES BOARD

NOTICE OF COMPLETION OF GROUNDWATER APPROPRIATION BY MEANS OF WELL

Developed after January 1, 1962

(Under Chapter 237 Montana Session Laws, 1961, as amended)

MAR 18 1971

This form to be prepared by driller, and three copies to be filed by the owner with the County Clerk and Recorder in the county in which the well is located, last copy to be retained by driller. Please answer all questions. If not applicable, so state, otherwise the form may be returned.

For Administrator's Use
File 127405
MARCH 16, 1971
10:50 AM
GW 1

Owner [illegible]

Address [illegible] 59725

Date well started [illegible], 1971

completed [illegible], 1971

Type of well [illegible] (Dug, driven, bored or drilled)

Equipment used [illegible] (Churn drill, rotary or other)

Water Use: Domestic ☐ Municipal ☐ Stock ☐ Irrigation ☐

Industrial ☐ Drainage ☐ Other ☐* Garden/Lawn ☐

*Describe

USE: If used for irrigation, industrial, drainage or other. Explain, state number of acres and location or other data (i.e. Lot, Block

DRILLER'S LOG

Indicate the character, color, thickness of strata such as soil, clay, sand, gravel, shale, sandstone, etc. Show depth at which water is found and height to which water rises in well.

Top of Ground [illegible] (Elev. above sea level)

From (Feet)	To (Feet)	
[illegible]	3	[illegible]
3	18	[illegible]
[illegible]	[illegible]	[illegible]
[illegible]	[illegible]	[illegible]
[illegible]	[illegible]	[illegible]
[illegible]	[illegible]	[illegible]
[illegible]	[illegible]	[illegible]

3-GW-2 Revised 1969
13—IM—10/69

STATE OF MONTANA
ADMINISTRATOR OF ~~GROUNDWATER CODE~~
MONTANA WATER RESOURCES BOARD

NOTICE OF COMPLETION OF GROUNDWATER APPROPRIATION BY MEANS OF WELL

MAR 18 1971

Developed after January 1, 1962

(Under Chapter 237, Montana Session Laws, 1961, as amended)

This form to be prepared by driller and three copies to be filed by the owner with the County Clerk and Recorder in the county in which the well is located; last copy to be retained by driller. Please answer all questions. If not applicable, so state, otherwise the form may be returned.

Owner [illegible]

Address [illegible]

Date well started [illegible], 1971

completed [illegible], 1971

Type of well [illegible]
(Dug, driven, bored or drilled)

Equipment used [illegible]
(Churn drill, rotary or other)

Water Use: Domestic ☐ Municipal ☐ Stock ☐ Irrigation ☐

Industrial ☐ Drainage ☐ Other ☐* Garden/Lawn ☐

*Describe

USE: If used for irrigation, industrial, drainage or other. Explain, state number of acres and location or other data (i.e. Lot, Block and Addition).

ESTIMATED ANNUAL WITHDRAWAL

Size of Drilled Hole	Size and Weight of Casing	From (Feet)	To (Feet)	PERFORATIONS Kind Size	From (Feet)	To (Feet)
5"	6 5/8" 17 lb. [illegible]	0	30	None		

For Administrator's Use
File 127405
March 16, 1971
10:59 AM
GW 1

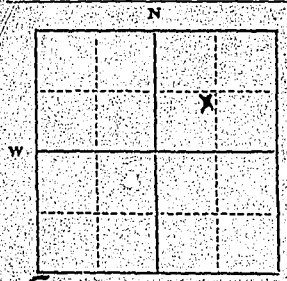

NE SW¼ NE ¼ Sec. 5
T. 7 N (S) R. 8 E (W)

Static water level [illegible] ft.*
Pumping water level [illegible] ft.*
at [illegible] gallons per minute,
measured [illegible] minutes after pumping began.
*Measured from ground level.
Well developed by [illegible]
for [illegible] hours.
Power [illegible] Pump [illegible] HP
Remarks: (Gravel packing, cementing, packers, type of shutoff)

INDICATE LOCATION OF WELL AND PLACE OF USE, IF POSSIBLE. EACH SMALL SQUARE REPRESENTS 40 ACRES.

Driller's Signature [illegible]

Driller's Address [illegible]

LICENSE NO. [illegible]

DRILLER'S LOG

Indicate the character, color, thickness of strata such as soil, clay, sand, gravel, shale, sandstone, etc. Show depth at which water is found and height to which water rises in well.

Top of Ground (Elev. above sea level)

From (Feet)	To (Feet)	
[illegible]		

Show exact depth of bottom

[illegible]

GW

Approved Stock Form—State Publishing Co., Helena, Montana—41921

File No.

T 7S R 8 W

DUPLICATE

County Beaverhead

STATE OF MONTANA
ADMINISTRATOR OF GROUNDWATER CODE
OFFICE OF STATE ENGINEER

RECEIVED
JAN 15 1964
STATE ENGINEER

Declaration of Vested Groundwater Rights

(Under Chapter 237, Montana Session Laws, 1961)

1. George A. Rebich (Name of Appropriator), of Dillon (Address) (Town)
County of Beaverhead State of Montana
have appropriated groundwater according to the Montana laws in effect prior to January 1, 1962, as follows:



W½ SW ¼ Sec. 5 T 7S R. 8W

Indicate point of appropriation and place of use, if possible. Each small square represents 10 acres.

2. The beneficial use on which the claim is based well by house used for household, stock water, irrigation of lawn and garden. Well by barn used for stock water and irrigation of field.

3. Date or approximate date of earliest beneficial use, and how continuous the use has been Spring of 1881 and continuously since that date for both wells.

4. The amount of groundwater claimed (in miner's inches or gallons per minute) by house--365,000 gal. per minute. Well by barn--460 gal. per minute

5. If used for irrigation, give the acreage and description of the lands to which water has been applied and name of the owner thereof Well by house used to irrigate lawn 200' x 80', garden 100' x 80'. By barn used to irrigate field totaling approximately 25 acres. Owners--Geo. A. & Jane E. Rebich

6. The means of withdrawing such water from the ground and the location of each well or other means of withdrawal Well by house--electric pump. Well by barn--tractor powered water level from 1940 et. seq. until about yr. year 1952. Electric powered pump before and after above period

7. The date of commencement and completion of the construction of the well, wells, or other works for withdrawal of groundwater Well by house--1881. Well dug to depth of approx. 62 ft in 1940. Well by barn--dug well with increased usage. 6" casing installed about 1942.

8. The depth of water table. By house--30 ft. By barn--20 ft.

9. So far as it may be available, the type, size and depth of each well or the general specifications of any other works for the withdrawal of groundwater. By house--4" casing--62 ft. deep. By barn--6" casing--60 ft. deep.

10. The estimated amount of groundwater withdrawn each year Well by house--365,000 gal.
" by barn--120,032,000 gal. **

11. The log of formations encountered in the drilling of each well if available. ---not available

-- ** used over a period of 180 days during irrigating season with additional water for stock water purposes during remainder of year --

12. Such other information of a similar nature as may be useful in carrying out the policy of this act, including reference to book and page of any county record none

Signature of Owner George A. Rebich

Date Dec. 31, 1963

Three copies to be filed by the owner with the County Clerk and Recorder of the county in which the well is located.

Please answer all questions. If not applicable, so state, otherwise the form will be returned.

Original to the County Clerk and Recorder; Duplicate to the State Engineer; Triplicate to the Montana Bureau of Mines and Geology, and Quadruplicate for the Appropriator.

32521

108910

STATE OF MONTANA, } ss.
County of Beaverhead }

I hereby certify that the within instrument was filed in my office on the 31 day of Dec A.D. 1963 at 3 min past 11 o'clock A M. and recorded in Book 174 of Water Records of Beaverhead County, Montana, page 521-2

Attest my hand and seal.

Evelyn J. Boge
County Recorder

By _____ Deputy

Fee $

STATE OF MONTANA
ADMINISTRATOR OF GROUNDWATER CODE
OFFICE OF STATE ENGINEER

County Beaverhead

R 7S-8W 5

JAN 15 1964

STATE ENGINEER

DECLARATION OF VESTED GROUNDWATER RIGHTS
(Under Ch. 237, Montana Session Laws, 1961)

Lee or Orla South, of Box 895 Dillon
(Name of Appropriator) (Address) (Town)

County of Beaverhead State of Montana
have appropriated groundwater according to the Montana Laws in effect prior to January 1, 1962, as follows:

and Lot 3
SE ¼ NW¼ Sec. 5 T7S R. 8W
Indicate point of appropriation & place of use, if possible. Each small sq. represents 10 acres.

2. The beneficial use on which the claim is based Domestic and Stock

3. Date or approximate date of earliest beneficial use; and how continuous the use has been 1905

4. The amount of groundwater claimed (in miner's inches or gallons per minute) 30 gal. per minute

5. If used for irrigation, give the acreage and description of the lands to which water has been applied and name of the owner thereof

6. The means of withdrawing such water from the ground & the location of each well or other means of withdrawal Electric Pump

7. The date of commencement & completion of the construction of the well, wells, or other works for withdrawal of groundwater Dug well originally — Later was drilled — Exact date unknown.

8. The depth of water table 5 ft.

9. So far as it may be available, the type, size & depth of each well or the general specifications of any other works for the withdrawal of groundwater Drilled, 6 in. casing, 40 ft. (depth)

10. The estimated amount of groundwater withdrawn each year 200,000 gal.

11. The log of formations encountered in the drilling of each well if available unavailable

12. Such other information of a similar nature as may be useful in carrying out the policy of this act, including reference to book & page of any county record

Signature of Owner Lee South Orla South

Date Dec. 31, 1963

108689

STATE OF MONTANA, } ss.
County of Beaverhead.

I hereby certify that the within instrument was filed in my office on the 30 day of Dec A. D. 19 63 at 14 min. past 5:00 o'clock P. M and recorded on page 223-4 of Book 174 of Water Records of Beaverhead County, Montana.

Attest my hand and seal,

Evelyn J. Sage
County Recorder

By
Deputy

Fee $

32290

3 GW 22 Revised 1969
STATE PUBLISHING COMPANY

RECEIVED
JUN 26 1972

County Beaverhead

STATE OF MONTANA
ADMINISTRATOR, GROUNDWATER CODE
MONTANA WATER RESOURCES BOARD
MONTANA DEPARTMENT OF NATURAL RESOURCES AND CONSERVATION

NOTICE OF COMPLETION OF GROUNDWATER APPROPRIATION BY MEANS OF WELL
Developed after January 1, 1962

(Under Chapter 237, Montana Session Laws, 1961, as amended)

This form, to be prepared by driller, and three copies, to be filed by the owner with the County Clerk and Recorder in the county in which the well is located, last copy to be retained by driller. Please answer all questions. If not applicable, so state, otherwise the form may be returned.

Owner Gayle Stark

Address Dillon, Montana

Date well started 2-15-72

completed 2-20-72

Type of well drilled (Dug, driven, bored or drilled)

Equipment used cable tool (Churn drill, rotary or other)

Water Use: Domestic ☑ Municipal ☐ Stock ☐ Irrigation ☐

Industrial ☐ Drainage ☐ Other ☐* Garden/Lawn ☐

*Describe

USE: If used for irrigation, industrial, drainage or other: Explain, state number of acres and location or other data (i.e. Lot, Block and Addition)

ESTIMATED ANNUAL WITHDRAWAL 1,000,000 Gal.

For Administrator's Use
File 13148
June 22 1972 4:45 p.m.
GW

Size of Drilled Hole	Size and Weight of Casing	From (Feet)	To (Feet)	PERFORATIONS Kind Size	From (Feet)	To (Feet)
6"	6 5/8 18.97#	+1	38	torch 4x6"	33	38

N / W / E / S

SW ¼ NW ¼ Sec. 5
T. 7 N R. 8 E

Static water level 10 ft.*
Pumping water level 12 ft.*
at 15 gallons per minute, measured 120 minutes after pumping began.
*Measured from ground level.
Well developed by bailer
for 2 hours.
Power elc Pump 1/3 HP
Remarks: (Gravel packing, cementing, packers, type of shutoff)

INDICATE LOCATION OF WELL AND PLACE OF USE, IF POSSIBLE. EACH SMALL SQUARE REPRESENTS 40 ACRES.

Driller's Signature Briggs Drilling Contractor

Driller's Address P.O. Box 1683 Dillon, Montana

Richard Briggs Richard Briggs LICENSE NO. 146

DRILLER'S LOG

Indicate the character, color, thickness of strata such as soil, clay, sand, gravel, shale, sandstone, etc. Show depth at which water is found and height to which water rises in well.

Top of Ground (Elev. above sea level) ft.

From (Feet)	To (Feet)	
0	25	gravel & boulders
25	33	cemented gravel
33	38	gravel (water)

Show exact depth of bottom

50701

131142

STATE OF MONTANA, County of Beaverhead ss. I hereby certify that the within instrument was filed in my office on the 22 day of June A.D. 1972 at 45 min. past [illegible] o'clock A.M. and recorded on page 413 of book 204, Records of Beaverhead County, Montana.

Attest my hand and seal

By [illegible] Deputy

[illegible] County Recorder

Fee $ 4.00

Gayle Stark
P. O. Box 72-S
Dillon

state number of acres and location or other data (i.e. Lot, Block and Addition). .....

ESTIMATED ANNUAL WITHDRAWAL [illegible]

Size of Drilled Hole	Size and Weight of Casing	From (Feet)	To (Feet)	PERFORATIONS Kind Size	From (Feet)	To (Feet)
6"	6 5/8" 17.97	+1	38	torch [illegible]	33	38

N

W E

S

Static water level [illegible] ft.*
Pumping water level [illegible] ft.*
at [illegible] gallons per minute,
measured [illegible] minutes after pumping began.
*Measured from ground level.
Well developed by [illegible]
for [illegible] hours.
Power [illegible] Pump [illegible] HP
Remarks: (Gravel packing, cementing, packers, type of shutoff) .....

SW ¼ NW ¼ Sec. 5
T. 7 50 ~~N~~ S R. 8 ~~E~~ W

INDICATE LOCATION OF WELL AND PLACE OF USE, IF POSSIBLE.
EACH SMALL SQUARE REPRESENTS 40 ACRES.

Driller's Signature Riggs Drilling Contractor

Driller's Address [illegible] Box 10[illegible] Dillon, Montana

[illegible] LICENSE NO. .....

_____ Show exact depth of bottom

50,701

3 GW 2 Revised 1969
STATE PUBLISHING COMPANY

MONTANA DEPARTMENT OF NATURAL RESOURCES AND CONSERVATION

JUN 26 1972

County [illegible]

STATE OF MONTANA
ADMINISTRATOR OF GROUNDWATER CODE
MONTANA WATER RESOURCES BOARD

NOTICE OF COMPLETION OF GROUNDWATER APPROPRIATION BY MEANS OF WELL

Developed after January 1, 1962

(Under Chapter 237 Montana Session Laws, 1961, as amended)

This form to be prepared by driller, and three copies to be filed by the owner with the County Clerk and Recorder in the county in which the well is located, last copy to be retained by driller.

Please answer all questions. If not applicable, so state, otherwise the form may be returned.

Owner Gayle Stark

Address Dillon, Montana

Date well started [illegible]

completed [illegible]

Type of well [illegible] (Dug, driven, bored or drilled)

Equipment used [illegible] (Churn drill, rotary or other)

Water Use: Domestic ☑ Municipal ☐ Stock ☐ Irrigation ☐

Industrial ☐ Drainage ☐ Other ☐* Garden/Lawn ☐

*Describe

USE: If used for irrigation, industrial, drainage or other. Explain, state number of acres and location or other data (i.e. Lot, Block and Addition).

ESTIMATED ANNUAL WITHDRAWAL [illegible]

Size of Drilled Hole	Size and Weight of Casing	From (Feet)	To (Feet)	PERFORATIONS Kind Size	From (Feet)	To (Feet)
[illegible]	[illegible]	[illegible]	[illegible]	[illegible]	33	[illegible]

N

W E

S

Static water level [illegible] ft.*
Pumping water level [illegible] ft.*
at [illegible] gallons per minute, measured [illegible] minutes after pumping began.
*Measured from ground level.
Well developed by [illegible]
for [illegible] hours.
Power [illegible] Pump [illegible] HP
Remarks: (Gravel packing, cementing, packers, type of shutoff)

SW¼ NW¼ Sec. 5
T. 7 50 ~~N~~ S R. 8 ~~E~~ W

INDICATE LOCATION OF WELL AND PLACE OF USE, IF POSSIBLE. EACH SMALL SQUARE REPRESENTS 40 ACRES.

Driller's Signature [illegible] Drilling Contractor

Driller's Address [illegible] Dillon, Montana

[illegible] LICENSE NO.

DRILLER'S LOG

Indicate the character, color, thickness of strata such as soil, clay, sand, gravel, shale, sandstone, etc. Show depth at which water is found and height to which water rises in well.

Top of Ground (Elev. above sea level)

From (Feet)	To (Feet)	

Show exact depth of bottom

50,701

3 GW-2 Revised 1969
13—3M—10/69

MONTANA WATER RESOURCES BOARD
RECEIVED
JAN 27 1970

County Beaverhead

STATE OF MONTANA
ADMINISTRATOR OF GROUNDWATER CODE
MONTANA WATER RESOURCES BOARD

NOTICE OF COMPLETION OF GROUNDWATER APPROPRIATION BY MEANS OF WELL

Developed after January 1, 1962

(Under Chapter 237, Montana Session Laws, 1961, as amended)

This form to be prepared by driller, and three copies to be filed by the owner with the County Clerk and Recorder in the county in which the well is located, last copy to be retained by driller. Please answer all questions. If not applicable, so state, otherwise the form may be returned.

Owner Fred Weber

Address Dillon, Montana

Date well started 12-30-69

completed 1-3-69

Type of well: Drilled (Dug, driven, bored or drilled)

Equipment used cable tool (Churn drill, rotary or other)

Water Use: Domestic ☑ Municipal ☐ Stock ☐ Irrigation ☐

Industrial ☐ Drainage ☐ Other ☐* Garden/Lawn ☐

*Describe

USE: If used for irrigation, industrial, drainage or other, Explain, state number of acres and location or other data (i.e. Lot, Block and Addition):

ESTIMATED ANNUAL WITHDRAWAL 6,500,000 Gal

For Administrator's Use:
File 124740
Jan 21 1970
GW 1

Size of Drilled Hole	Size and Weight of Casing	From (Feet)	To (Feet)	PERFORATIONS Kind Size	From (Feet)	To (Feet)
6"	6 5/8 18.97	-5	34	4x6x14	28	34

N / W / E / S

Static water level 10 ft.*
Pumping water level 14 ft.*
at 20 gallons per minute,
measured 60 minutes after pumping began.
*Measured from ground level.
Well developed by bailer
for 2 hours.
Power ____ Pump ____ HP
Remarks: (Gravel packing, cementing, packers, type of shutoff)

NW ¼ NW ¼ Sec. 5
T. 7 S R. 8 W

INDICATE LOCATION OF WELL AND PLACE OF USE, IF POSSIBLE. EACH SMALL SQUARE REPRESENTS 40 ACRES.

Driller's Signature Beggs Drilling Contractor

Driller's Address Box 1083, Dillon, Montana

Richard Beggs LICENSE NO. 148

DRILLER'S LOG

Indicate the character, color, thickness of strata such as soil, clay, sand, gravel, shale, sandstone, etc. Show depth at which water is found and height to which water rises in well.

Top of Ground (Elev. above sea level)

From (Feet)	To (Feet)	
0	20	gravel, boulders
20	27	sand, gravel, clay
27	34	gravel (water)

34 Show exact depth of bottom

4610.0

STATE OF MONTANA
County of Beaverhead

I hereby certify that the within instrument was filed in my office on the 21st day of January A.D. 19 70 at 0 min past 11:00 o'clock A.M. and recorded on page 59-50 Bco. 198 of Beaverhead County, Montana

Attest my hand and seal

County Recorder

By

Deputy

Fee $ 4.00

INDEXED

County BEAVERHEAD

3 GW-2 Revised 1969
STATE PUBLISHING COMPANY

STATE OF MONTANA
ADMINISTRATOR OF GROUNDWATER CODE
MONTANA WATER RESOURCES BOARD

MONTANA WATER RESOURCES BOARD
RECEIVED
JUN 4 1971

NOTICE OF COMPLETION OF GROUNDWATER APPROPRIATION BY MEANS OF WELL

Developed after January 1, 1962

(Under Chapter 237 Montana Session Laws, 1961, as amended)

This form to be prepared by driller and three copies to be filed by the owner with the County Clerk and Recorder in the county in which the well is located, last copy to be retained by driller. Please answer all questions. If not applicable, so state, otherwise the form may be returned.

Owner John Williams

Address Dillon, Montana

Date well started May 18, 1971

completed May 19, 1971

Type of well Drilled (Dug, driven, bored or drilled)

Equipment used Churn drill (Churn drill, rotary or other)

Water Use: Domestic ☒ Municipal ☐ Stock ☐ Irrigation ☒

Industrial ☐ Drainage ☐ Other ☐* Garden/Lawn ☐

*Describe

USE: If used for irrigation, industrial, drainage or other. Explain, state number of acres and location or other data (i.e. Lot, Block and Addition) 2 acres garden & grass

ESTIMATED ANNUAL WITHDRAWAL 1,500,000

For Administrator's Use:
File June 2, 1971 11:00 A.M.
GW 1

Size of Drilled Hole	Size and Weight of Casing	From (Feet)	To (Feet)	PERFORATIONS Kind Size	From (Feet)	To (Feet)
6"	17 lb 6 5/8" O.D.	3½ up	37½	None		

N

W E

S

2.15 ACRES KNOWN AS TRACT No. 7

Static water level 9 ft.*
Pumping water level 12 ft.*
at 30 gallons per minute,
measured 30 minutes after pumping began.
*Measured from ground level.
Well developed by Bailing
for 1 hours.
Power Pump HP
Remarks: (Gravel packing, cementing, packers, type of shutoff)

SW ¼ NE ¼ Sec. 5
T. 7 S R. 8 E W

INDICATE LOCATION OF WELL AND PLACE OF USE, IF POSSIBLE.
EACH SMALL SQUARE REPRESENTS 40 ACRES.

Driller's Signature Carl P. Holleran

Driller's Address P.O. Box 5 Dillon, Montana 59725

LICENSE NO. 9

DRILLER'S LOG

Indicate the character, color, thickness of strata such as soil, clay, sand, gravel, shale, sandstone, etc. Show depth at which water is found and height to which water rises in well.

Top of Ground (Elev. above sea level)

From (Feet)	To (Feet)	
0	4	surface dirt
4	19	gravel & sand
9		static level
19	22	clay & sand
12		pumping level @ 30 gpm
22	37½	sand & gravel

37½' Show exact depth of bottom

48566

STATE OF MONTANA, County of Beaverhead ss. I hereby certify that the within instrument was filed in my office 2nd day of June A. D. 1971 at ____ min. past 11:00 o'clock A M. and recorded page 387-8 of book 201, Records of Beaverhead County, Montana.

Attest my hand and seal

By Theresa Sorenson Deputy

Margaret F. Thompson County Recorder

Fee $4.00

GW

Approved Stock Form—State Publishing Co., Helena, Montana—42234

File No. _____ T 7 S R 8 W

DUPLICATE

County _____

STATE OF MONTANA
ADMINISTRATOR OF GROUNDWATER CODE
OFFICE OF STATE ENGINEER

RECEIVED
JAN 14 1964
STATE ENGINEER

Declaration of Vested Groundwater Rights

(Under Chapter 237, Montana Session Laws, 1961)

I, E. D. P. Clark (Name of Appropriator) of Box 951 (Address) Dillon (Town)
County of Beaverhead State of Montana have appropriated groundwater according to the Montana laws in effect prior to January 1, 1962, as follows:



NE¼ SE¼ 16 7S 8W
¼ Sec. T R.

Indicate point of appropriation and place of use, if possible. Each small square represents 10 acres.

2. The beneficial use on which the claim is based water stock

3. Date or approximate date of earliest beneficial use, and how continuous the use has been Dec. 1 - 1961

4. The amount of groundwater claimed (in miner's inches or gallons per minute) 15 gal - per minute

5. If used for irrigation, give the acreage and description of the lands to which water has been applied and name of the owner thereof

6. The means of withdrawing such water from the ground and the location of each well or other means of withdrawal electric pump

7. The date of commencement and completion of the construction of the well, wells, or other works for withdrawal of groundwater Dec. 1 - 1961

8. The depth of water table 30 ft.

9. So far as it may be available, the type, size and depth of each well or the general specifications of any other works for the withdrawal of groundwater

10. The estimated amount of groundwater withdrawn each year 3000 Gallons

11. The log of formations encountered in the drilling of each well if available Gravel

12. Such other information of a similar nature as may be useful in carrying out the policy of this act, including reference to book and page of any county record

Signature of Owner E. D. P. Clark

Date 12-26-63

Three copies to be filed by the owner with the County Clerk and Recorder of the county in which the well is located.

Please answer all questions. If not applicable, so state, otherwise the form will be returned.

Original to the County Clerk and Recorder; Duplicate to the State Engineer; Triplicate to the Montana Bureau of Mines and Geology, and Quadruplicate for the Appropriator.

3221

108606

STATE OF MONTANA, ss.
County of Beaverhead.

I hereby certify that the within instrument was filed in my office on the 27 day of Dec A. D. 1963 at 22 min. past 4 o'clock, P M and recorded on page 85 of Book 174 of Water Records of Beaverhead County, Montana.

Attest my hand and seal,

Evelyn J. Sage
County Recorder

By _____ Deputy

Fee $ 4.00

GW 2 Revised 1969
STATE PUBLISHING COMPANY

RECEIVED
JAN 8 1973
DEPARTMENT OF NATURAL RESOURCES AND CONSERVATION

County Beaverhead

STATE OF MONTANA
ADMINISTRATOR OF GROUNDWATER CODE
MONTANA WATER RESOURCES BOARD

NOTICE OF COMPLETION OF GROUNDWATER APPROPRIATION BY MEANS OF WELL

Developed after January 1, 1962

(Under Chapter 237, Montana Session Laws, 1961, as amended)

This form to be prepared by driller, and three copies to be filed by the owner with the County Clerk and Recorder in the county in which the well is located, last copy to be retained by driller. Please answer all questions. If not applicable, so state, otherwise the form may be returned.

Owner Dwight Cook and Ellen F. Cook

Address Box 93

Dillon, Montana 59725

Date well started July 16, 1972

completed July 17, 1972

Type of well drilled (Dug, driven, bored or drilled)

Equipment used cable tool (Churn drill, rotary or other)

Water Use: Domestic ☒ Municipal ☐ Stock ☐ Irrigation ☐

Industrial ☐ Drainage ☐ Other ☐* Garden/Lawn ☐

*Describe

USE: If used for irrigation, industrial, drainage or other. Explain, state number of acres and location or other data (i.e. Lot, Block and Addition).

For Administrator's Use
File 132774
Jan. 8 1973
2:25 p.m.
GW 1

ESTIMATED ANNUAL WITHDRAWAL

Size of Drilled Hole	Size and Weight of Casing	From (Feet)	To (Feet)	PERFORATIONS Kind Size	From (Feet)	To (Feet)
6"	18.97 6 5/8	0	56	torch	50	56



Static water level 20 ft.*
Pumping water level 15 ft.*
at 15 gallons per minute,
measured 120 minutes after pumping began.
*Measured from ground level.
Well developed by bailer
for 3 hours.
Power Pump HP
Remarks: (Gravel packing, cementing, packers, type of shutoff)

SE ¼ NE ¼ Sec. 6
T. 7 N/S R. 8 E/W

INDICATE LOCATION OF WELL AND PLACE OF USE, IF POSSIBLE.
EACH SMALL SQUARE REPRESENTS 40 ACRES.

Driller's Signature Briggs Drilling Contractor

Driller's Address Box 1083 Dillon, Montana 59725

Larry Hanner LICENSE NO. 148

DRILLER'S LOG 10

Indicate the character, color, thickness of strata such as soil, clay, sand, gravel, shale, sandstone, etc. Show depth at which water is found and height to which water rises in well.

Top of Ground (Elev. above sea level)

From (Feet)	To (Feet)	
0	5	top soil
5	23	sand gravel water
23	30	cemented clay + gravel
30	34	clay gravel, small rocks
34	50	sand (water)
50	56	small gravel + coarse sand

56 Show exact depth of bottom

52.158

132774

STATE OF MONTANA, County of Beaverhead ss. I hereby certify that the within instrument was filed in my office
5th day of January A. D. 1973 at 25 min. past 2:00 o'clock P. M. and recor
page 5-6 of book 205, Records of Beaverhead County, Montana.

Attest my hand and seal

By Phyllis D. Burwell Deputy

Margaret L. Thompson County Recorder

Fee $ 4.00

Form 2 — Approved Stock Form — State Publishing Co., Helena, Montana — 3906

File No. _____ T. 7 R. 8

DUPLICATE 28-01

County Beaverhead

STATE OF MONTANA
ADMINISTRATOR, GROUNDWATER CODE
OFFICE OF STATE ENGINEER

Notice of Completion of Groundwater Appropriation by Means of Well

(Under Chapter 237, Montana Session Laws, 1961)

Owner Jay Cosgrove Address Dillon, Montana

Driller Carl F. Hollenstein Address Dillon, Montana

Date of Notice of Appropriation of Groundwater: ***

Date well started Aug. 7, 1963 Date Completed Aug. 9, 1963

Type of well (dug, driven, bored or drilled) Drilled Equipment Used (Churn, drill, rotary or other) Churn Drill

Water Use: Domestic ☐ Municipal ☐ Other ☐ Irrigation ☐
Industrial ☐ Drainage ☐ Stock ☒

Indicate on the diagram the character and thickness of the differe strata met with in drilling, such as soil, clay, shale, gravel, rock or sand, e Show depth at which water is encountered, thickness and character of wat bearing strata and height to which water rises in the well.

Top of Ground Elev.
(Elev. above sea level _____)

3 ft surface dirt

sand & gravel to 40 ft.

finished well at 40'

Size of Drilled Hole	Size and Weight of Casing	From (Feet)	To (Feet)	PERFORATIONS Kind Size	From (Feet)	To (Feet)
6"	6" I.D. Blk. Std Seamless 18.97 lbs	2' in pit	40'		None	

N
W E
S
X

SE ¼ SW Sec. 6 T. 7 R. 8
Indicate location of well and place of use, if possible. Each small square represents 10 acres.

Show exact depth of bottom.

Static Water Level for non-flowing Well 15 f

Shut-in Pressure for Flowing Well ***

Pumping Water Level 25 feet at 30 gal. per min

Discharge in gal. per min. of flowing well ***

How Tested Bailer Length of Test 1 hr

Remarks: (Gravel packing, cementing, packers, type of shutoff, l tion of place of use of groundwater if not at well, and other similar pertinent information, including numbe acres irrigated, if used for irrigation) **

License No. 9

Driller's License Number

Carl F. Hollenstein

Driller's Signature

This form to be prepared by driller, and three copies to be filed by the owner with the County Clerk and Record in the county in which the well is located.

Please answer all questions. If not applicable, so state, otherwise the form will be returned.

Original to the County Clerk and Recorder; duplicate to the State Engineer; Triplicate to the Montana Bureau Mines and Geology and Quadruplicate for the Appropriator.

68

107637

INDEXED

STATE OF MONTANA, ss.
County of Beaverhead.

I hereby certify that the within instrument was filed in my office on the 25th day of Sept A. D. 1963 at 45 min. past 2:00 o'clock P. M. and recorded on page 491-2 of Book 151 of Water Well Log Records of Beaverhead County, Montana.

Attest my hand and seal,

Evelyn J. Sage
County Recorder

By ..... Deputy

Fee $ 4.00

GW 2 800311

Approved Stock Form—State Publishing Co., Helena, Montana—4232

File No. STATE WATER CONSERVATION BOARD

T 7S R 8W

County BEAVERHEAD

DUPLICATE

OCT 7 1966

LOG

Bille McDermott
Butzerin McNulty
Coyle Morton
Darlinton Sullivan
Dickart

STATE OF MONTANA
ADMINISTRATOR OF GROUNDWATER CODE
OFFICE OF STATE ENGINEER

Notice of Completion of Groundwater Appropriation by Means of Well

DEVELOPED AFTER JANUARY 1, 1962

(Under Chapter 237, Montana Session Laws, 1961)

Top of Ground

(Elev. above sea level)

0-4½ hand dug pit(gravel)

4½ -23 sand & gravel

17 ft static level

23-40 gravel & sand very tight

40-42 coarse sand ,fine gravel

finished at 42 ' surface

Owner William W. Eddie Address Dillon, Montana

Driller Carl F. Hollensteiner Address Dillon, Mont.

Date of Notice of appropriation of groundwater ****

Date well started Sept. 2,1966 Date completed Sept. 3,1966

Type of well Drilled (Dug, Driven, bored or drilled) Equipment used Churn Drill (Churn drill, rotary or other)

Water use: Domestic ☒ Municipal ☐ Stock ☐ Irrigation ☐ Industrial ☐ Drainage ☐ Other ☐

Indicate on the diagram the character and thickness of the different strata met with in drilling, such as soil, clay, shale, gravel, rock or sand, etc. Show depth at which water is encountered, thickness and character of water-bearing strata and height to which the water rises in the well.

Size of Drilled Hole	Size and Weight of Casing	From (Feet)	To (Feet)	PERFORATIONS Kind Size	From (Feet)	To (Feet)
6"	6" blk 18.97lb butt weld	4 ft	in pit 42	None		



On 1 Acre in SE Corner ¼ of Sec. 6 T. 7S R. 8W

Indicate location of well and place of use, if possible. Each small square represents 40 acres.

Static Water Level for non-flowing well 17 feet.

Shut-in Pressure for Flowing Well ***

Pumping Water Level 27 feet at 30 gal. per minute.

Discharge in gal. per min. of flowing well ***

How Tested Bailer

Length of Test 2 hr

Remarks: (Gravel packing, cementing, packers, type of shutoff) ***

(Continue on reverse side)

USE—If used for irrigation, industrial, drainage or other. Explain, state number of acres and location or other data (i.e.: Lot, Block and Addition).

***

Show exact depth of bottom.

This form to be prepared by driller, and three copies to be filed by the owner with the County Clerk and Recorder in the county in which the well is located, tissue copy to be retained by driller.

Please answer all questions. If not applicable, so state, otherwise the form will be returned.

License No. 9
Driller's License Number

Carl F. Hollensteiner
Driller's Signature

41,479

STATE OF MONTANA, ss. 116008
County of Beaverhead.

I hereby certify that the within instrument was filed in my office on the 3 day of Oct A. D. 1966 at 10 min. past 1 o'clock P M and recorded on page 111 of Book 182 of Water Well Records of Beaverhead County, Montana.

Attest my hand and seal

Carolyn J. Sage
County Recorder

By ..... Deputy

Fee $ 4.00

GW 2

File No.

DUPLICATE

Approved Stock Form—State Publishing Co., Helena, Montana—3931

T 7 R 8W

(Beaverhead) County

STATE OF MONTANA
ADMINISTRATOR OF GROUNDWATER CODE
OFFICE OF STATE ENGINEER

RECEIVED
APR 27 1964
STATE ENGINEER

Notice of Completion of Groundwater Appropriation by Means of Well

(Under Chapter 237, Montana Session Laws, 1961)

Top of Ground

(Elev. above sea level)

2 ft surface dirt.

2-42 gravel, sand cobbles.

Owner Lloyd Dodd & Evelyn Address Dillon, Montana

Driller Carl F. Hollenstein Address Dillon, Montana

Date of Notice of Appropriation of Groundwater *******

Date well started Apr. 1, 1964 Date Completed Apr. 2, 1964

Type of well Drilled (dug, driven, bored or drilled) Equipment Used Churn Drill (Churn, drill, rotary or other)

Water Use: Domestic [X] Municipal [ ] Other [ ] Irrigation [ ]
Industrial [X] Drainage [ ] Stock [ ]

Indicate on the diagram the character and thickness of the diffe strata met with in drilling, such as soil, clay, shale, gravel, rock or sand. Show depth at which water is encountered, thickness and character of w bearing strata and height to which water rises in the well.

Size of Drilled Hole	Size and Weight of Casing	From (Feet)	To (Feet)	PERFORATIONS Kind Size	From (Feet)	T (Fe
6"	6" O.D. Galv. 10.5 lb.	surface	42	None		

N
W E
S

¼ Sec. 6 T 7 R 8W

Indicate location of well and place of use, if possible. Each small square represents 10 acres.

Show exact depth of bottom.

Static Water Level for non-flowing Well 27'

Shut-in Pressure for Flowing Well *****

Pumping Water Level 30 feet at 10 gal. per m

Discharge in gal. per min. of flowing well ****

How Tested Bailer Length of Test 1 hr

Remarks: (Gravel packing, cementing, packers, type of shutoff tion of place of use of groundwater if not at well, a other similar pertinent information, including num

acres irrigated, if used for irrigation)

License No. 9
Driller's License Number

Carl F. Hollenstein
Driller's Signature

This form to be prepared by driller, and three copies to be filed by the owner with the County Clerk and Reco in the county in which the well is located.

Please answer all questions. If not applicable, so state, otherwise the form will be returned.

Original to the County Clerk and Recorder; duplicate to the State Engineer; Triplicate to the Montana Bures Mines and Geology and Quadruplicate for the Appropriator.

3

10996

INDEXED

STATE OF MONTANA }
County of Beaverhead } ss.

I hereby certify that the within instrument was filed in my office on
April A. D. 1964 at 8:00 A.M.
on page 526 of Book 182 Water Well
Attest my hand and seal.
By Deputy
Fee $ 4.00

OFFICE OF STATE ENGINEER

7-8 Beaverhead 6

DECLARATION OF VESTED GROUNDWATER RIGHTS
(Under Ch. 237, Montana Session Laws, 1961)

RECEIVED
JAN 16 1964
STATE ENGINEER

1. Lillian K. Freeman, of Rte 1, B 22 Dillon, Mont.
(Name of Appropriator) Address

County of Beaverhead State of Montana
have appropriated groundwater according to the Montana Laws in effect prior to January 1, 1962, as follows:

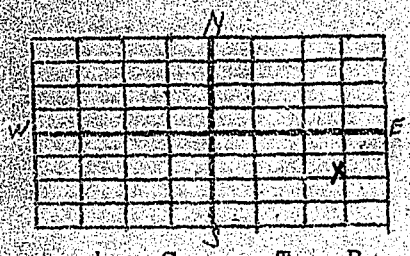

NE ¼ SW Sec. 6 T. 7S R. 8W

Indicate point of appropriation & place of use, if possible. Each small sq. represents 10 acres.

2. The beneficial use on which the claim is based
Domestic; Livestock & garden

3. Date or approximate date of earliest beneficial use; and how continuous the use has been
continually since 1880

4. The amount of groundwater claimed (in miner's inches or gallons per minute)
35 gallon per minute

5. If used for irrigation, give the acreage and description of the lands to which water has been applied and name of the owner thereof

6. The means of withdrawing such water from the ground & the location of each well or other means of withdrawal Pressure Pump & Lift Pump -

7. The date of commencement & completion of the construction of the well, wells, or other works for withdrawal of groundwater
Dug in 1880 - Drilled - approximately 1935

8. The depth of water table 25 feet

9. So far as it may be available, the type, size & depth of each well or the general specifications of any other works for the withdrawal of groundwater
Dug Apx 25 feet - Drilled 50 feet Total Dept 75 feet 6" Casing

10. The estimated amount of groundwater withdrawn each year 3,000,000

11. The log of formations encountered in the drilling of each well if available

12. Such other information of a similar nature as may be useful in carrying out the policy of this act, including reference to book & page of any county record

Signature of Owner Lillian K. Freeman

Date Dec 30 1963

STATE OF MONTANA, County of Beaverhead. } ss. 108768

I hereby certify that the within instrument was filed in my office on the 31 day of Dec A. D. 1963 at 41 min. past 8:00 o'clock A M and recorded on page 401-2 of Book 174 of Water Records of Beaverhead County, Montana.

Attest my hand and seal,

Evelyn J. Sage County Recorder

By Deputy

Fee $

32379

3 GW 2 Revised 1969
STATE PUBLISHING COMPANY

RECEIVED
MAY 12 1972
MONTANA DEPARTMENT OF NATURAL RESOURCES AND CONSERVATION

7-8W

County Beaverhead

STATE OF MONTANA
ADMINISTRATOR OF GROUNDWATER CODE
MONTANA WATER RESOURCES BOARD

NOTICE OF COMPLETION OF GROUNDWATER APPROPRIATION BY MEANS OF WELL

Developed after January 1, 1962

(Under Chapter 237, Montana Session Laws, 1961, as amended)

This form to be prepared by driller, and three copies to be filed by the owner with the County Clerk and Recorder in the county in which the well is located, last copy to be retained by driller. Please answer all questions. If not applicable, so state, otherwise the form may be returned.

Owner David Martin

Address 136 W. Reeder
Dillon, Montana

Date well started March 21, 1972

completed same

Type of well Drilled (Dug, driven, bored or drilled)

Equipment used Churn Drill (Churn drill, rotary or other)

Water Use: Domestic ☒ Municipal ☐ Stock ☐ Irrigation ☐
Industrial ☐ Drainage ☐ Other ☐* Garden/Lawn ☒

*Describe

USE: If used for irrigation, industrial, drainage or other. Explain, state number of acres and location or other data (i.e. Lot, Block and Addition).

For Administrator's Use
File 130830
May 10, 1972 12:40 p.m.
GW 1

ESTIMATED ANNUAL WITHDRAWAL

Size of Drilled Hole	Size and Weight of Casing	From (Feet)	To (Feet)	PERFORATIONS Kind Size	From (Feet)	To (Feet)
6"	6 5/8" od x .250	1'	ag 30'	cutting torch	23'	28'

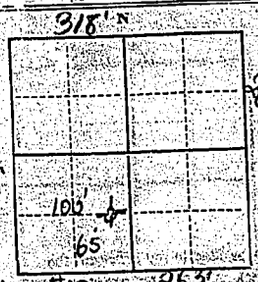

Static water level 20' ft.*
Pumping water level 27 ft.*
at 20+ gallons per minute,
measured ..... minutes after pumping began.
*Measured from ground level.
Well developed by bailing
for 1 hours.
Power 110V Pump 1 HP
Remarks: (Gravel packing, cementing, packers, type of shutoff)

Lot #12 Beaverhead Acres → NE¼SE¼ Section 6
T 2S R 8W
¼ ¼ Sec.
T. N/S R. E/W

INDICATE LOCATION OF WELL AND PLACE OF USE, IF POSSIBLE. EACH SMALL SQUARE REPRESENTS 40 ACRES.

Driller's Signature O'Keefe Contracting Company
W. F. Kentfield

Driller's Address 2804 Harvard Ave.
Butte, Montana 59701 LICENSE NO. 8

DRILLER'S LOG

Indicate the character, color, thickness of strata such as soil, clay, sand, gravel, shale, sandstone, etc. Show depth at which water is found and height to which water rises in well.

Top of Ground (Elev. above sea level)

From (Feet)	To (Feet)	
0'	2'	top soil w/ gravel
2'	22'	cemented gravel
22'	30'	sand and gravel water

30' Show exact depth of bottom

50,366

Industrial ☐ Drainage ☐ Other ☐ Garden/Lawn ☐

*Describe .....

USE: If used for irrigation, industrial, drainage or other. Explain, state number of acres and location or other data (i.e. Lot, Block and Addition). .....

ESTIMATED ANNUAL WITHDRAWAL .....

Size of Drilled Hole	Size and Weight of Casing	From (Feet)	To (Feet)	PERFORATIONS Kind Size	From (Feet)	To (Feet)
6"	6 5/8" od x .250	1' ag	30'	cutting torch	23'	28'

3/8" N

7 Static water level 20' ft.*

Pumping water level 27 ft.*

Department of Natural Resources and
Water Resources Division
Engineering Bureau
Groundwater Section
Sam W. Mitchell Building
Helena, Montana 59601

Address
Location T. R. Sec.
Doc. No. 130830

As the Administrator of the Groundwater Code for the State of Montana, please take note of the following special instructions, in order to properly protect your ground-water right.

Special Instructions:

Please provide, as indicated in red on the attached form, the complete location of the well by township, range and section. Also provide the pumping water level, if available.

Thank you.

HERE IS THE INFORMATION I WAS GIVEN WHAT GOD WHERE

NE 1/4 SE 1/4 S-6 T7S R8W

RECEIVED
JUN 9 1977
MONTANA DEPARTMENT OF NATURAL RESOURCES AND CONSERVATION

Equipment used (Churn drill, rotary or other)

Water Use: Domestic ☒ Municipal ☐ Stock ☐ Irrigation ☐

Industrial ☐ Drainage ☐ Other ☐* Garden/Lawn ☒

*Describe

USE: If used for irrigation, industrial, drainage or other. Explain, state number of acres and location or other data (i.e. Lot, Block and Addition).

ESTIMATED ANNUAL WITHDRAWAL

Size of Drilled Hole	Size and Weight of Casing	From (Feet)	To (Feet)	PERFORATIONS Kind Size	From (Feet)	To (Feet)
6"	6 5/8" x .250	od 1'	ag 30'	cutting torch	23'	28'

318' N

W E

211'

100' 1/4

65

S 263'

Static water level 20' ft.*
Pumping water level 27 ft.*
at 20+ gallons per minute, measured minutes after pumping began.
*Measured from ground level.
Well developed by bailing
for 1 hours.
Power 110 V. Pump 1 HP
Remarks: (Gravel packing, cementing, packers, type of shutoff)

LOT #12 BEAVERHEAD ACRES
1/4 1/4 Sec.
T. N R. E
S W

INDICATE LOCATION OF WELL AND PLACE OF USE, IF POSSIBLE.
EACH SMALL SQUARE REPRESENTS 40 ACRES.

Driller's Signature O'Keefe Contracting Company
W. F. Kentfield

Driller's Address 2804 Harvard Ave.
Butte, Montana 59701 LICENSE NO. 8

30' Show exact depth of bottom

50,366

JUN 9 1972

MONTANA DEPARTMENT OF NATURAL RESOURCES AND CONSERVATION

STATE OF MONTANA
ADMINISTRATOR OF GROUNDWATER CODE
MONTANA WATER RESOURCES BOARD

NOTICE OF COMPLETION OF GROUNDWATER APPROPRIATION BY MEANS OF WELL

Developed after January 1, 1962

(Under Chapter 237 Montana Session Laws, 1961, as amended)

This form to be prepared by driller, and three copies to be filed by the owner with the County Clerk and Recorder in the county in which the well is located, last copy to be retained by driller. Please answer all questions. If not applicable, so state, otherwise the form may be returned.

Owner David Martin

Address 136 W. Reeder
Dillon, Montana

Date well started March 21, 1972

completed same

Type of well Drilled (Dug, driven, bored or drilled)

Equipment used Churn Drill (Churn drill, rotary or other)

Water Use: Domestic ☒ Municipal ☐ Stock ☐ Irrigation ☐

Industrial ☐ Drainage ☐ Other ☐* Garden/Lawn ☒

*Describe

USE: If used for irrigation, industrial, drainage or other. Explain, state number of acres and location or other data (i.e. Lot, Block and Addition).

ESTIMATED ANNUAL WITHDRAWAL

Size of Drilled Hole	Size and Weight of Casing	From (Feet)	To (Feet)	PERFORATIONS Kind Size	From (Feet)	To (Feet)
6"	6 5/8" od x .250	1' ag	30'	cutting torch	23'	28'

For Administrator's Use
File 130830
May 10, 1972 12:40 p.m.
GW 1

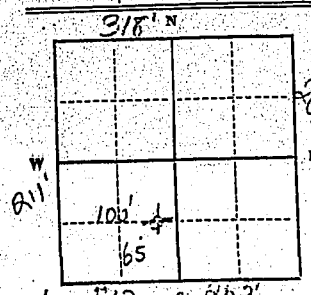

Static water level 20' ft.*
Pumping water level 27 ft.*
at 20+ gallons per minute, measured ..... minutes after pumping began.
*Measured from ground level.
Well developed by bailing
for 1 hours.
Power 110 V. Pump 1 HP
Remarks: (Gravel packing, cementing, packers, type of shutoff)

Lot #12 Cedar Head Acres
¼ ¼ Sec.
T. N R. E
S W

INDICATE LOCATION OF WELL AND PLACE OF USE, IF POSSIBLE. EACH SMALL SQUARE REPRESENTS 40 ACRES.

Driller's Signature O'Keefe Contracting Company
W. F. Kentfield

Driller's Address 2804 Harvard Ave.
Butte, Montana 59701 LICENSE NO. 8

DRILLER'S LOG

Indicate the character, color, thickness of strata such as soil, clay, sand, gravel, shale, sandstone, etc. Show depth at which water is found and height to which water rises in well.

Top of Ground (Elev. above sea level)

From (Feet)	To (Feet)	
0'	2'	top soil w/ gravel
2'	22'	cemented gravel
22'	30'	sand and gravel water

30' Show exact depth of bottom

50,366

GW 2

Approved Stock Form—State Publishing Co., Helena, Montana—39318

T 7 S R 8 W

File No.

DUPLICATE

County Beaverhead

STATE OF MONTANA
ADMINISTRATOR OF GROUNDWATER CODE
OFFICE OF STATE ENGINEER

Notice of Completion of Groundwater Appropriation by Means of Well

(Under Chapter 237, Montana Session Laws, 1961)

DEC 30 1963
STATE ENGINEER

Top of Ground

(Elev. above sea level 5150)

Owner Charles Quick Address Dillon Montana

Driller C. F. Wroble Address Millcreek RFD # 1 Anaconda Montana

Date of Notice of Appropriation of Groundwater

Date well started July 8 1963 Date Completed July 9 1963

Type of well Drilled (dug, driven, bored or drilled) Equipment Used Churn drill (Churn, drill, rotary or other)

Water Use: Domestic ☒ Municipal ☐ Other ☐ Irrigation ☐ Industrial ☐ Drainage ☐ Stock ☐

☞ Indicate on the diagram the character and thickness of the different strata met with in drilling, such as soil, clay, shale, gravel, rock or sand, etc. Show depth at which water is encountered, thickness and character of water-bearing strata and height to which water rises in the well.

Size of Drilled Hole	Size and Weight of Casing	From (Feet)	To (Feet)	PERFORATIONS Kind Size	From (Feet)	To (Feet)
6"	6"ID 19.8 lb.	Surface	34'	Slots 3/16X5"	31'	34'

3' Top soil

9' Sand gravel & boulders

14 ft. Static level

28 ft. pumping level yeald 20 gpm

31' Sand & gravel, intermittant silty clay. Gray to brown in color.

34' Sand & pea gravel Water bearing.



SE ¼ Sec. 6 T 7 S R 8 W
Indicate location of well and place of use, if possible. Each small square represents 10 acres.

Show exact depth of bottom.

34 ft. exact depth.

Static Water Level for non-flowing Well 14 feet.

Shut-in Pressure for Flowing Well

Pumping Water Level 28 feet at 20 gal. per minute.

Discharge in gal. per min. of flowing well

How Tested Pumped Length of Test 1½ hrs.

Remarks: (Gravel packing, cementing, packers, type of shutoff, location of place of use of groundwater if not at well, and any other similar pertinent information, including number of acres irrigated, if used for irrigation)

62
Driller's License Number

C. F. Wroble
Driller's Signature

This form to be prepared by driller, and three copies to be filed by the owner with the County Clerk and Recorder in the county in which the well is located.

Please answer all questions. If not applicable, so state, otherwise the form will be returned.

Original to the County Clerk and Recorder; duplicate to the State Engineer; Triplicate to the Montana Bureau of Mines and Geology and Quadruplicate for the Appropriator.

16395

108324

STATE OF MONTANA, }
County of Beaverhead } ss.

I hereby certify that the within instrument was received and was filed in my office on the 13 day of Nov A.D. 1963 at 2:53 o'clock P.M. and recorded on page 12 of Book 15 of Water Deeds, Records of Beaverhead County, Montana.

Attest my hand and seal

Evelyn J. Lee
County Recorder

By _____ Deputy

Fee $ 4.00

GW2

STATE WATER CONSERVATION BOARD

File No. ..... APR 19 1966 T. 65 R. 7W

DUPLICATE

Bille ..... McDermott ..... County BEAVERHEAD

Butzerin ..... McNulty .....

Coyle ..... Morton .....

Darlinton ..... Sullivan .....

Dickert .....

STATE OF MONTANA
ADMINISTRATOR OF GROUNDWATER CODE
OFFICE OF STATE ENGINEER

Notice of Completion of Groundwater Appropriation by Means of Well

(Under Chapter 237, Montana Session Laws, 1961)

Top of Ground

(Elev. above sea level .....)

0-1½ surface dirt& gravel

1½ - 34 sand, gravel yellow clay

34- 39 sand & gravel

Finished @ 39'
20 g.p.m. plus

Owner Lloyd E. Richardson Address Dillon, Monta

Driller Carl F. Hollensteiner Address Dillon, Montana

Date of Notice of Appropriation of Groundwater ****

Date well started Mar. 2, 1966 Date Completed Mar. 5, 196

Type of well Drilled (dug, driven, bored or drilled) Equipment Used Churn Drill (Churn, drill, rotary or other)

Water Use: Domestic ☒ Municipal ☐ Stock ☐ Irrigati
Industrial ☐ Drainage ☐ Other ☐

☞ Indicate on the diagram the character and thickness of the dif strata met with in drilling, such as soil, clay, shale, gravel, rock or etc. Show depth at which water is encountered, thickness and charac water-bearing strata and height to which the water rises in the wel

Size of Drilled Hole	Size and Weight of Casing	From (Feet)	To (Feet)	PERFORATIONS Kind Size	From (Feet)
6"	6" black 18.97 lb. seamless American	3' up	39	None	

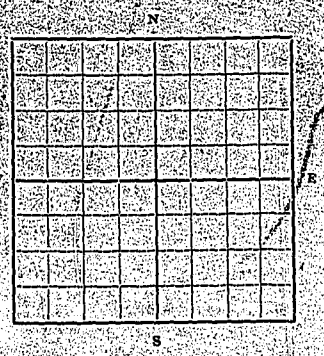

Tract in Sec. 6 T. 7S R. 8W

Indicate location of well and place of use, if possible. Each small square represents 10 acres.

Show exact depth of bottom.

Static Water Level for non-flowing Well 22

Shut-in Pressure for Flowing Well ****

Pumping Water Level 26 feet at 20 gal. per

Discharge in gal. per min. of flowing well ****

How Tested Bailer Length of Test 1 hr

Remarks: (Gravel packing, cementing, packers, type of shut tion of place of use of groundwater if not at well, other similar pertinent information, including nu acres irrigated, if used for irrigation) ****

License No. 9

Driller's License Number

Carl F. Hollensteiner

Driller's Signature

This form to be prepared by driller, and three copies to be filed by the owner with the County Clerk a corder in the county in which the well is located.

Please answer all questions. If not applicable, so state, otherwise the form will be returned.

Original to the County Clerk and Recorder; duplicate to the State Engineer; Triplicate to the School o and Quadruplicate for the Appropriator.

4098

STATE OF MONTANA } ss. 114721
County of Beaverhead }

I hereby certify that the within instrument was filed in my office on the 21st day of April A.D. 1971 at 57 min. past 2 o'clock P M and recorded on page 95 of Book 182 of Deeds of Beaverhead County, Montana.

Attest my hand and Seal.

Evelyn J. Boyer
County Recorder

By ..... Deputy

Fee $ 4.00

GW-2

Approved Stock Form—State Publishing Co., Helena, Montana—423

File No. _____ T _____ R _____

DUPLICATE

County Beaverhead

STATE OF MONTANA
ADMINISTRATOR OF GROUNDWATER CODE
OFFICE OF STATE ENGINEER

Notice of Completion of Groundwater Appropriation by Means of Well

DEVELOPED AFTER JANUARY 1, 1962

(Under Chapter) 237, Montana Session Laws, 1961)

LOG

Top of Ground

(Elev. above sea level _____)

0-1 top soil, boulders
1-8 gravel, little water at 8'
8-31 gravel, hit water at 27'

Show exact depth of bottom.

Owner Clarence J. Ruff Address Dillon, Montana

Driller O'Keafe Drilling Co. Address Butte, Montana

Date of Notice of appropriation of groundwater Aug. 27, 1969

Date well started Aug. 23, 1969 Date completed Augr 24, 1969

Type of well drilled (Dug, Driven, bored or drilled) Equipment used churn drill (Churn drill, rotary or other)

Water use: Domestic [X] Municipal [ ] Stock [X] Irrigation [ ]
Industrial [ ] Drainage [ ] Other [ ]

Indicate on the diagram the character and thickness of the different strata met with in drilling, such as soil, clay, shale, gravel, rock or sand, etc. Show depth at which water is encountered, thickness and character of water-bearing strata and height to which the water rises in the well.

Size of Drilled Hole	Size and Weight of Casing	From (Feet)	To (Feet)	PERFORATIONS Kind Size	From (Feet)	To (Feet)
6"	6" I.D. 17 lb.	0'	31'	cutting torch	27'	31'



LOT 3

SE. 1/4 NE. Sec. 6 T. 7 R. 8

Indicate location of well and place of use, if possible. Each small square represents 40 acres.

Static Water Level for non-flowing wel 6' feet

Shut-in Pressure for Flowing Well _____ p

Pumping Water Level 10' fe

at 30 gal. per minute.

Discharge in gal. per min. of flowing we

How Tested: bailer

Length of Test 1½ hours

Remarks: (Gravel packing, cementing, pac ers, type of shutoff) _____

(Continue on reverse si

USE—If used for irrigation, industrial, drainage or other. Explain, st number of acres and location or other data (i.e.: Lot, Block and Ad tion).

This form to be prepared by driller, and three copies to be filed by the owner with the County Clerk and Recorder in the county in which the well is located, tissue copy to be retained by driller.

Please answer all questions. If not applicable, so state, otherwise the form will be returned.

RIGHT

Driller's License Number

Driller's Signature

456

123815

STATE OF MONTANA, } ss.
County of Beaverhead

I hereby certify that the within instrument was filed in my office on the 5th day of September A. D. 1969 at 15 min. past 3:00 o'clock, P. M. and recorded on page 539-40 of Book 197 of Water Records of Beaverhead County, Montana.

Attest my hand and seal,

Evelyn J. Sage
County Recorder

By ..... Deputy

Fee $ 4.00

MONTANA WATER RESOURCES BOARD
RECEIVED
SEP 11 0 1969

GW-2 (rev)

Approved Stock Form—State Publishing Co., Helena, Montana—3911

MONTANA RECORD

File No. _____ T. _____ R. _____

DUPLICATE

County Beaverhead

STATE OF MONTANA
ADMINISTRATOR OF GROUNDWATER CODE
OFFICE OF STATE ENGINEER

Notice of Completion of Groundwater Appropriation by Means of Well

(Under Chapter 237, Montana Session Laws, 1961)

Owner Raymond D. Smith and /or Charlotte A. Smith Address Dillon, Mont.

Driller Carl F. Hollenstein Address Dillon, Mont.

Date of Notice of Appropriation of Groundwater ####

Date well started Apr. 8, 1964 Date Completed Apr. 9, 1964

Type of well Drilled (dug, driven, bored or drilled) Equipment Used Churn Drill (Churn, drill, rotary or other)

Water Use: Domestic [X] Municipal [ ] Other [ ] Irrigation [ ]
Industrial [ ] Drainage [ ] Stock [ ]

Indicate on the diagram the character and thickness of the different strata met with in drilling, such as soil, clay, shale, gravel, rock or sand, etc. Show depth at which water is encountered, thickness and character of water-bearing strata and height to which water rises in the well.

Top of Ground
(Elev. above sea level _____)

0-3 surface dirt

3-39 gravel, cobbles

39-42½ coarse sand

Size of Drilled Hole	Size and Weight of Casing	From (Feet)	To (Feet)	PERFORATIONS Kind-Size	From (Feet)	To (Feet)
6"	10½ lb galv w.w. casing	surface	42½	None		



Jack 2 ac SW¼ SE Sec. 6 T. 7 R. 8

Indicate location of well and place of use, if possible. Each small square represents 10 acres.

Show exact depth of bottom.

Static Water Level for non-flowing Well 24 ft feet

Shut-in Pressure for Flowing Well #####

Pumping Water Level 30 feet at 15 gal. per minute

Discharge in gal. per min. of flowing well #####

How Tested Bailer Length of Test 1 hr.

Remarks: (Gravel packing, cementing, packers, type of shutoff, location of place of use of groundwater if not at well, and any other similar pertinent information, including number of acres irrigated, if used for irrigation) #####

Doc. No. 125922 License No. 9

Filed for record this 25 day of August A. D. 19 70, at 12:15 o'clock P M.

Driller's License Number

Carl F. Hollenstein
Driller's Signature

This form to be prepared by driller, and three copies to be filed by the owner with the County Clerk and Recorder in the county in which the well is located.

Please answer all questions. If not applicable, so state, otherwise the form will be returned.

Original to the County Clerk and Recorder; duplicate to the State Engineer, Triplicate to the Montana Bureau of Mines and Geology and Quadruplicate for the Appropriator.

47410

125922

STATE OF MONTANA, County of Beaverhead ss. I hereby certify that the within instrument was filed in m
25th day of Aug A. D. 1970 at 15 min. past 12:00 o'clock P M. a
page 510-11 of book 199 Records of Beaverhead County, Montana.
Attest my hand and seal
By Phyllis D. Burwell Deputy
Fee $ _____

Evelyn J. Sage
County Recorder

Approved Stock Form - State Publishing Co., Helena, Montana—1955

GW 2

File No.

DUPLICATE

LOG

MONTANA WATER RESOURCES BOARD
RECEIVED
OCT 16 1969

T. 7S R. 2W

County Beaverhead

STATE OF MONTANA
ADMINISTRATOR, GROUNDWATER CODE
STATE WATER CONSERVATION BOARD

Notice of Completion of Groundwater Appropriation by Means of Well

DEVELOPED AFTER JANUARY 1, 1962

(Under Chapter 237, Montana Session Laws, 1961, as amended)

Owner Albert Swetish Address Dillon, Montana

Driller Briggs Drilling Co. Address Dillon, Montana

Date of Notice of appropriation of groundwater

Date well started Oct. 3, 1969 Date completed Oct. 6, 1969

Type of well drilled Equipment used churn
(Dug, driven, bored, or drilled) (Churn drill, rotary or other)

Water use: Domestic ☑ Municipal ☐ Stock ☐ Irrigation ☐
Industrial ☐ Drainage ☐ Other ☐

Indicate on the diagram the character and thickness of the different strata met with in drilling, such as soil, clay, shale, gravel, rock or sand, etc. Show depth at which water is encountered, thickness and character of water-bearing strata and height to which the water rises in the well.

Size of Drilled Hole	Size and Wt. of Casing	From (Feet)	To (Feet)	PERFORATIONS Kind Size	From (Feet)	To (Feet)
6"	6 5/8	+2	34	#x6	28	34

0 — Top of Ground
(Elev. above sea level)
22 — 6" minus gravel, sand
28 — sand & 4" minus gravel
34 — 4" minus gravel (water)

Show exact depth of bottom.

N / W / E / S — X

Static Water Level for non-flowing well 14 feet.

Shut-in Pressure for Flowing Well

Pumping Water Level 16 feet at 20 gal. per minute.

Discharge in gal. per min. of flowing well

How Tested bailer

Length of Test 1 hr.

Remarks: (Gravel packing, cementing, packers, type of shutoff)

(Continue on reverse side)

SW¼SE Sec. 6 T. 7S R. 2W
Indicate location of well and place of use, if possible. Each small square represents 40 acres.

USE—If used for irrigation, industrial, drainage or other. Explain, state number of acres and location or other data (i.e. Lot, Block and Addition).

This form to be prepared by driller, and three copies to be filed by the owner with the County Clerk and Recorder in the county in which the well is located, tissue copy to be retained by driller.

Please answer all questions. If not applicable, so state, otherwise the form will be returned.

148
Driller's License Number

Richard Briggs
Driller's Signature

45741

124120

STATE OF MONTANA
County of Beaverhead } ss.

I hereby certify that the within instrument was filed in my office on the 14th day of October A.D. 1969 at 40 min. past 11.00 o'clock A M. and recorded on page 965-6 of Book 197 of Water Records of Beaverhead County, Montana.

Attest my hand and seal

Evelyn J. Sage
County Recorder

By _____ Deputy

Fee $ 4.00

DUPLICATE

STATE OF MONTANA
ADMINISTRATOR OF GROUNDWATER CODE
OFFICE OF STATE ENGINEER

RECEIVED
APR 16 1965
STATE ENGINEER

Notice of Completion of Groundwater Appropriation by Means of Well

(Under Chapter 237, Montana Session Laws, 1961)

Top of Ground

(Elev. above sea level_____)

0-42 sand & gravel

42-44 sand

Static level 26'

Owner Al Swetish Address 315 S. Argenta, Dillon

Driller Carl F. Hollenstein Address Dillon, Montana

Date of Notice of Appropriation of Groundwater ****

Date well started Mar. 18, 1965 Date Completed Mar. 23, 1965

Type of well Drilled (dug, driven, bored or drilled) Equipment Used Churn Drill (Churn, drill, rotary or other)

Water Use: Domestic [X] Municipal [ ] Other [ ] Irrigation [ ]
Industrial [ ] Drainage [ ] Stock [ ]

Indicate on the diagram the character and thickness of the different strata met with in drilling, such as soil, clay, shale, gravel, rock or sand, etc. Show depth at which water is encountered, thickness and character of water-bearing strata and height to which water rises in the well.

Size of Drilled Hole	Size and Weight of Casing	From (Feet)	To (Feet)	PERFORATIONS Kind Size	From (Feet)	To (Feet)
6"	6" I.D. Blk. 18.97 Lb. seamless	1' up	44'	None		

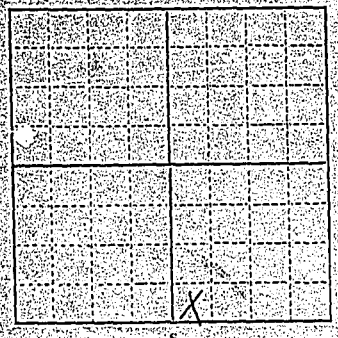

___¼ Sec. 6 T. 7S R. 8W

Indicate location of well and place of use, if possible. Each small square represents 10 acres.

Show exact depth of bottom.

Static Water Level for non-flowing Well 26 feet.

Shut-in Pressure for Flowing Well ****

Pumping Water Level 30 feet at 20 gal. per minute

Discharge in gal. per min. of flowing well *****

How Tested Bailer Length of Test 1 hr.

Remarks: (Gravel packing, cementing, packers, type of shutoff, location of place of use of groundwater if not at well, and any other similar pertinent information, including number of acres irrigated, if used for irrigation)

License No. 9
Driller's License Number

Carl F. Hollenstein
Driller's Signature

This form to be prepared by driller, and three copies to be filed by the owner with the County Clerk and Recorder in the county in which the well is located.

Please answer all questions. If not applicable, so state, otherwise the form will be returned.

Original to the County Clerk and Recorder; duplicate to the State Engineer; Triplicate to the Montana Bureau of Mines and Geology and Quadruplicate for the Appropriator.

3901

112386

STATE OF MONTANA
County of [illegible] ss.

hereby [illegible] that the within instrument was filed in my office on the 6th day of April A.D. 1965 at 0 min. past 4:00 o'clock, P.M. and recorded on page 53-4 of Book 182 of Water Well Records of Beaverhead County, Montana.

Attest my hand and seal

[illegible] J. Say
County Recorder

Fee $ 4.00

Deputy

Water Use: Domestic ☐ Municipal ☐ Other ☐ Irrigation ☐
Industrial ☐ Drainage ☐ Stock ☐

Wet Indicate on the diagram the character and thickness of the different strata met with in drilling, such as soil, clay, shale, gravel, rock or sand, etc. Show depth at which water is encountered, thickness and character of water-bearing strata and height to which water rises in the well.

Size of Drilled Hole	Size and Weight of Casing	From (Feet)	To (Feet)	PERFORATIONS Kind Size	From (Feet)	To (Feet)

Static Water Level for non-flowing Well ..... Feet

Shut-in Pressure for Flowing Well .....

Pumping Water Level ..... feet at ..... g.p. per minute

Discharge in gal. per min. of flowing well .....

Hour Tested ..... Length of Test .....

Remarks: (Gravel packing, cementing, packers, type of shutoff, location of place of use of groundwater if not at well, and any other similar pertinent information, including number of

3 GW 2 Revised 1969
13—3M—10/69

MONTANA WATER RESOURCES BOARD

RECEIVED

DEC 9 1970

County [illegible]

STATE OF MONTANA
ADMINISTRATOR OF GROUNDWATER CODE
MONTANA WATER RESOURCES BOARD

NOTICE OF COMPLETION OF GROUNDWATER APPROPRIATION BY MEANS OF WELL

Developed after January 1, 1962

(Under Chapter 237 Montana Session Laws, 1961, as amended)

This form to be prepared by driller, and three copies to be filed by the **owner** with the County Clerk and Recorder in the county in which the well is located, last copy to be retained by driller.

Please answer all questions. If not applicable, so state, otherwise the form may be returned.

Owner: Albert [illegible]

Address: No. of Dillon
Dillon, Montana

Date well started: 11/4/70

completed: 11/4/70

For Administrator's Use
File: 126718
December 8, 1970
1:01 P.M.
GW 1

Type of well: Drilled
(Dug, driven, bored or drilled)

Equipment used: Cable Tool
(Churn drill, rotary or other)

Water Use: Domestic ☐ Municipal ☐ Stock ☒ Irrigation ☐

Industrial ☐ Drainage ☐ Other ☐* Garden/Lawn ☐

*Describe

USE: If used for irrigation, industrial, drainage or other. Explain, state number of acres and location or other data (i.e. Lot, Block and Addition).

ESTIMATED ANNUAL WITHDRAWAL

Size of Drilled Hole	Size and Weight of Casing	From (Feet)	To (Feet)	PERFORATIONS Kind Size	From (Feet)	To (Feet)
6"	6 5/8"	0	32		26	32

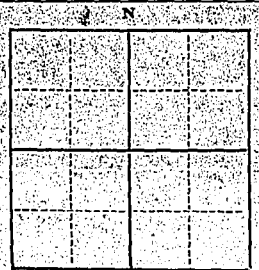

N
W E
S

Static water level 15 ft.*
Pumping water level 20 ft.*
at 25 gallons per minute,
measured ..... minutes after pumping began.
*Measured from ground level.
Well developed by bailer
for ..... hours.
Power ..... Pump ..... HP
Remarks: (Gravel packing, cementing, packers, type of shutoff)

NE ¼ NW ¼ Sec. 6
T. 7S N/S R. 8W E/W

INDICATE LOCATION OF WELL AND PLACE OF USE, IF POSSIBLE.
EACH SMALL SQUARE REPRESENTS 40 ACRES.

Driller's Signature: Briggs Drilling Contractor

Driller's Address: P. O. [illegible]

Richard Briggs LICENSE NO. [illegible] 32 Show exact depth of bottom

DRILLER'S LOG

Indicate the character, color, thickness of strata such as soil, clay, sand, gravel, shale, sandstone, etc. Show depth at which water is found and height to which water rises in well.

Top of Ground (Elev. above sea level)

From (Feet)	To (Feet)	
0	2	[illegible]
2	10	[illegible]
10	22	[illegible]
22	26	[illegible]
26	32	[illegible]

47871

126718

STATE OF MONTANA, County of Beaverhead, as I hereby certify that the within instrument was filed in the office of the
8th day of December 70 01 1:00 o'clock P M and recorded on
page 276-7 of book 200 Records of Beaverhead County, Montana.
Attest my hand and seal Evelyn J. Sage
By Mary M. Ballou Deputy County Recorder
Fee $

3 GW 2 Revised 1969
13—3M—10/69

County [redacted]

STATE OF MONTANA
ADMINISTRATOR OF GROUNDWATER CODE
MONTANA WATER RESOURCES BOARD

MONTANA WATER RESOURCES BOARD
RECEIVED
JAN 18 1971

NOTICE OF COMPLETION OF GROUNDWATER APPROPRIATION BY MEANS OF WELL

Developed after January 1, 1962

(Under Chapter 237 Montana Session Laws, 1961, as amended)

This form to be prepared by driller, and three copies to be filed by the **owner** with the County Clerk and Recorder in the county in which the well is located, last copy to be retained by driller.

Please answer all questions. If not applicable, so state, otherwise the form may be returned.

Owner [redacted]

Address [redacted]

[redacted]

Date well started 11/4/70

completed 11/4/70

For Administrator's Use

File

GW 1

Type of well [redacted]
(Dug, driven, bored or drilled)

Equipment used Cable Tool
(Churn drill, rotary or other)

Water Use: Domestic ☐ Municipal ☐ Stock ☒ Irrigation ☐

Industrial ☐ Drainage ☐ Other ☐* Garden/Lawn ☐

Describe

USE: If used for irrigation, industrial, drainage or other. Explain, state number of acres and location or other data (i.e. Lot, Block and Addition).

ESTIMATED ANNUAL WITHDRAWAL

Size of Drilled Hole	Size and Weight of Casing	From (Feet)	To (Feet)	PERFORATIONS Kind Size	From (Feet)	To (Feet)
6"	6 5/8"	0	[illegible]		26	32



Static water level 15 ft.*
Pumping water level 20 ft.*
at 23 gallons per minute,
measured ..... minutes after pumping began.
*Measured from ground level.
Well developed by bailer
for ..... hours.
Power ..... Pump ..... HP
Remarks: (Gravel packing, cementing, packers, type of shutoff)

NE ¼ NW ¼ Sec. 6
T. 7 S N/S R. 8 W E/W

INDICATE LOCATION OF WELL AND PLACE OF USE, IF POSSIBLE. EACH SMALL SQUARE REPRESENTS 40 ACRES.

Driller's Signature Briggs Drilling Contractor

Driller's Address P. O. Box 0183 Dillon, Montana

Richard Briggs LICENSE NO. 148

DRILLER'S LOG

Indicate the character, color, thickness of strata such as soil, clay, sand, gravel, shale, sandstone, etc. Show depth at which water is found and height to which water rises in well.

Top of Ground (Elev. above sea level)

From (Feet)	To (Feet)	
0	2	[illegible]
2	10	[illegible]
10	22	[illegible]
22	26	[illegible]
26	32	[illegible]

32 Show exact depth of bottom

48041

Approved Stock Form—State Publishing Co., Helena, Montana—45642

NW ¼

Title No.

DUPLICATE

MONTANA WATER RESOURCES BOARD
RECEIVED
MAY

Log

T. R.

County Beaverhead

STATE OF MONTANA
ADMINISTRATOR OF GROUNDWATER CODE
OFFICE OF STATE ENGINEER

Notice of Completion of Groundwater Appropriation by Means of Well

DEVELOPED AFTER JANUARY 1, 1962

(Under Chapter 237, Montana Session Laws, 1961)

Top of Ground

(Elev. above sea level)

10
20
30
40

0-2 sand & top soil
2-18 sand & gravel
18-32 clay & gravel (seapage)
32-40 clay & sand Water

Owner Tom & Lolly Bergstad Address PO 125 Dillon Mont.

Driller O'KeefeDrilling Co. Address Butte, MOntana

Date of Notice of appropriation of groundwater April 24, 1969

Date well started Aug. 21, 1967 Date completed Aug. 22, 1967

Type of well drilled (Dug, driven, bored or drilled) Equipment used churn drill (Churn drill, rotary or other)

Water use: Domestic ☐ Municipal ☐ Stock ☐ Irrigation ☒
Industrial ☐ Drainage ☐ Other ☒

Indicate on the diagram the character and thickness of the different strata met with in drilling, such as soil, clay, shale, gravel, rock or sand, etc. Show depth at which water was encountered, thickness and character of water-bearing strata and height to which the water rises in the well.

Size of Drilled Hole	Size and Weight of Casing	From (Feet)	To (Feet)	PERFORATIONS Kind Size	From (Feet)	To (Feet)
6'	6' I.D. 17 lb.	0	39	cutting torch	35	39

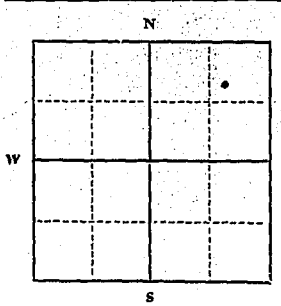

NE ¼ Sec. 7 T. 7S R. 8W

Indicate location of well and place of use, if possible. Each small square represents 40 acres.

Static Water Level for non-flowing well 12 feet.

Shut-in Pressure for Flowing Well

Pumping Water Level 40 feet

at 5 gal. per minute.

Discharge in gal. per min. of flowing well

How Tested bailer

Length of Test 2 hrs.

Remarks: (Gravel packing, cementing, packers, type of shutoff)

(Continue on reverse side)

USE—If used for irrigation, industrial, drainage or other. Explain, state number of acres and location or other data (i.e.: Lot, Block and Addition).

Show exact depth of bottom.

This form to be prepared by driller, and three copies to be filed by the owner with the County Clerk and Recorder in the county in which the well is located, tissue copy to be retained by driller.

Please answer all questions. If not applicable, so state, otherwise the form will be returned.

EIGHT
Driller's License Number

Driller's Signature

45,179



122886

STATE OF MONTANA
County of Beaverhead

I hereby [illegible] that the within instrument was filed in my office on the 29th day of April A.D. 1969 at 5 P.M. and recorded in Book 4.00 of page 434-5 of Book 196 of Records of Beaverhead County, Montana.

Attest my hand and seal,

County Recorder

By Mayne M. Loesing
Deputy

Fee $ 4.00

G( )-Helena Independent Record

File No.....

T 7S R 8W

DUPLICATE

County.....

STATE OF MONTANA
ADMINISTRATOR OF GROUNDWATER CODE
OFFICE OF STATE ENGINEER

Declaration of Vested Groundwater Rights

(Under Chapter 237, Montana Session Laws, 1961)

RECEIVED
DEC 30 1963
STATE ENGINEER

1. Robert F. & Lois M. Boka, of RR 1 Box 68B Dillon
(Name of Appropriator) (Address) (Town)
County of Beaverhead State of Montana
have appropriated groundwater according to the Montana laws in effect prior to January 1, 1962, as follows:

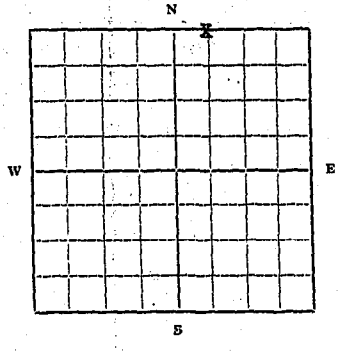

NW ¼NE Sec. 7 T. 7S R 8W

Indicate point of appropriation and place of use, if possible. Each small square represents 10 acres.

2. The beneficial use on which the claim is based ..... Household

3. Date or approximate date of earliest beneficial use; and how continuous the use has been ..... Earliest Date Unknown Continuous Use

4. The amount of groundwater claimed (in miner's inches or gallons per minute) ..... 20 Gal. per. min.

5. If used for irrigation, give the acreage and description of the lands to which water has been applied and name of the owner thereof ..... Not Applicable

6. The means of withdrawing such water from the ground and the location of each well or other means of withdrawal ..... Jet pump

7. The date of commencement and completion of the construction of the well, wells, or other works for withdrawal of groundwater ..... Date of construction and completion unknown 1958

8. The depth of water table ..... 20 Ft.

9. So far as it may be available, the type, size and depth of each well or the general specifications of any other works for the withdrawal of groundwater ..... 55 Ft. Depth 6 in. Casing

10. The estimated amount of groundwater withdrawn each year ..... 220,000 Gals.

11. The log of formations encountered in the drilling of each well if available ..... Not Available

12. Such other information of a similar nature as may be useful in carrying out the policy of this act, including reference to book and page of any county record.....

Signature of Owner.....

Date.....

Three copies to be filed by the owner with the County Clerk and Recorder of the county in which the well is located.

Please answer all questions. If not applicable, so state, otherwise the form will be returned.

Original to the County Clerk and Recorder; duplicate to the State Engineer; Triplicate to the School of Mines and Quadruplicate for the Appropriator.

16399

108328

County of Beaverhead.

I hereby certify that the within instrument was filed in my office on the 13 day of Dec. A. D. 1963 at 5 7 min. past 10 o'clock, A M and recorded on page 589 of Book ~~33~~ 151 of Water Records of Beaverhead County, Montana.

Attest my hand and seal,

Evelyn J. Sage
County Recorder

By ..... Deputy

Fee $ 4.00

ADMINISTRATOR OF GROUNDWATER ACTS — County

OFFICE OF STATE ENGINEER

7 S - 8 W - 7

JAN 15 1964

STATE ENGINEER

DECLARATION OF GROUNDWATER RIGHTS

(Under Ch. 371, Montana Laws, 1961)

Fern B. Brooks — Book 109

c/o Fred L. Rebish

(Name of Appropriator) — (Address)

County of Beaverhead, State of Montana

hereby claim the groundwater and ... to the laws in effect prior to ... 1962, as follows:

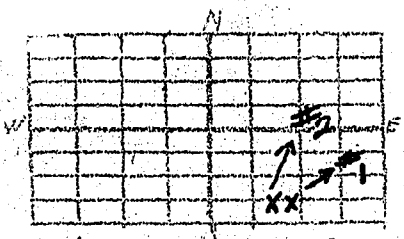

SW ¼ SE Sec. 7 T. 7S R. 8W

Indicate point of appropriation & place of use, if possible; Each small sq. represents 10 acres.

2. The beneficial use or uses for which claim is based: Domestic Use & Sprinkling

3. Date or approximate date of earliest beneficial use; and how continuous the use has been: well #1 MAY 8, 1957 CONTINUOUS well #2

4. The amount of groundwater claimed (in miner's inches or gallons per minute): 10 g.p.m.

5. If used for irrigation, give the acreage and description of the lands to which water has been applied and name of the owner thereof: Brookside TRAILER COURT. ~~Jet Pump~~ Fred L. Rebish

6. The means of withdrawing such water from the ground & the location of such well or other means of withdrawal: Brook Side TRAILER COURT Jet PUMPS

7. The date of commencement & completion of the construction of the well or other works for withdrawal of groundwater: #1 WELL MAY 8 1957 TO MAY 5, 1957 #2 WELL

8. The depth of water table: STATIC Level 6'

9. So far as it may be available, the type, size & depth of each well or the general specifications of any other works for the withdrawal of groundwater: #1 well 6" drilled, CASED with 6" O.D. CASING 68' deep #2 WELL

10. The estimated amount of groundwater withdrawn: 300 TO 500 g.p.m. - 12 hrs Per day 365 days per year

11. The log of materials encountered in the drilling of each well if available: #1 WELL SAND + GRAVEL TO 15 FT. THEN CLAY + SAND TO 58' FINISHED IN COARSE SAND

12. Such other information of a similar nature as may be useful in describing the point of this set, including references to maps & surveys on record: well #2 WAS ALREADY DRILLED WHEN I PURCHASED THE PROPERTY ON DEC 1ST 1963. NO INFORMATION AVAILABLE

108676

Signature of Owner: Fred L. Rebish

December 31st 1963

STATE OF MONTANA, County of Beaverhead, ss.

I hereby certify that within instrument was filed in my office on 30 day of Dec A. D. 1963 at 1 min past 5:00 o'clock, P M and recorded on page 197-8 of Book 174 of Water Records of Beaverhead County, Montana.

Attest my hand and seal,

Evelyn J. Sager
County Recorder

By ..... Deputy

Fee $ .....

32-277

GW 2

Approved Stock Form—State Publishing Co., Helena, Montana—45647

STATE WATER CONSERVATION BOARD

File No.....

APR 11 1967

T. 7S R. 8W

DUPLICATE

County BEAVERHEAD

Bille ____ McDermott ____
Butzerin ____ McNulty ____
Coyle ____ Morris ____
Darlinton ____ Sullivan ____
Dickert ____

STATE OF MONTANA
ADMINISTRATOR OF GROUNDWATER CODE
OFFICE OF STATE ENGINEER

LOG

Top of Ground

(Elev. above sea level.....)

0-2 pit

2-22 gravel & sand

finishes 22' surface

Show exact depth of bottom.

Notice of Completion of Groundwater Appropriation by Means of Well

DEVELOPED AFTER JANUARY 1, 1962

(Under Chapter 237, Montana Session Laws, 1961)

Owner Raymond Curtis Address Dillon, Mont.

Driller Carl F. Hollensteiner Address Dillon, Mont.

Date of Notice of appropriation of groundwater ****

Date well started Oct. 25, 1966 Date completed Oct. 25, 1966

Type of well Drilled (Dug, driven, bored or drilled) Equipment used Churn Drill (Churn drill, rotary or other)

Water use: Domestic [X] Municipal [ ] Stock [ ] Irrigation [ ]
Industrial [ ] Drainage [ ] Other [ ]

Indicate on the diagram the character and thickness of the different strata met with in drilling, such as soil, clay, shale, gravel, rock or sand, etc. Show depth at which water is encountered, thickness and character of water-bearing strata and height to which the water rises in the well.

Size of Drilled Hole	Size and Weight of Casing	From (Feet)	To (Feet)	PERFORATIONS		
				Kind Size	From (Feet)	To (Feet)
6"	6" I.D. 18.97 seamless	2	22	torch cut slots about 1/8 x 5	17	21

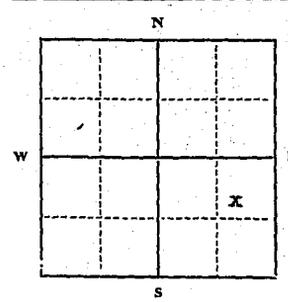

NE 1/4 SE Sec. 7 T 7S R 8W

Indicate location of well and place of use, if possible. Each small square represents 40 acres.

Static Water Level for non-flowing well 10 feet.

Shut-in Pressure for Flowing Well ***

Pumping Water Level 18 feet at 30 gal. per minute.

Discharge in gal. per min. of flowing well ***

How Tested test pump

Length of Test 1 hr

Remarks: (Gravel packing, cementing, packers, type of shutoff) ***

.....(Continue on reverse side)

USE—If used for irrigation, industrial, drainage or other. Explain, state number of acres and location or other data (i.e.: Lot, Block and Addition).

***

This form to be prepared by driller, and three copies to be filed by the owner with the County Clerk and Recorder in the county in which the well is located, tissue copy to be retained by driller.

Please answer all questions. If not applicable, so state, otherwise the form will be returned.

License No. 9
Driller's License Number

Carl F. Hollensteiner
Driller's Signature.

41854

STATE OF MONTANA,
County of Beaverhead. } ss. 116978

I hereby certify that the within instrument
was filed in my office on the 7 day
of Apr A. D. 19 67 at 31 min
past 4 o'clock, P M. and recorded on
page 163 of Book 182 of
Well Records of Beaverhead
County, Montana.
Attest: My hand and seal,
Evelyn J. Sage
County Recorder
By Deputy
Fee $ 4.00

Incomplete:

County filing number.

...IVED

County BEAVERHEAD 7

...ITANA
...D CONSERVATION
...UNDWATER CODE
...URCES BOARD

...R APPROPRIATION WITHOUT WELL
...ry 1, 1962

...Laws, 1961, as amended)

This form to be prepared by contractor (if any), otherwise by the owner.

Three copies of this notice are to be filed with the County Clerk and Recorder of the county in which the works are located.

Please answer all questions. If not applicable, so state, otherwise the form may be returned.

For Administrator's Use

File ?

May 8, 1973

GW 1 1:40 p.m.

Owner DONALD L. ELLIOTT

Address RT. 1 Box 79

Contractor (if any)

Address of Contractor

Date Started MAY 1971 Date Completed MAY 1971

1. Describe means of obtaining groundwater (as by sub-irrigation, developed spring, drains, etc.)
   SUB-IRRIGATION

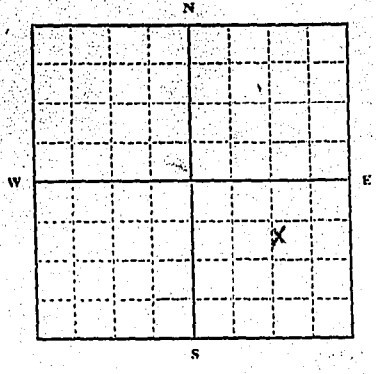

2. Means of withdrawing water (gravity, pump, canal, etc.)
   PUMP

3. Depth of water table 10 FEET

4. Use of the water IRRIGATION

5. Amount of groundwater claimed (in miner's inches or gallons per minute) 200 gal per min

SE ¼ ¼ Sec. 7

T. 7S N R. 8 E.

~~[illegible]~~

6. If used for irrigation, give number of acres and description of land 10 acres

INDICATE POINT OF APPROPRIATION AND PLACE OF USE, IF POSSIBLE.
Elevation of spring, if known or estimated

7. Estimate amount of water used each year ~~[illegible]~~
   60 acre feet per year (6 acre feet per acre)

8. Months of year spring flows

Signature of Owner [signature]

Date 5-7-73

53,108

NOTICE OF COMPLETION OF GROUNDWATER APPROPRIATION WITHOUT WELL

Developed After January 1, 1962

(Under Chapter 237, Montana Session Laws, 1961, as amended)

This form to be prepared by contractor (if any), otherwise by the owner.

Three copies of this notice are to be filed with the County Clerk and Recorder of the county in which the works are located.

Please answer all questions. If not applicable, so state, otherwise the form may be returned.

For Administrator's Use

File

GW 1

Owner

Address

Contractor (if any)

Address of Contractor

Date Started Date Completed

1. Describe means of obtaining groundwater (as by sub-irrigation, developed spring, drains, etc.)

2. Means of withdrawing water (gravity, pump, canal, etc.)

3. Depth of water table

4. Use of the water

5. Amount of groundwater claimed (in miner's inches or gallons per minute)

N

W

S

STATE OF MONTANA, County of Beaverhead ss. I hereby certify that the within instrument was filed in my office on the 8th day of May A. D. 1973 at 40 min. past 1:00 o'clock P M. and recorded on page 826 of book 205, Records of Beaverhead County, Montana.

Attest my hand and seal

By Theresa Sorenson Deputy

Margaret L. Thompson County Recorder

Fee $ 4.00

INDICATE POINT OF APPROPRIATION AND PLACE OF USE, IF POSSIBLE. Elevation of spring, if known or estimated

7. Estimate amount of water used each year

8. Months of year spring flows

Signature of Owner

Date

3 GW 2 Revised 1969
STATE PUBLISHING COMPANY

RECEIVED
MAY 31 1973
MONTANA DEPARTMENT OF NATURAL RESOURCES AND CONSERVATION

County Beaverhead

STATE OF MONTANA
ADMINISTRATOR OF GROUNDWATER CODE
MONTANA WATER RESOURCES BOARD

NOTICE OF COMPLETION OF GROUNDWATER APPROPRIATION BY MEANS OF WELL

Developed after January 1, 1962

(Under Chapter 237 Montana Session Laws, 1961, as amended)

This form to be prepared by driller, and three copies to be filed by the **owner** with the County Clerk and Recorder in the county in which the well is located, last copy to be retained by driller.

Please answer all questions. If not applicable, so state, otherwise the form may be returned.

Owner Don Elliot

Address Dillon,

Montana 59725

Date well started 8/25/65

completed

For Administrator's Use
File 133848
May 29, 1973
GW 1 2:05 p.m.

Type of well Drilled
(Dug, driven, bored or drilled)

Equipment used Churn drill
(Churn drill, rotary or other)

Water Use: Domestic ☒ Municipal ☐ Stock ☐ Irrigation ☐

Industrial ☐ Drainage ☐ Other ☐* Garden/Lawn ☐

*Describe

USE: If used for irrigation, industrial, drainage or other. Explain, state number of acres and location or other data (i.e. Lot, Block and Addition).

ESTIMATED ANNUAL WITHDRAWAL

Size of Drilled Hole	Size and Weight of Casing	From (Feet)	To (Feet)	PERFORATIONS Kind Size	From (Feet)	To (Feet)
6"	6 5/8" x .250 od	+ 1'	55'			

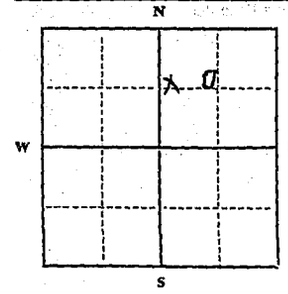

SE ¼ ¼ Sec. 7
T. 7 S N/S R. 8 W E/W

Static water level 8 ft.*
Pumping water level 50 ft.*
at 25 gallons per minute,
measured 60 minutes after pumping began.
*Measured from ground level.
Well developed by Pumping
for 2 hours.
Power Electric Pump 1½ HP
Remarks: (Gravel packing, cementing, packers, type of shutoff)

INDICATE LOCATION OF WELL AND PLACE OF USE, IF POSSIBLE. EACH SMALL SQUARE REPRESENTS 40 ACRES.

Driller's Signature O'KEEFE CONTRACTING COMPANY
Emmett O'Keefe

Driller's Address 2804 Harvard Avenue

Butte, Montana 59701 LICENSE NO. 8

DRILLER'S LOG

Indicate the character, color, thickness of strata such as soil, clay, sand, gravel, shale, sandstone, etc. Show depth at which water is found and height to which water rises in well.

Top of Ground (Elev. above sea level)

From (Feet)	To (Feet)	

55' Show exact depth of bottom

53,322

133848

STATE OF MONTANA, County of Beaverhead ss. I hereby certify that the within instrument was filed in my office on the 29th day of May A. D. 1923 at 11 min. past 4:00 o'clock P M. and recorded on page 957-8 of book 205, Records of Beaverhead County, Montana.

Attest my hand and seal

By Hallis D Burwell Deputy

Fee $4.00

Margaret L. Thompson County Recorder

GW

Approved Stock Form—State Publishing Co., Helena, Montana—44887

File No.....

T 7 S R 8 W.

DUPLICATE

County Beaverhead

STATE OF MONTANA
ADMINISTRATOR OF GROUNDWATER CODE
OFFICE OF STATE ENGINEER

Declaration of Vested Groundwater Rights

(Under Chapter 237, Montana Session Laws, 1961)

1. D L Griffis, (Name of Appropriator) of Box 265 Dillon, Montana (Address) (Town)

County of Beaverhead State of Montana (Club Royal) have appropriated groundwater according to the Montana laws in effect prior to January 1, 1962, as follows:

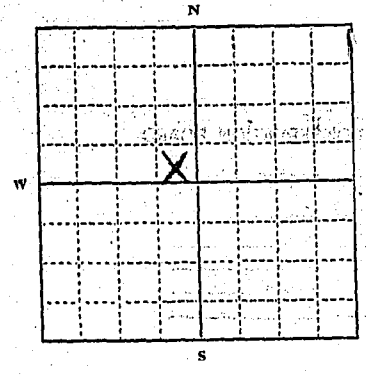

SE ¼ NW Sec. 7 T. 7S R. 8W

Indicate point of appropriation and place of use, if possible. Each small square represents 10 acres.

2. The beneficial use on which the claim is based Household N.T.P. Club Business

3. Date or approximate date of earliest beneficial use; and how continuous the use has been 1946 use has been continuous

4. The amount of groundwater claimed (in miner's inches or gallons per minute) ?

5. If used for irrigation, give the acreage and description of the lands to which water has been applied and name of the owner thereof

6. The means of withdrawing such water from the ground and the location of each well or other means of withdrawal 1 well with Efco pump under Club Royal Bldg.

7. The date of commencement and completion of the construction of the well, wells, or other works for withdrawal of groundwater 1948

8. The depth of water table 35 Ft.

9. So far as it may be available, the type, size and depth of each well or the general specifications of any other works for the withdrawal of groundwater 1 well 85' deep 6" casing

10. The estimated amount of groundwater withdrawn each year 200,000 Gallons

11. The log of formations encountered in the drilling of each well if available Not available

12. Such other information of a similar nature as may be useful in carrying out the policy of this act, including reference to book and page of any county record None

Signature of Owner D L Griffis

Date Sept 8-1965

Three copies to be filed by the owner with the County Clerk and Recorder of the county in which the well is located.

Please answer all questions. If not applicable, so state, otherwise the form will be returned.

Original to the County Clerk and Recorder; Duplicate to the State Engineer; Triplicate to the Montana Bureau of Mines and Geology, and Quadruplicate for the Appropriator.

39652

STATE OF MONTANA,
County of Beaverhead, ss.

113366

I hereby certify that the within instrument was filed in my office on the 8th day of Sept A. D. 1965 at 40 min. past 2 o'clock, P M and recorded on page 73 of Book 182 of Water Well Records of Beaverhead County, Montana.

Attest my hand and seal

Evelyn J. Sage
County Recorder

By _____ Deputy

Fee $ 4.00

STATE WATER CONSERVATION BOARD
OCT 4 1965

GW 2

File No. 5

T 7S R 8W

DUPLICATE

County Beaverhead

STATE OF MONTANA
ADMINISTRATOR OF GROUNDWATER CODE
OFFICE OF STATE ENGINEER

RECEIVED JUN 26 1962 STATE ENGINEER

Notice of Completion of Groundwater Appropriation by Means of Well

(Under Chapter 237, Montana Session Laws, 1961)

Top of Ground

(Elev. above sea level.....)

to 7 ft. sand & surface dirt

to 14' gravel with considerable dirt.

to 90 ft yellow clay

to 125 whitish clay

to 135 clay with little gravel

Owner Bill Hadden Address Dillon, Montana

Driller Carl F. Hollensteiner Address Dillon, Montana

Date of Notice of Appropriation of Groundwater MARCH 31, 1962

Date well started Mar. 24, 1962 Date Completed Mar 30, 1962

Type of well Drilled (dug, driven, bored or drilled) Equipment Used Churn Drill (Churn, drill, rotary or other)

Water Use: Domestic ☒ Municipal ☐ Stock ☐ Irrigation ☐ Industrial ☐ Drainage ☐ Other ☐

Indicate on the diagram the character and thickness of the different strata met with in drilling, such as soil, clay, shale, gravel, rock or sand, etc. Show depth at which water is encountered, thickness and character of water-bearing strata and height to which the water rises in the well.

Size of Drilled Hole	Size and Weight of Casing	From (Feet)	To (Feet)	PERFORATIONS Kind Size	From (Feet)	To (Feet)
6"	Galv. 6" O.D. 10.5 lb	surface	45	3/16 X 5 burned	16	22

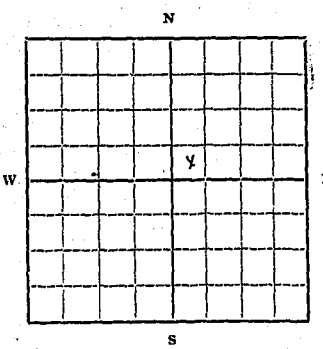

SW 1/4 NE 1/4 Sec. 2 T. 7S R. 8W

Indicate location of well and place of use, if possible. Each small square represents 10 acres.

Show exact depth of bottom

Static Water Level for non-flowing Well 16 feet.

Shut-in Pressure for Flowing Well ***

Pumping Water Level feet at 5 gal. per minute.

Discharge in gal. per min. of flowing well ***

How Tested baler Length of Test

Remarks: (Gravel packing, cementing, packers, type of shutoff, location of place of use of groundwater if not at well, and any other similar pertinent information, including number of acres irrigated, if used for irrigation) Well was drilled to 135 ft passing thru small amount surface w water. No further water was encountered so pulled out all but 45 ft casing and perforated at top water.

License No. 9
Driller's License Number

Carl F. Hollensteiner
Driller's Signature

This form to be prepared by driller, and three copies to be filed by the owner with the County Clerk and Recorder in the county in which the well is located.

Please answer all questions. If not applicable, so state, otherwise the form will be returned.

Original to the County Clerk and Recorder; duplicate to the State Engineer; Triplicate to the School of Mines and Quadruplicate for the Appropriator.

963

STATE OF MONTANA, } ss.
County of Beaverhead.

I hereby certify that the within instrument was filed in my office on the 18 day of May A. D. 1962 at 40 min. past 8 o'clock, A. M. and recorded on page 245 of Book 151 of Water Well Records of Beaverhead County, Montana.

Attest my hand and seal,

Carlyn J. Sage
County Recorder

By _____ Deputy

Fee $_____

GW-2

Approved Stock Form—State Publishing Co., Helena, Montana—45642

File No. .....

MONTANA WATER RESOURCES BOARD
RECEIVED
NOV 8 1967

T. 7S R. 8W 7

DUPLICATE

County Beaverhead

LOG

STATE OF MONTANA
ADMINISTRATOR OF GROUNDWATER CODE
OFFICE OF STATE ENGINEER

Notice of Completion of Groundwater Appropriation by Means of Well

DEVELOPED AFTER JANUARY 1, 1962

(Under Chapter 237, Montana Session Laws, 1961)

Top of Ground

(Elev. above sea level.....)

0

12 boulders

70 clay imbedded gravels

95 brown clay

115 red clay

125 yellow clay

138 sand, gravel water

Show exact depth of bottom.

Owner Morgan Hall Address Dillon, Montana

Driller Briggs Drilling Co. Address Dillon, Montana

Date of Notice of appropriation of groundwater.....

Date well started 5-19-67 Date completed 5-22-67

Type of well drilled (Dug, driven, bored or drilled) Equipment used cable (Churn drill, rotary or other)

Water use: Domestic ☒ Municipal ☐ Stock ☐ Irrigation ☐ Industrial ☐ Drainage ☐ Other ☐

Indicate on the diagram the character and thickness of the different strata met with in drilling, such as soil, clay, shale, gravel, rock or sand, etc. Show depth at which water is encountered, thickness and character of water-bearing strata and height to which the water rises in the well.

Size of Drilled Hole	Size and Weight of Casing	From (Feet)	To (Feet)	PERFORATIONS Kind Size	From (Feet)	To (Feet)
6"	6 5/8 OD	+1	134	1x5 slot	128	135

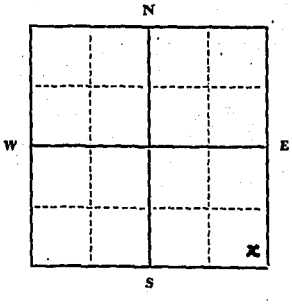

Tract A

SE 1/4 SE 1/4 Sec. 7 T. 7S R. 8W

Indicate location of well and place of use, if possible. Each small square represents 40 acres.

Static Water Level for non-flowing well 70 feet.

Shut-in Pressure for Flowing Well.....

Pumping Water Level 100 feet at 30 gal. per minute.

Discharge in gal. per min. of flowing well .....

How Tested bailer

Length of Test 2 hrs.

Remarks: (Gravel packing, cementing, packers, type of shutoff).....

.....

.....

.....

.....(Continue on reverse side)

USE—If used for irrigation, industrial, drainage or other. Explain, state number of acres and location or other data (i.e.: Lot, Block and Addition).

.....

.....

.....

This form to be prepared by driller, and three copies to be filed by the owner with the County Clerk and Recorder in the county in which the well is located, tissue copy to be retained by driller.

Please answer all questions. If not applicable, so state, otherwise the form will be returned.

149
Driller's License Number

Richard Briggs
Driller's Signature.

12,454

117225

STATE OF MONTANA, } ss.
County of Beaverhead.

I hereby certify that the within instrument was filed in my office on the 25 day of May A. D. 1967 at 10 min. past 4 o'clock, P M. and recorded on page 1733 of Book 118 of Records of Beaverhead County, Montana.

Attest my hand and seal.

Evelyn J. Sage
County Recorder

By _____ Deputy

Fee $ 4.00