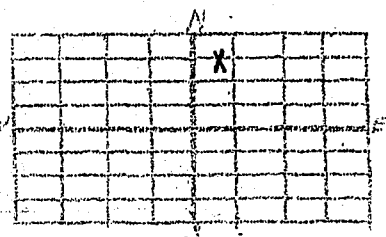


DECLARATION OF VESTED GROUNDWATER RIGHTS
(Under Ch. 237, Montana Session Laws, 1963)

7-9-13
JAN 15 1964

Harold B. Nethle of Beaverhead
(Name of Appropriator) (Address) (Town)

County of Beaverhead State of Montana
have appropriated groundwater according to the Montana Laws in effect prior to
January 1, 1962, as follows:



NW 1/4 Sec. 13, T9S, R9W

Indicate point of appropriation & place of use, if possible, description of the lands to which water has been applied and name of the owner thereof
10 acres. 707

2. The beneficial use on which the claim is based Home use

3. Date or approximate date of earliest beneficial use; and how continuous the use has been 1961

4. The amount of groundwater claimed (in inches or gallons per minute) 10 gal. per minute

5. The means of withdrawing such water from the ground & the location of each well or other means of withdrawal electric pump

7. The date of commencement & completion of the construction of the well, wells, or other works for withdrawal of groundwater 1961

8. The depth of water table 56 feet

9. So far as it may be available, the type, size & depth of each well or the general specification of any other works for the withdrawal of groundwater
Drilled well with 4 inch casing

10. The estimated amount of groundwater withdrawn each year 10 thousand gallons

11. The log of formations encountered in the drilling of each well if available

12. Such other information of a similar nature as may be useful in carrying out the policy of this act, including reference to book & page of any county record

Signature of Owner Harold B. Nethle
Date Dec. 31, 1963

STATE OF MONTANA, ss. 108709
County of Beaverhead.

I hereby certify that the within instrument was filed in my office on the 30 day of Dec A. D. 1963 at 34 min. past 5 o'clock, PM and recorded on page 263-4 of Book 174 of Water Records of Beaverhead County, Montana.

Attest my hand and seal
Carolyn J. Sage
County Recorder

By _____ Deputy
Fee \$ _____

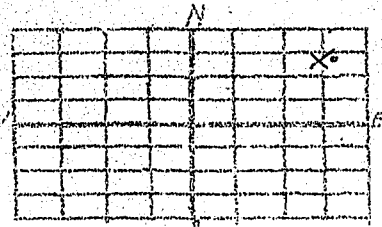
OFFICE OF STATE ENGINEER

RECEIVED 7-9 1963

DECLARATION OF VIEWED GROUNDWATER RIGHTS
(Under Ch. 237, Montana Session Laws, 1962 JAN 15 1964)

1. Mike & Elisabeth McClure of Box 819, Dillon
(Name of Appropriator) STATE ENGINEER

County of Beaverhead State of Montana
have appropriated groundwater according to the Montana laws in effect prior to
January 1, 1962, as follows:



NE 1/4 NE Sec. 13 T. 7. S. R. 9. W
Indicate point of appropriation & place of use, if possible. Each small sq. represents 1/16 acres.

2. The beneficial use on which the claim is based
House, lawn & garden

3. Date or approximate date of earliest beneficial use; and how continuous the use has been
1930 - intermittent use

4. The amount of groundwater claimed (in pipe's inches or gallons per minute): 30 gal per minute

5. If used for irrigation, give the acreage and description of the lands to which water has been applied and name of the owner thereof.
2 acres Mike & Elisabeth McClure

6. The means of withdrawing such water from the ground & the location of any well or other means of withdrawal Pump

7. The date of commencement & completion of the construction of the well, wells, or other works for withdrawal of groundwater 1930

8. The depth of water table 15 ft -

9. So far as it may be available, the type, size & depth of each well or the general specifications of any other works for the withdrawal of groundwater
Dug open - 20 feet

10. The estimated amount of groundwater withdrawn each year 50,000 gals.

11. The log of formations encountered in the drilling of each well if available
Unknown

12. Such other information of a similar nature as may be useful in carrying out the policy of this act, including reference to book & page of any county record
Unknown

Signature of Owner Mike & Elisabeth McClure

Date 12/31/63

STATE OF MONTANA, ss. 108887
County of Beaverhead.

I hereby certify that the within instrument was filed in my office on the 31 day of Dec A. D. 1963 at 4.0 min. past 10 o'clock P.M. and recorded on page 475-6 of Book 174 of Water Records of Beaverhead County, Montana.

Attest by hand and seal,
Carolyn J. Lopez
County Recorder

By _____ Deputy

Fee \$ _____

32498

File No. _____

T. T7S R. R9W

DUPLICATE

RECEIVED
MAY 31 1963

County Beaverhead

STATE ENGINEER
ADMINISTRATOR OF GROUNDWATER CODE
OFFICE OF STATE ENGINEER

Top of Ground
(Elev. above sea level.....)

Notice of Completion of Groundwater Appropriation by Means of Well

(Under Chapter 237, Montana Session Laws, 1961)

Owner William H. Matzke Address Box 941, Dillon, Mont.

Driller Carl F. Hollensteiner Address Dillon, Montana

Date of Notice of Appropriation of Groundwater *****

Date well started May 9, 1963 Date Completed May 10, 1963

Type of well Drilled Equipment Used Churn Drill
(dug, driven, bored or drilled) (Churn, drill, rotary or other)

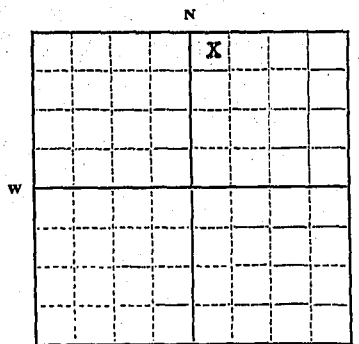
Water Use: Domestic Municipal Other Irrigation
Industrial Drainage Stock

Indicate on the diagram the character and thickness of the different strata met with in drilling, such as soil, clay, shale, gravel, rock or sand, etc. Show depth at which water is encountered, thickness and character of water-bearing strata and height to which water rises in the well.

64'
Broken red shale bound with clay

65' Red shale gravel

Size of Drilled Hole	Size and Weight of Casing	From (Feet)	To (Feet)	PERFORATIONS		
				Kind Size	From (Feet)	To (Feet)
6"	6" O.D. Galv 1' 10.5 lb	above	64	None		



Tract in s
NW 1/4 NE Sec. 13 T. 7S R. 9W
Indicate location of well and place of use, if possible. Each small square represents 10 acres.

Static Water Level for non-flowing Well 47 feet.

Shut-in Pressure for Flowing Well ***

Pumping Water Level 58 feet at 5 gal. per minute.

Discharge in gal. per min. of flowing well ***

How Tested Bailer Length of Test 1 hr

Remarks: (Gravel packing, cementing, packers, type of shutoff, location of place of use of groundwater if not at well, and any other similar pertinent information, including number of

acres irrigated, if used for irrigation) ***

Show exact depth of bottom. _____

Montana Water well Contractor License # 9
Driller's License Number

Carl F. Hollensteiner
Driller's Signature

This form to be prepared by driller, and three copies to be filed by the owner with the County Clerk and Recorder in the county in which the well is located.

Please answer all questions. If not applicable, so state, otherwise the form will be returned.

Original to the County Clerk and Recorder; duplicate to the State Engineer; Triplicate to the Montana Bureau of Mines and Geology and Quadruplicate for the Appropriator.

STATE OF MONTANA, ss. 106776
County of Beaverhead.

I hereby certify that the within instrument
was filed in my office on the 13 day
of 22 May A. D. 1963 at 30 min.
past 9 o'clock A. M. and recorded on
page 399 of Book 151 of
W. A. Wolf Records of Beaverhead
County, Montana.

Attest my hand and seal,

Donald J. Seigel
County Recorder

By _____ Deputy

Fee \$ 4.00

File No.

DUPLICATE

T. 75 R. 9W

County Beaverhead

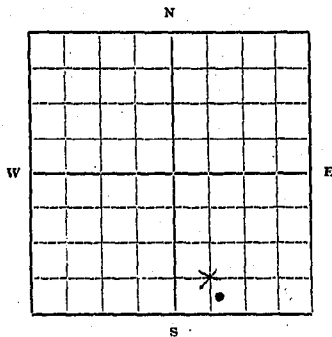
STATE OF MONTANA
ADMINISTRATOR OF GROUNDWATER CODE
OFFICE OF STATE ENGINEER

RECEIVED
JAN 15 1964

Declaration of Vested Groundwater Rights
(Under Chapter 237, Montana Session Laws, 1961)

STATE ENGINEER

1. Marjorie O. Martin of 727 W. Park St Dillon
(Name of Appropriator) (Address) (Town)
County of Beaverhead State of Montana
have appropriated groundwater according to the Montana laws in effect prior to January 1, 1962, as follows:



SW 1/4 SE Sec. 13 T. 75 R. 9W
Indicate point of appropriation and place of use, if possible. Each small square represents 10 acres. Meets 4 Bound's Descp per Book 106-1092 95 & Book-106-Page 537

- The beneficial use on which the claim is based All household use and irrigation
- Date or approximate date of earliest beneficial use; and how continuous the use has been continuous use since 1944
- The amount of groundwater claimed (in miner's inches or gallons per minute)
- If used for irrigation, give the acreage and description of the lands to which water has been applied and name of the owner thereof Lawn + garden approximately 3/4 A.
- The means of withdrawing such water from the ground and the location of each well or other means of withdrawal deep well pump drilled well
- The date of commencement and completion of the construction of the well, wells, or other works for withdrawal of groundwater March 1944
- The depth of water table approximately 80 ft.
- So far as it may be available, the type, size and depth of each well or the general specifications of any other works for the withdrawal of groundwater 6 in casing
- The estimated amount of groundwater withdrawn each year approximately 120,000 gals
- The log of formations encountered in the drilling of each well if available unavailable
- Such other information of a similar nature as may be useful in carrying out the policy of this act, including reference to book and page of any county record

Signature of Owner Marjorie O. Martin
Date Dec. 31, 1963

Three copies to be filed by the owner with the County Clerk and Recorder of the county in which the well is located.
Please answer all questions. If not applicable, so state, otherwise the form will be returned.

Original to the County Clerk and Recorder; duplicate to the State Engineer; Triplicate to the School of Mines and Quadruplicate for the Appropriator.

32506

108895

STATE OF MONTANA,
County of Beaverhead.

I hereby certify that the within instrument
was filed in my office on the 31 day
of Dec A. D. 1943 at 48 min.
past 10 o'clock P. M. and recorded on
page 491-2 of Book 174 of
Walter Records of Beaverhead
County, Montana.

Attest my hand and seal,
Carolyn J. Sage
County Recorder

By _____ Deputy

Fee \$ _____

STATE OF MONTANA
ADMINISTRATOR OF GROUNDWATER CODE
MONTANA WATER RESOURCES BOARD

**NOTICE OF COMPLETION OF GROUNDWATER
APPROPRIATION BY MEANS OF WELL**

Developed after January 1, 1962

(Under Chapter 237 Montana Session Laws, 1961, as amended)

This form to be prepared by driller, and three copies to be filed by the owner with the County Clerk and Recorder in the county in which the well is located, last copy to be retained by driller.

Please answer all questions. If not applicable, so state, otherwise the form may be returned.

Owner **Bob Mackenzie**
Address **Box 328
Dillon, Montana**
Date well started **July 15, 1971**
completed **July 18, 1971**

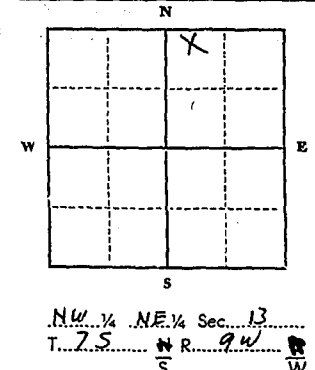
For Administrator's Use	
File	1281079
	September 3, 1971
	9:25 AM

Type of well **Drilled**
(Dug, driven, bored or drilled)
Equipment used **Churn Drill**
(Churn drill, rotary or other)
Water Use: Domestic Municipal Stock Irrigation
Industrial Drainage Other * Garden/Lawn

*Describe
USE: If used for irrigation, industrial, drainage or other. Explain, state number of acres and location or other data (i.e. Lot, Block and Addition).

ESTIMATED ANNUAL WITHDRAWAL

Size of Drilled Hole	Size and Weight of Casing	From (Feet)	To (Feet)	PERFORATIONS		
				Kind Size	From (Feet)	To (Feet)
6"	6 5/8" OD x .250	1 1/2' ag	94'	cutting torch	88'	93'



Static water level **80'** ft.*
Pumping water level **90'** ft.*
at **4** gallons per minute,
measured **4** minutes after pumping began.
*Measured from ground level.
Well developed by **bailing**
for **8** hours.
Power..... Pump..... HP
Remarks: (Gravel packing, cementing, packers, type of shutoff)
well is open and dry from 94' to 145'

INDICATE LOCATION OF WELL AND PLACE OF USE, IF POSSIBLE. EACH SMALL SQUARE REPRESENTS 40 ACRES.

Driller's Signature **O'Keefe Contracting Company**
Driller's Address **2804 Harvard Ave.
Butte, Montana**
LICENSE NO. **8**

DRILLER'S LOG
Indicate the character, color, thickness of strata such as silt, clay, sand, gravel, shale, sandstone, etc. Show depth at which water is found and height to which water rises in well.

Top of Ground (Elev. above sea level)		
From (Feet)	To (Feet)	
0'	2'	top soil
2'	13'	clay
13'	38'	cemented gravel
38'	45'	cemented gravel
45'	65'	sandy clay
65'	75'	sandy clay and gravel
75'	85'	" " "
85'	90'	sand water
90'	105'	sandy clay
105'	120'	clay
120'	125'	sandy clay
125'	145'	clay

Show exact depth of bottom

49024

STATE OF MONTANA
COUNTY OF BEAVERHEAD


STATE OF MONTANA
COUNTY OF BEAVERHEAD
RECORDS DEPARTMENT

128679

STATE OF MONTANA, County of Beaverhead ss. I hereby certify that the within instrument was filed in my office on the 3rd day of Sept. A. D. 1971 at 25 min. past 9:00 o'clock A. M. and recorded on page 284-5 of book 302, Records of Beaverhead County, Montana.

Attest my hand and seal
By [Signature] Deputy
Fee \$ [Amount]

[Signature]
County Recorder



13

File No. _____

T. 7S R. 9W

DUPLICATE

County Beaverhead

STATE OF MONTANA
ADMINISTRATOR OF GROUNDWATER
OFFICE OF STATE ENGINEER

APR 2 1962

Notice of Completion of Groundwater Appropriation by MEANS OF ENGINEER

(Under Chapter 237, Montana Session Laws, 1961)

Owner Raymond L Cote Dillon Montana
Harry Chishlom Dillon Montana


Driller C.F. Wroble Millcreek RFD# 1
Anaconda Montana

Date of Notice of Appropriation of Groundwater _____

Date well started Feb. 17 1962 Date Completed Feb. 19 1962

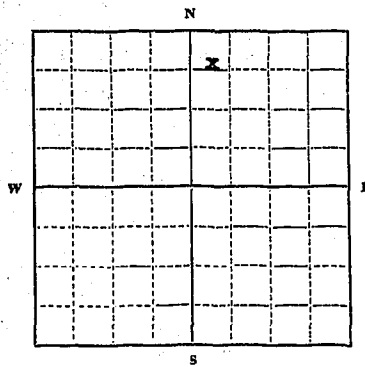
Type of well Drilled Equipment Used Churn drill
(dug, driven, bored or drilled) (Churn, drill, rotary or other)

Water Use: Domestic Municipal Other Irrigation
Industrial Drainage Stock



Indicate on the diagram the character and thickness of the different strata met with in drilling, such as soil, clay, shale, gravel, rock or sand, etc. Show depth at which water is encountered, thickness and character of water-bearing strata and height to which water rises in the well.

Size of Drilled Hole	Size and Weight of Casing	From (Feet)	To (Feet)	PERFORATIONS		
				Kind Size	From (Feet)	To (Feet)
6"	6" 19.45 lb.	Surface	44'	8 7/16" x 5"	#3 #16 #11 39'	44'



NW 1/4 NE Sec. 13... 7S... R. 9W.
Indicate location of well and place of use, if possible. Each small square represents 10 acres.

Show exact depth of bottom.
Exact depth 44'

Static Water Level for non-flowing Well 34 feet.
Shut-in Pressure for Flowing Well _____
Pumping Water Level 37 feet at 10 gal. per minute.
Discharge in gal. per min. of flowing well _____
How Tested Bailer Length of Test 2 1/2 hrs.

Remarks: (Gravel packing, cementing, packers, type of shutoff, location of place of use of groundwater if not at well, and any other similar pertinent information, including number of acres irrigated, if used for irrigation) _____

62
Driller's License Number
C. F. Wroble
Driller's Signature

This form to be prepared by driller, and three copies to be filed by the owner with the County Clerk and Recorder in the county in which the well is located.

Please answer all questions. If not applicable, so state, otherwise the form will be returned.

Original to the County Clerk and Recorder; duplicate to the State Engineer; Triplicate to the Montana Bureau of Mines and Geology and Quadruplicate for the Appropriator.

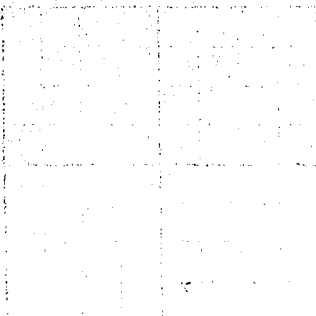
4103

STATE OF MONTANA, ss. 106376
County of Beaverhead

I hereby certify that the within instrument was filed in my office on the 7 day of May A. D. 1963 at 10 min past 1 o'clock P. M. and recorded on page 375 of Book 151 of Water Well Records of Beaverhead County, Montana.

Attest my hand and seal,
Carolyn J. Seigel
County Recorder

By _____ Deputy
Fee \$ 4.00

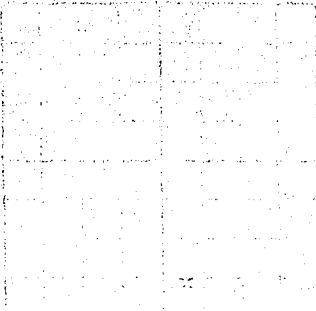


STATE OF MONTANA, ss. 106376
County of Beaverhead.

I hereby certify that the within instrument
was filed in my office on the 7 day
of May A. D. 1963 at 10 min
past 1 o'clock P. M. and recorded on
page 375 of Book 151 of
Water Well Records of Beaverhead
County, Montana.

Attest my hand and seal,
Carolyn J. Segel
County Recorder

By _____ Deputy
Fee \$ 1.00



MONTANA WATER RESOURCES BOARD
RECEIVED

SEP 27 1971

County... **Beaverhead**

STATE OF MONTANA
ADMINISTRATOR OF GROUNDWATER CODE
MONTANA WATER RESOURCES BOARD

NOTICE OF COMPLETION OF GROUNDWATER APPROPRIATION BY MEANS OF WELL

Developed after January 1, 1962

(Under Chapter 237, Montana Session Laws, 1961, as amended)

This form to be prepared by driller, and three copies to be filed by the owner with the County Clerk and Recorder in the county in which the well is located, last copy to be retained by driller. Please answer all questions. If not applicable, so state, otherwise the form may be returned.

DRILLER'S LOG

Indicate the character, color, thickness of strata such as soil, clay, sand, gravel, shale, sandstone, etc. Show depth at which water is found and height to which water rises in well.

Owner **Jerry Collon**

Address **Dillon, Montana**

Date well started **July 19, 1971**

completed **July 20, 1971**

Type of well **Drilled**

Equipment used **Churn Drill**

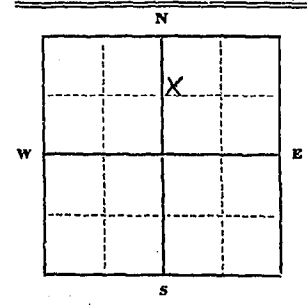
Water Use: Domestic Municipal Stock Irrigation
Industrial Drainage Other * Garden/Lawn

*Describe _____

USE: If used for irrigation, industrial, drainage or other. Explain, state number of acres and location or other data (i.e. Lot, Block and Addition). _____

ESTIMATED ANNUAL WITHDRAWAL

Size of Drilled Hole	Size and Weight of Casing	From (Feet)	To (Feet)	PERFORATIONS		
				Kind Size	From (Feet)	To (Feet)
6"	6" 5/8" od x 8.250	1 1/2'	70'	cutting torch	65'	70'



NW 1/4 NE 1/4 Sec. 13
T. 25 N. R. 9 W.
S W

Static water level **55** ft.*
Pumping water level _____ ft.*
at _____ gallons per minute,
measured _____ minutes after pumping
began.
*Measured from ground level.
Well developed by **bailing**
for **2** hours.
Power _____ Pump _____ HP
Remarks: (Gravel packing, cementing,
packers, type of shutoff) _____

Top of Ground (Elev. above sea level)

From (Feet)	To (Feet)	
0'	4'	existing pit
4'	10'	clay and gravel
10'	20'	cemented gravel
20'	45'	cemented gravel
45'	60'	sandy clay and gravel
60'	70'	cemented gravel and heaving gravel water

INDICATE LOCATION OF WELL AND PLACE OF USE, IF POSSIBLE. EACH SMALL SQUARE REPRESENTS 40 ACRES.

Driller's Signature **O'Keefe Contracting Company**
Driller's Address **2804 Harvard Ave.**

Buttel Montana LICENSE NO. **8**

70' Show exact depth of bottom

128944

STATE OF MONTANA County of Beaverhead ss. I hereby certify that the within instrument was filed in my office on the 24th day of Sept A. D. 1911 at 10 min. past 1:00 o'clock P.M. and recorded on page 732-3 of book 207, Records of Beaverhead County, Montana.

Attest my hand and seal
By Phyllis A. Sumrell
400 Deputy

Margaret P. Thompson
County Recorder

GW 2

Approved Stock Form—State Publishing Co., Helena, Montana—39085

File No. _____

T. 75 R. 9 W. 17

DUPLICATE

County BEAVERHEAD

STATE OF MONTANA
ADMINISTRATOR OF GROUNDWATER CODE
OFFICE OF STATE ENGINEER

Notice of Completion of Groundwater
Appropriation by Means of Well

(Under Chapter 237, Montana Session Laws, 1957)

Owner Lucy M. Hayden, Glen W. & Mildred J. Hayden, Daniel C. & Archie Hayden Address Dillon, Mont. Box 387

Driller Carl E. Hollenstine Address Dillon, Montana

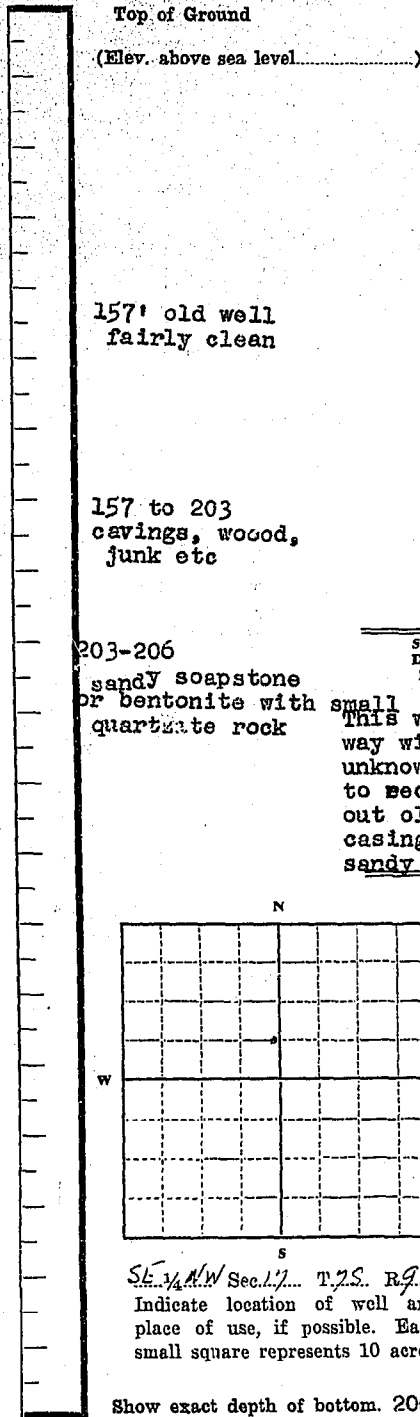
Date of Notice of Appropriation of Groundwater ****

Date well started Nov. 27, 1963 Date Completed Dec. 2, 1963

Type of well drilled Equipment Used thurn drill
(dug, driven, bored or drilled) (Churn, drill, rotary or other)

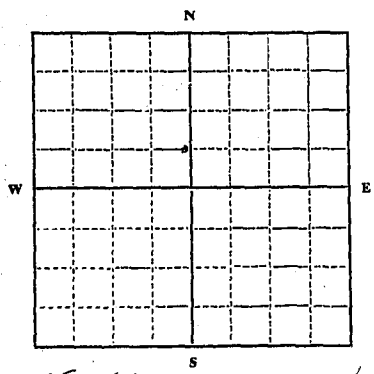
Water Use: Domestic Municipal Other Irrigation
Industrial Drainage Stock

Indicate on the diagram the character and thickness of the different strata met with in drilling, such as soil, clay, shale, gravel, rock or sand, etc. Show depth at which water is encountered, thickness and character of water-bearing strata and height to which water rises in the well.



Size of Drilled Hole	Size and Weight of Casing	From (Feet)	To (Feet)	PERFORATIONS		
				Kind Size	From (Feet)	To (Feet)

This well was drilled several years ago and cased part way with black 6" casing. However amount of casing is unknown. Since well had caved at bottom it was necessary to becase. Started in hole at 157 and drilled and cleaned out old hole to 206 ft. Cased to 203 ft with 4 1/2 galv casing. Bottom of well which I think is new ground it sandy bentonite or soapstone with quartzite small rock.



SE 1/4 NW Sec. 17 T. 75. R. 9 W.
Indicate location of well and place of use, if possible. Each small square represents 10 acres.

Static Water Level for non-flowing Well 152 feet.

Shut-in Pressure for Flowing Well ****

Pumping Water Level 180 feet at 10 gal. per minute.

Discharge in gal. per min. of flowing well ***

How Tested bailer Length of Test 1 hr. plus

Remarks: (Gravel packing, cementing, packers, type of shutoff, location of place of use of groundwater if not at well, and any other similar pertinent information, including number of acres irrigated, if used for irrigation)

License No 9

Driller's License Number

Carl Hollenstine
Driller's Signature

This form to be prepared by driller, and three copies to be filed by the owner with the County Clerk and Recorder in the county in which the well is located.

Please answer all questions. If not applicable, so state, otherwise the form will be returned.

Original to the County Clerk and Recorder; duplicate to the State Engineer; Triplicate to the Montana Bureau of Mines and Geology and Quadruplicate for the Appropriator.

16385


ADMINISTRATOR OF GROUNDWATER CODE
OFFICE OF STATE ENGINEER

DECLARATION OF VESTED GROUNDWATER RIGHTS
(Under Ch. 237, Montana Session Laws, 1961)

JAN 15 1964

1. Harris Opp, of 631 South Rife
(Name of Appropriator) (Address) Dillon

County of Beaverhead State of Montana
have appropriated groundwater according to the Montana Laws in effect prior to
January 1, 1962, as follows:



Well at 631 S. Rife St - City of Dillon
Sec. T. R.

Indicate point of appropriation & place of use, if possible. Each small sq. represents 10 acres.

- 2. The beneficial use on which the claim is based lawn irrigation
- 3. Date or approximate date of earliest beneficial use; and how continuous the use has been over 40 years
- 4. The amount of groundwater claimed (in miner's inches or gallons per minute) 15 to 20 gallons per minute
- 5. If used for irrigation, give the acreage and description of the lands to which water has been applied and name of the owner thereof five city lots
- 6. The means of withdrawing such water from the ground & the location of each well or other means of withdrawal by electric pump at above address

- 7. The date of commencement & completion of the construction of the well, wells, or other works for withdrawal of groundwater over forty years ago
- 8. The depth of water table well is 25 or 30 feet deep
- 9. So far as it may be available, the type, size & depth of each well or the general specifications of any other works for the withdrawal of groundwater see above
- 10. The estimated amount of groundwater withdrawn each year sufficient for yard
- 11. The log of formations encountered in the drilling of each well if available do not know
- 12. Such other information of a similar nature as may be useful in carrying out the policy of this act, including reference to book & page of any county record was not required when well was dug

Signature of Owner Harris Opp
Date Dec 30 1963

STATE OF MONTANA, ss. 108756
County of Beaverhead

I hereby certify that the within instrument was filed in my office on the 31 day of Dec A. D. 1963 at 29 min. past 8 o'clock P. M and recorded on page 377-8 of Book 174 of Water Records of Beaverhead County, Montana.

Attest my hand and seal, Carolyn J. Sage
County Recorder

By _____ Deputy

Fee \$ _____

GW 3

File No.

DUPLICATE

T. 7S R. 9W
County Beverhead

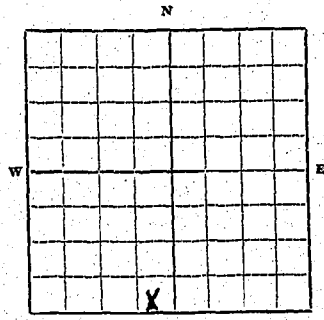
STATE OF MONTANA
ADMINISTRATOR OF GROUNDWATER CODE
OFFICE OF STATE ENGINEER

RECEIVED
DEC 30 1963

Notice of Completion of Groundwater Appropriation Without Well

(Under Chapter 237 Montana Session Laws, 1961)

Date of Appropriation of Groundwater December 12, 1963
Owner Berg Christensen Co. Address Billon, Montana
Contractor (if any) Not applicable
Address of Contractor Not applicable
Date Started Not applicable Date Completed Not applicable



SE 1/4 SW Sec. 18 T. 7S R. 9W

Indicate point of appropriation and place of use, if possible.

Describe means of obtaining groundwater without a well "as by sub-irrigation and other natural processes". Include depth to water when applicable.

Natural spring - fed by sub irrigation

Quantity of water developed and used with explanation of method used to measure or estimate such amount. If use is intermittent estimate approximate lengths of periods of use

Natural spring, undeveloped, cleaned as needed. Used for stock water. Spring dry six months of year.

Signature of Owner Berg Christensen Co. by Edwin Christensen Pres.
Date 12-12-63

This form to be prepared by contractor (if any), otherwise by the owner.

Three copies of this notice are to be filed with the County Clerk and Recorder of the county in which the works are located.

Please answer all questions. If not applicable, so state, otherwise the form will be returned.

Original to the County Clerk and Recorder; duplicate to the State Engineer; Triplicate to the Montana Bureau of Mines and Geology and Quadruplicate for the Appropriator.

16428

STATE OF MONTANA,
County of Beaverhead.

108397

I hereby certify that the within instrument
was filed in my office on the 18 day
of Nov A. D. 1963 at 0.3 min.
past 2 o'clock P. M. and recorded on
page 235 of Book 123 of
Water Records of Beaverhead
County, Montana.

Attest my hand and seal

Carl J. ...

County Recorder

By

Fee \$ 4.00

Deputy

28 21A 16 12 11A

RECEIVED
NOV 21 1957

Doc No. 94393
Filed for record
this 19 day of Nov
A. D. 1957 at 12:45 o'clock P.M.
County Beaverhead

STATE ENGINEER MONTANA BUREAU OF MINES AND GEOLOGY
Butte, Montana

WATER WELL LOG

Owner: Hartba Greene Address: Dillon, Mont
Driller: Carl F. Hollensteiner Address: Dillon, Mont.
Date Started: Feb. 1, 1957 Date Completed: Feb. 12, 1957
Location: Sec. 31, T. 22 N., R. 20 E., S. 5

Type of well: Drifted (open, bored, or drilled) Equipment used: Churn (Cable, rotary, other)

Water use: Domestic Municipal Stock Irrigation
Industrial Drainage Other: _____

Casing: 5' ft. to 85' ft. Type: Galv Merchant Size: 6" O.D. 10 1/2 lb.
Casing: _____ ft. to _____ ft. Type: _____ Size: _____
Casing: _____ ft. to _____ ft. Type: _____ Size: _____

Perforated or Screened: Ft. _____ to ft. _____ Ft. _____ to ft. _____

Type of screen or perforations: None

Static Water level, for non-flowing well: 12 ft surface feet.

Shut-in pressure, for flowing well: _____ lb./sq. in. on: _____ (date)

Pumping water level: 42 ft feet at _____ gal. per min.

How tested: BAJor

Length of test: one hr.

Remarks: (Gravel packing, cementing, packers, type of shut-off, depth of shut-off)

(over)


7-9-64 24
JAN 15 1964

DECLARATION OF VESTED, COMMERCIAL RIGHTS
(Under Ch. 237, Montana Session Laws, 1961)

Herbert J. Arnish + Norma L.
(Name of Appropriator)

River Road
Montana ENGINEER

County of Beaverhead State of Montana
have appropriated groundwater according to the Montana Law in effect prior to January 1, 1962, as follows:



2. The beneficial use on which the claim is based
domestic, lawn & garden

3. Date or approximate date of earliest beneficial use, and whether continuous or not
June 1952 - continuous

4. The amount of groundwater claim (in inches or gallons per acre)
unknown

5. If used for irrigation, give the acreage and class & place of use, if prop. description of the lands to which water has been applied. Each well or system represent a well and name of the owner thereof.
No

6. The means of withdrawing such water from the ground & the location
Electric Pump

7. The date of commencement & completion of the construction of the well, wells, or other works for withdrawal of groundwater
June 1952

8. The depth of water table
12 ft.

9. So far as it may be available, the type, size & depth of each well or the general specifications of any other works for the withdrawal of groundwater
30 feet deep - 1 inch pipe

10. The estimated amount of groundwater withdrawn each year
?

11. The type of formations encountered in the drilling of each well if available
unknown

12. Such other information of a similar nature as may be available regarding the policy of this act, including reference to book & page of any study record.

Herbert J. Arnish
12-31-63

STATE OF MONTANA, sb. 108902
County of Beaverhead.

I hereby certify that the within instrument was filed in my office on the 31 day of Dec A. D. 1963 at 55 min. past 10 o'clock A. M. and recorded on page 505-6 of Book 174 of Water Records of Beaverhead County, Montana.

Attest my hand and seal,
Carolyn J. Seigel
County Recorder

By _____ Deputy

Fee \$ _____

32513

File No. _____

T. 7-S.R. 9, W

DUPLICATE

County Beauregard

STATE OF MONTANA
ADMINISTRATOR OF GROUNDWATER CODE
OFFICE OF STATE ENGINEER

RECEIVED
DEC 30 1963

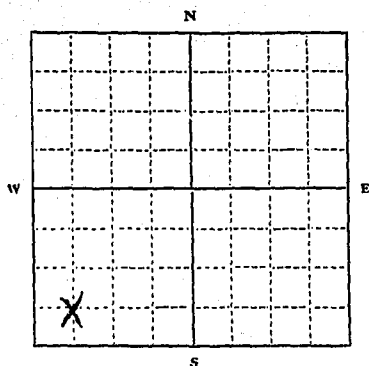
Declaration of Vested Groundwater Rights

(Under Chapter 237, Montana Session Laws, 1961)

STATE ENGINEER

1. Christian & Phoebe Peterson, of Rt. 1 - Box 104 Dillon
(Name of Appropriator) (Address) (Town)

County of Beauregard State of Montana
have appropriated groundwater according to the Montana laws in effect prior to January 1, 1962, as follows:



S.W. 1/4 S.W. Sec. 25, T. 2 R. 9

Indicate point of appropriation and place of use, if possible. Each small square represents 10 acres.

2. The beneficial use on which the claim is based Livestock - ONE well
House hold - 1 well - for 2 houses

3. Date or approximate date of earliest beneficial use; and how continuous the use has been 1900 & 1935
since continuously

4. The amount of groundwater claimed (in miner's inches or gallons per minute) 1.5 gallon Per Minute

5. If used for irrigation, give the acreage and description of the lands to which water has been applied and name of the owner thereof

6. The means of withdrawing such water from the ground and the location of each well or other means of withdrawal Bath
Pressure Pumps

7. The date of commencement and completion of the construction of the well, wells, or other works for withdrawal of groundwater 1900 Aug - 4 Drilled 1935

8. The depth of water table Approximately 15 Ft

9. So far as it may be available, the type, size and depth of each well or the general specifications of any other works for the withdrawal of groundwater 55 Ft deep drilled 6" casing

10. The estimated amount of groundwater withdrawn each year 5,000,000 or a little more

11. The log of formations encountered in the drilling of each well if available

12. Such other information of a similar nature as may be useful in carrying out the policy of this act, including reference to book and page of any county record

Signature of Owner Christian Peterson

Date Dec 17 - 1963

Three copies to be filed by the owner with the County Clerk and Recorder of the county in which the well is located.

Please answer all questions. If not applicable, so state, otherwise the form will be returned.

Original to the County Clerk and Recorder; Duplicate to the State Engineer; Triplicate to the Montana Bureau of Mines and Geology, and Quadruplicate for the Appropriator.

16422

108375

STATE OF MONTANA,
County of Beaverhead, ss.

I hereby certify that the within instrument
was filed in my office on the 17 day
of Dec. A. D. 1963, at 21 min.
past 1 o'clock P.M. and recorded on
page 631 of Book 151 of
Water Well Records of Beaverhead
County, Montana.


Attest my hand and seal,

Carlton J. Sage
County Recorder

By _____ Deputy

Fee \$ 4.00

RECORDED AT _____



File No.

T. 18 R. 97

DUPLICATE

County... Beaverhead

STATE OF MONTANA
ADMINISTRATOR OF GROUNDWATER CODE
OFFICE OF STATE ENGINEER

RECEIVED
JAN 15 1964

Notice of Completion of Groundwater Appropriation
Without Well

(Under Chapter 237 Montana Session Laws, 1961)

Date of Appropriation of Groundwater... 1883

Owner... Earl C. Millard... Address... Dillon, Montana

Contractor (if any)

Address of Contractor

Date Started... 1883... Date Completed... 1959 - dug out

Describe means of obtaining groundwater without a well "as by sub-irrigation and other natural processes". Include depth to

water when applicable... 3 Springs... Located

Under Henry warehouse - used for household & necessary purpose in home

Other two are flowed into a creek basin and used for pasture irrigation - lawn & garden - over flow eventually gets to Blacktail creek

Quantity of water developed and used with explanation of method used to measure or estimate such amount. If use is intermittent estimate approximate lengths of periods of use

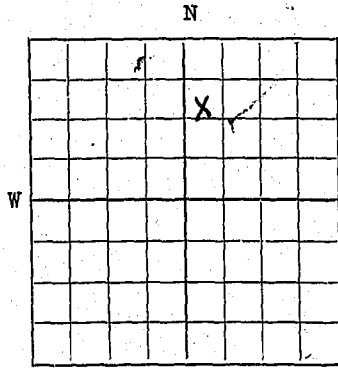
Spring under warehouse has flow of 50 miner inches - the further

South spring has a flow of 70 miner

inches - the center spring a flow of 30 miner inches

Signature of Owner... Earl C. Millard

Date... Dec 30 - 1963



NW 1/4 NE Sec. 25 T. 18 R. 97
Indicate point of appropriation and place of use, if possible.

This form to be prepared by contractor (if any), otherwise by the owner.

Three copies of this notice are to be filed with the County Clerk and Recorder of the county in which the works are located.

Please answer all questions. If not applicable, so state, otherwise the form will be returned.

Original to the County Clerk and Recorder; duplicate to the State Engineer; Triplicate to the Montana Bureau of Mines and Geology and Quadruplicate for the Appropriator.

STATE OF MONTANA, ss. 108811
County of Beaverhead.

I heroby certify that the within instrument
was filed in my office on the 31 day
of Dec A. D. 1963 at 24 min.
past 9 o'clock, H. M. and recorded on
page 447-8 of Book 133 of
County, Montana.

Attest my hand and seal.

Carilyn J. Sage
County Recorder

By _____ Deputy

Fee \$.....

Dec 30 1963

[Faint handwritten notes and signatures]

[Faint handwritten notes and signatures]

1895

25

File No.

T. 7S R. 9W

DUPLICATE

County.. Beaverhead

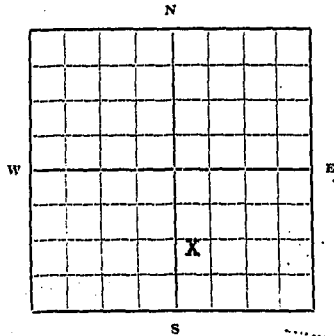
STATE OF MONTANA
ADMINISTRATOR OF GROUNDWATER CODE
OFFICE OF STATE ENGINEER

RECEIVED
SEP 18 1963

Declaration of Vested Groundwater Rights
(Under Chapter 237, Montana Session Laws, 1961)

STATE ENGINEER

1. John J. Hren of Dillon
(Name of Appropriator) (Address) (Town)
County of Beaverhead State of Montana
have appropriated groundwater according to the Montana laws in effect prior to January 1, 1962, as follows:



SW 1/4 Sec 25 T. 7S. R. 9W

Indicate point of appropriation and place of use, if possible. Each small square represents 10 acres.

2. The beneficial use on which the claim is based stock water

3. Date or approximate date of earliest beneficial use; and how continuous the use has been Jan. 1952
Continuous

4. The amount of groundwater claimed (in miner's inches or gallons per minute) 10 g.p.m.

5. If used for irrigation, give the acreage and description of the lands to which water has been applied and name of the owner thereof ***

6. The means of withdrawing such water from the ground and the location of each well or other means of withdrawal 3 H.P. shallow well electric pump

7. The date of commencement and completion of the construction of the well, wells, or other works for withdrawal of groundwater Jan. 11, 1952 Jan. 17, 1952

8. The depth of water table static level 10 ft.

9. So far as it may be available, the type, size and depth of each well or the general specifications of any other works for the withdrawal of groundwater 6" O.D. casing, drilled churn drill
dials 20 g.p.m.

10. The estimated amount of groundwater withdrawn each year 1,000,000 gallons

11. The log of formations encountered in the drilling of each well if available cemented gravel
shot at 29 ft to bring in water.

12. Such other information of a similar nature as may be useful in carrying out the policy of this act, including reference to book and page of any county record

Signature of Owner

John J. Hren
Date Sept 8, 1963

Three copies to be filed by the owner with the County Clerk and Recorder of the county in which the well is located.

Please answer all questions. If not applicable, so state, otherwise the form will be returned.

Original to the County Clerk and Recorder; duplicate to the State Engineer; Triplicate to the School of Mines and Quaduplicate for the Appropriator.

5950

STATE OF MONTANA,
County of Beaverhead.

ss.

107504

I hereby certify that the within instrument
was filed in my office on the 10 day
of Sept. A. D. 1963 at 16 min.
past 9 o'clock A. M. and recorded on
page 451 of book 151 of
Plat 222 Records of Beaverhead
County, Montana.

Attest my hand and seal

Carolyn J. Saye
County Recorder

By _____

Deputy

Fee \$ 4.00

File No. _____

DUPLICATE

T. 7S R. 9W

County Beaverhead

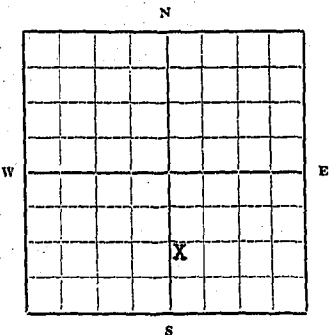
STATE OF MONTANA
ADMINISTRATOR OF GROUNDWATER CODE
OFFICE OF STATE ENGINEER

RECEIVED
SEP 18 1963
STATE ENGINEER

Declaration of Vested Groundwater Rights
(Under Chapter 237, Montana Session Laws, 1961)

I, John J. Hren, of Box 102 RR, Dillon
(Name of Appropriator) (Address) (Town)

County of Beaverhead State of Montana
have appropriated groundwater according to the Montana laws in effect prior to January 1, 1962, as follows:



SW ~~SE~~ Sec 25 T7S R9W

Indicate point of appropriation and place of use, if possible. Each small square represents 10 acres.

2. The beneficial use on which the claim is based domestic water supply
3. Date or approximate date of earliest beneficial use; and how continuous the use has been 1918
4. The amount of groundwater claimed (in miner's inches or gallons per minute) 20 g.p.m.
5. If used for irrigation, give the acreage and description of the lands to which water has been applied and name of the owner thereof lawn & garden, chicken houses
6. The means of withdrawing such water from the ground and the location of each well or other means of withdrawal 1 h.p. jet pump
7. The date of commencement and completion of the construction of the well, wells, or other works for withdrawal of groundwater no log available
8. The depth of water table static level 10 ft/
9. So far as it may be available, the type, size and depth of each well or the general specifications of any other works for the withdrawal of groundwater No log available
10. The estimated amount of groundwater withdrawn each year 1,500,000 gallons
11. The log of formations encountered in the drilling of each well if available no log available
12. Such other information of a similar nature as may be useful in carrying out the policy of this act, including reference to book and page of any county record.

Signature of Owner

John J. Hren
Date Sept 8, 1963

Three copies to be filed by the owner with the County Clerk and Recorder of the county in which the well is located.

Please answer all questions. If not applicable, so state, otherwise the form will be returned.

Original to the County Clerk and Recorder; duplicate to the State Engineer; Triplicate to the School of Mines and Quadruplicate for the Appropriator.

5949

STATE OF MONTANA, ss. 107503
County of Beaverhead.

I hereby certify that the within instrument
was filed in my office on the 10 day
of Sept. A. D. 1963 at 15 min.
past 9 o'clock, A.M. and recorded on
page 449 of Book 151 of
Native Will Records of Beaverhead
County, Montana.

Attest my hand and seal
Carolyn J. Sege
County Recorder

By _____ Deputy
Fee \$ 4.00

File No.....

DUPLICATE

T. 7S R. 9W

County Beaverhead

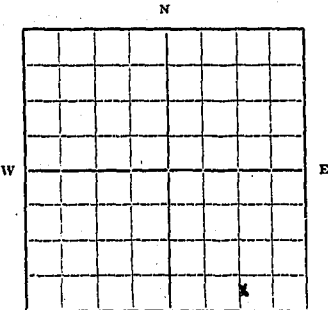
STATE OF MONTANA
ADMINISTRATOR OF GROUNDWATER CODE
OFFICE OF STATE ENGINEER

Declaration of Vested Groundwater Rights
(Under Chapter 237, Montana Session Laws, 1961)

RECEIVED
APR 2 1963
STATE ENGINEER

1. John J. & Beverly Hren Jr. of P.O. Box 102 Dillon
(Name of Appropriator) (Address) (Town)

County of Beaverhead State of Montana
have appropriated groundwater according to the Montana laws in effect prior to January 1, 1962, as follows:



S 2 SE SE

SW 1/4 Sec. 25 T7S R. 9W

Indicate point of appropriation and place of use, if possible. Each small square represents 10 acres.

2. The beneficial use on which the claim is based
Household Use

3. Date or approximate date of earliest beneficial use; and how continuous the use has been
May, 1953 Continuous Use to date

4. The amount of groundwater claimed (in miner's inches or gallons per minute) Well has 6" casing - 3/4" pipes for house - supplies a family of four
Estimate 4,000 gal. per month

5. If used for irrigation, give the acreage and description of the lands to which water has been applied and name of the owner thereof not used for irrigation

6. The means of withdrawing such water from the ground and the location of each well or other means of withdrawal
Pressure pump in basement of residence

7. The date of commencement and completion of the construction of the well, wells, or other works for withdrawal of groundwater May, 1953

8. The depth of water table 10ft. water level

9. So far as it may be available, the type, size and depth of each well or the general specifications of any other works for the withdrawal of groundwater
One well with 6" casing about 25' depth

10. The estimated amount of groundwater withdrawn each year Don't know - see item 4. above
for particulars. Estimate 4,000 gal. per month.

11. The log of formations encountered in the drilling of each well if available
unknown

12. Such other information of a similar nature as may be useful in carrying out the policy of this act, including reference to book and page of any county record.....

Signature of Owner Beverly Hren

Date March 13, 1963

Three copies to be filed by the owner with the County Clerk and Recorder of the county in which the well is located.

Please answer all questions. If not applicable, so state, otherwise the form will be returned.

Original to the County Clerk and Recorder; duplicate to the State Engineer; Triplicate to the School of Mines and Quadruplicate for the Appropriator.

4106

STATE OF MONTANA, ss. 106421
County of Beaverhead.

I hereby certify that the within instrument was filed in my office on the 13 day of Mar. A. D. 1963 at 45 min. past 4 o'clock P. M. and recorded on page 381 of Book 157 of Water Well Records of Beaverhead County, Montana.

Attest my hand and seal,
Carolyn J. Sage
County Recorder

By _____ Deputy
Fee \$ 4.00

GW

File No.

T. 75 R. 9W

DUPLICATE

County Beaverhead

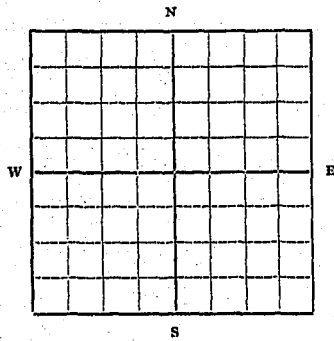
STATE OF MONTANA
ADMINISTRATOR OF GROUNDWATER CODE
OFFICE OF STATE ENGINEER

RECEIVED
MAY 31 1962

Declaration of Vested Groundwater Rights
(Under Chapter 237, Montana Session Laws, 1961)

STATE ENGINEER

1. Frank Madden of Andrus Hotel Dillon
(Name of Appropriator) (Address) (Town)
County of Beaverhead State of Montana
have appropriated groundwater according to the Montana laws in effect prior to January 1, 1962, as follows:



1/4 Sec. T. R.

Indicate point of appropriation and place of use, if possible. Each small square represents 10 acres.

2. The beneficial use on which the claim is based
stock water

3. Date or approximate date of earliest beneficial use; and how continuous the use has been
Oct 1946

4. The amount of groundwater claimed (in miner's inches or gallons per minute)
15 g.p.m.

5. If used for irrigation, give the acreage and description of the lands to which water has been applied and name of the owner thereof
Not applicable

6. The means of withdrawing such water from the ground and the location of each well or other means of withdrawal
Shallow well pump

7. The date of commencement and completion of the construction of the well, wells, or other works for withdrawal of groundwater
Oct. 3, 1946

8. The depth of water table
8 ft


9. So far as it may be available, the type, size and depth of each well or the general specifications of any other works for the withdrawal of groundwater
Not available
25 ft deep

10. The estimated amount of groundwater withdrawn each year
200,000 gal

11. The log of formations encountered in the drilling of each well if available
Not available

12. Such other information of a similar nature as may be useful in carrying out the policy of this act, including reference to book and page of any county record situated upon the following described tract:.....
Situated upon the following described tract:

Beginning on the east line of the SE1/4 SW1/4 Sec. 25, T. 7 S., R. 9 W., at a point which lies 7 1/3 rods southerly from the northeast corner of said subdivision, and proceeding 1st course southerly along said east line produced, for a distance of 1600 ft.; thence 2nd course south 74°43' west 157.1 ft.; thence 3rd course north 7°10' east 242.6 ft.; thence 4th course north 0°16' east 600 ft.; thence 5th course north 0°5' west 175 ft.; thence 6th course north 21°2' west 500 ft.; thence 7th course north 41°23' west 200 ft.; thence 8th course in a direct line to point of beginning, Beaverhead County, Montana.



Faint, mostly illegible text, likely bleed-through from the reverse side of the document.

STATE OF MONTANA, ss. 106605
County of Beaverhead.

I hereby certify that the within instrument was filed in my office on the 13th day of April A. D. 1963 at 21 min. past 2:00 o'clock P. M and recorded on page 297-8 of Book 151 of Plat. Fee Records of Beaverhead County, Montana.

Attest my hand and seal,
Eugene J. Sage
County Recorder

By _____ Deputy
Fee \$ 4.00

File No.

T. 7 S. R. 9 W.
County Beaverhead

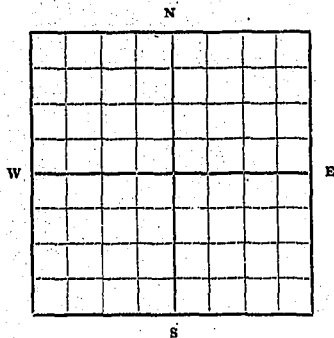
DUPLICATE

STATE OF MONTANA
ADMINISTRATOR OF GROUNDWATER CODE
OFFICE OF STATE ENGINEER

RECEIVED
MAY 31 1963
STATE ENGINEER

Declaration of Vested Groundwater Rights
(Under Chapter 237, Montana Session Laws, 1961)

1. Frank Madden of Dillon
(Name of Appropriator) (Address) (Town)
County of Beaverhead State of Montana
have appropriated groundwater according to the Montana laws in effect prior to January 1, 1962, as follows:



- The beneficial use on which the claim is based pasture irrigation
- Date or approximate date of earliest beneficial use; and how continuous the use has been Jan 1952
continuous each spring, summer & fall
- The amount of groundwater claimed (in miner's inches or gallons per minute) 50 g.p.m.
- If used for irrigation, give the acreage and description of the lands to which water has been applied and name of the owner thereof 35 acres pasture land, Frank Madden

Beginning on the east line of the SE 1/4 Sec. 25, T. 7 S., R. 9 W., at a point which lies 7 1/3 rods southerly from the northeast corner of said subdivision, and proceeding 1st course southerly along said east line produced, for a distance of 1600 ft.; thence 2nd course south 74°43' west 157.1 ft.; thence 3rd course north 7°10' east 242.6 ft.; thence 4th course north 0°16' east 600 ft.; thence 5th course north 0°5' west 175 ft.; thence 6th course north 21°2' west 500 ft.; thence 7th course north 41°23' west 200 ft.; thence 8th course in a direct line to point of beginning, Beaverhead County, Montana.

9. So far as it may be available, the type, size and depth of each well, or the general specifications of any other works for the withdrawal of groundwater galv water well casing 30' deep

10. The estimated amount of groundwater withdrawn each year 1,000,000 gallons / season

11. The log of formations encountered in the drilling of each well if available 5' silt, then sand & gravel, finished in coarse sand

12. Such other information of a similar nature as may be useful in carrying out the policy of this act, including reference to book and page of any county record.

Signature of Owner Frank Madden

Date April 11 - 1963

Three copies to be filed by the owner with the County Clerk and Recorder of the county in which the well is located.

Please answer all questions. If not applicable, so state, otherwise the form will be returned.

Original to the County Clerk and Recorder; duplicate to the State Engineer; Triplicate to the School of Mines and Quadruplicate for the Appropriator.

File No. _____

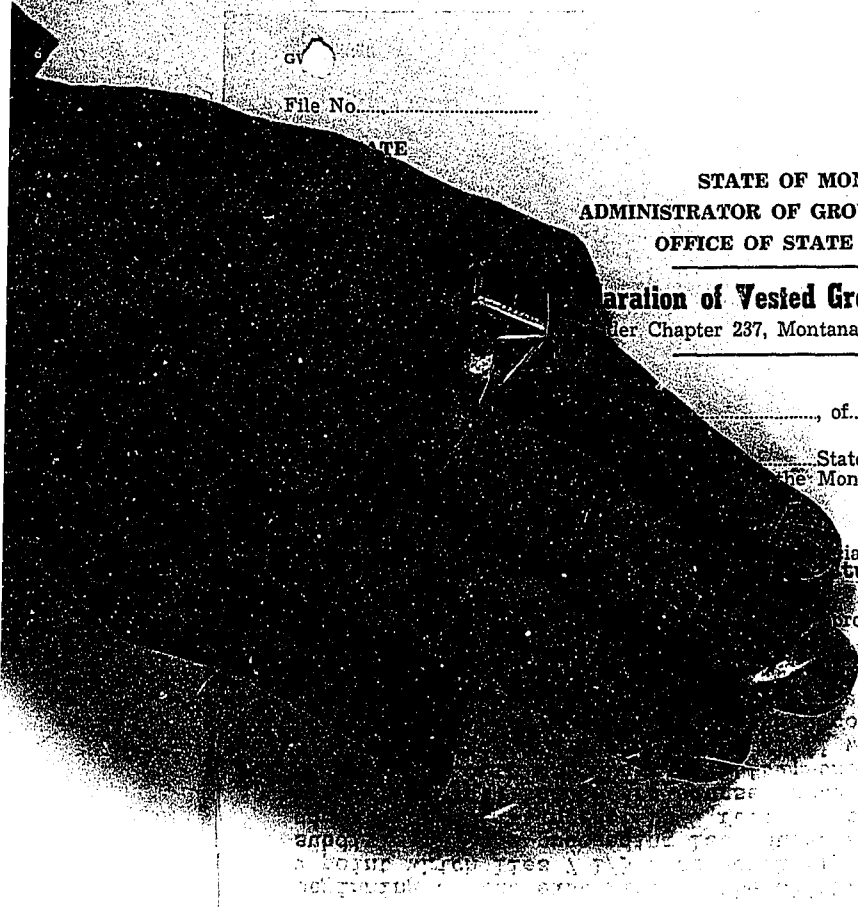
T. 7. S. R. 9W
County Beaverhead

STATE OF MONTANA
ADMINISTRATOR OF GROUNDWATER CODE
OFFICE OF STATE ENGINEER

RECEIVED
MAY 31 1965

STATE ENGINEER

Declaration of Vested Groundwater Rights
(Under Chapter 237, Montana Session Laws, 1961)



_____ of Dillon
(Address) _____ (Town)

State of Montana
under the Montana laws in effect prior to January 1, 1962, as fol-

_____ the special use on which the claim is based
surface irrigation

_____ the approximate date of earliest beneficial use; and how con-

Indicate point of appropriation and place of use, if possible. Each small square represents 10 acres.

6. The means of withdrawing such water from the ground and the location of each well or other means of withdrawal _____

Shallow well pump

7. The date of commencement and completion of the construction of the well, wells, or other works for withdrawal of groundwater _____ Started drilling Jan 17, 1952 completed Jan 19, 1952

8. The depth of water table _____ 15 ft

9. So far as it may be available, the type, size and depth of each well or the general specifications of any other works for the withdrawal of groundwater _____ 6" galv water well casing 30' deep

10. The estimated amount of groundwater withdrawn each year _____ 1,000,000 gallons / season

11. The log of formations encountered in the drilling of each well if available _____ 5' silt, then sand & gravel, finished in coarse sand

12. Such other information of a similar nature as may be useful in carrying out the policy of this act, including reference to book and page of any county record _____


Signature of Owner Frank Maddox

Date April 11 - 1963

Three copies to be filed by the owner with the County Clerk and Recorder of the county in which the well is located.

Please answer all questions. If not applicable, so state, otherwise the form will be returned.

Original to the County Clerk and Recorder; duplicate to the State Engineer; Triplicate to the School of Mines and Quadruplicate for the Appropriator.



STATE OF MONTANA, ss. **106604**
County of Beaverhead

I hereby certify that the within instrument was filed in my office on the 12th day of April A. D. 1963 at 20 min. past 12:00 o'clock, P. M. and recorded on page 395-6 of Book 151 of Water Well Records of Beaverhead County, Montana.

Attest my hand and seal,

Garrett J. Sage
County Recorder

By _____ Deputy
Fee \$ 4.00

25

File No.

T. 7 S. R. 9 W.

DUPLICATE

County Beaverhead

STATE OF MONTANA
 ADMINISTRATOR OF GROUNDWATER CODE
 OFFICE OF STATE ENGINEER

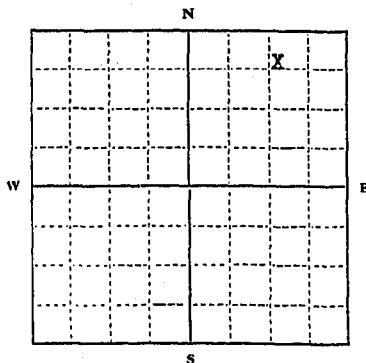
RECEIVED
 DEC 31 1963

Declaration of Vested Groundwater Rights
 STATE ENGINEER

(Under Chapter 237, Montana Session Laws, 1961)

1. The Craig Cornell Company, of P.O. Box 111 located 1 mi. So. of Dillon
 (Name of Appropriator) (Address) (Town)

County of Beaverhead State of Montana
 have appropriated groundwater according to the Montana laws in effect prior to January 1, 1962, as follows:



NE 1/4 NE Sec. 25 T. 7 S. R. 9 W.

Indicate point of appropriation and place of use, if possible. Each small square represents 10 acres.

2. The beneficial use on which the claim is based Residential, lawwater and stockwater.

3. Date or approximate date of earliest beneficial use; and how continuous the use has been This well was drilled in January 1941 and has been in constant use (year around) since that time.

4. The amount of groundwater claimed (in miner's inches or gallons per minute) Twenty (20) gallons per minute

5. If used for irrigation, give the acreage and description of the lands to which water has been applied and name of the owner thereof Not Applicable

6. The means of withdrawing such water from the ground and the location of each well or other means of withdrawal As of this date a one (1) horsepower electric deep well pump is used.

7. The date of commencement and completion of the construction of the well, wells, or other works for withdrawal of groundwater Drilling of this well was initiated and completed in January 1941. The electric pump was also installed in January 1941.

8. The depth of water table 15 feet

9. So far as it may be available, the type, size and depth of each well or the general specifications of any other works for the withdrawal of groundwater This is a drilled well located within a dug well with a 6 inch black casing used for the entire depth of one hundred thirty (130) feet.

10. The estimated amount of groundwater withdrawn each year 3,000,000 (three million) Gallons

11. The log of formations encountered in the drilling of each well if available Unknown

12. Such other information of a similar nature as may be useful in carrying out the policy of this act, including reference to book and page of any county record Not Applicable

Signature of Owner *Craig Cornell*
 Craig Cornell Company

Date December 18, 1963

Three copies to be filed by the owner with the County Clerk and Recorder of the county in which the well is located.

Please answer all questions. If not applicable, so state, otherwise the form will be returned.

Original to the County Clerk and Recorder; Duplicate to the State Engineer; Triplicate to the Montana Bureau of Mines and Geology, and Quadruplicate for the Appropriator.

16499

STATE OF MONTANA,)
County of Beaverhead.) ss.

I hereby certify that the within instrument
was filed in my office on the 23 day
of Dec A. D. 1963 at 24 min.
past 4 o'clock P M and recorded on
page 659 of Book 151 of
Noted Mail Records of Beaverhead
County, Montana.

108511

Attest my hand and seal
Carolyn J. Sage
County Recorder

By _____ Deputy

Fee \$ 4.00

File No.

T. 7 S. R. 9 W.

DUPLICATE

County Beaverhead

STATE OF MONTANA
ADMINISTRATOR OF GROUNDWATER CODE
OFFICE OF STATE ENGINEER

RECEIVED
MAR 19 1964

Notice of Completion of Groundwater Appropriation by Means of Well

(Under Chapter 237, Montana Session Laws, 1961)

Top of Ground
(Elev. above sea level.....)

15 ft silt & gravel

Owner Hans Dons Address Dillon, Montana

Driller Carl E. Hollenstainer Address Dillon, Montana

15-62 1/2 broken rock & clay

Date of Notice of Appropriation of Groundwater *****

Date well started Feb. 26, 1964 Date Completed Feb. 28, 1964

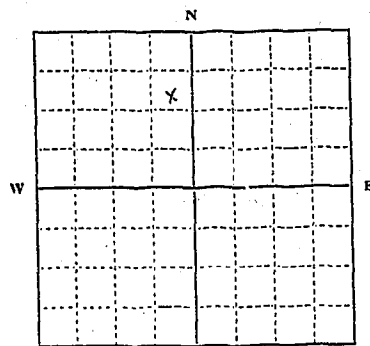
finished in broken rock

Type of well Drilled Equipment Used Churn Drill
(dug, driven, bored or drilled) (Churn, drill, rotary or other)

Water Use: Domestic Municipal Other Irrigation
Industrial Drainage Stock

Indicate on the diagram the character and thickness of the different strata met with in drilling, such as soil, clay, shale, gravel, rock or sand, etc. Show depth at which water is encountered, thickness and character of water-bearing strata and height to which water rises in the well.

Size of Drilled Hole	Size and Weight of Casing	From (Feet)	To (Feet)	PERFORATIONS		
				Kind Size	From (Feet)	To (Feet)
6"	6" I.D. Blk. seamless 18.97 lb	1' above	61'	None		



NE 1/4 NW Sec. 27 T. 24 R. 9W
Indicate location of well and place of use, if possible. Each small square represents 10 acres.

Show exact depth of bottom.

Static Water Level for non-flowing Well..... 34 feet.

Shut-in Pressure for Flowing Well ****

Pumping Water Level..... 48 feet at..... 10 gal. per minute.

Discharge in gal. per min. of flowing well..... ****

How Tested Bailer Length of Test..... 1 hr.

Remarks: (Gravel packing, cementing, packers, type of shutoff, location of place of use of groundwater if not at well, and any other similar pertinent information, including number of acres irrigated, if used for irrigation) ****

Licence No. 9
Driller's License Number

Carl Hollenstainer
Driller's Signature

This form to be prepared by driller, and three copies to be filed by the owner with the County Clerk and Recorder in the county in which the well is located.

Please answer all questions. If not applicable, so state, otherwise the form will be returned.

Original to the County Clerk and Recorder; duplicate to the State Engineer; Triplicate to the Montana Bureau of Mines and Geology and Quadruplicate for the Appropriator.

STATE OF MONTANA, ss. 109441
County of Beaverhead

I hereby certify that the within instrument
was filed in my office on the _____ day
of May A.D. 1967 at _____ mts.
past 11 o'clock A.M. and recorded on
page 617 of book 174 of
State Hill Records of Beaverhead
County, Montana.

Attest my hand and seal
Carolyn J. Sage
County Recorder

By _____
Deputy

Fee \$ 4.00

GW 3

File No.

DUPLICATE

T. 7th R. 9th

County Bearhead

STATE OF MONTANA
ADMINISTRATOR OF GROUNDWATER CODE
OFFICE OF STATE ENGINEER

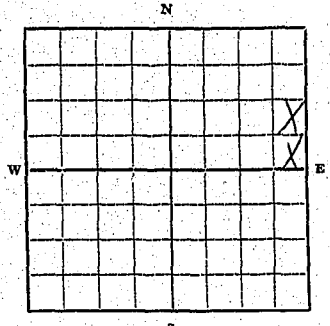
RECEIVED
DEC 27 1962

STATE ENGINEER

Notice of Completion of Groundwater Appropriation Without Well

(Under Chapter 237 Montana Session Laws, 1961)

Date of Appropriation of Groundwater Nov. 29, 1962
Owner Arnold Benson Address Dillon, Mont
Contractor (if any) C. Santa Miller
Address of Contractor Dillon, Mont
Date Started..... Date Completed 1947



Describe means of obtaining groundwater without a well "as by sub-irrigation and other natural processes". Include depth to water when applicable. may until October

3 feet deep obtained by use of ditch

Quantity of water developed and used with explanation of method used to measure or estimate such amount. If use is intermit-

4 SE 1/4 Sec 27 T. 7th R. 9th
Indicate point of appropriation and place of use, if possible.

tent estimate approximate lengths of periods of use
may until October of each year about 50 minus inches measured thru head gate by use of ditch

Signature of Owner Arnold Benson

Date Nov. 29, 1962

This form to be prepared by contractor (if any), otherwise by the owner.

Three copies of this notice are to be filed with the County Clerk and Recorder of the county in which the works are located.

Please answer all questions. If not applicable, so state, otherwise the form will be returned.

Original to the County Clerk and Recorder; duplicate to the State Engineer; Triplicate to the School of Mines and Quadruplicate for the Appropriator.

STATE OF MONTANA,
County of Beaverhead.

105860

I hereby certify that the within instrument
was filed in my office on the 14 day
of Dec A. D. 1962 at 08 min.
past 4 o'clock P.M. and recorded on
page 161 of Book 133 of
Water Right Records of Beaverhead
County, Montana.

Attest by hand and seal,
Erlynn J. Sage
County Recorder

By _____ Deputy
Fee \$ 4.00

File No.

T. 7 S. R. 9 W. 28
County Beaverhead

DUPLICATE

STATE OF MONTANA
ADMINISTRATOR OF GROUNDWATER CODE
OFFICE OF STATE ENGINEER

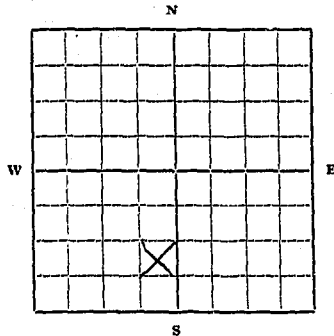
Declaration of Vested Groundwater Rights
(Under Chapter 237, Montana Session Laws, 1961)

RECEIVED
DEC 31 1963

STATE ENGINEER

1. Norman C Downing, of Dillon Box 912
(Name of Appropriator) (Address) (Town)

County of Beaverhead State of Montana
have appropriated groundwater according to the Montana laws in effect prior to January 1, 1962, as follows:



SE 1/4 SW Sec. 28 T. 7 S. R. 9 W

Indicate point of appropriation and place of use, if possible. Each small square represents 10 acres.

- 2. The beneficial use on which the claim is based Domestic - House use
- 3. Date or approximate date of earliest beneficial use; and how continuous the use has been May 6, 1887
has been used continuously since
- 4. The amount of groundwater claimed (in miner's inches or gallons per minute) 20 gal. per minute
- 5. If used for irrigation, give the acreage and description of the lands to which water has been applied and name of the owner thereof Not applicable
- 6. The means of withdrawing such water from the ground and the location of each well or other means of withdrawal Electric shallow well pump

- 7. The date of commencement and completion of the construction of the well, wells, or other works for withdrawal of groundwater May 6, 1887 -
- 8. The depth of water table 15 ft
- 9. So far as it may be available, the type, size and depth of each well or the general specifications of any other works for the withdrawal of groundwater This well is 4'x4' - 20ft deep
- 10. The estimated amount of groundwater withdrawn each year 100 gal. average
- 11. The log of formations encountered in the drilling of each well if available Not applicable
- 12. Such other information of a similar nature as may be useful in carrying out the policy of this act, including reference to book and page of any county record. This well was hand dug in 1887

Signature of Owner Norman C Downing
Date Dec 9, 1963

Three copies to be filed by the owner with the County Clerk and Recorder of the county in which the well is located.

Please answer all questions. If not applicable, so state, otherwise the form will be returned.

Original to the County Clerk and Recorder; duplicate to the State Engineer; Triplicate to the School of Mines and Quadruplicate for the Appropriator.

16377

STATE OF MONTANA, ss.
County of Beaverhead.

108275

I hereby certify that the within instrument
was filed in my office on the 9 day
of Dec A. D. 1963 at 45 min.
past 4 o'clock P. M. and recorded on
page 563 of book 151 of
Beaverhead Records of Beaverhead
County, Montana.

Attest my hand and seal.

Carlynn J. Sage
County Recorder

By _____ Deputy

Fee \$ 4.00

CW 2

Approved Blank Form - State Publishing Co., Helena, Montana - 39318

File No.

T. 72 R. 9W

DUPLICATE

County Beaverhead

STATE OF MONTANA
ADMINISTRATOR OF ~~GROUNDWATER~~ CODE
OFFICE OF STATE ENGINEER

RECEIVED
APR 27 1964
STATE ENGINEER

Notice of Completion of Groundwater Appropriation by Means of Well

(Under Chapter 237, Montana Session Laws, 1961)



Top of Ground
(Elev. above sea level.....)

20 surface dirt

Owner Dr. A.L. Juergens Address Dillon, Mont.

Driller Carl F. Hollensteiner Address Dillon, Montana

Date of Notice of Appropriation of Groundwater ****

Date well started Apr. 13, 1964 Date Completed Apr. 15, 1964

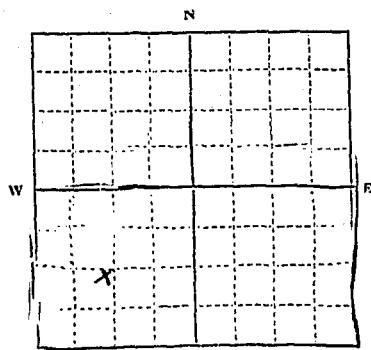
2-59 sand, clay, & gravel

Type of well Drilled Equipment Used Churn Drill
(dug, driven, bored or drilled) (Churn, drill, rotary or other)

Water Use: Domestic Municipal Other Irrigation
Industrial Drainage Stock

Finished in coarse ~~XXXXXX~~ sand & fine gravel
Indicate on the diagram the character and thickness of the different strata met with in drilling, such as soil, clay, shale, gravel, rock or sand, etc. Show depth at which water is encountered, thickness and character of water-bearing strata and height to which water rises in the well.

Size of Drilled Hole	Size and Weight of Casing	From (Feet)	To (Feet)	PERFORATIONS		
				Kind Size	From (Feet)	To (Feet)
6"	6" I.D. 18.97 lb. Blk seamless	1' up	59'	None		



SW 1/4 Sec. 29 T. 7 S. R. 9 W
Indicate location of well and place of use, if possible. Each small square represents 10 acres.

Show exact depth of ~~flow~~

Static Water Level for non-flowing Well..... 15 feet.

Shut-in Pressure for Flowing Well..... ****

Pumping Water Level..... 15 feet at..... 18 gal. per minute.

Discharge in gal. per min. of flowing well..... ****

How Tested Bailer Length of Test 1 hr.

Remarks: (Gravel packing, cementing, packers, type of shutoff, location of place of use of groundwater if not at well, and any other similar pertinent information, including number of acres irrigated, if used for irrigation).....

License No. 9
Driller's License Number

Carl Hollensteiner
Driller's Signature

This form to be prepared by driller, and three copies to be filed by the owner with the County Clerk and Recorder in the county in which the well is located.

Please answer all questions. If not applicable, so state, otherwise the form will be returned.

Original to the County Clerk and Recorder; duplicate to the State Engineer; Triplicate to the Montana Bureau of Mines and Geology and Quadruplicate for the Appropriator.

5625

Faint, mostly illegible text at the top of the page, possibly a header or introductory paragraph.

INDEXED

109890

STATE OF MONTANA, } ss.
County of Beaverhead. }

I hereby certify that the within instrument was filed in my office on the 17 day of April A. D. 1964 at 30 min. past 4:00 o'clock P.M. and recorded on page 182 of Book 182 of Beaverhead records of Beaverhead County, Montana.

Attest my hand and seal,

By [Signature] Deputy
Fee \$.47

[Signature]
County Recorder

Faint, mostly illegible text in the middle section of the page, possibly a description or notes.

Faint, mostly illegible text at the bottom of the page, possibly a footer or administrative information.

29

File No.

T. 7 R. 9

DUPLICATE

County

**STATE OF MONTANA
ADMINISTRATOR OF GROUNDWATER CODE
OFFICE OF STATE ENGINEER**

RECEIVED
JAN 15 1964

**Notice of Completion of Groundwater Appropriation
Without Well**

STATE ENGINEER

(Under Chapter 237 Montana Session Laws, 1961)

Date of Appropriation of Groundwater July, 1963

Owner Beaverhead Stock Farms Address Dillon, Montana

Contractor (if any)

Address of Contractor

Date Started 6/27/63 Date Completed 7/3/63

Describe means of obtaining groundwater without a well "as by sub-irrigation and other natural processes" Include depth to water when applicable. Dragline

14 feet below surface

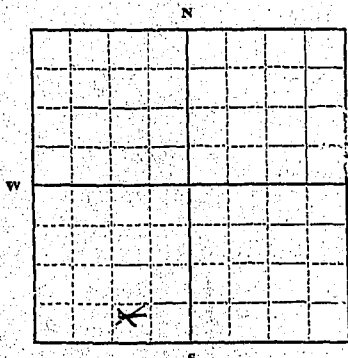
Quantity of water developed and used with explanation of method used to measure or estimate such amount. If use is intermittent estimate approximate lengths of periods of use. 100

miner's inches - intermittent

during irrigation season

Signature of Owner

Date December 31, 1963



SE 1/4 SW 1/4 Sec. 29 T. 7S R. 9W

Indicate point of appropriation and place of use, if possible.

This form to be prepared by contractor (if any), otherwise by the owner.

Three copies of this notice are to be filed with the County Clerk and Recorder of the county in which the works are located.

Please answer all questions. If not applicable, so state, otherwise the form will be returned.

Original to the County Clerk and Recorder; duplicate to the State Engineer; Triplicate to the Montana Bureau of Mines and Geology and Quadruplicate for the Appropriator.

32463

STATE OF MONTANA) ss. 108852
County of Beaverhead

I hereby certify that the within instrument
was filed in my office on the 31 day
of Dec A. D. 1963 at 5 min.
past 10:00 o'clock P. M. and recorded on
page 529-30 of Book 133 of
Water Records of Beaverhead
County, Montana

Attest my hand and seal
By *Lynn J. Sage* County Recorder
Deputy

Fee \$

30

File No.

DUPLICATE

T. 7S. R. 9W.

County BEAVERHEAD

STATE OF MONTANA
ADMINISTRATOR OF GROUNDWATER
OFFICE OF STATE ENGINEER

JAN 15 1964
STATE ENGINEER

**Notice of Completion of Groundwater Appropriation
Without Well**

(Under Chapter 237 Montana Session Laws, 1961)

Date of Appropriation of Groundwater Dec 31, 1963

Owner J. Carroll Address Box 8, Dillon, Mont

Contractor (if any)

Address of Contractor

Date Started..... Date Completed.....

Describe means of obtaining groundwater without a well "as by sub-irrigation and other natural processes". Include depth to water when applicable. 6 Feet dug for stock

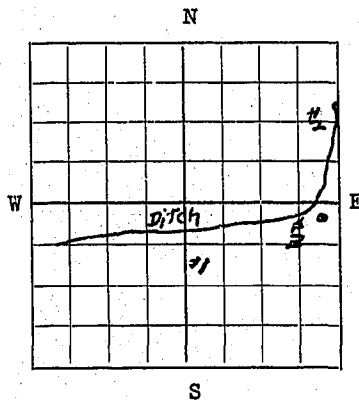
Underpass on highway hit drainage to

drain swamp

30' OLD SPRING

Quantity of water developed and used with explanation of method used to measure or estimate such amount. If use is intermittent

estimate approximate lengths of periods of use 10" water 2 about 50 inches water estimated



1/4 Sec. 39 7E 9W

Indicate point of appropriation and place of use, if possible.

Signature of Owner J. Carroll

Date Dec 31, 1963

This form to be prepared by contractor (if any), otherwise by the owner.

Three copies of this notice are to be filed with the County Clerk and Recorder of the county in which the works are located.

Please answer all questions. If not applicable, so state, otherwise the form will be returned.

Original to the County Clerk and Recorder; duplicate to the State Engineer; Triplicate to the Montana Bureau of Mines and Geology and Quadruplicate for the Appropriator.

32435


STATE OF MONTANA, 108824
County of Beaverhead.

I hereby certify that the within instrument
was filed in my office on the 31 day
of Dec A. D. 1963 at 37 min.
past 7 o'clock A. M. and recorded on
page 473-4 of Book 133 of
Water Records of Beaverhead
County, Montana.

Attest hand and seal,
Carolyn J. Sege
County Recorder

By _____ Deputy

Fee \$ _____



30 OF 26 LINE

1000000

1000000

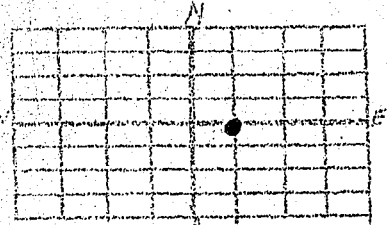
DECLARATION OF VESTED GROUNDWATER RIGHT
(Under Ch. 237, Montana Sees. on Laws 1961)

RECEIVED
7-9
JAN 15 1964

Joseph F. Carroll
(Name of Appropriator)

Box 8 (Address) Dillon
STATE ENGINEER

County of Beaverhead State of Montana
have appropriated groundwater according to the Montana effect prior to
January 1, 1962, as follows:



Sec. 30-7S-9W
Indicate point of appropriation, if possible, by a dot. Each small sq. represents 10 acres.

2. The beneficial use on which the claim is based

Domestic

3. Date or approximate date of earliest beneficial use; and how continuous the use has been

1941-1945

4. The amount of groundwater claimed in miner's inches or gallons per minute

50 Gallons per minute

5. If used for irrigation, give the acreage and description of the lands to which water has been applied and name of the owner thereof

6. The means of withdrawing such water from the ground & the location of each well or other means of withdrawal

Pump

7. The date of commencement & completion of the construction of the well, wells, or other works for withdrawal of groundwater

May 3 1945

8. The depth of water table

40 Feet

9. So far as it may be available, the type, size & depth of each well or the general specifications of any other works for the withdrawal of groundwater

6 inch casing

10. The estimated amount of groundwater withdrawn each year

No Estimate

11. The log of formations encountered in the drilling of each well if available

Mr. H. L. Linsinger has Records

12. Such other information of a similar nature as may be useful in carrying out the policy of this act, including reference to book & page of any county record

Signature of Owner J. F. Carroll
Date Dec 31, 1963

STATE OF MONTANA, ss.
County of Beaverhead.

108879

I hereby certify that the within instrument was filed in my office on the 31 day of Dec, A. D. 1963 at 32 min. past 10 o'clock, 11 M. and recorded on page 459-60 of Book 174 of Water Records of Beaverhead County, Montana.

Attest my hand and seal,
Caryn J. Sage
County Recorder

By _____ Deputy
Fee \$ _____

32490

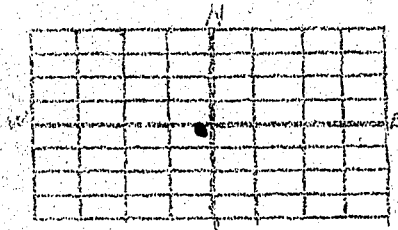
RECEIVED 7-9 31

DECLARATION OF VESTED GROUNDWATER RIGHTS
(Under Ch. 237, Montana Session Laws, 1964 JAN 15 1964)

J.F. Carroll
(Name of Appropriator)

of Beaverhead STATE ENGINEER
(Address) (Town)

County of Beaverhead State of Montana
have appropriated groundwater according to the Montana Laws in effect prior to
January 1, 1962, as follows:



4 Sec 31 T 75 R 9W
Indicate point of appropriation & place of use, if possible. Each small sq. represents 10 acres.

- 2. The beneficial use on which the claim is based
Domestic and stock water
- 3. Date or approximate date of earliest beneficial use; and how continuous the use has been
1940 to date AT REST
- 4. The amount of groundwater claimed (in miner's inches or gallons per minute)

5. If used for irrigation, give the acreage and description of the lands to which water has been applied and name of the owner thereof

6. The means of withdrawing such water from the ground & the location of each well or other means of withdrawal
Pump

7. The date of commencement & completion of the construction of the well, wells, or other works for withdrawal of groundwater
Don't know

8. The depth of water table
100 feet

9. So far as it may be available, the type, size & depth of each well or the general specifications of any other works for the withdrawal of groundwater
6 inch casing

10. The estimated amount of groundwater withdrawn each year

11. The log of formations encountered in the drilling of each well if available
Hall's Mine Driller

12. Such other information of a similar nature as may be useful in carrying out the policy of this act, including reference to book & page of any county record

Signature of Owner
J.F. Carroll
Date
Dec 31, 1963

STATE OF MONTANA, ss. 108878
County of Beaverhead.

I hereby certify that the within instrument was filed in my office on the 31 day of Dec A. D. 1963 at 31 min past 10 o'clock A. M and recorded on page 457-8 of Book 174 of Water Records of Beaverhead County, Montana.

Attest my hand and seal,
Corlynn J. Sage
County Recorder

By _____ Deputy

Fee \$ _____

GWS

File No.

DUPLICATE

T. 78 R. 9 N

County Bronckhorst

RECEIVED
JAN 15 1964

STATE OF MONTANA
ADMINISTRATOR OF GROUNDWATER CODE
OFFICE OF STATE ENGINEER

STATE ENGINEER

Notice of Completion of Groundwater Appropriation Without Well

(Under Chapter 237 Montana Session Laws, 1961)

Date of Appropriation of Groundwater Nov. 30, 1913

Owner Geo. A. Kehlsten Address Pl. 1 Siders, Mont

Contractor (if any) Walter Kugel

Address of Contractor Siders, Mont

Date Started May 1942 Date Completed July 1951

Describe means of obtaining groundwater without a well "as by sub-irrigation and other natural processes". Include depth to water when applicable. Digging drain ditch

approximately 3/4 mile from 6' to 14'

ft deep. Average depth of water

from surface 2.6 feet. Soil done

through gravel covered sand.

Quantity of water developed and used with explanation of method used to measure or estimate such amount. If use is intermit-

tent estimate approximate lengths of periods of use

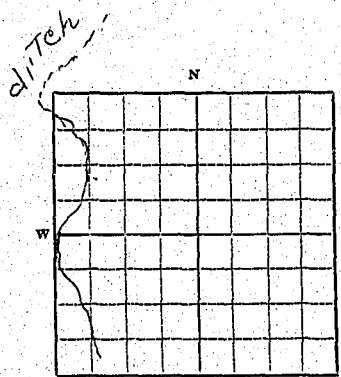
60 minutes or less, contained

yearly use for irrigation and

stock water

Signature of Owner Geo. A. Kehlsten

Date Nov. 30, 1913



S 1/2 Sec. 32 T78 R9N
1/2 Sec. 31 T78 R9N

Indicate point of appropriation and place of use, if possible.

This form to be prepared by contractor (if any), otherwise by the owner.

Three copies of this notice are to be filed with the County Clerk and Recorder of the county in which the works are located.

Please answer all questions. If not applicable, so state, otherwise the form will be returned.

Original to the County Clerk and Recorder; duplicate to the State Engineer; Triplicate to the Montana Bureau of Mines and Geology and Quadruplicate for the Appropriator.

32404

STATE OF MONTANA
County of Beaverhead

108793

I hereby certify that the within instrument
was filed in my office on the 31 day
of Dec A. D. 1963 at 6 min.
past 9 o'clock A. M. and recorded on
page 4112 of Book 133 of
Walt Records of Beaverhead
County, Montana.

Attest my hand and seal
Dorothy J. Sage
County Recorder

By _____ Deputy

Fee \$ _____

GW 2

STATE WATER CONSERVATION BOARD

Approved Stock Form—State Publishing Co., Helena, Montana—4564

File No.

FEB 23 1967

T. 7S R. 9W

TRIPLICATE

LOG

McDermott
McNulty
Norton
Sullivan
Butzerin
Coyte
Darlington
Dickert

County Beaverhead

STATE OF MONTANA
ADMINISTRATOR OF GROUNDWATER CODE
OFFICE OF STATE ENGINEER

Top of Ground
(Elev. above sea level.....)

Notice of Completion of Groundwater Appropriation by Means of Well
DEVELOPED AFTER JANUARY 1, 1962

(Under Chapter 237, Montana Session Laws, 1961)

Owner John Schonenberger Address Dillon, Montana

Driller Briggs Dalg. Contractor Address Dillon, Montana

Date of Notice of appropriation of groundwater.....

Date well started Nov. 28, 1966 Date completed Nov. 30, 1966

Type of well drilled Equipment used cable
(Dug, driven, bored or drilled) (Churn drill, rotary or other)

Water use: Domestic [X] Municipal [] Stock [] Irrigation []
Industrial [] Drainage [] Other []

Indicate on the diagram the character and thickness of the different strata met with in drilling, such as soil, clay, shale, gravel, rock or sand, etc. Show depth at which water is encountered, thickness and character of water-bearing strata and height to which the water rises in the well.


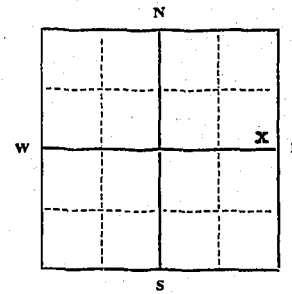


Table with columns: Size of Drilled Hole, Size and Weight of Casing, From (Feet), To (Feet), PERFORATIONS (Kilid Size, From (Feet), To (Feet)).



Static Water Level for non-flowing well 29 feet.
Shut-in Pressure for Flowing Well.....
Pumping Water Level 29 feet at 20 gal. per minute.
Discharge in gal. per min. of flowing well.....

How Tested bailer
Length of Test 2 hrs.

Section 32, T. 7S, R. 9W
Indicate location of well and place of use, if possible. Each small square represents 40 acres.

Remarks: (Gravel packing, cementing, packers, type of shutoff).....

(Continue on reverse side)
USE—If used for irrigation, industrial, drainage or other. Explain, state number of acres and location or other data (i.e.: Lot, Block and Addition).

This form to be prepared by driller, and three copies to be filed by the owner with the County Clerk and Recorder in the county in which the well is located, tissue copy to be retained by driller.
Please answer all questions. If not applicable, so state, otherwise the form will be returned.

148
Driller's License Number
Richard Briggs
Driller's Signature.

41742

116599

STATE OF MONTANA,
County of Beaverhead, ss.

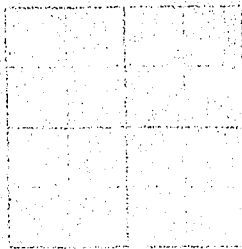
whereas, that the within instrument
was filed in my office on the 27 day
of Jan A. D. 1967 at 12 min.
past 3 o'clock P. M. and recorded on
page 139 of Book 182 of
Well Records of Beaverhead
County, Montana.

Attest my hand and seal

Carlton J. Sage
County Recorder

By _____ Deputy

Fee \$ 4.00



Wildwood Land And Cattle Co.
Bannack Star Rt. Box 601
Dillon, Montana 59725

April 25, 1977

Scott Frickel
Dept. of Natural Resources
32 South Ewing
Helena, Montana 59601

RECEIVED

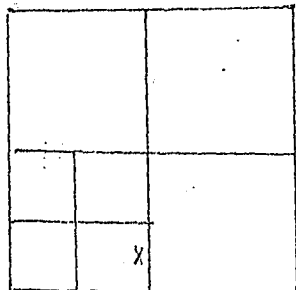
APR 27 1977

MONT. DEPT. OF NATURAL
RESOURCES & CONSERVATION

RECEIVED
MAY 11 1977
MONT. DEPT. OF NATURAL
RESOURCES & CONSERVATION

Dear Scott:

On examining the "Notice of Completion of Groundwater Appropriation Without Well" form dated October 17, 1972 (copy inclosed) I find the location of the Ed Smith spring to be in error. The correct location should be.



SE $\frac{1}{4}$ SW $\frac{1}{4}$ Sec. 28
T 7S R 9W

As present owner of the irrigated land and water rights effected by this, I bring this to your attention for correction.

Yours truly
Wildwood Land and Cattle Co.
By

Ray J. Burrows
Ray J. Burrows

The Ed Smith spring on the Downing property described on the "Notice of Completion of Groundwater Appropriation Without Well" form dated October 17, 1972 and recorded in Book 204 1420 is the same spring as described in the above letter the original location being in error.

Robert J. McWilliams

Form GW 3 Revised 1969
10-7100-1070

County BEAUFORT

STATE OF MONTANA
ADMINISTRATOR OF GROUNDWATER CODE
MONTANA WATER RESOURCES BOARD

BOOK 204-1420

NOTICE OF COMPLETION OF GROUNDWATER APPROPRIATION WITHOUT WELL

Developed After January 1, 1962

(Under Chapter 207, Montana Session Laws, 1961, as amended)

This form to be prepared by contractor (if any), otherwise by the owner.

Three copies of this notice are to be filed with the County Clerk and Recorder of the county in which the works are located.

Please answer all questions. If not applicable, so state, otherwise the form may be returned.

For Administrator's Use	
File
GW 1

Owner ROBERT J. McWILLIAMS
 Address BANKER BARNACK STAR RT DILLON
 Contractor (if any) NONE
 Address of Contractor

Date Started

1. Describe means of obtaining groundwater (as by subirrigation, developed spring, drains, et cetera) SPRING ON BARNACK STAR PROPERTY

2. Means of withdrawing water (gravity, pump, et cetera) CANAL

3. Depth of water table

4. Use of the water IRRIGATION
STOCK WATER WILDLIFE POND

5. Amount of groundwater claimed (in minute inches or gallons per minute) 5.0 G.P.M.

6. If used for irrigation, give number of acres and description of land 5.0 ACRES
TOBACCO P. RANGE

7. Estimate amount of water used each year 500,000

8. Months of year spring flows 12 MONTHS

NE SW Sec 33
T. 7 S. R. 7 W. E 5

INDICATE POINT OF APPROPRIATION AND PLACE OF USE, IF FEASIBLE. Elevation of spring, if known or estimated 500 FT

Signature of Owner R. J. McWilliams
Date Oct 17, 1977

Form GW-3 Revised 1967
10-1-67

County PEARL RIVER
BOOK 204-1420

STATE OF MONTANA
ADMINISTRATOR OF GROUNDWATER CODE
MONTANA WATER RESOURCES BOARD

NOTICE OF COMPLETION OF GROUNDWATER APPROPRIATION WITHOUT WELL
Developed After January 1, 1962
(Under Chapter 237, Montana Session Laws, 1961, as amended)

This form to be prepared by contractor (if any), otherwise by the owner.
Three copies of this notice are to be filed with the County Clerk and Recorder of the county in which the works are located.
Please answer all questions. If not applicable, so state, otherwise the form may be returned.

For Administrator's Use

File _____

GW 1 _____

Owner ROBERT T. McWILLIAMS
 Address Box 100 Bannock Star Rt Dillon
 Contractor (if any) NONE
 Address of Contractor _____
 Date Started _____ Date Completed _____

N 6 W 5 E 1/4 Sec 22 T 20 N R 9 W E
5

INDICATE POINT OF APPROPRIATION AND PLACE OF USE, IF POSSIBLE
 Elevation of spring, if known or estimated 5500 FT

- Describe means of obtaining groundwater (as by sub-irrigation, developed spring, drains, etc.) SPRING ON OWNERS PROPERTY
- Means of withdrawing water (gravity, pump, siphon, etc.) GRAVITY
- Depth of water table _____
- Use of the water IRRIGATION
STOCK WATER & WILDLIFE POND
- Amount of groundwater claimed (in minor's inches or gallons per minute) 5.0 G.P.M.
- If used for irrigation, give number of acres and description of land 5.0 ACRES
TOWNSHIP RANGES
- Estimate amount of water used each year 500,000
- Months of year spring flows 12 MONTHS

Signature of Owner R. T. McWilliams
 Date Oct 17, 1972

STATE OF MONTANA,

BOOK 294 1421

County of Beaverhead

Having first been duly sworn, deposed and
said that he is the appropriate
and claimant of the right mentioned in the foregoing notice of
completion of ground-water application without cost and the person
subscribed therein, or the appropriate person, that
contents of said foregoing notice and that the matters and things therein stated.

R. J. McWilliams

Robert 1912
McWilliams
for the State of Montana
CLERK OF DISTRICT COURT
Beaverhead County, Montana

188219

INDEXED

STATE OF MONTANA, County of Beaverhead ss. I hereby certify that the within instrument was filed in my office on the
11 day of Feb. A. D. 1912 at 10 min. past 12 o'clock P.M. and recorded on
page 1421 of book 294, Records of Beaverhead County, Montana.

Attest my hand and seal
By Robert McWilliams
Deputy

Robert McWilliams
County Recorder

R. J. McWilliams
\$2500
Beaverhead

STATE OF MONTANA

BOOK 204 1421

County of Beaverhead

Having first been duly sworn, deposes and says that he is of lawful age and the appropriator and claimant of the order and water right mentioned in the foregoing notice of completion of groundwater appropriation without will and the person whose name is subscribed thereto, as the appropriator and claimant that he knows the contents of said foregoing notice and that the matters and things therein stated are true.

J. R. McWilliam

Subscribed and sworn to before me, this 17 day of October 1922

M. McArthur
CLERK OF DISTRICT COURT
Residing at Beaverhead, Montana

132119

INDEXED

STATE OF MONTANA, County of Beaverhead ss. I hereby certify that the within instrument was filed in my office on the 17 day of Oct, A. D. 1922 at Beaverhead, Montana, at 7 o'clock PM and recorded on page 132119 of book 204, Records of Beaverhead County, Montana.
Attest my hand and seal of office this 17 day of October, 1922.
By J. R. McArthur Deputy County Register

J. R. McWilliam
Deputy
Commander of Beaverhead
Beaverhead, Montana