

OCT 19 1972

County Beaverhead

MONTANA DEPARTMENT OF LAND
ADMINISTRATOR OF GROUNDWATER CODE
MONTANA WATER RESOURCES BOARD

NOTICE OF COMPLETION OF GROUNDWATER APPROPRIATION WITHOUT WELL
Developed After January 1, 1962

(Under Chapter 237, Montana Session Laws, 1961, as amended)

This form to be prepared by contractor (if any), otherwise by the owner.

Three copies of this notice are to be filed with the County Clerk and Recorder of the county in which the works are located.

Please answer all questions. If not applicable, so state, otherwise the form may be returned.

For Administrator's Use

File 132116

Oct 12, 1972 9:45 a.m.

GW 1

Owner Robert J. McWilliams

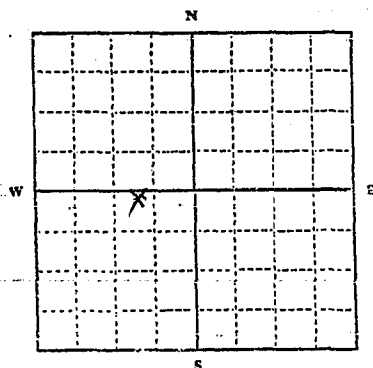
Address Box 600 Bannack Star Rt. Dillon

Contractor (if any) Walter H. Augulet

Address of Contractor 1310 E. Green Dale Dillon

Date Started Feb 12, 1972 Date Completed May 16, 1972

- Describe means of obtaining groundwater (as by sub-irrigation, developed spring, drains, etc.) ED SMITH?
SPRING ON DOWNING PROPERTY
How developed? EXCAVATION
& IMPOUNDMENT WITH ASC ADVICE
& HELP. EARL LOVE, DIST. CONSERVATIONIST
- Means of withdrawing water (gravity, pump, canal, etc.) GRAVITY
- Depth of water table
- Use of the water IRRIGATION &
STOCK WATER & WILDLIFE POND
- Amount of groundwater claimed (in miner's inches or gallons per minute) 500 inches
- If used for irrigation, give number of acres and description of land 510.3 ACRES
TOWNSHIP RANGE
- Estimate amount of water used each year 500 inches
- Months of year spring flows 12 months



NE $\frac{1}{4}$ SW $\frac{1}{4}$ Sec. = 33

T. 9S N R. 9W E
S W

INDICATE POINT OF APPROPRIATION
AND PLACE OF USE, IF POSSIBLE.
Elevation of spring, if known or estimated 550.0 Ft.

RECEIVED

NOV 21 1972

MONTANA DEPARTMENT OF LAND
RECORDS AND CURATIVE

Signature of Owner

Date

R. J. McWilliams
Oct. 12, 1972

1-F.

51,636

RECEIVED

OCT 19 1972

GW 3 Revised 1969
191-1500-10/69

County BEAVERHEAD

MONTANA DEPARTMENT OF NATURAL RESOURCES
ADMINISTRATOR OF GROUNDWATER CODE
MONTANA WATER RESOURCES BOARD

NOTICE OF COMPLETION OF GROUNDWATER APPROPRIATION WITHOUT WELL

Developed After January 1, 1962

(Under Chapter 237, Montana Session Laws, 1961, as amended)

This form to be prepared by contractor (if any), otherwise by the owner.

Three copies of this notice are to be filed with the County Clerk and Recorder of the county in which the works are located.

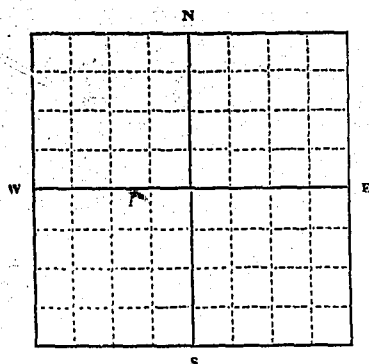
Please answer all questions. If not applicable, so state, otherwise the form may be returned.

For Administrator's Use

File 132116

Oct 17, 1972 9:45 a.m.

GW 1 _____



NE 1/4 SW 1/4 Sec. 33

T. 7 S N R. 7 W E
S W

INDICATE POINT OF APPROPRIATION
AND PLACE OF USE, IF POSSIBLE.

Elevation of spring, if known or estimated 5500 FT

Owner Robert J. McWilliams

Address Buxton Bannack St. Rt. Dillon

Contractor (if any) NONE

Address of Contractor _____

Date Started _____ Date Completed _____

1. Describe means of obtaining groundwater (as by sub-irrigation, developed spring, drains, etc.) ED SMITH
SPRING ON DUNNING PROPERTY

2. Means of withdrawing water (gravity, pump, canal, etc.) GRAVITY

3. Depth of water table _____

4. Use of the water IRRIGATION
STOCK WATER - WILDLIFE POND

5. Amount of groundwater claimed (in miner's inches or gallons per minute) 500 MIN.

6. If used for irrigation, give number of acres and description of land 510.3 A-C-3
TOWNEHIP RANGE

7. Estimate amount of water used each year 500 MIN.

8. Months of year spring flows 12 MONTHS

Signature of Owner R. J. McWilliams

Date OCT 17, 1972

1-F.

51,636

2377 - Visual 197A Dargleov

(Name: _____, ID: _____, Date: _____)

This form is to be prepared by contractor (if any), otherwise by the owner.

Three copies of this notice are to be filed with the County Clerk and Recorder of the county in which the work is located.

The answer shall be returned to the undersigned at the address above as soon as possible, so that otherwise the form may be returned.

980-2-761210-1000

卷之四

1954

232

DATE SHIPPED _____
 ADDRESS OF CORRESPONDENT _____
 CONTRACTOR (if any) _____
 ADDRESS _____
 OWNER _____

1. The first step in the process is to identify the problem or issue that needs to be addressed. This involves gathering information and understanding the context of the situation.

(The Joint Army, Navy) this is contradictory to second

[illegible]

U.S. DEPARTMENT OF AGRICULTURE

analysis on system changes and feedback relationships to systems

Downloaded from <http://ajphaphysocpharm.sagepub.com/> at 11:01 11 November 2014

nostrumque sine cura, sic iocundum esse sustinere non debet. Et

DATE: 10/10/1963

132116

17 day of Oct. A. D. 1922 at 45 min. past 9 o'clock P. M. and recorded on page 1420-1 of book 304, Records of Beaverhead County, Montana.

Attest my hand and seal

By James D. Richardson

Fee \$ 4.00

Deputy

County Recorder

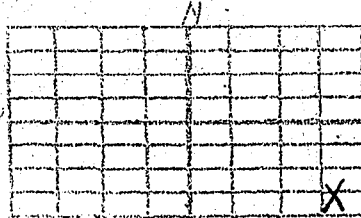
OFFICE OF STATE ENGINEER

DECLARATION OF VESTED GROUNDWATER RIGHTS
(Under Ch. 237, Montana Session Laws, 1961)

7-9-33
Jan 15 1964

Matilda J. Frank & Frank E. Marchesseau
(Name of Appropriator) Billings, Montana
(Address)

County of Beverly State of Montana
have appropriated groundwater according to the Montana Laws in effect prior to
January 1, 1962, as follows:



SE Sec. 33 T. 18 R. 14

Indicate point of appropriation & place of use, if possible. Each small sq. represents 10 acres.

2. The beneficial use on which the claim is based

House & garden & yard

3. Date or approximate date of earliest beneficial use; and how continuous the use has been

Mar. 1962 Continuous

4. The amount of groundwater claimed (in miner's inches or gallons per minute)

30 gallons

5. If used for irrigation, give the acreage and description of the lands to which water has been applied and name of the owner thereof

6. The means of withdrawing such water from the ground & the location of each well or other means of withdrawal

electric pump
There is one well

7. The date of commencement & completion of the construction of the well, wells, or other works for withdrawal of groundwater

unknown

8. The depth of water table

Ground level 15 ft well is 30 ft

9. So far as it may be available, the type, size & depth of each well or the general specifications of any other works for the withdrawal of groundwater

There is 4" Salvaged Casing, 30 ft deep

10. The estimated amount of groundwater withdrawn each year

200,000

11. The log of formations encountered in the drilling of each well if available

unknown

12. Such other information of a similar nature as may be useful in carrying out the policy of this act, including reference to book & page of any county record

none

Signature of Owner

Matilda J. Frank & Frank E. Marchesseau
By Mrs. James Dodd

Date Dec. 30, 1963

STATE OF MONTANA
County of _____ ss.

and say that he of lawful age and the appropriator and claimant of the order and water right mentioned in the foregoing declaration of vested groundwater rights and the person whose name subscribed therein, as the appropriator and claimant that he know the contents of said foregoing notice and that the matters and things therein stated are true.

Marchesseau

Matilda J. Frank & Frank E. Marchesseau

By Mrs. James Dodd

Subscribed and sworn to before me, this _____ day of _____, 19____
Notary public for the State of Montana, residing at _____

32374

STATE OF MONTANA,
County of Beaverhead.

108763

I hereby certify that the within instrument
was filed in my office on the 31 day
of Dec A. D. 1963 at 36 min.
past 8:00 o'clock, A. M. and recorded on
page 391-2 of Book 174 of
Water Records of Beaverhead
County, Montana.

Attest my hand and seal,

Carolyn J. Lopez
County Recorder

By _____ Deputy

Fee \$ _____

File No.

DUPLICATE

Location not definite

T 7 S. R 9 W.

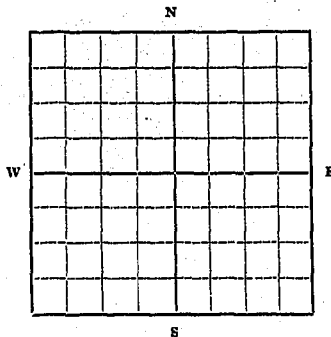
County Beverhead

STATE OF MONTANA
ADMINISTRATOR OF GROUNDWATER CODE
OFFICE OF STATE ENGINEER

RECEIVED
OCT 25 1962

Declaration of Vested Groundwater Rights
(Under Chapter 237, Montana Session Laws, 1961)

1. Mrs. Mildred Benson of RT 1 Box 115 Dillon
(Name of Appropriator) (Address) (Town)
County of Beverhead State of Montana
have appropriated groundwater according to the Montana laws in effect prior to January 1, 1962, as follows:



1/4 Sec. 33 T. 7 S. R. 9 W.
Indicate point of appropriation
and place of use, if possible.
Each small square represents 10
acres.

2. The beneficial use on which the claim is based stock water

3. Date or approximate date of earliest beneficial use; and how continuous the use has been during winter months
since 1946

4. The amount of groundwater claimed (in miner's inches or gallons per minute)

5. If used for irrigation, give the acreage and description of the lands to which water has been applied and name of the owner thereof

6. The means of withdrawing such water from the ground and the location of each well or other means of withdrawal deep well pump

7. The date of commencement and completion of the construction of the well, wells, or other works for withdrawal of groundwater 1946

8. The depth of water table 6-8 ft

9. So far as it may be available, the type, size and depth of each well or the general specifications of any other works for the withdrawal of groundwater 8 inch casing
40 ft deep

10. The estimated amount of groundwater withdrawn each year not available

11. The log of formations encountered in the drilling of each well if available "

12. Such other information of a similar nature as may be useful in carrying out the policy of this act, including reference to book and page of any county record

Signature of Owner Mildred Benson

Date Aug. 23, 1962

Three copies to be filed by the owner with the County Clerk and Recorder of the county in which the well is located.

Please answer all questions. If not applicable, so state, otherwise the form will be returned.

Original to the County Clerk and Recorder; duplicate to the State Engineer; Triplicate to the School of Mines and Quadruplicate for the Appropriator.

2300

STATE OF MONTANA, ss.
County of Beaverhead.

I hereby certify that the within instrument
was filed in my office on the 23 day
of Aug A. D. 1912 at 31 min.
past 4 o'clock P. M. and recorded on
page 377 of Book 151 of
Plat 22nd Records of Beaverhead
County, Montana.

105043

Attest my hand and seal,

Evelyn J. Sage
County Recorder

By _____

Deputy

Fee \$ _____

File No.

DUPLICATE

T. 7 S. R. 9 W.
County Beaverhead

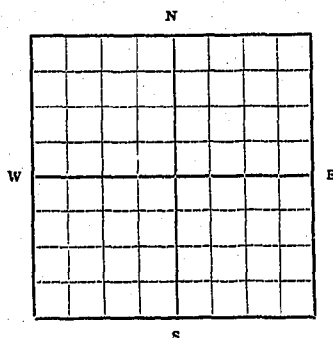
STATE OF MONTANA
ADMINISTRATOR OF GROUNDWATER CODE
OFFICE OF STATE ENGINEER

RECEIVED
OCT 25 1962

Declaration of Vested Groundwater Rights
(Under Chapter 237, Montana Session Laws, 1961)

STATE ENGINEER

1. Mrs. Mildred Benson, of Rt. 1 Box 115 Dillon
(Name of Appropriator) (Address) (Town)
County of Beaverhead State of Montana
have appropriated groundwater according to the Montana laws in effect prior to January 1, 1962, as follows:



1/4 Sec 33 T. 7 S. R. 9 W.

Indicate point of appropriation
and place of use, if possible.
Each small square represents 10
acres.

2. The beneficial use on which the claim is based stock water

3. Date or approximate date of earliest beneficial use; and how continuous the use has been during winter months since early 1900

4. The amount of groundwater claimed (in miner's inches or gallons per minute) 4

5. If used for irrigation, give the acreage and description of the lands to which water has been applied and name of the owner thereof

6. The means of withdrawing such water from the ground and the location of each well or other means of withdrawal shallow well pump

7. The date of commencement and completion of the construction of the well, wells, or other works for withdrawal of groundwater not applicable

8. The depth of water table 4-6 feet

9. So far as it may be available, the type, size and depth of each well or the general specifications of any other works for the withdrawal of groundwater 20 ft deep 12 inch casing

10. The estimated amount of groundwater withdrawn each year

11. The log of formations encountered in the drilling of each well if available not available

12. Such other information of a similar nature as may be useful in carrying out the policy of this act, including reference to book and page of any county record

Signature of Owner Mildred Benson

Date Aug. 23, 1962

Three copies to be filed by the owner with the County Clerk and Recorder of the county in which the well is located.

Please answer all questions. If not applicable, so state, otherwise the form will be returned.

Original to the County Clerk and Recorder; duplicate to the State Engineer; Triplicate to the School of Mines and Quadruplicate for the Appropriator.

STATE OF MONTANA, ss.
County of Beaverhead.

I hereby certify that the within instrument
was filed in my office on the 23 day
of Aug A. D. 1962 at 32 min.
past 4 o'clock P.M. and recorded on
page 279 of Book 151 of
Water Well Records of Beaverhead
County, Montana.

Attest my hand and seal,
Dwilyn J. Sage
County Recorder

105044

By _____ Deputy

Fee \$

GV
File No.
DUPLICATE

Location not definite

T. 7 S. R. 9 W.
County Beaverhead

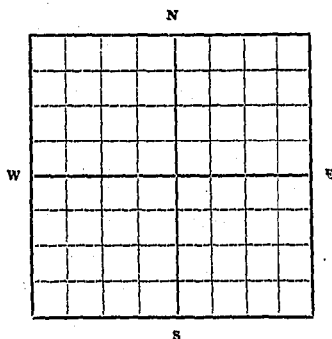
STATE OF MONTANA
ADMINISTRATOR OF GROUNDWATER CODE
OFFICE OF STATE ENGINEER

RECEIVED
OCT 25 1962

Declaration of Vested Groundwater Rights
(Under Chapter 237, Montana Session Laws, 1961)

STATE ENGINEER

1. Mrs Mildred Benson, of RT1 Box 115 Dillon
(Name of Appropriator) (Address) (Town)
County of Beaverhead State of MONTANA
have appropriated groundwater according to the Montana laws in effect prior to January 1, 1962, as follows:



..... 1/4 Sec 33 T 7 S R 9 W
Indicate point of appropriation
and place of use, if possible.
Each small square represents 10
acres.

2. The beneficial use on which the claim is based domestic
3. Date or approximate date of earliest beneficial use; and how continuous the use has been daily since 1935
4. The amount of groundwater claimed (in miner's inches or gallons per minute) approximately 800 g.p.m. per hour
5. If used for irrigation, give the acreage and description of the lands to which water has been applied and name of the owner thereof
6. The means of withdrawing such water from the ground and the location of each well or other means of withdrawal 1 H.P. pump
7. The date of commencement and completion of the construction of the well, wells, or other works for withdrawal of groundwater not applicable
8. The depth of water table 6 to 8 ft.
9. So far as it may be available, the type, size and depth of each well or the general specifications of any other works for the withdrawal of groundwater 3.5 ft. deep
6 in. casing
10. The estimated amount of groundwater withdrawn each year
11. The log of formations encountered in the drilling of each well if available not applicable
12. Such other information of a similar nature as may be useful in carrying out the policy of this act, including reference to book and page of any county record

Signature of Owner Mildred Benson

Date Aug. 23, 1962

Three copies to be filed by the owner with the County Clerk and Recorder of the county in which the well is located.

Please answer all questions. If not applicable, so state, otherwise the form will be returned.

Original to the County Clerk and Recorder; duplicate to the State Engineer; Triplicate to the School of Mines and Quadruplicate for the Appropriator.

2299

STATE OF MONTANA, ss. 105042
County of Beaverhead

I hereby certify that the within instrument
was filed in my office on the 23 day
of Aug. A. D. 1962 at 3.0 min.
past 1.4 o'clock P. M. and recorded on
page 275 of Book 151 of
Water Well Records of Beaverhead
County, Montana.

Attest my hand and seal

Carolyn J. Sage
County Recorder

By

Deputy

Fee \$

File No.

DUPLICATE

T 7 R 9
County BeaverheadSTATE OF MONTANA
ADMINISTRATOR OF GROUNDWATER CODE
OFFICE OF STATE ENGINEER

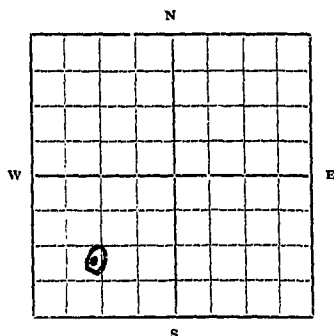
Declaration of Vested Groundwater Rights

(Under Chapter 237, Montana Session Laws, 1961)

RECEIVED
DEC 30 1963

STATE ENGINEER

1. John A. Ladin of Rte. 1 South By 119 Dillon
(Name of Appropriator) (Address) (Town)
County of Beaverhead State of Montana
Have appropriated groundwater according to the Montana laws in effect prior to January 1, 1962, as follows:



SW 1/4 Sec 33 T 7 R 9

Indicate point of appropriation
and place of use, if possible.
Each small square represents 10
acres.

2. The beneficial use on which the claim is based Stock water - garden - and trees
3. Date or approximate date of earliest beneficial use; and how continuous the use has been once before 1910
4. The amount of groundwater claimed (in miner's inches or gallons per minute) 2600 gal per minute
5. If used for irrigation, give the acreage and description of the lands to which water has been applied and name of the owner thereof acreage varies according to year from none to 40 acres all in SW 1/4 of 33-7-9
6. The means of withdrawing such water from the ground and the location of each well or other means of withdrawal Electric motor and centrifugal pump for 1 horse electric motor for stock water
7. The date of commencement and completion of the construction of the well, wells, or other works for withdrawal of groundwater all work on this well done before 1910
8. The depth of water table 20 feet
9. So far as it may be available, the type, size and depth of each well or the general specifications of any other works for the withdrawal of groundwater this is a dug well 2 feet in diameter - cement lined - 28 feet - twenty eight feet deep
10. The estimated amount of groundwater withdrawn each year 600 million gallons
11. The log of formations encountered in the drilling of each well if available 30 feet of loam soil then 3 feet of sand & light gravel, then 16 feet of gravel & rock
12. Such other information of a similar nature as may be useful in carrying out the policy of this act, including reference to book and page of any county record.

Signature of Owner

Date

John A. Ladin
12/23/63

Three copies to be filed by the owner with the County Clerk and Recorder of the county in which the well is located.

Please answer all questions. If not applicable, so state, otherwise the form will be returned.

Original to the County Clerk and Recorder; duplicate to the State Engineer; Triplicate to the School of Mines and Quadruplicate for the Appropriator.

16508

STATE OF MONTANA, ss. 108520
County of Beaverhead

I hereby certify that the within instrument
was filed in my office on the 23 day
of Dec. A. D. 1963 at 3.3 min.
past 4 o'clock P. M. and recorded on
page 677 of Book 151 of
Newell Records of Beaverhead
County, Montana.
Attest my hand and seal
Lillian J. Sage
County Recorder

By _____ Deputy
Fee \$ 4.00

[Faint, mostly illegible handwritten text and signatures follow, including a large signature that appears to be "Lillian J. Sage" and various other notes.]

File No.

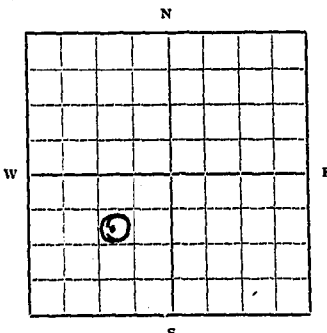
DUPLICATE

STATE OF MONTANA
ADMINISTRATOR OF GROUNDWATER CODE
OFFICE OF STATE ENGINEER

Declaration of Vested Groundwater Rights
(Under Chapter 237, Montana Session Laws, 1961)

T. 7 R. 9
County Beaverhead
RECEIVED
DEC 30 1963
STATE ENGINEER

1. John A. Lashin of Rt. 1 South Box 119 - Dillon
(Name of Appropriator) (Address) (Town)
County of Beaverhead State of Montana
have appropriated groundwater according to the Montana laws in effect prior to January 1, 1962, as follows:



SW 1/4 Sec. 33 T. 7 R. 9

Indicate point of appropriation and place of use, if possible. Each square represents 10 acres.

2. The beneficial use on which the claim is based Stock and Irrigation
3. Date or approximate date of earliest beneficial use; and how continuous the use has been Very by Sinds Shaffer in 1930 - in continuous use ever since
4. The amount of groundwater claimed (in miner's inches or gallons per minute) 3600 gallon per minute after continuous pumping
5. If used for irrigation, give the acreage and description of the lands to which water has been applied and name of the owner thereof used on about 40 acres all in SW 1/4 of SW. 33 - T 7 - R 9
6. The means of withdrawing such water from the ground and the location of each well or other means of withdrawal Gas Motor - Centrifugal pump
7. The date of commencement and completion of the construction of the well, wells, or other works for withdrawal of groundwater The spring of 1930 - started and completed same month
8. The depth of water table 20 feet
9. So far as it may be available, the type, size and depth of each well or the general specifications of any other works for the withdrawal of groundwater dry well - 4 feet in diameter, cement encased, 6.5 feet deep - about 40 feet of water after continuous pumping
10. The estimated amount of groundwater withdrawn each year 1400 Million gallon
11. The log of formations encountered in the drilling of each well if available about 30 feet of loam, then 30 feet of sand & light gravel - then 5 feet of gravel and rock
12. Such other information of a similar nature as may be useful in carrying out the policy of this act, including reference to book and page of any county record.

Signature of Owner

Date

Three copies to be filed by the owner with the County Clerk and Recorder of the county in which the well is located.

Please answer all questions. If not applicable, so state, otherwise the form will be returned.

Original to the County Clerk and Recorder; duplicate to the State Engineer; Triplicate to the School of Mines and Quadruplicate for the Appropriator.

16509

STATE OF MONTANA,
County of Beaverhead.

108521

I hereby certify that the within instrument
was filed in my office on the 23 day
of Dec. A. D. 1963 at 33 min.
past 4 o'clock P. M. and recorded on
page 679 of Book 151 of
Beaverhead County, Montana.

Attest my hand and seal

Carolyn J. Sage
County Recorder

By

Fee \$ 4.00

Deputy

File No. _____

DUPLICATE

T. 7 R. 9 S. 33
County Beaverhead

STATE OF MONTANA
ADMINISTRATOR OF GROUNDWATER CODE
OFFICE OF STATE ENGINEER

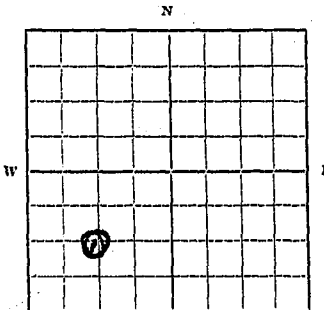
Declaration of Vested Groundwater Rights

(Under Chapter 237, Montana Session Laws, 1961)

RECEIVED
DEC 31 1963

STATE ENGINEER

1. John A. Ladin of Rte I South Box 119
(Name of Appropriator) (Address) (Town)
County of Beaverhead State of Montana - Billon
have appropriated groundwater according to the Montana laws in effect prior to January 1, 1962, as follows:



SW-1/4-33-7-9

SW Sec. 33 T. 7 R. 9

Indicate point of appropriation and place of use, if possible. Each small square represents 10 acres.

2. The beneficial use on which the claim is based Household well
3. Date or approximate date of earliest beneficial use, and how continuous the use has been on or before 1910
4. The amount of groundwater claimed (in miner's inches or gallons per minute) 600 gallons per minute
5. If used for irrigation, give the acreage and description of the lands to which water has been applied and name of the owner thereof not applicable
6. The means of withdrawing such water from the ground and the location of each well or other means of withdrawal One and one half (1 1/2) house electric pumps
7. The date of commencement and completion of the construction of the well, wells, or other works for withdrawal of groundwater on or before 1910
8. The depth of water table 20 feet
9. So far as it may be available, the type, size and depth of each well or the general specifications of any other works for the withdrawal of groundwater This well is dug & cement lined to depth of 50 feet - then drilled on with 6 inch casing to a total depth of 120 feet.
10. The estimated amount of groundwater withdrawn each year 1000 gal per day or 365,000
11. The log of formations encountered in the drilling of each well if available black loam for 30 feet - 60 feet of light sand and gravel - then 50 feet of gravel & rock
12. Such other information of a similar nature as may be useful in carrying out the policy of this act, including reference to book and page of any county record.

Signature of Owner

John A. Ladin
Date 12/23/63

Three copies to be filed by the owner with the County Clerk and Recorder of the county in which the well is located.

Please answer all questions. If not applicable, so state, otherwise the form will be returned.

Original to the County Clerk and Recorder; duplicate to the State Engineer; Triplicate to the School of Mines and Quadruplicate for the Appropriator.

16507

STATE OF MONTANA, ss. 108519
County of Beaverhead.

I hereby certify that the within instrument
was filed in my office on the 23 day
of Dec., A. D. 1963 at 32 min.
past 4 o'clock, P. M. and recorded on
page 75 of Book 151 of
Deer Creek Records of Beaverhead
County, Montana.

Attest my hand and seal,

Carolyn J. Sage
County Recorder

By _____ Deputy

Fee \$ 4.00

File No.

T 75 R 9W 33

DUPLICATE

County

STATE OF MONTANA
ADMINISTRATOR OF GROUNDWATER CODE
OFFICE OF STATE ENGINEER

Notice of Completion of Groundwater
Appropriation by Means of Well

(Under Chapter 237, Montana Session Laws, 1961)

STATE ENGINEER

Top of Ground
(Elev. above sea level

12 ft sandy loam

Owner Tash Livestock Inc. Address Dillon, MontanaDriller Carl F. Hellensteiner Address Dillon, MontanaDate of Notice of Appropriation of Groundwater ***Date well started Dec. 3, 1963 Date Completed Dec. 6, 196312 - 57 fairly solid
rock

Type of well Drilled Equipment Used Churn Drill
(dug, driven, bored or (Churn, drill, rotary or
drilled) other)

57 trace of water

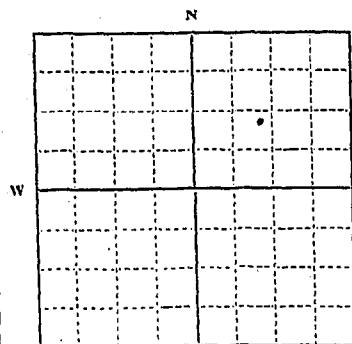
Water Use: Domestic ☐ Municipal ☐ Other ☐ Irrigation ☐
Industrial ☐ Drainage ☐ Stock ☒

57 - 73 rock

Indicate on the diagram the character and thickness of the different strata met with in drilling, such as soil, clay, shale, gravel, rock or sand, etc. Show depth at which water is encountered, thickness and character of water-bearing strata and height to which water rises in the well.

finished at 73'

Size of Drilled Hole	Size and Weight of Casing	From (Feet)	To (Feet)	PERFORATIONS		
				Kind Size	From (Feet)	To (Feet)
7"	6" blk 18.97 lb	2' above surface	62	None		



NE 1/4 Sec. 33 T. 7.5 R. 9W
Indicate location of well and place of use, if possible. Each small square represents 10 acres.

Show exact depth of bottom.

Static Water Level for non-flowing Well 49 feet.Shut-in Pressure for Flowing Well ***Pumping Water Level 59 feet at 20 gal. per minute.Discharge in gal. per min. of flowing well ***How Tested Bailer Length of Test 1 hr.

Remarks: (Gravel packing, cementing, packers, type of shutoff, location of place of use of groundwater if not at well, and any other similar pertinent information, including number of acres irrigated, if used for irrigation) ***

License No. 9
Driller's License Number

Driller's Signature

This form to be prepared by driller, and three copies to be filed by the owner with the County Clerk and Recorder in the county in which the well is located.

Please answer all questions. If not applicable, so state, otherwise the form will be returned.

Original to the County Clerk and Recorder; duplicate to the State Engineer; Triplicate to the Montana Bureau of Mines and Geology and Quadruplicate for the Appropriator.

16392

STATE OF MONTANA, **108301**
County of Beaverhead, ss.

I hereby certify that the within instrument
was filed in my office on the 21 day of Dec
of 1963 A. D. at 36 m.
past 11 o'clock P. M. and recorded on
page 585 of Book 151
Leater Will Records of Beaverhead
County, Montana.

Attest my hand and seal,

Erlyn J. Sage
County Recorder

By _____

Fee \$ 4.00

Deputy

File No.

DUPLICATE

T. 7th S. R. 9th W.

County Beaverhead

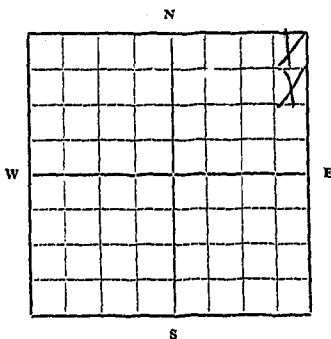
STATE OF MONTANA
ADMINISTRATOR OF GROUNDWATER CODE
OFFICE OF STATE ENGINEER

RECEIVED
DEC 27 1962

Declaration of Vested Groundwater Rights
(Under Chapter 237, Montana Session Laws, 1961)

STATE ENGINEER

1. Arnold L. Benson (Name of Appropriator) of Rte 150 Box 110 (Address) Dillon (Town)
County of Beaverhead State of Montana
have appropriated groundwater according to the Montana laws in effect prior to January 1, 1962, as follows:



SE 1/4 of NE 1/4 Sec 34 T. 7th S. R. 9th W.

Indicate point of appropriation and place of use, if possible. Each small square represents 10 acres.

2. The beneficial use on which the claim is based Domestic, Irrigation

3. Date or approximate date of earliest beneficial use; and how continuous the use has been 1889
Continuous

4. The amount of groundwater claimed (in miner's inches or gallons per minute) 10 inches (miners)

5. If used for irrigation, give the acreage and description of the lands to which water has been applied and name of the owner thereof SE 1/4 of NE 1/4 of Sec 34 T. 7th S. R. 9th W.
Owned Arnold L. Benson

6. The means of withdrawing such water from the ground and the location of each well or other means of withdrawal
by electric pump SE 1/4 of NE 1/4 of Sec 34

7. The date of commencement and completion of the construction of the well, wells, or other works for withdrawal of groundwater 1889

8. The depth of water table 4 feet

9. So far as it may be available, the type, size and depth of each well or the general specifications of any other works for the withdrawal of groundwater 8" casing and 40 ft. deep

10. The estimated amount of groundwater withdrawn each year 10 acre feet plus
domestic and livestock use

11. The log of formations encountered in the drilling of each well if available

12. Such other information of a similar nature as may be useful in carrying out the policy of this act, including reference to book and page of any county record.

Signature of Owner Arnold L. Benson

Date Nov. 29, 1962

Three copies to be filed by the owner with the County Clerk and Recorder of the county in which the well is located.

Please answer all questions. If not applicable, so state, otherwise the form will be returned.

Original to the County Clerk and Recorder; duplicate to the State Engineer; Triplicate to the School of Mines and Quadruplicate for the Appropriator.

STATE OF MONTANA,
County of Beaverhead.

105863

I hereby certify that the within instrument
was filed in my office on the 14 day
of Dec A. D. 1962 at 11 min.
past 4 o'clock P. M. and recorded on
page 313 of Book 151 of
Water Well Records of Beaverhead
County, Montana.

Attest my hand and seal

[Signature]
County Recorder

By _____ Deputy

Fee \$ _____

File No.

DUPLICATE

STATE OF MONTANA
ADMINISTRATOR OF GROUNDWATER CODE
OFFICE OF STATE ENGINEER

Declaration of Vested Groundwater Rights
(Under Chapter 237, Montana Session Laws, 1961)

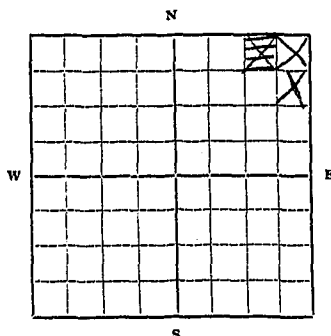
T. 7 S. R. 9 W.

County. Beaverhead

RECEIVED
DEC 27 1962

STATE ENGINEER

1. Arnold A. Benson, of Rte 1 So. Beaverhead Ditch
(Name of Appropriator) (Address) (Town)
County of Beaverhead State of Montana
have appropriated groundwater according to the Montana laws in effect prior to January 1, 1962, as follows:



E 1/2 of NE 1/4 Sec. 34 T. 7 R. 9

Indicate point of appropriation and place of use, if possible. Each small square represents 10 acres.

2. The beneficial use on which the claim is based Domestic Livestock and irrigation
3. Date or approximate date of earliest beneficial use; and how continuous the use has been Sept. 1950
used every day
4. The amount of groundwater claimed (in miner's inches or gallons per minute) 10 miner's inches
5. If used for irrigation, give the acreage and description of the lands to which water has been applied and name of the owner thereof E 1/2 of NE 1/4 of Sec. 34
5 acres
6. The means of withdrawing such water from the ground and the location of each well or other means of withdrawal by
electric pump E 1/2 of NE 1/4 of Sec. 34
7. The date of commencement and completion of the construction of the well, wells, or other works for withdrawal of groundwater Sept. 1950
8. The depth of water table 4 feet
9. So far as it may be available, the type, size and depth of each well or the general specifications of any other works for the withdrawal of groundwater 40 ft. deep 8" casing
10. The estimated amount of groundwater withdrawn each year 12 acre ft. for irrigation
plus domestic & livestock use
11. The log of formations encountered in the drilling of each well if available
12. Such other information of a similar nature as may be useful in carrying out the policy of this act, including reference to book and page of any county record.

Signature of Owner

Arnold A. Benson
Date Nov. 29, 1962

Three copies to be filed by the owner with the County Clerk and Recorder of the county in which the well is located.

Please answer all questions. If not applicable, so state, otherwise the form will be returned.

Original to the County Clerk and Recorder; duplicate to the State Engineer; Triplicate to the School of Mines and Quadruplicate for the Appropriator.

2864 a.

STATE OF MONTANA }
County of Beaverhead }

105862

I hereby certify that the within instrument
was filed in my office on the 14 day
of Dec A. D. 1962 at 10 min.
past 4 o'clock P. M. and recorded on
page 311 of Book 151 of
Natu. Well Records of Beaverhead
County, Montana.

Attest my hand and seal,
Carlyn J. Sage
County Recorder

By _____ Deputy

Fee \$ 4.00

Form No. 18
8-60

T. Seven South R. Nine West
County Beaverhead

MONTANA BUREAU OF MINES AND GEOLOGY
Butte, Montana

RECEIVED
JAN 10 1961

STATE ENGINEER

Water Well Log

Owner ROMDA CO. H.R. Peterson, Pres Address Dillon, Montana
Driller Carl F. Hollensteiner Address Dillon, Montana
Date Started Apr. 11, 1961 Date Completed Apr. 11, 1961
Location: $\frac{1}{2}$ Sec. 34 T. 7S R. 9W $\frac{1}{4}$ sec. SW4

Type of well Drilled Equipment used Churn Drill
(Dug, driven, or drilled) (Churn, drill, rotary, other)

Water use: Domestic ☒ Municipal ☐ Stock ☒ Irrigation ☒
Industrial ☐ Drainage ☐ Other Fire Protection

Casing: 11 ft. to 32 ft. Type Blk. std. Seamless 8" I.D. 24.5 lb

Casing: _____ ft. to _____ ft. Type _____ Size _____

Casing: _____ ft. to _____ ft. Type _____ Size _____

Perforated or screened: Ft. _____ to ft. _____. Ft. _____ to ft. _____

Type of screen or perforations None

Static water level, for non-flowing well: _____ 9 feet.

Shut-in pressure, for flowing well: _____ lb./sq. in. on: _____
(date)

Pumping water level 20 feet at 100 gal. per min.

How tested: test pump

Length of test 3 hrs

Remarks: (Gravel packing, cementing, packers, type of shut-off, depth of shut-off)

(over)

File No.

T 75 R 9W

DUPLICATE

County BeaverheadSTATE OF MONTANA
ADMINISTRATOR OF GROUNDWATER
OFFICE OF STATE ENGINEERRECEIVED
JUN 21 1963Notice of Completion of Groundwater
Appropriation by Means of Well

(Under Chapter 237, Montana Session Laws, 1961)

Top of Ground
(Elev. above sea level.....)6'
surface dirtgravel to 45'
water 6' to 45'gravel sand & clay
to 54'
little waterlots of water
54 to 75

gravel to 75 1/2 ft

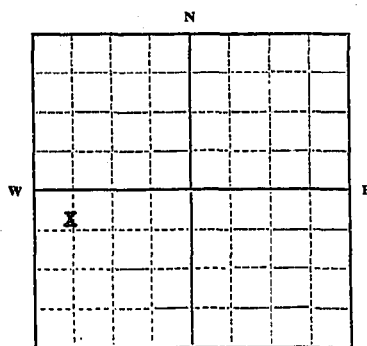
finished at 75 1/2 ft
some coarse rock.Owner Herman R. Peterson Address Dillon, MontanaDriller Carl F. Hollensteiner Address Dillon, Mont.

Date of Notice of Appropriation of Groundwater. ****

Date well started May 27, 1963 Date Completed June 11, 1963Type of well Drilled Equipment Used Churn Drill
(dug, driven, bored or (Churn, drill, rotary or
drilled) other)Water Use: Domestic ☐ Municipal ☐ Other ☒ Irrigation ☒
Industrial ☐ Drainage ☐ Stock ☒ FIRE

Indicate on the diagram the character and thickness of the different strata met with in drilling, such as soil, clay, shale, gravel, rock or sand, etc. Show depth at which water is encountered, thickness and character of water-bearing strata and height to which water rises in the well.

Size of Drilled Hole	Size and Weight of Casing	From (Feet)	To (Feet)	PERFORATIONS		
				Kind Size	From (Feet)	To (Feet)
14"	14" O.D. 54.57 lbs 3/8" wall	surface	75 1/2	1/2 x 2	15	72
				7 perforations /ft.		

SW 1/4 Sec 34 T7S R(9W)
Indicate location of well and place of use, if possible. Each small square represents 10 acres.

Show exact depth of bottom.

Static Water Level for non-flowing Well..... 6 feet.

Shut-in Pressure for Flowing Well. ****

Pumping Water Level..... 11 1/2 feet at 1100 gal. per minute.

Discharge in gal. per min. of flowing well..... ****

How Tested test pump Length of Test 6 hrs

Remarks: (Gravel packing, cementing, packers, type of shutoff, location of place of use of groundwater if not at well, and any other similar pertinent information, including number of

acres irrigated, if used for irrigation) well willproduce at least 1500 g.p.m. with largerpump.

Montana Water well contractor license #9

Driller's License Number

Driller's Signature

This form to be prepared by driller, and three copies to be filed by the owner with the County Clerk and Recorder in the county in which the well is located.

Please answer all questions. If not applicable, so state, otherwise the form will be returned.

Original to the County Clerk and Recorder; duplicate to the State Engineer; Triplicate to the Montana Bureau of Mines and Geology and Quadruplicate for the Appropr. tor.

4708

RECEIVED
JUN 21 1963

STATE ENGINEER

106965

INDEXED

STATE OF MONTANA, ss.
County of Beaverhead

I hereby certify that the within instrument
was filed in my office on the 11th day
of June A. D. 1963 at 15 min.
past 1:00 o'clock, P. M. and recorded on
page 45-06 of Book 151 of
Water Well Log Records of Beaverhead
County, Montana.

Attest my hand and seal

Lucy J. Lee
County Recorder

By _____ Deputy

Fee 3.40

GW 2

File No.

DUPLICATE

T 7 S R 9 W

County BEAVERHEAD

STATE OF MONTANA
ADMINISTRATOR OF GROUNDWATER CODE 1962
OFFICE OF STATE ENGINEER

Notice of Completion of Groundwater Appropriation by Means of Well

(Under Chapter 237, Montana Session Laws, 1961)

Top of Ground

(Elev. above sea level.....)

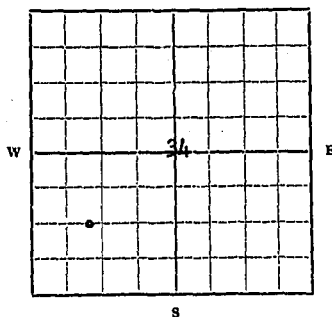
to 7' surface dirt

to

56' gravel
& sand

to

62' clay bound sand

to 84' gravel
& sandFinished in coarse
gravel & sand

SW 1/4 Sec. 34 T. 7 S. R. 9 W.

Indicate location of well and
place of use, if possible. Each
small square represents 10 acres.

Show exact depth of bottom. 84 Ft.

Owner Romda Co. Address Dillon, Montana

Driller Carl F. Hollensteiner Address Dillon, Montana

Date of Notice of Appropriation of Groundwater Mar. 23, 1962

Date well started March 8, 1962 Date Completed Mar. 22, 1962

Type of well Drilled Equipment Used Churn Drill
(dug, driven, bored or (Churn, drill, rotary or
drilled) other)

Water Use: Domestic ☐ Municipal ☐ Stock ☒ Irrigation ☒
Industrial ☐ Drainage ☐ Other ☐

Indicate on the diagram the character and thickness of the different
strata met with in drilling, such as soil, clay, shale, gravel, rock or sand,
etc. Show depth at which water is encountered, thickness and character of
water-bearing strata and height to which the water rises in the well.

Size of Drilled Hole	Size and Weight of Casing	From (Feet)	To (Feet)	PERFORATIONS		
				Kind Size	From (Feet)	To (Feet)
14"	14" black Schedule 30	16" above surface	84'	3/8" X 3	35'	81

Static Water Level for non-flowing Well 10 feet.

Shut-in Pressure for Flowing Well Not app.

Pumping Water Level 65 feet at 1100 gal. per minute.

Discharge in gal. per min. of flowing well not app.

How Tested test pump Length of Test 6hrs

Remarks: (Gravel packing, cementing, packers, type of shutoff, loca-
tion of place of use of groundwater if not at well, and any
other similar pertinent information, including number of

acres irrigated, if used for irrigation)

Montana W.W. License No 9

Driller's License Number

Driller's Signature

This form to be prepared by driller, and three copies to be filed by the owner with the County Clerk and Re-
corder in the county in which the well is located.

Please answer all questions. If not applicable, so state, otherwise the form will be returned.

Original to the County Clerk and Recorder; duplicate to the State Engineer; Triplicate to the School of Mines
and Quadruplicate for the Appropriator.

958

Fee \$ _____

Form No. 18
8-60

T. Seven South R. Nine West

County Beaverhead

MONTANA BUREAU OF MINES AND GEOLOGY
Butte, Montana

RECEIVED
JAN 10 1962

WATER WELL LOG

STATE ENGINEER

Owner Herman R. Peterson Address Dillon, Montana
Driller Carl F. Hollensteiner Address Dillon, Montana
Date Started July 18, 1961 Date Completed July 20, 1961
Location: Sec. 34 T. 7S R. 9W $\frac{1}{4}$ sec. SW $\frac{1}{4}$

Type of well Drilled Equipment used Churn Drill
(Dug, driven, bored, or drilled) (Churn, drill, rotary, other)

Water use: Domestic ☒ Municipal ☐ Stock ☐ Irrigation ☒
Industrial ☐ Drainage ☐ Other _____

Casing: Surface ft. to 54.1 ft. Type Galv. W. W. Size 6" O.D. 10.1 lb.

Casing: _____ ft. to _____ ft. Type _____ Size _____

Casing: _____ ft. to _____ ft. Type _____ Size _____

Perforated or Screened: Ft. _____ to ft. _____. Ft. _____ to ft. _____

Type of screen or perforations None

Static Water level, for non-flowing well: _____ 6 feet.

Shut-in pressure, for flowing well: _____ lb./sq. in. on: _____ (date)

Pumping water level 16 feet at 40 gal. per min.

How tested: Bailer

Length of test 1 hr.

Remarks: (Gravel packing, cementing, packers, type of shut-off, depth of shut-off)

(over)

GW3

File No.

DUPLICATE

T. 7S R. 9W

County. Beaverhead

STATE OF MONTANA
ADMINISTRATOR OF GROUNDWATER CODE
OFFICE OF STATE ENGINEER

RECEIVED
JUN 26 1962

STATE ENGINEER

Notice of Completion of Groundwater Appropriation Without Well

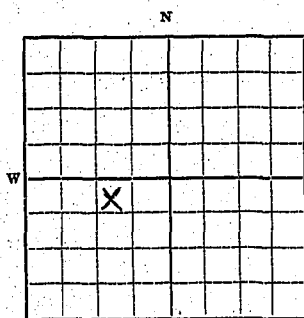
(Under Chapter 237 Montana Session Laws, 1961)

Date of Appropriation of Groundwater Oct. 1, 1961Owner Tash & Wheat Address Dillon, MontanaContractor (if any) None

Address of Contractor

Date Started..... Date Completed.....

Describe means of obtaining groundwater without a well "as by sub-irrigation and other natural processes". Include depth to water when applicable. Drain Ditch & Sump Pump



NE 1/4 SW 1/4

Sec 34 T. 7S R. 9W

Indicate point of appropriation and place of use, if possible.

Quantity of water developed and used with explanation of method used to measure or estimate such amount. If use is intermittent estimate approximate lengths of periods of use 300 Miner

inches Pump capacity-6 months of the year

Signature of Owner

Date May 25, 1962

This form to be prepared by contractor (if any), otherwise by the owner.

Three copies of this notice are to be filed with the County Clerk and Recorder of the county in which the works are located.

Please answer all questions. If not applicable, so state, otherwise the form will be returned.

Original to the County Clerk and Recorder; duplicate to the State Engineer; Triplicate to the School of Mines and Quadruplicate for the Appropriator.

STATE OF MONTANA, ss. 104520
County of Beaverhead.

I hereby certify that the within instrument
was filed in my office on the 25 day
of May A. D. 1967 at 30 min.
past 11 o'clock A. M. and recorded on
page 247 of Book 151 of
Water Well Records of Beaverhead
County, Montana.

Attest my hand and seal,

Carolyn J. Sage
County Recorder

By _____ Deputy

Fee \$ _____

GW 2

Approved Stock Form—State Publishing Co., Helena, Montana—3908

File No.

T 75 R 9W

DUPLICATE

County BeaverheadSTATE OF MONTANA
ADMINISTRATOR OF GROUNDWATER CODE
OFFICE OF STATE ENGINEER**Notice of Completion of Groundwater
Appropriation by Means of Well**
(Under Chapter 237, Montana Session Laws, 1961)Top of Ground
(Elev. above sea level.....)

3' pit

Owner Jack Lovell Address Dillon, MontanaDriller Carl F. Hollensteiner Address Dillon, MontanaDate of Notice of Appropriation of Groundwater ****Date well started Nov. 20, 1963 Date Completed Nov. 23, 1963

3-33 ft gravel

Type of well Drilled Equipment Used Churn Drill
(dug, driven, bored or (Churn, drill, rotary or
drilled) other)

33-38 yellow clay

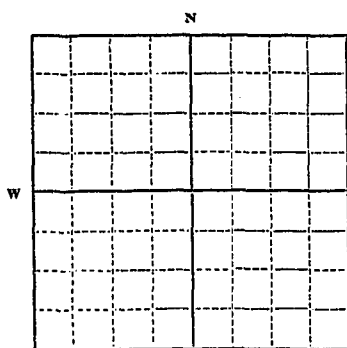
Water Use: Domestic ☒ Municipal ☐ Other ☐ Irrigation ☐
Industrial ☐ Drainage ☐ Stock ☐

38 to 44 fine sand

Indicate on the diagram the character and thickness of the different strata met with in drilling, such as soil, clay, shale, gravel, rock or sand, etc. Show depth at which water is encountered, thickness and character of water-bearing strata and height to which water rises in the well.

finished at 44 in
coarse sand

Size of Drilled Hole	Size and Weight of Casing	From (Feet)	To (Feet)	PERFORATIONS		
				Kind Size	From (Feet)	To (Feet)
6"	6" std blk. 18.75 lbs seamless	3' above	44		none	

S. 1/4 Sec. 35 T. 7 S. R. 9 W.
Indicate location of well and
place of use, if possible. Each
small square represents 10 acres.

Show exact depth of bottom.

Static Water Level for non-flowing Well 10 feet.Shut-in Pressure for Flowing Well ****Pumping Water Level 16 feet at 30 gal. per minute.Discharge in gal. per min. of flowing well ***How Tested Bailer Length of Test 3/4hrRemarks: (Gravel packing, cementing, packers, type of shutoff, location of place of use of groundwater if not at well, and any other similar pertinent information, including number of acres irrigated, if used for irrigation) ***License No. 9
Driller's License Number

Driller's Signature

This form to be prepared by driller, and three copies to be filed by the owner with the County Clerk and Recorder in the county in which the well is located.

Please answer all questions. If not applicable, so state, otherwise the form will be returned.

Original to the County Clerk and Recorder; duplicate to the State Engineer; Triplicate to the Montana Bureau of Mines and Geology and Quadruplicate for the Appropriator.

16343

STATE OF MONTANA,
County of Beaverhead.

108179

I hereby certify that the within instrument
was filed in my office on the 2 day
of Dec. A. D. 1963 at 3:0 min.
past 11 o'clock, A. M. and recorded on
page 515 of Book 151 of
Water Well Records of Beaverhead
County, Montana.

Attest my hand and seal,

William J. Sage

County Recorder

By

Deputy

Fee \$ 4.00

County Beaverhead

STATE OF MONTANA
ADMINISTRATOR OF GROUNDWATER CONTROL
MONTANA WATER RESOURCES BOARD

NOTICE OF COMPLETION OF GROUNDWATER APPROPRIATION BY MEANS OF WELL

Developed after January 1, 1962

(Under Chapter 237 Montana Session Laws, 1961, as amended)

This form to be prepared by driller, and three copies to be filed by the owner with the County Clerk and Recorder in the county in which the well is located, last copy to be retained by driller.

Please answer all questions. If not applicable, so state, otherwise the form may be returned.

Owner Benson Ranch

Address Dillon, Mont.

S For Administrator's Use

File 1340.64

June 27 1975

Date well started May 15 - 73

GW 1 3:40 p.m.

completed June 15-73.

Type of well Dug or Sump

(Dug, driven, bored or drilled)

Equipment used Dr. e. g. 1 x 17.5

(Churn drill, rotary or other)

Water Use: Domestic ☐ Municipal ☐ Stock ☐ Irrigation ☒

Industrial ☐ Drainage ☐ Other ☐* Garden/Lawn ☐

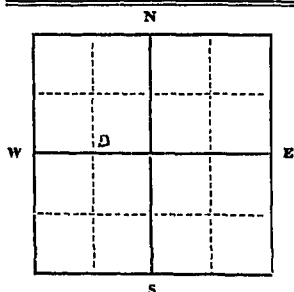
***Describe**

USE: If used for irrigation, industrial, drainage or other. Explain, state number of acres and location or other data (i.e. Lot, Block

and Addition). 55 acres

ESTIMATED ANNUAL WITHDRAWAL 86000,000 gal

Size of Drilled Hole	Size and Weight of Casing	From (Feet)	To (Feet)	PERFORATIONS		
				Kind Size	From (Feet)	To (Feet)
5' x 16'	5/16 1/2 B. & L. r land flat	10'	15'	OPCH B. & L. r	15'	12'
30"	1/8	0'	10'	Pack filled	6'	12'



Static water levelft.*
Pumping water levelft.*
atgallons per minute,
measuredminutes after pumping
began.

*Measured from ground level.

Well developed by

forhours.

Power..... Pump..... HP

Remarks: (Gravel packing, cementing,
packers, type of shutoff)

SE 1/4 NW 1/4 Sec. 35
T. 7 R. 9 S. 8 W.

INDICATE LOCATION OF WELL AND PLACE OF USE, IF POSSIBLE.
EACH SMALL SQUARE REPRESENTS 40 ACRES.

Driller's Signature Arnold Jensen

Driller's Address Dillon Court

LICENSE NO. None

DRILLER'S LOG

Indicate the character, color, thickness of strata such as soil, clay, sand, gravel, shale, sandstone, etc. Show depth at which water is found and height to which water rises in well.

Top of Ground

(Elev. above sea level)

[illegible]

15' Show exact depth of bottom

54040

27th day of June 1913 at 4:00 min. past 3:00 o'clock P. M. and recorded on
 1187-77 of book 205 Records of Beaverhead County, Montana.
 Attest my hand and seal
 By Theresa Sorenson Deputy
 Fee \$ 4.00
Maynet L. Thompson County Recorder

ADMINISTRATOR OF GROUNDWATER CODE
OFFICE OF STATE ENGINEER

DECLARATION OF VESTED OR PROPRIETARY RIGHTS
(Under Ch. 237, Montana Session Laws, 1951)

JAN 15 1964

John R. Deputy

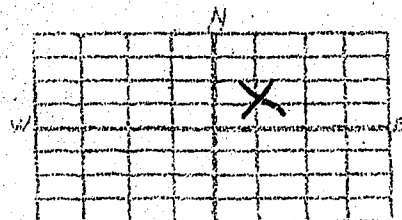
(Name of Appropriator)

120 S Atlantic STATE ENGINEER
(Address) (Town)

County of Beaverhead

State of Montana

have appropriated groundwater according to the 1951 Laws in effect prior to January 1, 1962, as follows:



SW 1/4 NE Sect 35 T. 7-S. R. 9-W

Indicate point of appropriation, if used for irrigation, give the acreage and place of use. If possible, description of the lands to which water has been applied and name of the owner thereof.

2. The beneficial use on which the claim is based

Home garden - Livestock

3. Date or approximate date of earliest beneficial use and how continuous the use has been

1890 - Since

4. The amount of groundwater claimed in miner's inches or gallons per minute

20 gallon per minute

5. The means of withdrawing such water from the ground & the location of system or other means of withdrawal

Hand Pump

6. The date of commencement & completion of the construction of the well, wells, or other works for withdrawal of groundwater

1890 - 1890

7. The depth of water table

15 feet

8. So far as it may be available, the type, size & depth of each well or the general specifications of any other works for the withdrawal of groundwater

Dug well lined with Rock

9. The estimated amount of groundwater withdrawn each year

50,000

10. The log of formations encountered in the drilling of each well if available

11. Such other information of a similar nature as may be useful in carrying out the policy of this act, including reference to book & page of any county record

Signature of Owner

John R. Deputy

STATE OF MONTANA,
County of Beaverhead

108919

Date Dec-31-1963

I hereby certify that the within instrument was filed in my office on the 31 day of Dec A. D. 1963 at 12 min. past 11:00 o'clock, P. M. and recorded on page 539-40 of Book 174 of Water Records of Beaverhead County, Montana.

Attest my hand and seal,
C. J. Sege
County Recorder

By _____ Deputy

Fee \$ _____

32530

GW3

File No. _____

DUPLICATE

T. 7 S. R. 9 E.

County Banner

STATE OF MONTANA
ADMINISTRATOR OF GROUNDWATER CODE
OFFICE OF STATE ENGINEER

RECEIVED
JAN 15 1964

Notice of Completion of Groundwater Appropriation Without Well

(Under Chapter 237 Montana Session Laws, 1961)

Date of Appropriation of Groundwater 1902

Owner Elmer H. & May S. Peterson Address Box 106, Dillon, Mont.

Contractor (if any) _____

Address of Contractor _____

Date Started 1902 Date Completed 1955

Describe means of obtaining groundwater without a well "as by sub-irrigation and other natural processes". Include depth to water when applicable Spring - yearly -

Winter Flow - 15 Miner Inches

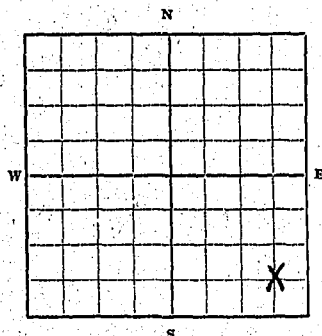
Spring & Summer Flow 50 inches (Miner)

Livestock - some Pasture

Irrigation

Quantity of water developed and used with explanation of method used to measure or estimate such amount. If use is intermittent estimate approximate lengths of periods of use yearly

Per above Remarks



SE 1/4 SE Sec. 36 T. 7 S. R. 9 E.

Indicate point of appropriation and place of use, if possible.

Signature of Owner Elmer H. Peterson

Date Dec - 30 - 1963

This form to be prepared by contractor (if any), otherwise by the owner.

Three copies of this notice are to be filed with the County Clerk and Recorder of the county in which the works are located.

Please answer all questions. If not applicable, so state, otherwise the form will be returned.

Original to the County Clerk and Recorder; duplicate to the State Engineer; Triplicate to the School of Mines and Quadruplicate for the Appropriator.

32421

108810

STATE OF MONTANA,
County of Beaverhead.

I hereby certify that the within instrument
was filed in my office on the 31 day
of Dec. A. D. 1963 at 23 min.
past 9 o'clock, P. M. and recorded on
page 445-6 of Book 133 of
Water Records of Beaverhead
County, Montana.

Attest my hand and seal,

Carolyn J. Sage
County Recorder

By _____ Deputy

Fee \$ _____

Dec - 30 - 1963

[Handwritten signature]

File No. _____

DUPLICATE

T. 7 S. R. 9 E. 36

County Bearhead

STATE OF MONTANA
ADMINISTRATOR OF GROUNDWATER CODE
OFFICE OF STATE ENGINEER

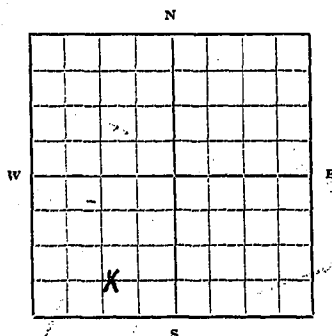
RECEIVED
JAN 15 1964

Declaration of Vested Groundwater Rights

(Under Chapter 237, Montana Session Laws, 1961)

STATE ENGINEER

1. Elmer W. & May S. Peterson, of Dillon, Montana
(Name of Appropriator) (Address) (Town)
County of Bearhead State of Montana
have appropriated groundwater according to the Montana laws in effect prior to January 1, 1962, as follows:



SE 1/4 SW Sec 36 T. 7 S. R. 9 E.

Indicate point of appropriation and place of use, if possible. Each small square represents 10 acres.

2. The beneficial use on which the claim is based Household livestock - lawn & garden
3. Date or approximate date of earliest beneficial use; and how continuous the use has been 1900 - since - dug & drilled
4. The amount of groundwater claimed (in miner's inches or gallons per minute) 30 to 35 gallon per minute
5. If used for irrigation, give the acreage and description of the lands to which water has been applied and name of the owner thereof _____
6. The means of withdrawing such water from the ground and the location of each well or other means of withdrawal Pressure Pump
7. The date of commencement and completion of the construction of the well, wells, or other works for withdrawal of groundwater Dug Well Approximately 1900 - Drilled 1945
8. The depth of water table Avg 15 feet
9. So far as it may be available, the type, size and depth of each well or the general specifications of any other works for the withdrawal of groundwater 4 inch casing - 37 feet
10. The estimated amount of groundwater withdrawn each year 3,000,000
11. The log of formations encountered in the drilling of each well if available _____
12. Such other information of a similar nature as may be useful in carrying out the policy of this act, including reference to book and page of any county record _____

Signature of Owner Elmer W. Peterson

Date Dec-30-1963

Three copies to be filed by the owner with the County Clerk and Recorder of the county in which the well is located.

Please answer all questions. If not applicable, so state, otherwise the form will be returned.

Original to the County Clerk and Recorder; duplicate to the State Engineer; Triplicate to the School of Mines and Quadruplicate for the Appropriator.

32251

STATE OF MONTANA, ss.
County of Beaverhead.

108651

I hereby certify that the within instrument
was filed in my office on the 30 day
of Dec A. D. 1963 at 36 min.
past 4 o'clock P M and recorded on
page 147-8 of Book 174 of
Water Records of Beaverhead
County, Montana.

Attest my hand and seal,

Carolyn J. Sage
County Recorder

By _____ Deputy

Fee \$ _____

RECEIVED

County Beaverhead

STATE OF MONTANA
ADMINISTRATOR OF GROUNDWATER CODE APR 21 1972
MONTANA WATER RESOURCES BOARD

NOTICE OF COMPLETION OF GROUNDWATER APPROPRIATION BY MEANS OF WELL

Developed after January 1, 1962

DRILLER'S LOG

Indicate the character, color, thickness of strata such as soil, clay, sand, gravel, shale, sandstone, etc. Show depth at which water is found and height to which water rises in well.

(Under Chapter 237 Montana Session Laws, 1961, as amended)

This form to be prepared by driller, and three copies to be filed by the owner with the County Clerk and Recorder in the county in which the well is located, last copy to be retained by driller.

Please answer all questions. If not applicable, so state, otherwise the form may be returned.

Owner Elmer Petersen

Address Dillon, Montana

Date well started Mar 21, 1972

completed Mar. 23, 1972

For Administrator's Use
File <u>130687</u>
<u>April 19, 1972 2:00 p.m.</u>
GW 1

Type of well Drilled

(Dug, driven, bored or drilled)

Equipment used Churn drill

(Churn drill, rotary or other)

Water Use: Domestic ☒ Municipal ☐ Stock ☐ Irrigation ☐

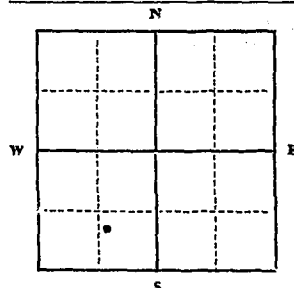
Industrial ☐ Drainage ☐ Other ☐ * Garden/Lawn ☐

*Describe

USE: If used for irrigation, industrial, drainage or other. Explain, state number of acres and location or other data (i.e. Lot, Block and Addition).

ESTIMATED ANNUAL WITHDRAWAL 4,000,000 gallons

Size of Drilled Hole	Size and Weight of Casing	From (Feet)	To (Feet)	PERFORATIONS		
				Kind Size	From (Feet)	To (Feet)
6"	6-5/8"	1' up	41	None		



Static water level 20 ft.*
Pumping water level 25 ft.*
at 20-30 gallons per minute,
measured 60 minutes after pumping
began.

*Measured from ground level.

Well developed by balling

for 1 hours.

Power Pump HP

Remarks: (Gravel packing, cementing, packers, type of shutoff)

SE 1/4 SW 1/4 Sec. 36
T. 7 N. R. 36 E. 22

INDICATE LOCATION OF WELL AND PLACE OF USE, IF POSSIBLE. EACH SMALL SQUARE REPRESENTS 40 ACRES.

Driller's Signature

Driller's Address P.O. Box 5, Dillon, Montana 59725

(9)

LICENSE NO.

Show exact depth of bottom

50,250

STATE OF MONTANA, County of Beaverhead ss. I hereby certify that the within instrument was filed in my office on the 19th day of April A. D. 1972 at 30 min. past 2:00 o'clock P. M. and recorded on age 108-109 of book 204. Records of: Beaverhead County, Montana.

Attest my hand and seal.

By Theresa Sorenson Deputy

Fee \$ 4.00

Margaret J. Thompson
County Recorder.

GW3

File No.

DUPLICATE

T. 7 S R 9 W

County Beaverhead

STATE OF MONTANA
ADMINISTRATOR OF GROUNDWATER CODE
OFFICE OF STATE ENGINEER

Notice of Completion of Groundwater Appropriation Without Well

(Under Chapter 237 Montana Session Laws, 1961)

RECEIVED
STATE ENGINEER

12/31/63

Date of Appropriation of Groundwater

Christian & Phoebe

Owner Peterson Address Dillon

Contractor (if any)

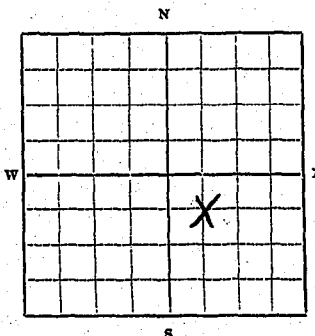
Address of Contractor

Date Started 1900 Date Completed 1953

Describe means of obtaining groundwater without a well "as by sub-irrigation and other natural processes". Include depth to water when applicable.

30 miners Inches worm

Livestock & Irrigation



NW 1/4 Sec. 36, T. 7 S R. 9 W

Indicate point of appropriation and place of use, if possible.

Quantity of water developed and used with explanation of method used to measure or estimate such amount. If use is intermittent estimate approximate lengths of periods of use yearly

Signature of Owner Chris Peterson

Date Dec 17-1963

This form to be prepared by contractor (if any), otherwise by the owner.

Three copies of this notice are to be filed with the County Clerk and Recorder of the county in which the works are located.

Please answer all questions. If not applicable, so state, otherwise the form will be returned.

Original to the County Clerk and Recorder; duplicate to the State Engineer; Triplicate to the Montana Bureau of Mines and Geology and Quadruplicate for the Appropriator.

16445

STATE OF MONTANA,
County of Beaverhead.

108414

I hereby certify that the within instrument
was filed in my office on the 18 day
of Dec A. D. 1963 at 20 min.
past 2 o'clock P. M. and recorded on
page 269 of Book 133 of
N. M. Records of Beaverhead
County, Montana.

Attest my hand and seal.

Larry J. Sager
County Recorder

By

Deputy

Fee \$ 4.00

GW 2

Approved Stock Form—State Publishing Co., Helena, Montana—39318

File No.

DUPLICATE

RECEIVED
MAY 31 1963

T. 7S. R. 9W. 1

County Beaverhead

STATE ENGINEER

STATE OF MONTANA
ADMINISTRATOR OF GROUNDWATER CODE
OFFICE OF STATE ENGINEER

Top of Ground

(Elev. above sea level.....)

Notice of Completion of Groundwater
Appropriation by Means of Well

(Under Chapter 237, Montana Session Laws, 1961)

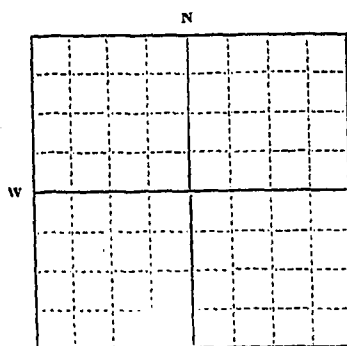
Owner Carl J. Buse Address 512 South Rife ^{Dillon}Driller Carl J. Buse Address 512 South Rife ^{Dillon}

Date of Notice of Appropriation of Groundwater.....

Date well started 5-25-63 Date Completed 5-26-63Type of well Driven Equipment Used Post Driver
(dug, driven, bored or (Churn, drill, rotary or
drilled) other)Water Use: Domestic ☒ Municipal ☐ Other ☐ Irrigation ☒
Industrial ☐ Drainage ☐ Stock ☐

Indicate on the diagram the character and thickness of the different strata met with in drilling, such as soil, clay, shale, gravel, rock or sand, etc. Show depth at which water is encountered, thickness and character of water-bearing strata and height to which water rises in the well.

Size of Drilled Hole	Size and Weight of Casing	From (Feet)	To (Feet)	PERFORATIONS		
				Kind Size	From (Feet)	To (Feet)
<u>1 1/2 inch Pipe</u>	<u>1 1/2 in Pipe</u>	<u>0</u>	<u>20+</u>	<u>3ft 80 mesh Sand Point</u>		



At 512 S. Rife St. in City of Dillon
1/4 Sec. 24 T. 7S R. 9W
 Indicate location of well and place of use, if possible. Each small square represents 10 acres.

Show exact depth of bottom.

Static Water Level for non-flowing Well 16 ft feet.

Shut-in Pressure for Flowing Well.....

Pumping Water Level 19 feet at 100 gal. per minute.

Discharge in gal. per min. of flowing well.....

How Tested 3/4 Discharge at 30" pressure Length of Test 1 hour

Remarks: (Gravel packing, cementing, packers, type of shutoff, location of place of use of groundwater if not at well, and any other similar pertinent information, including number of

acres irrigated, if used for irrigation).....

Two City Lots.

NONE
 Driller's License Number
Carl J. Buse
 Driller's Signature

This form to be prepared by driller, and three copies to be filed by the owner with the County Clerk and Recorder in the county in which the well is located.

Please answer all questions. If not applicable, so state, otherwise the form will be returned.

Original to the County Clerk and Recorder; duplicate to the State Engineer; Triplicate to the Montana Bureau of Mines and Geology and Quadruplicate for the Appropriator.

4535

STATE OF MONTANA,
County of Beaverhead.

106890

I hereby certify that the within instrument
was filed in my office on the 29 day
of May A. D. 1963 at 15 min.
past 12 o'clock P. M. and recorded on
page 403 of Book 151 of
Water Well Records of Beaverhead
County, Montana.

Attest my hand and seal.

Carlton J. Sage
County Recorder

By

Deputy

Fee \$ 4.00

County Beaverhead Twp. 7S Rge. 8W

Sec.	Name of Appropriator	Type of Form	County File No.	Remarks
3	Rebich, Peter W. and George M.	GW 4	108456	
4	Paddock, Walt	4	108702	
5	Adams, Raph	GW 2	133612	
5	Cave, John	2	133261	
5	" "	2	127405	
5	Rebich, George A	GW 4	108910	
5	South, Lee or Orle	4	108689	
5	Stark, Gayle	GW 2	131148	
5	Weber, Fred	2	124740	
5	Williams, John	2	No #	
6	Clark, Ed. P.	GW 4	108606	
6	Cook, Dwight & Ellen F	GW 2	132774	
6	Cosgrove, Jay	2	107637	
6	Eddie, William D.	2	116008	
6	Dodd, Lloyd & Evelyn	2	109964	
6	Freeman, Lillian K.	GW 4	108768	
6	Martin, David	GW 2	130830	
6	Quick, Charles	2	108324	
6	Richardson, Lloyd E	2	114721	
6	Rupp, Clarence J.	2	123815	
6	Smith, Raymond D. and Charlotte A.	2	125922	
6	Swedish, Albert	2	124120	
6	" , Al	2	112386	
6	" , Albert	2	126718	
7	Bergstad, Tom & Sally	2	122886	
7	Bota, Robert E & Lois M.	GW 4	108328	
7	Brooks, Fern B. % Rebich	4	108676	
7	Curtis, Raymond	GW 2	116978	
7	Elliot, Donald L.	GW 3	No #	
7	" , Don	GW 2	133848	
7	Grippers, D. L.	GW 4	113366	
7	Hadden, Bill	GW 2	104474	
7	Hall, Morgan	2	117225	
7	Hildreth, Ray	2	108725	
7	Hilton, Gerald	2	120294	
7	Koenig, Clarence	GW 4	108925	
7	McEgadden, William J	4	107035	
7	" , W. J.	GW 3	107036	
7	Matter, Carl & Mercy	GW 2	119583	
7	Nelson, Clarence & Ella	GW 4	108532	
7	Palmer, H. C.	GW 2	129582	
7	Pilgrim, Nedrow	GW 4	No #	
7	Reynolds, Benjamin F. and Mary E	4	108757	

County BeaverheadTwp. 7SRge. 8W

Sec.	Name of Appropriator	Type of Form	County File No.	Remarks
7	Reynolds, Ben	GW 2	132051	
7	" Benjamin	GW 3	108789	
7	Roberts, Gene	GW 2	122926	
7	Schuler, John & Lois	GW 4	108935	
7	Simmons, Roy	GW 2	138658	
7	Stahl, Paul & Suzanne	GW 4	108219	
7	Stephens, Glen L.	GW 2	104706	
7	Sweetish, Edward A.	2	116924	
7	Taylor, De Mar	2	104931	
7	Brooks, William and Wheeler, Fern	GW 4	106411	
7	Wright, Dean	GW 2	116979	
8	Arrigoni, John	GW 4	108460	
8	Bastwick, Gerald H.	GW 2	126177	
8	Hansen, Wade	2	133336	
8	Miller, Robert	2	131401	
8	Mooney, Earl	2	124244	
8	" Earl & Betty Lee	GW 3	134146	
8	Plutt, John	4	108722	
9	Invine & Cattan Co.	4	106355	
9	Williamson, Oliver H. Jr.	4	108728	
10	Hightight, Henry F.	4	108091	
11	Ames, Annie C. (Mrs.)	4	108376	
11	Rabish, Peter W. & George M.	4	108457	
13	Rueggager, Rudolph	GW 3	108296	
13	" "	GW 4	113603	
13	Spohrer, Charles	GW 2	104380	
14	East Bench Ranch Corp.	2	31799	
14	Stevenson, John & Mildred	GW 4	108923	
15	McDonald, George A. & Julia S.	4	108564	
16	" "	4	108567	
17	Country Club	GW 2	111714	
17	McDonald, George A. & Julia S.	GW 4	108566	
17	Plutt, John	4	108721	
17	U. S. of A.	4	108617	
18	Deputy, John R.	4	108918	
18	Diettle, L. E.	Well log	94081	
18	Dillon, City of	GW 2	106457	
18	Dingley, Monte	2	104718	
18	Duffy, C. L.	2	128110	
18	Fitzwater, Merrill Wayne	GW 4	113705	
18	Harvey Bros. Corp's't.	GW 2	116476	
18	Hayland, Gabriel	GW 4	108657	
18	Johnson, Sven E. Jr.	4	108949	
18	Lynons, Luanna	4	108653	
18	" "	GW 2	116355	

County BeaverheadTwp. 2SRge. 2W

Sec.	Name of Appropriator	Type of P.u.w	County File No.	Remarks
18	Neal, John T	GW 4	108737	
18 th	Smith, Arnold E.	4	108684	
18	Pauls Chevrolet	4	108720	
18	Reynolds, Benjamin F.	GW 2	119932	
18	Seybold, Anna M.	GW 4	108920	
18 th	Simon, A.J.	4	No #	
18	Spanich, Steffie	4	108741	
18	Stallings, Chan & June	4	108688	
18	Sweetish, Albert	GW 2	130810	
18	Taylor, Kieth	GW 4	No #	
18 th	Temple, Grace G.	Well 109	95387	
18 th	Titt, W.D. & F.R.	GW 4	108578	
18	Tyler, Ora	4	108712	
18	Watkins, F. George	4	104279	
18	Wiedum, John J.	4	106559	
18	Westad, Melvin & Hannah M.	4	108696	
18	Wheat, Herbert W.	GW 2	103959	
18	Zugel, John	GW 4	108724	
19	Burton, Clarence	GW 2	107615	
19	Critchfield, Chester	2	108707	
19	" Jack	2	133311	
19	Gilbert, LeRoy M.	Well 109	94580	
19	God Frey, Max Lee	GW 4	105301	
19	Greeng, Martha	Well 109	94323	
19	Hartwig, Isabelle	GW 2	123188	
19	Harvey, Ernest	2	114316	
19	Hartwig, Mary Isabelle	GW 4	107960	
19	" "	4	107961	
19	Hawkins, George	GW 2	No #	
19	Hunt Wesley W.	GW 4	108355	
19	Johnson, Carl E. & Alice	Well 109	94322	
19	" " "	" "	94323	
19	Kajin, Albert	GW 4	108649	
19	" " Jr.	GW 2	116081	
19	Kamluck, Amelia	Well 109	No #	
19	Knox, Ed H. or Emma	GW 4	104098	
19	Koenek, Willis F.	4	108294	
19	Louis, Lyle P.	4	105923	
19	" "	4	105924	
19	Malesich, Martin	GW 2	124347	
19	Meeds, Oliver	2	127862	
19	Mequier, Bert W.	Well 109	95385	
19	Miller, C. Gasta	GW 4	108710	
19	Murray, Dan	GW 2	124754	
19	McNail, John H. and Phyllis A.	GW 4	108600	

County BeaverheadTwp. 7SRge. 8W

Sec.	Name of Appropriator	Type of Form	County File No.	Remarks
19	Newton, Ned	well log	96299	
19	Kygran, Ernes	GW 4	No #	
19	Peppers, Gus	4	108672	
19	Piper, John & Roy Dean	4	108710	
19	" "	4	108711	
19	Realph, Dale E.	4	117012	
19	Smith, Jessie M.	4	No #	
19	Snodgrass, J. B.	4	108695	
19	Sorenson, Nels	4	108602	
19	Stephan Greenhurs & Harist	GW 2	121539	
19	Tutty, Irvin B. & Bettie J.	GW 4	108603	
19	Unruh, Elmer	GW 2	116080	
19	Wagner, Ronald	2	132571	
19	Wallace, William C.	GW 4	106116	
20	Brundel, M.B. Vidovich	4	108514	
20	Craig Cornell Co., The	4	108509	
21	Hale, Ivan	GW 2	127212	
21	McDonald, George & Julia S.	GW 4	108565	
22	" "	4	108563	
22	Stearns, John & Mildred	4	108922	
22	" "	4	108921	
22	" John V.	GW 3	117296	
23	Craig Cornell Co., The	GW 4	108508	
23	Dillon, City of	4	108636	
24	Harrison, George	GW 2	125537	
24	" "	2	125538	
24	Stearns, John & Mildred	GW 4	108924	
28	Craig Cornell Co., The	4	116792	
29	Harrison, Robert J. & Jeanne B.	4	108697	
29	Hren, John	GW 2	105374	
30	Brown, Phillip	GW 4	108754	
30	Christianson, Erwin	GW 2	133816	
30	Irvine & Cotton Co.	GW 4	106353	
30	Jankovic, Jack	GW 2	124343	
30	" "	2	124341	
30	" "	2	124342	
30	Schaefer, Guido	2	110034	
30	White, John & June	GW 4	108648	
31	Irvine & Cotton Co.	4	106354	
31	Smith, Gilmer H.	4	108571	
31	" "	4	108570	
36	Craig Cornell Co., The	4	108512	
-	Banks, Norman & Charles	4	107081	
-	Baka, Katie Kojin	4	108650	
-	" "	4	108681	

County

Beaver head

Twp. 73

Rge. 8 W

Sec.	Name of Appropriator	Type of Form	County File No.	Remarks
-	Carlson, Halger	GW 2	12HH12	
-	Davis, Frank C.	Well log	No #	
-	Farris, Ames	" "	9H602	
-	Gransberry, Don	GW 2	122580	
-	Hortwig, Julius E. (S.T.)	GW H	108713	
-	Ko P Ferberg, John	GW 2	No #	
-	Johnson, Everett F.	2	108708	
-	Long, W.C.	2	121024	
-	Lovell, Jack	2	104204	
-	Lyons, Luanna	2	125885	
-	McCauley, Dave	2	120HH5	
-	Nygren, Ernest	GW H	108630	
-	Piazzaola, Pete	Well log	95350	
-	Roberts, L.M.	GW 2	133508	
-	St. James Parrish	GW H	108524	
-	Smith, Jim	GW 2	112448	
-	Smith, Dean	2	108093	
-	Taylor, Eleanor De Mar	2	121781	
-	" " "	2	121782	
-	Thomas, Homer	Well log	95435	
-	Timken, R.L.	GW 2	No #	

DUPLICATE

Independent Record

No.

T. 7S R. 8W

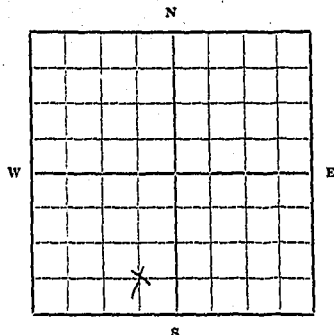
County Beaverhead

STATE OF MONTANA
ADMINISTRATOR OF GROUNDWATER CODE
OFFICE OF STATE ENGINEER

Declaration of Vested Groundwater Rights DEC 31 1963
(Under Chapter 237, Montana Session Laws, 1961)

STATE ENGINEER

1. Peter W. & George M. Rebish, of Route 1 Dillon
(Name of Appropriator) (Address) (Town)
County of Beaverhead State of Montana
have appropriated groundwater according to the Montana laws in effect prior to January 1, 1962, as follows:



SE 1/4 Sec. 16 T. 7S R. 8W

Indicate point of appropriation
and place of use, if possible.
Each small square represents 10
acres.

2. The beneficial use on which the claim is based stockwater
3. Date or approximate date of earliest beneficial use; and how continuous the use has been 1949
4. The amount of groundwater claimed (in miner's inches or gallons per minute) 10 gals. per minute
5. If used for irrigation, give the acreage and description of the lands to which water has been applied and name of the owner thereof
6. The means of withdrawing such water from the ground and the location of each well or other means of withdrawal Windmill
7. The date of commencement and completion of the construction of the well, wells, or other works for withdrawal of groundwater 1949
8. The depth of water table 75 feet
9. So far as it may be available, the type, size and depth of each well or the general specifications of any other works for the withdrawal of groundwater 100 feet
10. The estimated amount of groundwater withdrawn each year 10 gals. per minute
11. The log of formations encountered in the drilling of each well if available none
12. Such other information of a similar nature as may be useful in carrying out the policy of this act, including reference to book and page of any county record used for stock water

Signature of Owner

Date Dec 19, 1963

Three copies to be filed by the owner with the County Clerk and Recorder of the county in which the well is located.

Please answer all questions. If not applicable, so state, otherwise the form will be returned.

Original to the County Clerk and Recorder; duplicate to the State Engineer; Triplicate to the School of Mines and Quadruplicate for the Appropriator.

16466

STATE OF MONTANA, ss. 108456
County of Beaverhead.

I hereby certify that the within instrument
was filed in my office on the 20 day
of Dec. A. D. 1963 at 53 min.
past 9 o'clock, P. M. and recorded on
page 643 of Book 151 of
Water Well Records of Beaverhead
County, Montana.

Attest my hand and seal,

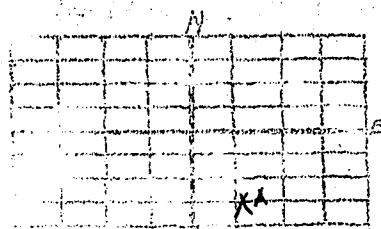
Barbara J. [Signature] County Recorder

By _____ Deputy
Fee \$4.00

OFFICE OF STATE ENGINEER

DECLARATION OF VESTED GROUNDWATER RIGHTS
(Under Ch. 237, Montana Session Laws, 1962)

Name of Applicant Walt Padlock of RT E State of Montana
County of Beaverhead State of Montana
Have appropriated groundwater according to the Montana Act prior to January 1, 1962, as follows:



SW 1/4 Sec 4 T. 28 N. R. 8 E.

1. The purpose of appropriation is used for irrigation, give the acreage and description of the lands to which water has been applied and name of the owner thereof. Each well shall represent applied and name of the owner thereof 10 acres.

2. The beneficial use on which the claim is based

Stock Water - Domestic

3. Date or approximate date of earliest beneficial use; how continuous the use has been

1915 - steady (Both)

4. The amount of groundwater claimed in miner's feet (gallons per minute)

(Both) 50 gallon

5. The means of withdrawing such water from the ground & the location of each well or other means of withdrawal

pump (Both)

6. The date of commencement & completion of the construction of the well, wells, or other works for withdrawal of groundwater

1915 pump (Both)

7. The depth of water table

15' domestic 25'

8. So far as it may be available, the type, size & depth of each well or the general specifications of any other works for the withdrawal of groundwater

(domestic) cement casing 24" 15'
36" 25'

9. The estimated amount of groundwater withdrawn each year

100,000 gal (Both)

10. The log of formations encountered in the drilling of each well if available

unknown

11. Such other information of a similar nature as may be useful in carrying out the policy of this act, including reference to book & page of any county record

unknown

Signature of Owner

Walt Padlock

108702

Dec 31, 1963

STATE OF MONTANA, County of Beaverhead, SA

I hereby certify that the within instrument was filed in my office on the 30 day of Dec A. D. 1963 at 27 min. past 5 o'clock, P M and recorded on page 249-50 of Book 174 of Water Records of Beaverhead County, Montana.

Attest my hand and seal,

[Signature] Deputy

By _____ Deputy

Fee \$ _____

32303

DRILLER'S LOG

MONTANA DEPARTMENT OF NATURAL
RESOURCES AND CONSERVATION

Indicate the character, color, thickness of strata such as soil, clay, sand, gravel, shale, sandstone, etc. Show depth at which water is found and height to which water rises in well.

Developed after January 1, 1962

(Under Chapter 237 Montana Session Laws, 1961, as amended)

This form to be prepared by driller, and three copies to be filed by the ~~driller~~ with the County Clerk and Recorder in the county in which the well is located, last copy to be retained by driller.

Please answer all questions. If not applicable, so state, otherwise the form may be returned.

Owner Ralph Adams

Address Dillon, Montana

Date well started 6/17/71

completed 6/17/71

Type of well Drilled

Equipment used Cable Tool

Water Use: Domestic ☒ Municipal ☐ Stock ☒ Irrigation ☒

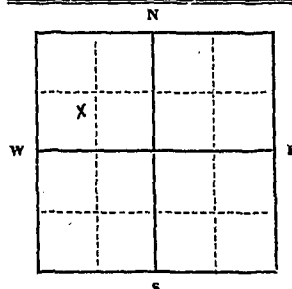
Industrial ☐ Drainage ☐ Other ☐* Garden/Lawn ☒

*Describe 2 acres irrigation

USE: If used for irrigation, industrial, drainage or other. Explain, state number of acres and location or other data (i.e. Lot, Block and Addition).

ESTIMATED ANNUAL WITHDRAWAL 61,000,000 6,000,000

Size of Drilled Hole	Size and Weight of Casing	From (Feet)	To (Feet)	PERFORATIONS		
				Kind Size	From (Feet)	To (Feet)
6"	6 5/8 18.97	+1	33	1 1602 1/4	25	31



Static water level 5 ft.*
Pumping 29 water level 13 ft.*
at _____ gallons per minute,
measured _____ minutes after pumping
began.

*Measured from ground level.
Well developed by tailer
for 2 hours.

Power..... Pump..... HP

Remarks: (Gravel packing, cementing,
packers, type of shutoff)

SW 1/4 NW 1/4 Sec. 5
T. 7 S. R. 8 E.
K W

INDICATE LOCATION OF WELL AND PLACE OF USE, IF POSSIBLE.
EACH SMALL SQUARE REPRESENTS .40 ACRES.

Driller's Signature

Griggs Drilling Contractor

Miller's Address

million, Montrose

.....**LICENSE NO.**

Top of Ground

(Elev. above sea level)

From (Feet)	To (Feet)	
0	2	topsoil
2	20	gravel
20	33	washed gravel (water)

33

Show exact depth of bottom

53,007

NOTARIAL PUBLIC

I, John J. Thompson, Notary Public in and for the State of Montana, do hereby certify that the within instrument was filed in my office on the 25th day of April, A.D. 1971 at 4 min. past 9 o'clock A. M. and recorded on page 742-3 of book 295, Records of Beaverhead County, Montana.

Attest my hand and seal
By John J. Thompson
Fee \$ 4.00 Deputy

NOTARIAL PUBLIC

I, John J. Thompson, Notary Public in and for the State of Montana, do hereby certify that the within instrument was filed in my office on the 25th day of April, A.D. 1971 at 4 min. past 9 o'clock A. M. and recorded on page 742-3 of book 295, Records of Beaverhead County, Montana.

Attest my hand and seal
By John J. Thompson
Fee \$ 4.00 Deputy


133612

STATE OF MONTANA, County of Beaverhead ss. I hereby certify that the within instrument was filed in my office on the 25th day of April, A.D. 1971 at 4 min. past 9 o'clock A. M. and recorded on page 742-3 of book 295, Records of Beaverhead County, Montana.

Attest my hand and seal
By John J. Thompson
Fee \$ 4.00 Deputy

John J. Thompson
County Recorder

5



ottom

NOT PUBLIC
NOT FOR PUBLICATION
NOT FOR PUBLICATION
NOT FOR PUBLICATION
NOT FOR PUBLICATION
NOT FOR PUBLICATION

NOT FOR PUBLICATION
NOT FOR PUBLICATION
NOT FOR PUBLICATION
NOT FOR PUBLICATION
NOT FOR PUBLICATION
NOT FOR PUBLICATION

133261

STATE OF MONTANA, County of Beaverhead ss. I hereby certify that the within instrument was filed in my office on the 1st day of March A. D. 1973 at 40 min. past 1:00 o'clock P. M. and recorded on page 432-3 of book 205, Records of Beaverhead County, Montana.

Attest my hand and seal
By Theresa Lorenson
Fee \$4.00 Deputy

Margaret Thompson
County Recorder