

File No.

T. 8-S. R. 10-W

DUPLICATE

County Beaverhead

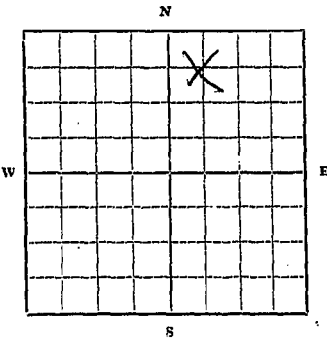
STATE OF MONTANA
ADMINISTRATOR OF GROUNDWATER CODE
OFFICE OF STATE ENGINEER

RECEIVED
JAN 18 1964

Declaration of Vested Groundwater Rights
(Under Chapter 237, Montana Session Laws, 1961)

STATE ENGINEER

1. Joseph E. Mautz of Rte 15 Box 112 Dillon
(Name of Appropriator) (Address) (Town)
County of Beaverhead State of Montana
have appropriated groundwater according to the Montana laws in effect prior to January 1, 1962, as follows:



NW 1/4 NE Sec. 2 T8-S R. 10-W
Indicate point of appropriation and place of use, if possible. Each small square represents 10 acres.

2. The beneficial use on which the claim is based Livestock

3. Date or approximate date of earliest beneficial use; and how continuous the use has been 1941 - Since

4. The amount of groundwater claimed (in miner's inches or gallons per minute) 2.5 gallon Per minute

5. If used for irrigation, give the acreage and description of the lands to which water has been applied and name of the owner thereof

6. The means of withdrawing such water from the ground and the location of each well or other means of withdrawal Lift Pump

7. The date of commencement and completion of the construction of the well, wells, or other works for withdrawal of groundwater 1941 - Started 7 Completed

8. The depth of water table 65 Feet

9. So far as it may be available, the type, size and depth of each well or the general specifications of any other works for the withdrawal of groundwater 4 inch casing 22 P. Feet D.I.S.D

10. The estimated amount of groundwater withdrawn each year 200,000

11. The log of formations encountered in the drilling of each well if available

12. Such other information of a similar nature as may be useful in carrying out the policy of this act, including reference to book and page of any county record

Signature of Owner Joseph E. Mautz Jr
Date Dec-30-1963

Three copies to be filed by the owner with the County Clerk and Recorder of the county in which the well is located.

Please answer all questions. If not applicable, so state, otherwise the form will be returned.

Original to the County Clerk and Recorder; duplicate to the State Engineer; Triplicate to the School of Mines and Quadruplicate for the Appropriator.

STATE OF MONTANA,
County of Beaverhead, ss.

108670

I hereby certify that the within instrument
was filed in my office on the 30 day
of Dec A. D. 1963 at 55 min.
past 4:00 o'clock P. M. and recorded on
page 185-6 of Book 174 of
Water Records of Beaverhead
County, Montana.

Attest my hand and seal.

[Signature]
County Recorder

By _____ Deputy

Fee \$ _____

7

File No.....

T. 8 R. 10

DUPLICATE

County Beaverhead

STATE OF MONTANA
ADMINISTRATOR OF GROUNDWATER CODE
OFFICE OF STATE ENGINEER

RECEIVED
JAN 15 1964

STATE ENGINEER

**Notice of Completion of Groundwater Appropriation
Without Well**

(Under Chapter 237 Montana Session Laws, 1961)

Date of Appropriation of Groundwater Dec 31, 1963

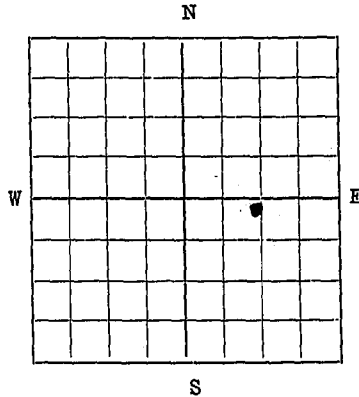
Owner J.F. Carroll Address Box 8, Dillon, Mont.

Contractor (if any)

Address of Contractor

Date Started Sept 10, 1957 Date Completed Sept 12, 1957

Describe means of obtaining groundwater without a well "as by sub-irrigation and other natural processes". Include depth to water when applicable.....



Small natural spring plus ball bearing pipe
one 3/4" 3 feet installed 1952. 6" Allen Tank for
stock water

Quantity of water developed and used with explanation of method used to measure or estimate such amount. If use is intermittent estimate approximate lengths of periods of use. Measured by
Bucket timed about 15 gallons per hour

1/4 Sec. 7 T.S. R10W
Indicate point of appropriation and place of use, if possible.

Signature of Owner J.F. Carroll

Date Dec 31, 1963

This form to be prepared by contractor (if any), otherwise by the owner.

Three copies of this notice are to be filed with the County Clerk and Recorder of the county in which the works are located.

Please answer all questions. If not applicable, so state, otherwise the form will be returned.

Original to the County Clerk and Recorder; duplicate to the State Engineer; Triplicate to the Montana Bureau of Mines and Geology and Quadruplicate for the Appropriator.

STATE OF MONTANA, ss. 108822
County of Beaverhead.

I hereby certify that the within instrument
was filed in my office on the 31 day
of Dec A. D. 1963 at 35 min.
past 9 o'clock, P. M. and recorded on
page 469-70 of Book 133 of
Water Records of Beaverhead
County, Montana.

Attest my hand and seal
Dorilyn J. Sage
County Recorder

By _____ Deputy
Fee \$ _____

NOV 30 1963

77 NOV 27 1963

182 1000

RECORDED
INDEXED
NOV 27 1963
COUNTY CLERK
BEAVERHEAD COUNTY, MONTANA

NOV 27 1963

RECORDED
INDEXED
NOV 27 1963
COUNTY CLERK
BEAVERHEAD COUNTY, MONTANA

File No.

T. 8 R. 10

DUPLICATE

County Beaverhead

STATE OF MONTANA
ADMINISTRATOR OF GROUNDWATER CODE
OFFICE OF STATE ENGINEER

RECEIVED
JAN 15 1964

**Notice of Completion of Groundwater Appropriation
Without Well**

(Under Chapter 227 Montana Session Laws, 1961)

Date of Appropriation of Groundwater Dec 31, 1963

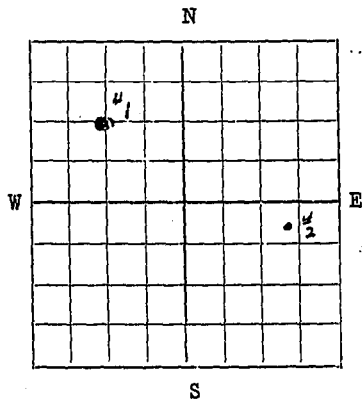
Owner J.F. Carroll Address Box 8 Dillon Mont.

Contractor (if any)

Address of Contractor

Date Started..... Date Completed.....

Describe means of obtaining groundwater without a well "as by sub-irrigation and other natural processes". Include depth to water when applicable.....



#1 Old Spring dug by hand

1947 to increase flow

#2 Old Spring runs early dries up

in July

Quantity of water developed and used with explanation of method used to measure or estimate such amount. If use is intermittent estimate approximate lengths of periods of use.....

No estimate very difficult to tell

1/4 Sec 30 T. 8 S R. 10 W

Indicate point of appropriation and place of use, if possible.

Signature of Owner J.F. Carroll

Date Dec 31, 1963

This form to be prepared by contractor (if any), otherwise by the owner.

Three copies of this notice are to be filed with the County Clerk and Recorder of the county in which the works are located.

Please answer all questions. If not applicable, so state, otherwise the form will be returned.

Original to the County Clerk and Recorder; duplicate to the State Engineer; Triplicate to the Montana Bureau of Mines and Geology and Quadruplicate for the Appropriator.

STATE OF MONTANA, ss. 108823
County of Beaverhead.

I hereby certify that the within instrument
was filed in my office on the 31 day
of Dec A. D. 1963, at 96 min.
past 9 o'clock A. M. and recorded on
page 47-2 of Book 133 of
Wata Records of Beaverhead
County, Montana.

Attest my hand and seal,
Carylyn J. Sage
County Recorder

By _____ Deputy

Fee \$ _____

108823

TO 82 1088

TO BE FILED IN THE
OFFICE OF THE COUNTY CLERK
BEAVERHEAD COUNTY MONTANA
ON 12/31/63

108823

RECEIVED
JAN 15 1964
12/10

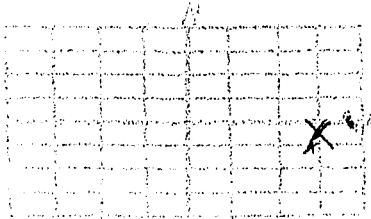
Mary Stefanie

R.R. 1, Box 356, Dillon, Montana

County: Beaverhead

Montana

Law Commission of Montana
January 1, 1963, at 11:00 a.m.



NE SE 12 85 10W

2. The stick water for the claim is board

3. The date of earliest beneficial use is 1910

4. The amount of water withdrawn is 20-30 gals. per min.

5. The nature of the water is surface water and the source is the headwaters of the Snake River.

6. The nature of the water is surface water and the source is the headwaters of the Snake River. 6" casing. Borehole well.

The date of commencement of operation of the well is 1910 and the purpose is for withdrawal of groundwater.

The depth of water table is 30'

So far as is available, the type, size & depth of each well of the general vicinity is as follows: 60' deep 6" casing.

The estimated amount of groundwater withdrawn each year is 3 million gals.

The use of forest is for the raising of saw wood of various kinds.

The water is used for irrigation of agricultural crops and for domestic use.

Mary Stefanie
12-31-63

STATE OF MONTANA, 108917
County of Beaverhead, SA

I hereby certify that the within instrument was filed in my office on the 31 day of Dec A. D. 1963 at 10 min. past 11 o'clock, A.M. and recorded on page 535-6 of Book 174 of Water Records of Beaverhead County, Montana.

Attest my hand and seal
Coryn J. Sage
County Recorder

By _____ Deputy

Fee \$.....

32528

File No.

T. 85 R. 10W

DUPLICATE

MONTANA WATER RESOURCES BOARD

RECEIVED

County Beaverhead

LOG

DEC 4 1968

STATE OF MONTANA
ADMINISTRATOR OF GROUNDWATER CODE
OFFICE OF STATE ENGINEER

0	Top of Ground
6	top soil imbedded rock
60	grey clay
95	sandy yellow clay
125	sandy grey clay
180	yellow clay imbedded rock
215	grey clay
250	(water seeps 7 GPM) brown clay imbedded rock
315	grey clay
320	broken rock sandstone lenses with water
324	green clay

**Notice of Completion of Groundwater
Appropriation by Means of Well**
DEVELOPED AFTER JANUARY 1, 1962

(Under Chapter 237, Montana Session Laws, 1961)

Bureau of Land Management

Owner Ed Robert RM Address Dillon, Montana

Driller Briggs Drilling Contractors Address Dillon, Montana

Date of Notice of appropriation of groundwater.....

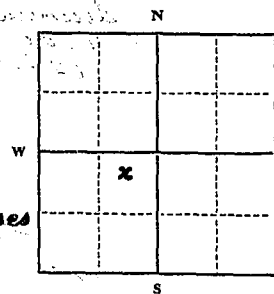
Date well started Nov. 4, 1968 Date completed Nov. 15, 1968

Type of well drilled Equipment used cable tool
(Dug, driven, bored or drilled) (Churn drill, rotary or other)

Water use: Domestic Municipal Stock Irrigation
Industrial Drainage Other

Indicate on the diagram the character and thickness of the different strata met with in drilling, such as soil, clay, shale, gravel, rock or sand, etc. Show depth at which water is encountered, thickness and character of water-bearing strata and height to which the water rises in the well.

Size of Drilled Hole	Size and Weight of Casing	From (Feet)	To (Feet)	PERFORATIONS		
				Kind Size	From (Feet)	To (Feet)
8"	6 5/8 18.97	+1	321	3x6 4x12	215 315-	250 320



Static Water Level for non-flowing well 165 feet.

Shut-in Pressure for Flowing Well.....

Pumping Water Level..... 190 feet
at..... 22 gal. per minute.

Discharge in gal. per min. of flowing well

How Tested..... bailer

Length of Test..... 2 hrs

Remarks: (Gravel packing, cementing, packers, type of shutoff).....

NE 1/4 SW 13 T. 85 R. 10W

Indicate location of well and place of use, if possible. Each small square represents 40 acres.

(Continue on reverse side)

USE—If used for irrigation, industrial, drainage or other. Explain, state number of acres and location or other data (i.e.: Lot, Block and Addition).

Show exact depth of bottom.

This form to be prepared by driller, and three copies to be filed by the owner with the County Clerk and Recorder in the county in which the well is located, tissue copy to be retained by driller.

Please answer all questions. If not applicable, so state, otherwise the form will be returned.

148
Driller's License Number

Richard Briggs
Driller's Signature.

44, 816

SECTION OF RECORDS
1888 WITH RECORDS OF THE STATE OF MONTANA
MINISTERIAL RECORDS

restored to the original form
How to correct an error
SEE RECORDS SECTION

Record to you

Record to you

Record to you

Record to you

Record to you

Record to you

Record to you

Record to you

Record to you

Record to you

Record to you

122019

STATE OF MONTANA, ss.
County of Beaverhead.

I hereby certify that the within instrument
was filed in my office on the 3rd day
of December A. D. 1968 at 55 min.
past 10:00 o'clock AM and recorded on
page 624-5 of Book 195 of
Records of Beaverhead

County, Montana.

Attest my hand and seal,

Gayle J. Long
County Recorder
By Hydie L. Brunell
Deputy

Fee \$ 4.00

File No.....

T. 8 S. R. 10 W.

DUPLICATE

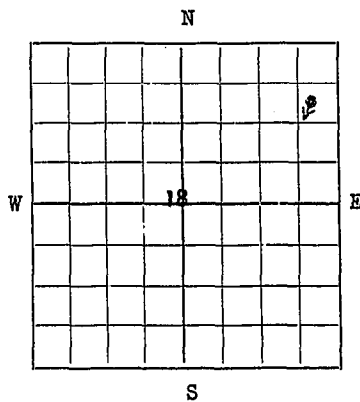
County..... Beaverhead

STATE OF MONTANA
ADMINISTRATOR OF GROUNDWATER CODE
OFFICE OF STATE ENGINEER

**Notice of Completion of Groundwater Appropriation
Without Well**

(Under Chapter 237 Montana Session Laws, 1961)

Date of Appropriation of Groundwater 9-21-65
Owner Bureau of Land Management Address Box 1048, Dillon, Montana
Contractor (if any) None
Address of Contractor N/A
Date Started 11-13-63 Date Completed 9-8-65



Describe means of obtaining groundwater without a well "as by sub-irrigation and other natural processes". Include depth to water when applicable. Development of natural spring using 1' x 4" drain tile, rock collection basin, and plastic pipe to lead water to stockwater troughs.

Quantity of water developed and used with explanation of method used to measure or estimate such amount. If use is intermittent estimate approximate lengths of periods of use. Approximate flow is one gallon per minute measured by using container of known volume for given period of time. Period of use is from May 1 to November 30.

NE 1/4 NE 1/4 Sec 18 T8S. R10W.

Indicate point of appropriation and place of use, if possible.

Signature of Owner By: E. M. [Signature]
Date 9/29/65

This form to be prepared by contractor (if any), otherwise by the owner.

Three copies of this notice are to be filed with the County Clerk and Recorder of the county in which the works are located.

Please answer all questions if not applicable, so state, otherwise the form will be returned.

Original to the County Clerk and Recorder; duplicate to the State Engineer; Triplicate to the Montana Bureau of Mines and Geology and Quadruplicate for the Appropriator.

STATE OF MONTANA,
County of Beaverhead, ss.

113516

I hereby certify that the within instrument
was filed in my office on the 30 day
of Sept, A. D. 1965, at 4:2 min.
past 3 o'clock, P. M. and recorded on
page 595 of Book 133 of
Water Records of Beaverhead
County, Montana.

Attest my hand and seal,

Carlynn J. Sage
County Recorder

By _____ Deputy

Fee \$ 4.00

McDermott
McNulty
Butcher
Coyne
Sullivan
Pickel

OCT 4 1965

STATE WATER CONSERVATION BOARD

File No.....

T. 8 S. R. 10 W. 18

DUPLICATE

County... Beaverhead

STATE OF MONTANA
ADMINISTRATOR OF GROUNDWATER CODE
OFFICE OF STATE ENGINEER

**Notice of Completion of Groundwater Appropriation
Without Well**

(Under Chapter 237 Montana Session Laws, 1961)

Date of Appropriation of Groundwater 9-21-65

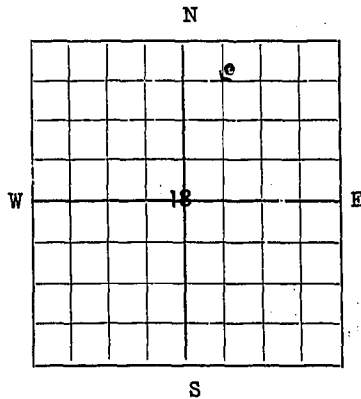
Owner Bureau of Land Management - Address Box 1048, Dillon, Montana

Contractor (if any) None

Address of Contractor N/A

Date Started 11-13-63 Date Completed 9-8-65

Describe means of obtaining groundwater without a well "as by sub-irrigation and other natural processes". Include depth to water when applicable. Development of natural spring using 1' x 4" drain tile, cement collection basin, and plastic pipe to lead water to stockwater troughs.



NW 1/4 NE 1/4 Sec. 18 T8S R.10W.

Indicate point of appropriation and place of use, if possible.

Quantity of water developed and used with explanation of method used to measure or estimate such amount. If use is intermittent estimate approximate lengths of periods of use. Approximate flow is one gallon per minute measured by using container of known volume for given period of time. Period of use is from May 1 to November 30.

Bureau of Land Management
Signature of Owner By: R. M. Eldred

Date 9/29/65

This form to be prepared by contractor (if any), otherwise by the owner.

Three copies of this notice are to be filed with the County Clerk and Recorder of the county in which the works are located.

Please answer all questions. If not applicable, so state, otherwise the form will be returned.

Original to the County Clerk and Recorder; duplicate to the State Engineer; Triplicate to the Montana Bureau of Mines and Geology and Quadruplicate for the Appropriator.

STATE OF MONTANA,
County of Beaverhead, ss.

113517

I hereby certify that the within instrument
was filed in my office on the 30 day
of Sept A. D. 1965 at 43 min.
past 3 o'clock P. M. and recorded on
page 597 of 133 of
County Beaverhead of Beaverhead
County, Montana.
Attest my hand and seal,

County Recorder

By May P. Martin
Deputy

Fee \$ 4.00

McDermott
McCarthy
Morton
Darrington
Sullivan
Pickett

OCT 4 1965

STATE WATER CONSERVATION BOARD

21

STATE WATER CONSERVATION BOARD

File No.

FEB 23 1967

T 8 S. R. 10 W. *21*

DUPLICATE

County Beaverhead

Billie McDermott
Butcher
Co. **STATE OF MONTANA**
ADMINISTRATOR OF GROUNDWATER CODE
D.
D.
OFFICE OF STATE ENGINEER

Notice of Completion of Groundwater Appropriation Without Well

(Under Chapter 237 Montana Session Laws, 1961)

Date of Appropriation of Groundwater.....
Bureau of

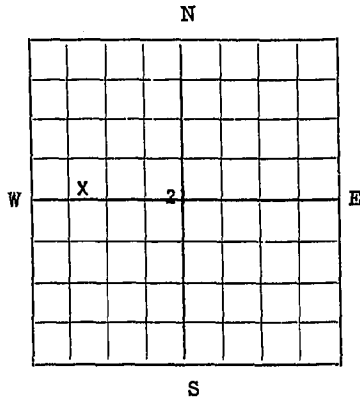
Owner Land Management..... Address Dillon, Montana.

Contractor (if any) None.....

Address of Contractor None.....

Date Started 10-2-66 Date Completed 10-16-66.....

Describe means of obtaining groundwater without a well "as by sub-irrigation and other natural processes". Include depth to water when applicable. Developed seepage area with the water piped to two steel stockwater tanks.



Quantity of water developed and used with explanation of method used to measure or estimate such amount. If use is intermittent estimate approximate lengths of periods of use. 2 gallons per minute, using watch and measuring can.

May 1 - November 1 - Livestock

SW 1/4 NW Sec. 21 T. 8 S. R. 10 W.

Indicate point of appropriation and place of use, if possible.

Game use - all year.

Signature of Owner *[Handwritten Signature]*

Date 2/14/67

This form to be prepared by contractor (if any), otherwise by the owner.

Three copies of this notice are to be filed with the County Clerk and Recorder of the county in which the works are located.

Please answer all questions. If not applicable, so state, otherwise the form will be returned.

Original to the County Clerk and Recorder; duplicate to the State Engineer; Triplicate to the Montana Bureau of Mines and Geology and Quadruplicate for the Appropriator.

STATE OF MONTANA ss. 116688
County of Beaverhead.

I hereby certify that the within instrument
was filed in my office on the 14 day
of Feb A. D. 1967 at 20 min.
past 3 o'clock P. M. and recorded on
page 1 of Book 181 of
Water Records of Beaverhead
County, Montana

Attest my hand and seal,
Suzanne J. Sage
County Recorder

By _____ Deputy
Feb 5, 1967

73
File No.....

22

T. 8S R. 10W
County Beaverhead

DUPLICATE

STATE OF MONTANA
ADMINISTRATOR OF GROUNDWATER CODE
OFFICE OF STATE ENGINEER

Notice of Completion of Groundwater Appropriation
Without Well

RECEIVED
DEC 30 1963

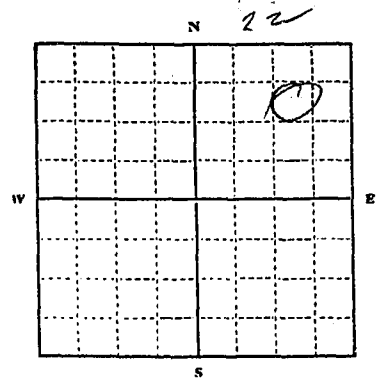
(Under Chapter 237 Montana Session Laws, 1962) STATE ENGINEER

Date of Appropriation of Groundwater 1922
Bannack Star Rte.
Owner Geo. B. Shaffner Address Dillon, Montana

Contractor (if any)
Address of Contractor

Date Started..... Date Completed.....

Describe means of obtaining groundwater without a well "as by sub-irrigation and other natural processes". Include depth to water when applicable. Spring water



Quantity of water developed and used with explanation of method used to measure or estimate such amount. If use is intermittent

estimate approximate lengths of periods of use.....
year around

1/4 Sec 22 T. 8S R. 10W
Indicate point of appropriation and place of use, if possible.

Signature of Owner Geo B Shaffner

Date December 27, 1963

This form to be prepared by contractor (if any), otherwise by the owner.

Three copies of this notice are to be filed with the County Clerk and Recorder of the county in which the works are located.

Please answer all questions. If not applicable, so state, otherwise the form will be returned.

Original to the County Clerk and Recorder; duplicate to the State Engineer; Triplicate to the Montana Bureau of Mines and Geology and Quadruplicate for the Appropriator.

STATE OF MONTANA, ss. 108594
County of Beaverhead.

I hereby certify that the within instrument
was filed in my office on the 27 day
of Dec. A. D. 1963 at 10 min.
past 4 o'clock P. M. and recorded on
page 377 of Book 133 of
Native Records of Beaverhead
County, Montana.

Attest my hand and seal,

[Signature]
County Recorder

By

Fee \$ 4.00

Deputy

County Beaverhead Twp. 85 Rge. 9w

Sec.	Name of Appropriator	Type of Form	County File No.	Remarks
2	Lewis, Dan	GW 2-130700		
2	Pilon, Gene	GW4	108691	
2	McNee, Dick	GW2	133854	
3	Stefanie, Mary	GW4	108916	
3	Stefanie, Ed	GW2	125256	
3	Reynolds, Ed	GW2	129002	
3	Bell, Myrtle	GW4	108544	
3	Bell, Myrtle	GW4	108543	
3	Bell, Myrtle	GW4	108545	
3	Bell, Myrtle	GW4	108547	
3	Bell, Myrtle	GW4	108546	
3	Burk, W. D.	GW2	130249	
4	Scott, Daniel + Bobbie	GW2	108714	
4	Mautz, Joseph + Agnes	GW4	108671	
7	Bulick, Carl	GW2	132281	
8	Stewart, Bill	GW2	131751	
8	Wade Lumber Co.	GW2	116586	
8	Rebich, Edward	GW2	116618	
8	Rebich, Edward R.	GW4	106053	
8	Stefinich, Peter	GW4	108664	
8	Rebich, Edward	GW4	106052	
8	Bolick, Carl A. + Mary E.	GW4	105938	
9	Rebich, James J.	GW2	111705	
9	Stewart, Bill	GW2	131751	lock above #8 (1st)
9	Rebich, James J.	GW4	108747	
9	Shager, Ben	GW2	116954	
9	Scotied, James F.	GW3	107050	
9	Scotied, James F.	GW4	107049	
9	D. B. A. Clark (Cangic) Lumber Co. Leonard Hamilton	GW2	120130	
10	Eliason, Kenneth	GW4	108182	
10	Schwegan, Donald F.	GW2	131317	
10	Kruljac, Adolf	GW4	108715	
11	Laden, John W.	GW2	111433	
11	Laden, John W. + Francis P.	GW4	108568	
14	Sporich, Edward	GW2	105961	
14	Sporich, Edward	GW2	116905	
14	Sporich, Edward	GW4	106068	
14	Laden, John A.	GW4	108532	
15	Rebich + Sons Livestock Co.	GW4	108758	
15	Sporich, Ed + Wm + Blaz	GW4	108604	
15	Burton, Clarence	GW2	133092	
17	Rebich, Edward R.	GW3	113190	
17	Stewart, Bill	GW2	131751	lock above #8 (1st)
17	Rebich, Edward P.	GW2	112028	
17	Kamps, Allen	GW2	127943	
17	Columbia Beneficial Holdings	GW2	120260	
17	Bolick, Carl + Mary	GW4	105940	

RECEIVED

County Beaverhead

STATE OF MONTANA
ADMINISTRATOR OF GROUNDWATER CODE
MONTANA WATER RESOURCES BOARD

DRILLER'S LOG

NOTICE OF COMPLETION OF GROUNDWATER APPROPRIATION BY MEANS OF WELL

Developed after January 1, 1962

(Under Chapter 237 Montana Session Laws, 1961, as amended)

This form to be prepared by driller, and three copies to be filed by the owner with the County Clerk and Recorder in the county in which the well is located, last copy to be retained by driller.

Please answer all questions. If not applicable, so state, otherwise the form may be returned.

Owner Mr. Don Lewis

Address R.R. 1 Box 122

Dillon, Montana 59725

Date well started March 16, 1972

completed March 18, 1972

For Administrator's Use
File 130700, April 20, 1972
9:23 A.M.
GW 1

Type of well Drilled
(Dug, driven, bored or drilled)

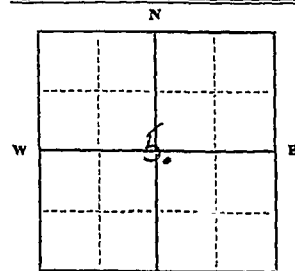
Equipment used Churn Drill
(Churn drill, rotary or other)

Water Use: Domestic Municipal Stock Irrigation
Industrial Drainage Other * Garden/Lawn

*Describe _____
USE: If used for irrigation, industrial, drainage or other. Explain, state number of acres and location or other data (i.e. Lot, Block and Addition). _____

ESTIMATED ANNUAL WITHDRAWAL _____

Size of Drilled Hole	Size and Weight of Casing	From (Feet)	To (Feet)	PERFORATIONS		
				Kind Size	From (Feet)	To (Feet)
6"	5 5/8" od K .250	0'	94'			
	5 5/8" od K .250	89'	110'	cutting torch	90'	110'



NW 1/4 SE 1/4 Sec. 6
T. 8 R. 9

Static water level 80' ft.*
Pumping water level _____ ft.*
at _____ gallons per minute,
measured _____ minutes after pumping
began.
*Measured from ground level.
Well developed by bailing
for _____ hours.
Power _____ Pump _____ HP
Remarks: (Gravel packing, cementing,
packers, type of shutoff) _____

INDICATE LOCATION OF WELL AND PLACE OF USE, IF POSSIBLE. EACH SMALL SQUARE REPRESENTS 40 ACRES.

Driller's Signature O'Keefe Contracting Company

Driller's Address W.F. Kutzfield
2804 HARVARD AVE

Butte, Montana LICENSE NO. 8

Top of Ground (Elev. above sea level)

From (Feet)	To (Feet)	
0'	9'	top soil
9'	44'	cemented gravel
44'	55'	tan muddy sand-espacement
55'	95'	tan sandy clay
95'	105'	brown shale / water
105'	110'	tan clay

110' Show exact depth of bottom

50,251

STATE OF MONTANA
COUNTY OF BEAVERHEAD

RECORDS TO STATE
THE INSTRUMENT IS FILED
UNDER RECORDS BOOK 119

Subscribed and sworn to before me this 20th day of April 1922
at the City of Great Falls, Montana

Notary Public for Montana
My Commission Expires _____

130700

STATE OF MONTANA, County of Beaverhead ss. I hereby certify that the within instrument was filed in my office on the 20th day of April A. D. 1922 at 13 min. past 9:00 o'clock P. M. and recorded on page 119-20 of book 204, Records of Beaverhead County, Montana.

Attest my hand and seal
By Thos. D. Russell
Deputy
Fee \$ 4.00

Margaret S. Thompson
County Recorder

OFFICE OF STATE ENGINEER

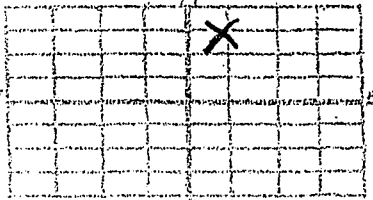
DECLARATION OF VESTED GROUNDWATER RIGHTS
(Under Ch. 237, Montana Session Laws, 1962)

8-90 2/11
JAN 15 1964
STATE ENGINEER

Gene Pilon
(Name of Appropriator)

R.R. #1, Box #146A, Dillon

County of Beaverhead State of Montana
have appropriated groundwater according to the Montana Laws in effect prior to
January 1, 1962, as follows:



NW 1/4 Sec 2 T8-S. R.9-W
Indicate point of appropriation & location & place of use, if possible. Each small sq. represents 1/4 acres.

2. The beneficial use on which the claim is based
house and irrigation

3. Date or approximate date of earliest beneficial use; and how continuous the use has been
Aug. 25 - 26 continuous use

4. The amount of groundwater obtained, in minutes (cubic or gallons per minute)
30 g.p.m. plus

5. If used for irrigation, give the acreage and description of the lands to which water has been applied and name of the owner thereof

10 acres adjacent to the well, owner Gene Pilon

6. The means of withdrawing such water from the ground & the location of each well or other means of withdrawal
jet pump

7. The date of commencement & completion of the construction of the well, wells, or other works for withdrawal of groundwater
Aug. 25 - 26, 1955

8. The depth of water table
water raises to 7 1/2' of surface.

9. So far as it may be available, the type, size & depth of each well or the general specifications of any other works for the withdrawal of groundwater
6" O.D. well casing, drilled to 36' depth.

10. The estimated amount of groundwater withdrawn each year
1,000,000 gallons

11. The log of formations encountered in the drilling of each well if available
22' coarse sand and gravel
to 36' in coarse sand.

12. Such other information of a similar nature as may be useful in carrying out the policy of this act, including reference to back & page of any survey record.

Signature of Owner Gene Pilon

Date Dec. 31, 1963

108691
STATE OF MONTANA, ss.
County of Beaverhead.

I hereby certify that the within instrument was filed in my office on the 30 day of Dec, A. D. 1963 at 10 min. past 5:00 o'clock, P.M. and recorded on page 227-8 of Book 174 of Water Records of Beaverhead County, Montana.

Attest my hand and seal,
Lucy J. Sarge
By _____ Deputy

Fee \$ _____

32292

RECEIVED

JUN 1 1973

County Beaverhead

DRILLER'S LOG

STATE OF MONTANA
ADMINISTRATOR OF GROUNDWATER CODE
MONTANA WATER RESOURCES BOARD

MONTANA DEPARTMENT OF NATURAL RESOURCES AND CONSERVATION
Indicate the character, color, thickness of strata such as soil, clay, sand, gravel, shale, sandstone, etc. Show depth at which water is found and height to which water rises in well.

NOTICE OF COMPLETION OF GROUNDWATER APPROPRIATION BY MEANS OF WELL

Developed after January 1, 1962

(Under Chapter 237 Montana Session Laws, 1961, as amended)

This form to be prepared by driller, and three copies to be filed by the owner with the County Clerk and Recorder in the county in which the well is located, last copy to be retained by driller. Please answer all questions. If not applicable, so state, otherwise the form may be returned.

Owner Dick McTee

Address Dillon, Montana

Date well started 5/11/71

completed 5/12/71

Type of well Drilled

Equipment used Drill Cable Tool

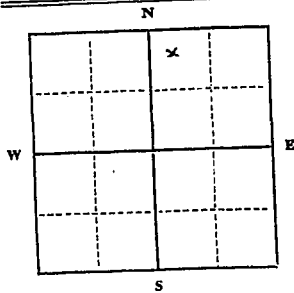
Water Use: Domestic Municipal Stock Irrigation
Industrial Drainage Other * Garden/Lawn

*Describe

USE: If used for irrigation, industrial, drainage or other. Explain, state number of acres and location or other data (i.e. Lot, Block and Addition).

ESTIMATED ANNUAL WITHDRAWAL 1,000,000,00

Size of Drilled Hole	Size and Weight of Casing	From (Feet)	To (Feet)	PERFORATIONS		
				Kind Size	From (Feet)	To (Feet)
6"	6 5/8 13.97	47	34	4x6x4	27	3



1/4 Sec. 2
T. 2 N. R. 9 E. S. W.

INDICATE LOCATION OF WELL AND PLACE OF USE, IF POSSIBLE. EACH SMALL SQUARE REPRESENTS 40 ACRES.

Driller's Signature

Driller's Address

Box 1033 Dillon, Montana LICENSE NO. 148

Top of Ground (Elev. above sea level)

From (Feet)	To (Feet)	
0	4	gravel & topsoil
4	32	large gravel strata
32	34	gravel sand

34 Show exact depth of bottom

53,327

RECORDED IN BOOK
PAGE 966-7 OF BOOK 205
A. D. 1923 AT 10 MIN. PAST 4:00 O'CLOCK P. M.
AND RECORDED ON

133854

STATE OF MONTANA, County of Beaverhead ss. I hereby certify that the within instrument was filed in my office on the 30th day of May A. D. 1923 at 10 min. past 4:00 o'clock P. M. and recorded on page 966-7 of book 205, Records of Beaverhead County, Montana.

Attest my hand and seal
By Theresa Sorenson
Deputy
Fee \$ 40⁰⁰

Margaret C. Thompson
County Recorder

OFFICE OF STATE ENGINEER


8-9
JAN 15 1964

DECLARATION OF WATER RIGHTS
Under Ch. 211, Montana Statutes, 1961

Mary Stefanie

R. R. 1, Box 456, Ellen, Montana

County of Beaverhead State of Montana
have appropriated groundwater under the provisions of Chapter 211, Montana Statutes, 1961, effective January 1, 1962, as follows:



2. The use of the water is for 2 wells
Stock + Domestic

3. Date of construction of each well 1910

4. Capacity of each well 20-30 gals. Per min.

5. Description of each well Casing

6. Diameter of each well Drilled well 6"

7. Date of commencement of operation of the construction of the well, or of another work for withdrawal of groundwater 1910

8. The depth of water table 10'

9. So far as it may be ascertainable, the type, size & depth of each well or the general specifications of any other works for withdrawal of groundwater 33'

10. The estimated amount of groundwater withdrawn each year 2.5 million gals.

11. The use of the water Water

12. Any other information for which reference may be made to the policy of this act, and any reference to the laws of my county

Signature of Owner Edward Stefanie
12-31-63

STATE OF MONTANA, SEB 108976
County of Beaverhead.

I hereby certify that the within instrument was filed in my office on the 31 day of Dec A. D. 1963 at 9 min. past 11:00 o'clock A. M. and recorded on page 533-4 of Book 174 of Water Records of Beaverhead County, Montana.

Attest my hand and seal,
Corlynn J. Sege
County Recorder

By _____ Deputy
Fee \$ _____

32527

File No.

RECEIVED

T. 8 S. R. 9 W.

DUPLICATE

MAY 1 1970

County Beauregard

LOG

STATE OF MONTANA
ADMINISTRATOR OF GROUNDWATER CODE
STATE WATER CONSERVATION BOARD

Notice of Completion of Groundwater
Appropriation by Means of Well

DEVELOPED AFTER JANUARY 1, 1962

(Under Chapter 237 Montana Session Laws, 1961, as amended)

Top of Ground
(Elev. above sea level.....)

0-4 surface dirt

4-12 heavy gravel

12-32 sand & gravel
(finished @32 ft)

Doc. No. 125256
Filed for record
this 22 day of April
A. D. 19 70, at _____
o'clock 3.

Show exact depth of bottom.

Owner Ed Stephanie Address Dillon, Montana

Driller Carl F. Hollensteiner Address Dillon, Montana

Date of Notice of appropriation of groundwater: *****

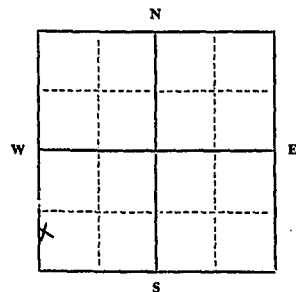
Date well started Mar. 23, 1970 Date completed Mar. 25, 1970

Type of well Drilled Equipment used Churn Drill
(Dug, driven, bored or drilled) (Churn drill, rotary or other)

Water use: Domestic Municipal Stock Irrigation
Industrial Drainage Other

Indicate on the diagram the character and thickness of the different strata met with in drilling, such as soil, clay, shale, gravel, rock or sand, etc. Show depth at which water is encountered, thickness and character of water-bearing strata and height to which the water rises in the well.

Size of Drilled Hole	Size and Weight of Casing	From (Feet)	To (Feet)	PERFORATIONS		
				Kind Size	From (Feet)	To (Feet)
6"	6 5/8" O.D. 17.02 lb Black	0	32	None		



Static Water Level for non-flowing well 9 feet.

Shut-in Pressure for Flowing Well *****

Pumping Water Level 13 feet
at 30 gal. per minute.

Discharge in gal. per min. of flowing well *****

How Tested Baller

Length of Test 1 1/2 hrs.

Remarks: (Gravel packing, cementing, packers, type of shutoff) *****

S.W. 1/4 Sec. 3 T. 8 S. R. 9 W.
Indicate location of well and place of use, if possible. Each small square represents 40 acres.

(Continue on reverse side)

USE—If used for irrigation, industrial, drainage or other. Explain, state number of acres and location or other data (i.e.: Lot, Block and Addition). *****

This form to be prepared by driller, and three copies to be filed by the owner with the County Clerk and Recorder in the county in which the well is located, tissue copy to be retained by driller.

Please answer all questions. If not applicable, so state, otherwise the form will be returned.

License No. 9

Driller's License Number

Carl F. Hollensteiner
Driller's Signature.

46703 4242

STATE OF MONTANA
COUNTY OF BEAVERHEAD

125256

STATE OF MONTANA
County of Beaverhead

I hereby certify that the within instrument was filed in my office on the 28th day of April A. D. 1970 at 45 min. past 12:00 o'clock P. M. and recorded on page 962-3 of Book 198 of Water Records Records of Beaverhead County, Montana.

Attest my hand and seal,
Cynthia J. Sage
County Recorder

By _____ Deputy
Fee \$ 4.01

STATE OF MONTANA
ADMINISTRATOR OF GROUNDWATER CODE
MONTANA WATER RESOURCES BOARD

SEP 29 1971

DRILLER'S LOG

Indicate the character, color, thickness of strata such as soil, clay, sand, gravel, shale, sandstone, etc. Show depth at which water is found and height to which water rises in well.

NOTICE OF COMPLETION OF GROUNDWATER APPROPRIATION BY MEANS OF WELL

Developed after January 1, 1962

(Under Chapter 237 Montana Session Laws, 1961, as amended)

This form to be prepared by driller, and three copies to be filed by the owner with the County Clerk and Recorder in the county in which the well is located, last copy to be retained by driller. Please answer all questions. If not applicable, so state, otherwise the form may be returned.

Owner Ed Reynolds

Address Dillon, Montana

Date well started 6/15/71

completed 6/17/71

Type of well Drilled
(Dug, driven, bored or drilled)

Equipment used Cable Tool
(Churn drill, rotary or other)

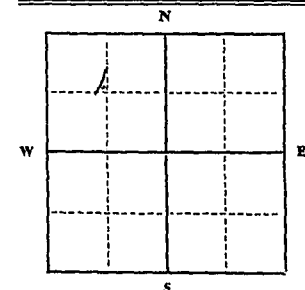
Water Use: Domestic Municipal Stock Irrigation

Industrial Drainage Other * Garden/Lawn

*Describe _____
USE: If used for irrigation, industrial, drainage or other. Explain, state number of acres and location or other data (i.e. Lot, Block and Addition).

ESTIMATED ANNUAL WITHDRAWAL 1,000,000

Size of Drilled Hole	Size and Weight of Casing	From (Feet)	To (Feet)	PERFORATIONS		
				Kind Size	From (Feet)	To (Feet)
6"	5 5/8 18.97	±1	43	±6.24	35	41



NW 1/4 NW 1/4 Sec. 3
T. 8 N. R. 9 W.

Static water level 6 ft.*
Pumping water level 11 ft.*
at 20 gallons per minute,
measured minutes after pumping began.
*Measured from ground level.
Well developed by hailur
for 2 hours.
Power Pump HP
Remarks: (Gravel packing, cementing, packers, type of shutoff) _____

INDICATE LOCATION OF WELL AND PLACE OF USE, IF POSSIBLE. EACH SMALL SQUARE REPRESENTS 40 ACRES.

Driller's Signature Richard J. Briggs

Driller's Address Briggs Drilling Contractor
P. O. Box 1083
Dillon, Montana 59721

Top of Ground (Elev. above sea level)

From (Feet)	To (Feet)	Description
0	3	topsoil
3	15	large gravel & dirt
15	22	sand
22	43	gravel & sand

43 Show exact depth of bottom

129002

STATE OF MONTANA, County of Beaverhead, I hereby certify that the within instrument was filed in my office on the 27th day of Sept, A. D. 1911 at 30 min. past 1:00 o'clock P. M. and recorded on page 423 of Book 203, Records of Beaverhead County, Montana.

Attest my hand and seal

By Charles S. Burwell
Deputy

Margaret G. Hammond
County Recorder

Fee \$ 1.00

File No.

T. 85 R 9W

DUPLICATE

County

STATE OF MONTANA
ADMINISTRATOR OF GROUNDWATER CODE
OFFICE OF STATE ENGINEER

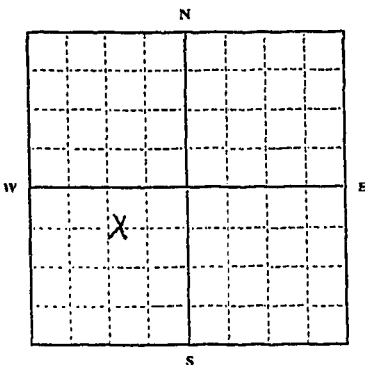
RECEIVED
12/31
STATE ENGINEER

Declaration of Vested Groundwater Rights

(Under Chapter 237, Montana Session Laws, 1961)

1. Myrtle Bell, of Dillon
(Name of Appropriator) (Address) (Town)

County of Beaverhead State of Montana
have appropriated groundwater according to the Montana laws in effect prior to January 1, 1962, as follows:



SW 1/4 NW 1/4 Sec. 3 T. 8S R. 9W

Indicate point of appropriation and place of use, if possible. Each small square represents 10 acres.

2. The beneficial use on which the claim is based Domestic

3. Date or approximate date of earliest beneficial use; and how continuous the use has been. 1885

4. The amount of groundwater claimed (in miner's inches or gallons per minute) 2 gal. per minute.

5. If used for irrigation, give the acreage and description of the lands to which water has been applied and name of the owner thereof

not apply

6. The means of withdrawing such water from the ground and the location of each well or other means of withdrawal Dug well.
Pumped with electric pump.

7. The date of commencement and completion of the construction of the well, wells, or other works for withdrawal of groundwater. So far as known, 1885.

8. The depth of water table. 5 feet.

9. So far as it may be available, the type, size and depth of each well or the general specifications of any other works for the withdrawal of groundwater. Dug well 20 ft. deep. Water table raised to 5 feet from surface. Well is 4 feet in diameter and water is removed by electric pump.

10. The estimated amount of groundwater withdrawn each year. 1,000,000 gal. per year.

11. The log of formations encountered in the drilling of each well if available. clay formation.

12. Such other information of a similar nature as may be useful in carrying out the policy of this act, including reference to book and page of any county record.

not apply

Myrtle Bell
MYRTLE BELL

Signature of Owner

Date December 20 1963

Three copies to be filed by the owner with the County Clerk and Recorder of the county in which the well is located.

Please answer all questions. If not applicable, so state, otherwise the form will be returned.

Original to the County Clerk and Recorder; Duplicate to the State Engineer; Triplicate to the Montana Bureau of Mines and Geology, and Quadruplicate for the Appropriator.

16519

108544

STATE OF MONTANA,
County of Beaverhead.

I hereby certify that the within instrument
was filed in my office on the 27 day
of Dec. A. D. 1963 at 02 min.
past 9 o'clock, P. M. and recorded on
page 9 of Book 174 of
Water Fee Records of Beaverhead
County, Montana.

Attest my hand and seal.

Carolyn J. Sage
County Recorder

By _____ Deputy

Fee \$ 4.00
Per 3 _____

File No.

T 8 S R 9 W

DUPLICATE

County

STATE OF MONTANA
ADMINISTRATOR OF GROUNDWATER CODE
OFFICE OF STATE ENGINEER

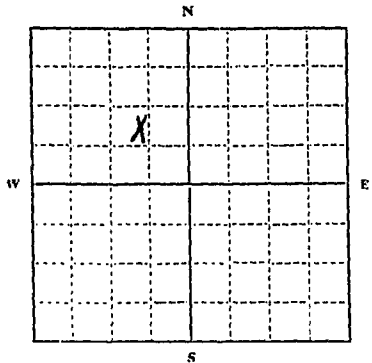
Declaration of Vested Groundwater Rights

(Under Chapter 237, Montana Session Laws, 1961)

RECEIVED
DEC 30 1963

J. M. L. ENGINEER
Dillon

I, Myrtle Bell, of _____, (Name of Appropriator) _____ (Address) _____ (Town)
County of Beaverhead State of Montana
have appropriated groundwater according to the Montana laws in effect prior to January 1, 1962, as follows:



SE 1/4 NW 1/4 Sec. 3 T 8 S R. 9 W

Indicate point of appropriation and place of use, if possible. Each small square represents 10 acres.

2. The beneficial use on which the claim is based. Stock water.

3. Date or approximate date of earliest beneficial use; and how continuous the use has been. 1900.

4. The amount of groundwater claimed (in miner's inches or gallons per minute) 20 miners inches.

5. If used for irrigation, give the acreage and description of the lands to which water has been applied and name of the owner thereof

not apply

6. The means of withdrawing such water from the ground and the location of each well or other means of withdrawal. Gravity flow, spring dug out.

7. The date of commencement and completion of the construction of the well, wells, or other works for withdrawal of groundwater. Seep was dug out in 1900 and flows in natural channel.

8. The depth of water table. Immediately below surface.

9. So far as it may be available, the type, size and depth of each well or the general specifications of any other works for the withdrawal of groundwater. Spring was dug out so that water flowed in natural channel and used for stock water.

10. The estimated amount of groundwater withdrawn each year. Constant flow at the rate of 20 miners inches.

11. The log of formations encountered in the drilling of each well if available.

not apply

12. Such other information of a similar nature as may be useful in carrying out the policy of this act, including reference to book and page of any county record

not apply Myrtle Bell
Myrtle Bell

Signature of Owner

Date December 20 1963.

Three copies to be filed by the owner with the County Clerk and Recorder of the county in which the well is located.

Please answer all questions. If not applicable, so state, otherwise the form will be returned.

Original to the County Clerk and Recorder; Duplicate to the State Engineer; Triplicate to the Montana Bureau of Mines and Geology, and Quadruplicate for the Appropriator.

16518

STATE OF MONTANA, 188 108543
County of Beaverhead

I hereby certify that the within instrument
was filed in my office on the 27 day
of Dec A. D. 1963 at 9.1 min.
past 8 o'clock, P. M. and recorded on
page 7 of Book 174 of
Helen Weir County of Beaverhead
County, Montana.

Attest my hand and seal,
Carlynn J. Sage
County Recorder

By *Ass* Deputy

3

File No.

T 85 R 9W

DUPLICATE

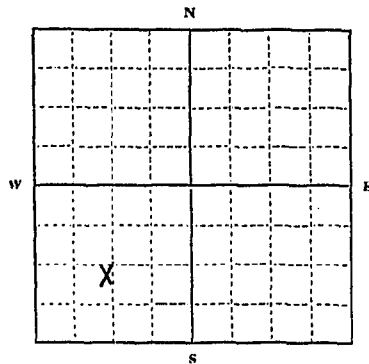
County

STATE OF MONTANA
ADMINISTRATOR OF GROUNDWATER CODE
OFFICE OF STATE ENGINEER

RECEIVED
DEC 31 1963

Declaration of Vested Groundwater Rights ENGINEER
(Under Chapter 237, Montana Session Laws, 1961)

1. Myrtle Bell, of Dillon
(Name of Appropriator) (Address) (Town)
Beaverhead County of Montana State of Montana
have appropriated groundwater according to the Montana laws in effect prior to January 1, 1962, as follows:



SW 1/4 NW 1/4 Sec. 3 T 85 R 9W

Indicate point of appropriation and place of use, if possible. Each small square represents 10 acres.

- 2. The beneficial use on which the claim is based. Stock water.
- 3. Date or approximate date of earliest beneficial use; and how continuous the use has been. 1900.
- 4. The amount of groundwater claimed (in miner's inches or gallons per minute) 3 gal. per minute.
- 5. If used for irrigation, give the acreage and description of the lands to which water has been applied and name of the owner thereof. *not apply*
- 6. The means of withdrawing such water from the ground and the location of each well or other means of withdrawal. Dug well. water withdrawn by means of electric pump.
- 7. The date of commencement and completion of the construction of the well, wells, or other works for withdrawal of groundwater. well dug approximately 1900.
- 8. The depth of water table. 5 feet.
- 9. So far as it may be available, the type, size and depth of each well or the general specifications of any other works for the withdrawal of groundwater. Well 4 feet in diameter, 20 feet deep. water raised to 5 feet from surface. Water withdrawn by electric pump.
- 10. The estimated amount of groundwater withdrawn each year. 1,000,000 gal. per yr.
- 11. The log of formations encountered in the drilling of each well if available. clay formation.
- 12. Such other information of a similar nature as may be useful in carrying out the policy of this act, including reference to book and page of any county record. *not apply*

Myrtle Bell
Myrtle Bell

Signature of Owner

Date. Dec. 20 1963

Three copies to be filed by the owner with the County Clerk and Recorder of the county in which the well is located.

Please answer all questions. If not applicable, so state, otherwise the form will be returned.

Original to the County Clerk and Recorder; Duplicate to the State Engineer; Triplicate to the Montana Bureau of Mines and Geology, and Quadruplicate for the Appropriator.

16520

108545

STATE OF MONTANA,
County of Beaverhead

I hereby certify that the within instrument
was filed in my office on the 27 day
of Dec A. D. 1963 at 03 min.
past 8 o'clock A. M. and recorded on
page 11 of Book 174 of
Water Well Records of Beaverhead
County, Montana.

Attest my hand and seal
Carolyn J. Sage
County Recorder

By _____ Deputy
Fee \$ 4.00

File No.

T. 85 R. 9W

DUPLICATE

County

STATE OF MONTANA
ADMINISTRATOR OF GROUNDWATER CODE
OFFICE OF STATE ENGINEER

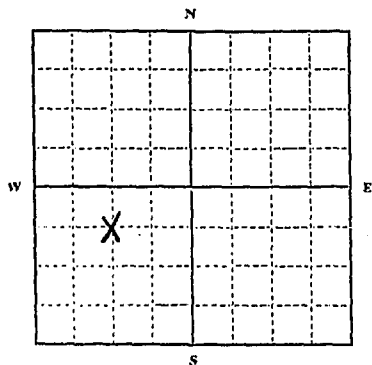
RECEIVED
DEC 21 1963

Declaration of Vested Groundwater Rights

(Under Chapter 237, Montana Session Laws, 1961)

STATE ENGINEER

1. Myrtle Bell, of Dillon
(Name of Appropriator) (Address)
Beaverhead Montana (Town)
County of _____ State of _____
have appropriated groundwater according to the Montana laws in effect prior to January 1, 1962, as follows:



SW 1/4 NW 1/4 Sec. 3 T 85 R 9W

Indicate point of appropriation and place of use, if possible. Each small square represents 10 acres.

2. The beneficial use on which the claim is based Stock water.

3. Date or approximate date of earliest beneficial use; and how continuous the use has been 1900.

4. The amount of groundwater claimed (in miner's inches or gallons per minute) 10 gal. per minute.

5. If used for irrigation, give the acreage and description of the lands to which water has been applied and name of the owner thereof

not apply

6. The means of withdrawing such water from the ground and the location of each well or other means of withdrawal Electric pump.

7. The date of commencement and completion of the construction of the well, wells, or other works for withdrawal of groundwater well dug approximately 1900.

8. The depth of water table 4 feet below surface.

9. So far as it may be available, the type, size and depth of each well or the general specifications of any other works for the withdrawal of groundwater Well was dug and has rock wall. is 4 feet in diameter, 15 feet deep. Water is withdrawn by means of electric pump.

10. The estimated amount of groundwater withdrawn each year 1,500,000 gal. per yr.

11. The log of formations encountered in the drilling of each well if available

not apply

12. Such other information of a similar nature as may be useful in carrying out the policy of this act, including reference to book and page of any county record

not apply Myrtle Bell
Myrtle Bell

Signature of Owner

Date December 20 1963.

Three copies to be filed by the owner with the County Clerk and Recorder of the county in which the well is located.

Please answer all questions. If not applicable, so state, otherwise the form will be returned.

Original to the County Clerk and Recorder; Duplicate to the State Engineer; Triplicate to the Montana Bureau of Mines and Geology, and Quadruplicate for the Appropriator.

108547

STATE OF MONTANA,
County of Beaverhead.

I hereby certify that the within instrument
was filed in my office on the 27 day
of Dec. A. D. 1963 at 05 min.
past 8 o'clock, A. M. and recorded on
page 15 of Book 174 of
Water Well Records of Beaverhead
County, Montana.

Attest my hand and seal,
Carolyn J. Sage
County Recorder

By _____ Secretary
\$ 4.00

File No.

T 85 R 9W

DUPLICATE

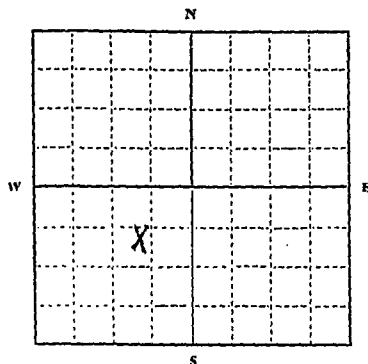
County

STATE OF MONTANA
 ADMINISTRATOR OF GROUNDWATER CODE
 OFFICE OF STATE ENGINEER

Declaration of Vested Groundwater Rights
 (Under Chapter 237, Montana Session Laws, 1961)

RECEIVED
 DEC 21 1963
 STATE ENGINEER

I, Myrtle Bell, of Dillon
 (Name of Appropriator) (Address) (Town)
 County of Beaverhead State of Montana
 have appropriated groundwater according to the Montana laws in effect prior to January 1, 1962, as follows:



SW 1/4 NW 1/4 Sec. 3 T. 8S R. 9W
 Indicate point of appropriation and place of use, if possible. Each small square represents 10 acres.

2. The beneficial use on which the claim is based Stock water.
3. Date or approximate date of earliest beneficial use; and how continuous the use has been. 1885.
4. The amount of groundwater claimed (in miner's inches or gallons per minute). Approximately 5 miners inches.
5. If used for irrigation, give the acreage and description of the lands to which water has been applied and name of the owner thereof
not apply
6. The means of withdrawing such water from the ground and the location of each well or other means of withdrawal. Gravity flow.
7. The date of commencement and completion of the construction of the well, wells, or other works for withdrawal of groundwater. Seep of water was dug out, so that water flowed more readily and utilized for stock water.
8. The depth of water table. Immediately below surface.
9. So far as it may be available, the type, size and depth of each well or the general specifications of any other works for the withdrawal of groundwater. Spring dug out so that water flowed.
10. The estimated amount of groundwater withdrawn each year. Constant flow 5 miners inches.
11. The log of formations encountered in the drilling of each well if available.
not apply
12. Such other information of a similar nature as may be useful in carrying out the policy of this act, including reference to book and page of any county record.
not apply

Myrtle Bell
 Myrtle Bell

Signature of Owner.....
 Date Dec. 20 1963

Three copies to be filed by the owner with the County Clerk and Recorder of the county in which the well is located.
 Please answer all questions. If not applicable, so state, otherwise the form will be returned.
 Original to the County Clerk and Recorder; Duplicate to the State Engineer; Triplicate to the Montana Bureau of Mines and Geology, and Quadruplicate for the Appropriator.

STATE OF MONTANA, sa 108546
County of Beaverhead

I hereby certify that the within instrument
was filed in my office on the 27 day
of Dec. A. D. 1963 at 04 min.
past 2 o'clock, A.M. and recorded on
page 13 of Book 174 of
Water Well Records of Beaverhead
County, Montana.

Attest my hand and seal
Carolyn J. Sage
County Recorder

By _____ Deputy
Fees 4.00

RECEIVED

County Beaverhead

FEB 14 1972

DRILLER'S LOG

STATE OF MONTANA
ADMINISTRATOR OF GROUNDWATER CODE
MONTANA WATER RESOURCES BOARD

INDICATE THE CHARACTER, COLOR, THICKNESS OF STRATA SUCH AS SOIL, CLAY, SAND, GRAVEL, SHALE, SANDSTONE, ETC. SHOW DEPTH AT WHICH WATER IS FOUND AND HEIGHT TO WHICH WATER RISES IN WELL.

NOTICE OF COMPLETION OF GROUNDWATER APPROPRIATION BY MEANS OF WELL

Developed after January 1, 1962

(Under Chapter 237 Montana Session Laws, 1961, as amended)

This form to be prepared by driller, and three copies to be filed by the owner with the County Clerk and Recorder in the county in which the well is located, last copy to be retained by driller.

Please answer all questions. If not applicable, so state, otherwise the form may be returned.

Owner M.D. Burk

Address Dillon, Montana 59725

Date well started Sept. 9, 1971

completed Sept. 10, 1971

Type of well Drilled
(Dug, driven, bored or drilled)

Equipment used Churn drill
(Churn drill, rotary or other)

Water Use: Domestic Municipal Stock Irrigation

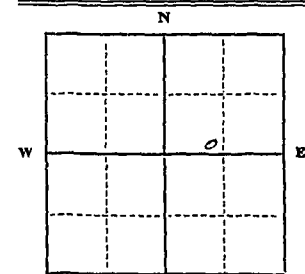
Industrial Drainage Other * Garden/Lawn

*Describe

USE: If used for irrigation, industrial, drainage or other. Explain, state number of acres and location or other data (i.e. Lot, Block and Addition).

ESTIMATED ANNUAL WITHDRAWAL 2,000,000 gallons

Size of Drilled Hole	Size and Weight of Casing	From (Feet)	To (Feet)	PERFORATIONS		
				Kind Size	From (Feet)	To (Feet)
6"	6 5/8" O.D. 17 lb. black prime steel	2' up	40		None	



SW 1/4 NW 1/4 Sec. 3
T. 8 N. R. 9 W.
S W

INDICATE LOCATION OF WELL AND PLACE OF USE, IF POSSIBLE. EACH SMALL SQUARE REPRESENTS 40 ACRES.

Driller's Signature Carl F. Hall

Driller's Address P.O. Box 5, Dillon, Montana 59725

LICENSE NO. 9

Top of Ground (Elev. above sea level)

From (Feet)	To (Feet)	
0	1	surface dirt & silt
4	21	gravel & sand & clay
21	30	gravel & sand
30	38	gravel, sand & clay
38	40	sand & gravel
		finished @ 40

Show exact depth of bottom

49,860

STATE OF MONTANA
COUNTY OF BEAVERHEAD
I, _____, Clerk of the Court,
do hereby certify that the within instrument was filed in my office on the
_____ day of _____, A. D. 19__ at _____ min. past _____ o'clock _____ M. and recorded on
page _____ of book _____, Records of Beaverhead County, Montana.

BEAVERHEAD COUNTY
I, _____, County Recorder,
do hereby certify that the within instrument was filed in my office on the
_____ day of _____, A. D. 19__ at _____ min. past _____ o'clock _____ M. and recorded on
page _____ of book _____, Records of Beaverhead County, Montana.

130249

STATE OF MONTANA, County of Beaverhead ss. I hereby certify that the within instrument was filed in my office on the
9th day of February, A. D. 1911 at 55 min. past 10:00 o'clock A. M. and recorded on
page 1022-3 of book 253, Records of Beaverhead County, Montana.
Attest my hand and seal
By Charles A. Burdick Deputy
Fee \$ 04.00

Margaret A. Thompson
County Recorder

File No.

T. 8 R. 9 west

DUPLICATE

County Beauregard

STATE OF MONTANA
ADMINISTRATOR OF GROUNDWATER CODE
OFFICE OF STATE ENGINEER

JAN 15 1964

Notice of Completion of Groundwater Appropriation by Means of Well

(Under Chapter 237, Montana Session Laws, 1961)

Owner Daniel C. Scott Grantstar
Bobbie J. Scott Address Route X Box 1

Driller Daniel C. Scott Address same as above


Date of Notice of Appropriation of Groundwater Dec. 30 1963

Date well started July 1963 Date Completed July 1963

Type of well Driven Equipment Used Hammer
(dug, driven, bored or drilled) (Churn, drill, rotary or other)

Water Use: Domestic Municipal Other Irrigation
Industrial Drainage Stock

Indicate on the diagram the character and thickness of the different strata met with in drilling, such as soil, clay, shale, gravel, rock or sand, etc. Show depth at which water is encountered, thickness and character of water-bearing strata and height to which water rises in the well.



Size of Drilled Hole	Size and Weight of Casing	From (Feet)	To (Feet)	PERFORATIONS		
				Kind Size	From (Feet)	To (Feet)
3" pipe	—	4'	16'	Drill Holes	14'	16'

Static Water Level for non-flowing Well 6 feet.

Shut-in Pressure for Flowing Well Not known

Pumping Water Level 9' feet at 8 gal. per minute.

Discharge in gal. per min. of flowing well 8

How Tested Pump into Tank Length of Test Pumped 3 days

Remarks: (Gravel packing, cementing, packers, type of shutoff, location of place of use of groundwater if not at well, and any other similar pertinent information, including number of acres irrigated, if used for irrigation) 1/2 acre

Driller's License Number :
Daniel C. Scott
Driller's Signature

This form to be prepared by driller, and three copies to be filed by the owner with the County Clerk and Recorder in the county in which the well is located.

Please answer all questions. If not applicable, so state, otherwise the form will be returned.

Original to the County Clerk and Recorder; duplicate to the State Engineer; Triplicate to the Montana Bureau of Mines and Geology and Quadruplicate for the Appropriator.

32325

STATE OF MONTANA, 108714
County of Beaverhead, SA

I hereby certify that the within instrument
was filed in my office on the 30 day
of Dec A. D. 1963 at 49 min
past 5 o'clock P. M. and recorded on
page 293-4 of Book 174 of
Water Records of Beaverhead
County, Montana.

Attest my hand and seal,

Carolyn J. Sage
County Recorder

By _____ Deputy

Fee \$ _____

GT

File No.

T. 8-S R. 9-W

DUPLICATE

County Beaverhead

STATE OF MONTANA
ADMINISTRATOR OF GROUNDWATER CODE
OFFICE OF STATE ENGINEER

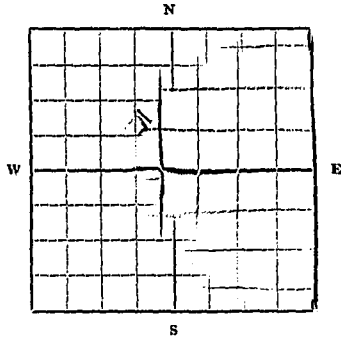
RECEIVED
JAN 15 1964

Declaration of Vested Groundwater Rights
(Under Chapter 237, Montana Session Laws, 1961)

STATE ENGINEER

1. Joseph E & Agnes Maulz of Rte 15. Box 11 Billings
(Name of Appropriator) (Address) (Town)

County of Beaverhead State of Montana
have appropriated groundwater according to the Montana laws in effect prior to January 1, 1962, as follows:



SE 1/4 NW Sec. 4 T8S R9-W

Indicate point of appropriation and place of use, if possible. Each small square represents 10 acres.

2. The beneficial use on which the claim is based 3 Wells
Single Working House hold & Stock

3. Date or approximate date of earliest beneficial use; and how continuous the use has been one drilled
2 drilled apt. 1962 - All water since

4. The amount of groundwater claimed (in miner's inches or gallons per minute) All capable pulling 30
gallons per minute

5. If used for irrigation, give the acreage and description of the lands to which water has been applied and name of the owner thereof

6. The means of withdrawing such water from the ground and the location of each well or other means of withdrawal one
Pressure Pump - 2 Electric lift

7. The date of commencement and completion of the construction of the well, wells, or other works for withdrawal of groundwater

8. The depth of water table 12 feet on all 3

9. So far as it may be available, the type, size and depth of each well or the general specifications of any other works for the withdrawal of groundwater 6" casing - 25 feet deep

10. The estimated amount of groundwater withdrawn each year 3,000,000

11. The log of formations encountered in the drilling of each well if available

12. Such other information of a similar nature as may be useful in carrying out the policy of this act, including reference to book and page of any county record.

Signature of Owner Joseph E. Maulz Jr.

Date Dec - 30 - 1963

Three copies to be filed by the owner with the County Clerk and Recorder of the county in which the well is located.

Please answer all questions. If not applicable, so state, otherwise the form will be returned.

Original to the County Clerk and Recorder; duplicate to the State Engineer; Triplicate to the School of Mines and quadruplicate for the Appropriator.

32272

STATE OF MONTANA, ss. 108671
County of Beaverhead.

I hereby certify that the within instrument
was filed in my office on the 30 day
of Dec A. D. 1963 at 56 min.
past 4:00 o'clock P. M. and recorded on
page 187-8 of Book 174 of
Water Records of Beaverhead
County, Montana.

Attest my hand and seal,

Evelyn J. Sage
County Recorder

By _____ Deputy

Fee \$ _____

RECEIVED 7 County Beaverhead

STATE OF MONTANA
ADMINISTRATOR OF GROUNDWATER CODE
MONTANA WATER RESOURCES BOARD

NOTICE OF COMPLETION OF GROUNDWATER
APPROPRIATION BY MEANS OF WELL

Developed after January 1, 1962

DRILLER'S LOG

Indicate the character, color, thickness of strata such as soil, clay, sand, gravel, shale, sandstone, etc. Show depth at which water is found and height to which water rises in well.

(Under Chapter 237 Montana Session Laws, 1961, as amended)

This form to be prepared by driller, and three copies to be filed by the owner with the County Clerk and Recorder in the county in which the well is located, last copy to be retained by driller.

Please answer all questions. If not applicable, so state, otherwise the form may be returned.

Owner Carl Enlick
B Enlick

Address Route #1, Box 124
Dillon, Mont. 59725

Date well started 10/11/72
completed 10/13/72

Type of well drilled
(Dug, driven, bored or drilled)

Equipment used churn
(Churn drill, rotary or other)

Water Use: Domestic Municipal Stock Irrigation
Industrial Drainage Other * Garden/Lawn

*Describe _____

USE: If used for irrigation, industrial, drainage or other. Explain, state number of acres and location or other data (i.e. Lot, Block and Addition). _____

For Administrator's Use

File 132281

Nov. 1, 1972 - 1:30 P.M.

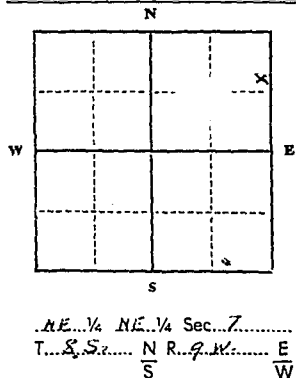
GW 1 _____

Top of Ground (Elev. above sea level)

From (Feet)	To (Feet)	
0'	2'	Top soil
2'	16'	Tan clay
16'	30'	Gravel & clay
30'	50'	Tan clay
50'	70'	Tan sand & clay (seepage)
70'	95'	tan sandy shale (water)

ESTIMATED ANNUAL WITHDRAWAL

Size of Drilled Hole	Size and Weight of Casing	From (Feet)	To (Feet)	PERFORATIONS		
				Kind Size	From (Feet)	To (Feet)
6"	6 5/8" od x .250	+1'8"	69'			
	5 5/8" od x .250	63'	95'	cutting torch	63'	95'



Static water level 39' ft.*
Pumping water level _____ ft.*
at 10 gallons per minute,
measured _____ minutes after pumping
began.
*Measured from ground level.
Well developed by bailer test for about 1 hour
for _____ hours.
Power _____ Pump _____ HP
Remarks: (Gravel packing, cementing,
packers, type of shutoff) _____

INDICATE LOCATION OF WELL AND PLACE OF USE, IF POSSIBLE.
EACH SMALL SQUARE REPRESENTS 40 ACRES.

Driller's Signature O'Keefe Contracting Company
W. L. Penfield

Driller's Address 2804 Harvard
Butte, Mont. LICENSE NO. 8

95 Show exact depth of bottom

51,742

132281

STATE OF MONTANA, County of B.F. I hereby certify that the within instrument was filed in my office on the
1st day of November A.D. 1972 at 30 min. past 1:00 o'clock P.M. and recorded on
page 1634-5 of book 204. Recorder, Beaverhead County, Montana.

Attest my hand and seal

By Theresa Jensen Deputy

Fee \$ 4.00

Margaret S. Hayward
County Recorder

GW 21

STATE WATER CONSERVATION BOARD

Approved Stock Form—State Publishing Co., Helena, Montana—423.

File No.

FEB 28 1967

T. 8 R. 9W

TRIPLICATE

LOG
Dille: McDermott
Butzarin: McNulty
Boyle: Morton
Bairdton: Sullivan
Bickert:

County Beaverhead

STATE OF MONTANA

ADMINISTRATOR OF GROUNDWATER CODE

OFFICE OF STATE ENGINEER

Top of Ground
(Elev. above sea level.....)

Notice of Completion of Groundwater Appropriation by Means of Well DEVELOPED AFTER JANUARY 1, 1962

(Under Chapter 237, Montana Session Laws, 1961)

Owner: Wade Lumber Co. Address: Dillon, Montana

Driller: Riggs, R. J., Contractor Address: Dillon, Montana

Date of Notice of appropriation of groundwater.....

Date well started: 12-15-66 Date completed: 12-18-66

Type of well..... Equipment used.....
(Dug, Driven, bored or drilled) (Churn drill, rotary or other)

Water use: Domestic [x] Municipal [] Stock [] Irrigation []
Industrial [] Drainage [] Other []

Indicate on the diagram the character and thickness of the different strata met with in drilling, such as soil, clay, shale, gravel, rock or sand, etc. Show depth at which water is encountered, thickness and character of water-bearing strata and height to which the water rises in the well.


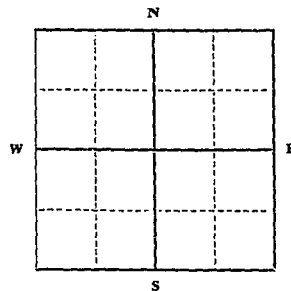


Table with columns: Size of Drilled Hole, Size and Weight of Casing, From (Feet), To (Feet), PERFORATIONS (Kind Size, From (Feet), To (Feet)).



Static Water Level for non-flowing well 32 feet.

Shut-in Pressure for Flowing Well.....

Pumping Water Level..... 35 feet at gal. per minute.

Discharge in gal. per min. of flowing well

How Tested:

Length of Test:

Remarks: (Gravel packing, cementing, packers, type of shutoff).....

Tract 14 E. 1/4 Sec. 8 T. 8 R. 9. Indicate location of well and place of use, if possible. Each small square represents 40 acres.

(Continue on reverse side)

USE—If used for irrigation, industrial, drainage or other. Explain, state number of acres and location or other data (i.e.: Lot, Block and Addition).

Show exact depth of bottom.

This form to be prepared by driller, and three copies to be filed by the owner with the County Clerk and Recorder in the county in which the well is located, tissue copy to be retained by driller.

Please answer all questions. If not applicable, so state, otherwise the form will be returned.

148 Driller's License Number
Richard Beig Driller's Signature

41741

STATE OF MONTANA,
County of Beaverhead, ss.

116586

I hereby certify that the within instrument
was filed in my office on the 26 day
of Jan. A. D. 1967 at 30 min.
past 4 o'clock P.M and recorded on
page 137 of Book 187 of
Watch Well Records of Beaverhead
County, Montana.

Attest my hand and seal,

Earl J. [Signature]

County Recorder

By

Deputy

Fee \$ 4.00

File No.

T. 85 R. 9 W. 1

DUPLICATE

STATE WATER CONSERVATION BOARD

County Beaverhead

LOG

FEB 23 1967

STATE OF MONTANA

ADMINISTRATOR OF GROUNDWATER CODE

OFFICE OF STATE ENGINEER

McDermott
McMurry
Merton
Dardick

Notice of Completion of Groundwater Appropriation by Means of Well

DEVELOPED AFTER JANUARY 1, 1962

(Under Chapter 237, Montana Session Laws, 1961)

Owner Edward Behish Address Dillon, Montana

Driller Briggs Dalg. Co. Address Dillon, Montana

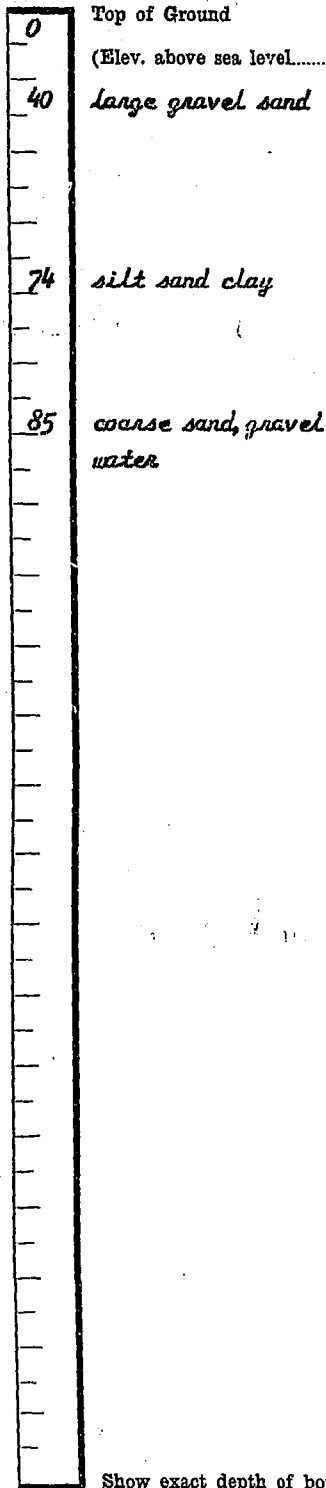
Date of Notice of appropriation of groundwater

Date well started Jan. 7, 1967 Date completed Jan. 12th, 67

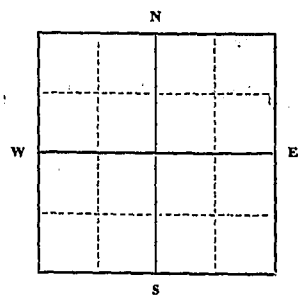
Type of well drilled Equipment used churn
(Dug, driven, bored or drilled) (Churn drill, rotary or other)

Water use: Domestic Municipal Stock Irrigation
Industrial Drainage Other

Indicate on the diagram the character and thickness of the different strata met with in drilling, such as soil, clay, shale, gravel, rock or sand, etc. Show depth at which water is encountered, thickness and character of water-bearing strata and height to which the water rises in the well.



Size of Drilled Hole	Size and Weight of Casing	From (Feet)	To (Feet)	PERFORATIONS		
				Kind Size	From (Feet)	To (Feet)
6"	6/5/8 18.97	+1	81	1/2x4	76	81



Static Water Level for non-flowing well 22' feet.

Shut-in Pressure for Flowing Well

Pumping Water Level 25 feet at 30 gal. per minute.

Discharge in gal. per min. of flowing well

How Tested Bailer

Length of Test 2 hrs.

Remarks: (Gravel packing, cementing, packers, type of shutoff)

Indicate location of well and place of use, if possible. Each small square represents 40 acres.

148

Driller's License Number

Richard Briggs
Driller's Signature.

41740

This form to be prepared by driller, and three copies to be filed by the owner with the County Clerk and Recorder in the county in which the well is located, tissue copy to be retained by driller.

Please answer all questions. If not applicable, so state, otherwise the form will be returned.

(Continue on reverse side)

USE—If used for irrigation, industrial, drainage or other. Explain, state number of acres and location or other data (i.e.: Lot, Block and Addition).

STATE OF MONTANA, ss.
County of Beaverhead.

116618

I hereby certify that the within instrument
was filed in my office on the 31 day
of Jan A. D. 1967 at 12 min.
past 11 o'clock A.M. and recorded on
page 141 of Book 187 of
Well Records of Beaverhead
County, Montana.

Attest my hand and seal,

Carolyn J. Sage
County Recorder

By _____ Deputy

Fee \$ 4.00

File No.

DUPLICATE

1/15/63

T. 8 S. R. 9 W

County of Beaverhead
RECEIVED
FEB 20 1963

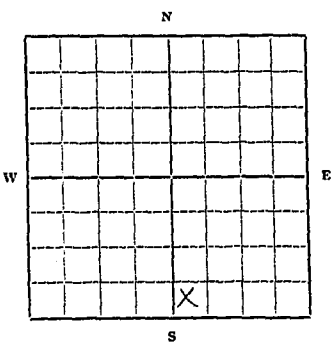
STATE OF MONTANA
ADMINISTRATOR OF GROUNDWATER CODE
OFFICE OF STATE ENGINEER

STATE ENGINEER

Declaration of Vested Groundwater Rights
(Under Chapter 237, Montana Session Laws, 1961)

1. Edward P. Rubick of Rte 1 Box 129 Dillon
(Name of Appropriator) (Address) (Town)

County of Beaverhead State of Mont.
have appropriated groundwater according to the Montana laws in effect prior to January 1, 1962, as follows:



SE 1/4 SE Sec. 8, T. 8, R. 9.

Indicate point of appropriation and place of use, if possible. Each small square represents 10 acres.

- 2. The beneficial use on which the claim is based stock well
- 3. Date or approximate date of earliest beneficial use; and how continuous the use has been since 1917
- 4. The amount of groundwater claimed (in miner's inches or gallons per minute) 120 per minute
- 5. If used for irrigation, give the acreage and description of the lands to which water has been applied and name of the owner thereof no
- 6. The means of withdrawing such water from the ground and the location of each well or other means of withdrawal drick pump
- 7. The date of commencement and completion of the construction of the well, wells, or other works for withdrawal of groundwater 1917
- 8. The depth of water table 48 ft.
- 9. So far as it may be available, the type, size and depth of each well or the general specifications of any other works for the withdrawal of groundwater 5.8 ft.
- 10. The estimated amount of groundwater withdrawn each year 360,000 gal year.
- 11. The log of formations encountered in the drilling of each well if available not available
- 12. Such other information of a similar nature as may be useful in carrying out the policy of this act, including reference to book and page of any county record. none

Signature of Owner Edward P. Rubick
Date 1/15/63

Three copies to be filed by the owner with the County Clerk and Recorder of the county in which the well is located.

Please answer all questions. If not applicable, so state, otherwise the form will be returned.

Original to the County Clerk and Recorder; duplicate to the State Engineer; Triplicate to the School of Mines and Quadruplicate for the Appropriator.

STATE OF MONTANA, ss.
County of Beaverhead.

106053

I hereby certify that the within instrument
was filed in my office on the 15 day
of Jan A. D. 1963 at 31 min.
past 3 o'clock P. M. and recorded on
page 353 of Book 151 of
Native Title Records of Beaverhead
County, Montana.

Attest my hand and seal
[Signature]
County Recorder

By _____ Deputy

Fee \$ 4.00

GV

File No.

DUPLICATE

T. 8-S R. 9-W

County. Bevothead

STATE OF MONTANA
ADMINISTRATOR OF GROUNDWATER CODE
OFFICE OF STATE ENGINEER

RECORDED
JAN 15 1964

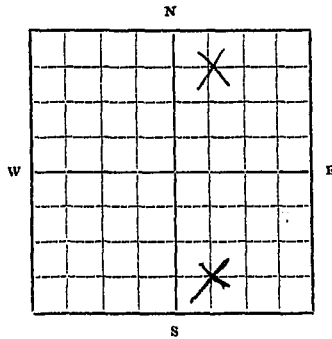
Declaration of Vested Groundwater Rights

(Under Chapter 237, Montana Session Laws, 1961)

STATE ENGINEER

1. Peter Stefanich, of Rt. 1, Box 136 Dillon
(Name of Appropriator) (Address) (Town)

County of Bevothead State of Montana
have appropriated groundwater according to the Montana laws in effect prior to January 1, 1962, as follows:



NW 1/4 NE
SW 1/4 SE Sec 8 T8-S R 9-W

Indicate point of appropriation and place of use, if possible. Each small square represents 10 acres.

2. The beneficial use on which the claim is based livestock same household @ 7.0

3. Date or approximate date of earliest beneficial use; and how continuous the use has been 1910 and used then and on since - Both

4. The amount of groundwater claimed (in miner's inches or gallons per minute) 20 gallons per minute

5. If used for irrigation, give the acreage and description of the lands to which water has been applied and name of the owner thereof

6. The means of withdrawing such water from the ground and the location of each well or other means of withdrawal well Pump

7. The date of commencement and completion of the construction of the well, wells, or other works for withdrawal of groundwater 1910 - completed 1910

8. The depth of water table 8.5 feet to 100 ft

9. So far as it may be available, the type, size and depth of each well or the general specifications of any other works for the withdrawal of groundwater Drug Well - 6 ft deep - 150 ft deep. This Clay & Hard Pan - Estimated 150 ft deep

10. The estimated amount of groundwater withdrawn each year 2,000,000 in Both

11. The log of formations encountered in the drilling of each well if available Clay & Hard Pan

12. Such other information of a similar nature as may be useful in carrying out the policy of this act, including reference to book and page of any county record

Signature of Owner Peter Stefanich

Date Dec 30 1963

Three copies to be filed by the owner with the County Clerk and Recorder of the county in which the well is located.

Please answer all questions. If not applicable, so state, otherwise the form will be returned.

Original to the County Clerk and Recorder; duplicate to the State Engineer; Triplicate to the School of Mines and Quadruplicate for the Appropriator.

32265

STATE OF MONTANA, ss.
County of Beaverhead.

108664

I hereby certify that the within instrument
was filed in my office on the 30 day
of Dec A. D. 1943, at 49 min.
past 4:00 o'clock PM and recorded on
page 173-4 of Book 174 of
Water Records of Beaverhead
County, Montana.

Attest my hand and seal,
Carlton J. Sage
County Recorder

By.....
Deputy

Fee \$.....

File No.

DUPLICATE

15 THIS SPACE

T. 8.5 R. 9 W.
County Beaumont

STATE OF MONTANA
ADMINISTRATOR OF GROUNDWATER CODE
OFFICE OF STATE ENGINEER

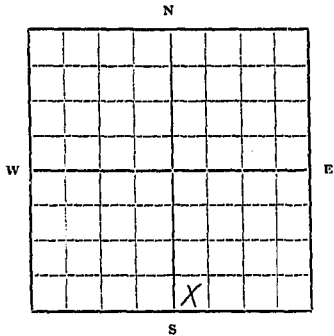
RECEIVED
FEB 20 1963

Declaration of Vested Groundwater Rights
(Under Chapter 237, Montana Session Laws, 1961)

STATE ENGINEER

1. Edward R. Reibick of Route 1, Box 129 Dillard
(Name of Appropriator) (Address) (Town)

County of Beaumont State of Montana
have appropriated groundwater according to the Montana laws in effect prior to January 1, 1962, as follows:



S. 4 S. E. Sec. 8 T. 8 R. 9

Indicate point of appropriation and place of use, if possible. Each small square represents 10 acres.

- The beneficial use on which the claim is based Domestic well
- Date or approximate date of earliest beneficial use; and how continuous the use has been 1948
- The amount of groundwater claimed (in miner's inches or gallons per minute) 80 gals.
- If used for irrigation, give the acreage and description of the lands to which water has been applied and name of the owner thereof Lawson
- The means of withdrawing such water from the ground and the location of each well or other means of withdrawal Electric pump
- The date of commencement and completion of the construction of the well, wells, or other works for withdrawal of groundwater 1948
- The depth of water table 53 feet
- So far as it may be available, the type, size and depth of each well or the general specifications of any other works for the withdrawal of groundwater 58 feet
- The estimated amount of groundwater withdrawn each year 200,000
- The log of formations encountered in the drilling of each well if available All gravel
- Such other information of a similar nature as may be useful in carrying out the policy of this act, including reference to book and page of any county record none

Signature of Owner Edward R. Reibick

Date January 15, 1963

Three copies to be filed by the owner with the County Clerk and Recorder of the county in which the well is located.

Please answer all questions. If not applicable, so state, otherwise the form will be returned.

Original to the County Clerk and Recorder; duplicate to the State Engineer; Triplicate to the School of Mines and Quadruplicate for the Appropriator.

STATE OF MONTANA
County of _____

106052

I have seen the _____ with instrument
was _____ my office on _____ 15 _____ day
of _____ 63 at _____ 30 min
past _____ 3 _____ of _____
page 351 _____ 151 _____ of
Water Well _____ of
County _____

Attest my hand and seal.

Carlynn J. Sage

By _____ Deputy

Fee \$ 4.00

File No.

T. 8 R. 9

DUPLICATE

County Beverly

STATE OF MONTANA
ADMINISTRATOR OF GROUNDWATER CODE
OFFICE OF STATE ENGINEER

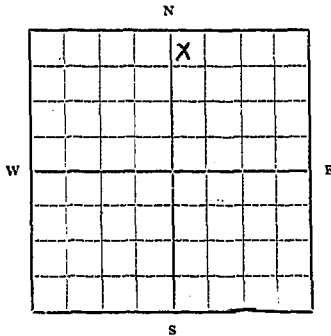
RECEIVED
JAN 7 1963

Declaration of Vested Groundwater Rights
(Under Chapter 237, Montana Session Laws, 1961)

STATE ENGINEER

1. Carl A. Bolick of St. Louis, Mo. 64124 Gillon
(Name of Appropriator) (Address) (Town)

County of Beverly State of Montana
have appropriated groundwater according to the Montana laws in effect prior to January 1, 1962, as follows:



NW 1/4 Sec. 8 T. 8 R. 9

Indicate point of appropriation and place of use, if possible. Each small square represents 10 acres.

2. The beneficial use on which the claim is based Household and stock water

3. Date or approximate date of earliest beneficial use; and how continuous the use has been 1883 daily use

4. The amount of groundwater claimed (in miner's inches or gallons per minute) 1000 gpm

5. If used for irrigation, give the acreage and description of lands to which water has been applied and name of the owner thereof

6. The means of withdrawing such water from the ground and the location of each well or other means of withdrawal Hand pump

7. The date of commencement and completion of the construction of the well, wells, or other works for withdrawal of groundwater 1883

8. The depth of water table 20 feet

9. So far as it may be available, the type, size and depth of each well or the general specifications of any other works for the withdrawal of groundwater 6 inch casing, 10 ft. depth

10. The estimated amount of groundwater withdrawn each year

11. The log of formations encountered in the drilling of each well if available

12. Such other information of a similar nature as may be useful in carrying out the policy of this act, including reference to book and page of any county record

Signature of Owner Carl A. Bolick

Date Dec. 28, 1962

Three copies to be filed by the owner with the County Clerk and Recorder of the county in which the well is located.

Please answer all questions. If not applicable, so state, otherwise the form will be returned.

Original to the County Clerk and Recorder; duplicate to the State Engineer; Triplicate to the School of Mines and Quadruplicate for the Appropriator.

105938

STATE OF MONTANA,
County of Beaverhead. ss.

I hereby certify that the within instrument
was filed in my office on the 28 day
of Dec A. D. 1963 at 50 min
past 11.00 o'clock, A. M. and recorded on
page 327-8 of Book 151 of
Water Meeting Records of Beaverhead
County, Montana.

Attest my hand and seal.

Everett J. Sage
County Recorder

By..... Deputy

Fee \$.....