

County Blaine

APR 7 1972

STATE OF MONTANA
ADMINISTRATOR OF GROUNDWATER CODE
MONTANA WATER RESOURCES BOARD

DRILLER'S LOG

NOTICE OF COMPLETION OF GROUNDWATER
APPROPRIATION BY MEANS OF WELL
Developed after January 1, 1962

Indicate the character, color, thickness of strata such as soil, clay, sand, gravel, shale, sandstone, etc. Show depth at which water is found and height to which water rises in well.

(Under Chapter 237 Montana Session Laws, 1961, as amended)

This form to be prepared by driller, and three copies to be filed by the owner with the County Clerk and Recorder in the county in which the well is located, last copy to be retained by driller. Please answer all questions. If not applicable, so state, otherwise the form may be returned.

18

Owner Blaine Rodeo Ass.

Address Fort Belknap, Montana

Date well started 4/29/71
completed 4/29/71

For Administrator's Use	
File <u>268909 April 6, 1972</u>	
<u>59822</u>	<u>8:45 a.m.</u>
GW 1	

Type of well Drilled
(Dig, driven, bored or drilled)

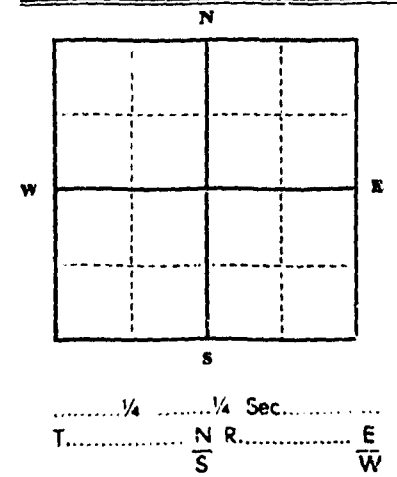
Equipment used Air Rotary
(Churn drill, rotary or other)

Water Use: Domestic Municipal Stock Irrigation
Industrial Drainage Other * Garden/Lawn

*Describe
USE: If used for irrigation, industrial, drainage or other. Explain, state number of acres and location or other data (i.e. Lot, Block and Addition).

ESTIMATED ANNUAL WITHDRAWAL

Size of Drilled Hole	Size and Weight of Casing	From (Feet)	To (Feet)	PERFORATIONS		
				Kind Size	From (Feet)	To (Feet)
4"	4" ID	0	238	Slots X 6"	98	118
					178	198
					218	238
5"	5" ID					



Static water level 82 ft.*
Pumping water level 210 ft.*
at 0 gallons per minute,
measured 1:00 minutes after pumping began.
*Measured from ground level.
Well developed by Air
for 2 hours.
Power Pump HP
Remarks: (Gravel packing, cementing, packers, type of shutoff) Well Gravel packed from top to bottom

INDICATE LOCATION OF WELL AND PLACE OF USE, IF POSSIBLE. EACH SMALL SQUARE REPRESENTS 40 ACRES.

Driller's Signature Joe Johnson

Driller's Address Joe Johnson, Uric, Ferry, Mt.

LICENSE NO. 154

Top of Ground (Elev. above sea level)		
From (Feet)	To (Feet)	
0	5	Topsoil & Sand
5	25	Bra. Sand with stringer of gravel
25	40	Yellow Clay
40	57	Gray Clay
57	89	Coal
89	98	Gray Clay
98	108	Gray Sand
108	142	Gray Clay
142	143	Rock
143	149	Gray Clay
149	155	Gray Sand
155	163	Gray Clay
163	177	Gray Sandstone
177	184	Red Clay
184	205	Gray Clay
205	211	Sand
211	220	Gray Clay
220	228	Sand
228	238	Shale

238 Show exact depth of bottom
50/52

268909

STATE OF MONTANA }
County of Elaine }
Filed for record this 6 Day
of April A. D. 1922
At 9:45 O'Clock 12 M.
Carla B. Dussan
County Clerk

Deputy
Fee 2.00

GW 1

File No.

T. 31 R. 18

DUPLICATE

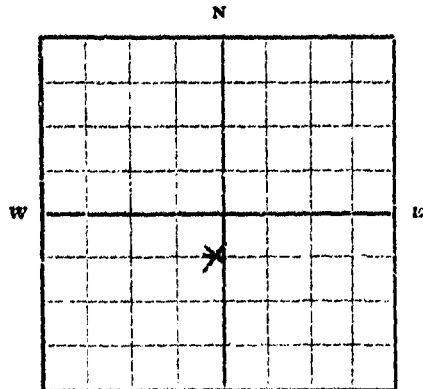
County Blaine

STATE OF MONTANA
ADMINISTRATOR OF GROUNDWATER CODE
OFFICE OF STATE ENGINEER

Notice of Appropriation of Groundwater
(Under Chapter 237, Montana Session Laws, 1961)

- I, Tom Klug, of Blaine, (Town)
(Name of Appropriator) (Address) (Town)
County of Blaine State of Montana, intend to appropriate groundwater in accordance with Chapter 237, Montana Session Laws of 1961.
- The beneficial use to which water is to be applied is irrigation
(describe lands to be benefited, if for irrigation)
- The rate of use in gallons per minute or miner's inches of groundwater claimed 100 gpm
- The annual period (inclusive dates) of intended use year round
- The probable or intended date of first beneficial use 1952
- The probable or intended date of commencement and completion of the well* or wells*
- The location, type, size and depth of well* or wells* contemplated sh sh
See map for location approx 60' by 1/2 mi.
- The probable or estimated depth of the water table or artesian aquifer 100'
- Name, address and license number of the driller engaged

10. Give such other similar information as may be useful in carrying out the policy of this act.
See map



1/4 Sec. 31 T. 39 R. 18
Locate well or other means of development as accurately as possible on the plat.

Signature of Appropriator Tom Klug

Date Oct 30, 1966

* As defined in the Code Sec. 1 (c) "Well" means any artificial opening or excavation in the ground, however made, by which groundwater can be obtained or through which it flows under natural pressures or is artificially withdrawn."

Three copies of this notice are to be filed with County Clerk and Recorder of the county in which the well is located.

Please answer all questions. If not applicable, so state, otherwise the form will be returned.

Original to the County Clerk and Recorder; duplicate to the State Engineer; Triplicate to the School of Mines and Quadruplicate for the Appropriator.

76561

GW-1's No GW-2's

GW:

File No.

T. 31 R. 17

DUPLICATE

County Blaine

STATE OF MONTANA
ADMINISTRATOR OF GROUNDWATER CODE
OFFICE OF STATE ENGINEER

DATE
E
C
D
D

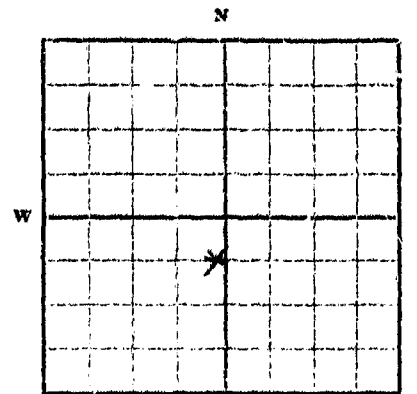
Notice of Appropriation of Groundwater

(Under Chapter 237, Montana Session Laws, 1961)

- I, John R. ..., of Blaine, Montana
(Name of Appropriator) (Address) (Town)
County of Blaine, State of Montana, intend to appropriate groundwater in accordance with Chapter 237, Montana Session Laws of 1961.
- The beneficial use to which water is to be applied is irrigation
(describe lands to be benefited, if for irrigation)
- The rate of use in gallons per minute or miner's inches of groundwater claimed 100
- The annual period (inclusive dates) of intended use yearly
- The probable or intended date of first beneficial use 1/1/1962
- The probable or intended date of commencement and completion of the well* or wells*
- The location, type, size and depth of well* or wells* contemplated 1/2" dia. 60' deep
- The probable or estimated depth of the water table or artesian aquifer 100'
- Name, address and license number of the driller engaged

10. Give such other similar information as may be useful in carrying out the policy of this act.

Waste water



1/4 Sec. 1 T. 31 R. 17

Locate well or other means of development as accurately as possible on the plat.

Signature of Appropriator John R. ...

Date Oct 30, 1966

* As defined in the Code Sec. 1 (c) "Well" means any artificial opening or excavation in the ground, however made, by which groundwater can be obtained or through which it flows under natural pressures or is artificially withdrawn."

Three copies of this notice are to be filed with County Clerk and Recorder of the county in which the well is located.

Please answer all questions. If not applicable, so state, otherwise the form will be returned.

Original to the County Clerk and Recorder; duplicate to the State Engineer; Triplicate to the School of Mines and Quadruplicate for the Appropriator.

41,561

GW 1

File No.

T. 39 R. 18

DUPLICATE

STATE OF MONTANA
ADMINISTRATOR OF GROUNDWATER CODE
OFFICE OF STATE ENGINEER

County Blaine

OCT 27 1966

STATE OF MONTANA
ADMINISTRATOR OF GROUNDWATER CODE
OFFICE OF STATE ENGINEER

Butte
Custer
Dakota
Dewey

Notice of Appropriation of Groundwater
(Under Chapter 237, Montana Session Laws, 1961)

1. I, Paul Klumpp, of Blaine, Montana
(Name of Appropriator) (Address) (Town)
County of Blaine, State of Montana, intend to appropriate groundwater in accordance with Chapter 237, Montana Session Laws of 1961.

2. The beneficial use to which water is to be applied is irrigation
water (describe lands to be benefited, if for irrigation)

3. The rate of use in gallons per minute or miner's inches of groundwater claimed 20 miner's inches

4. The annual period (inclusive dates) of intended use year round

5. The probable or intended date of first beneficial use Summer of 1962

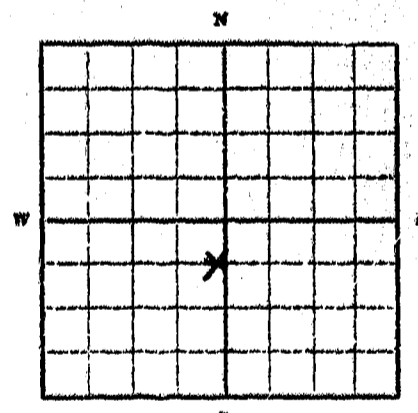
6. The probable or intended date of commencement and completion of the well or wells

7. The location, type, size and depth of single well or wells contemplated
In map location approx 60' by 1/2 mi.

8. The probable or estimated depth of the water table or artesian aquifer varies

9. Name, address and license number of the driller engaged

10. Give such other similar information as may be useful in carrying out the policy of this act.
Waste water



1/4 Sec 21 T. 39 R. 18
Locate well or other means of development as accurately as possible on the plat.

Signature of Appropriator Paul Klumpp

Date Oct 26, 1966

* As defined in the Code Sec. 1 (c) "Well" means any artificial opening or excavation in the ground, however made, by which groundwater can be obtained or through which it flows under natural pressures or is artificially withdrawn."

Three copies of this notice are to be filed with County Clerk and Recorder of the county in which the well is located.

Please answer all questions. If not applicable, so state, otherwise the form will be returned.

Original to the County Clerk and Recorder; duplicate to the State Engineer; Triplicate to the School of Mines and Quadruplicate for the Appropriator.

41,561

258819

STATE OF MONTANA }
County of Blaine }

Filed for record this 26 Day

of Oct A. D. 19 64

At 2:45 O'Clock P.M.

Clara H. Thompson

County Clerk

Oster S. Hunt

Deputy

Fee 2⁰⁰

County Blaine

STATE OF MONTANA
ADMINISTRATOR OF GROUNDWATER CODE
MONTANA WATER RESOURCES BOARD

NOTICE OF APPROPRIATION OF GROUNDWATER
(Under Chapter 237, Montana Session Laws, 1961, as amended)

After filing a notice of appropriation, in order to acquire a right based thereon, the person must, within ninety (90) days, commence actual excavation and diligently prosecute construction of a well and, upon its completion, file a notice of completion with the County Clerk of the county in which the appropriation is located.

Three copies of this notice are to be filed with the County Clerk and Recorder of the county in which the well is located.

Please answer all questions. If not applicable, so state, otherwise the form may be returned.

1. I, H. James Stephens, of Chinook, Montana
(Name of Appropriator) (Address) (Town)

County of Blaine, State of Montana, intend to appropriate groundwater in accordance with Chapter 237, Montana Session Laws of 1961.

2. The beneficial use to which water is to be applied is irrigation
Section 5, 6, 7, & 8 Township 36 Range 20 EMM Blaine, County, Montana
(describe lands to be benefited, if for irrigation)

3. The rate of use in gallons per minute or miner's inches of groundwater claimed 50 Cubic ft per Sec.

The estimated amount of groundwater to be used annually 4500 Acre feet

4. The annual period (inclusive dates) of intended use April 1st thru July 30th

5. The probable or intended date of first beneficial use April 1 1974

6. The probable or intended date of commencement and completion of the well* or wells* the fall of 1973

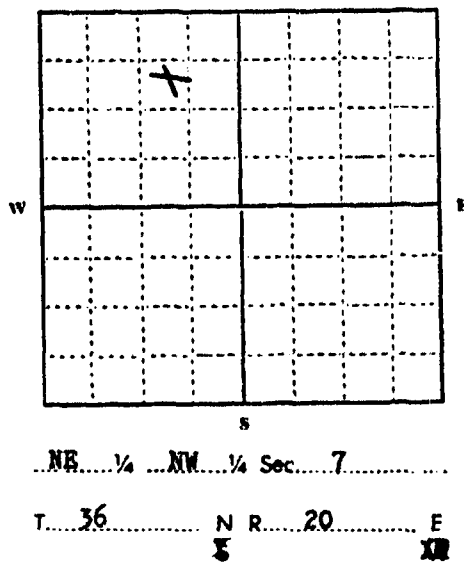
7. The location, type, size and depth of well or wells contemplated Near NW Section 7, Township 36, Range 20 East MM 30 in. diameter at 20 ft depth.

8. The probable or estimated depth of the water-table or artesian aquifer 20 feet

9. The name, address, and license number of the driller engaged not determined as yet.

10. Give such other similar information as may be useful in carrying out the policy of this act

For Administrator's Use
File 272293 June 29, 1973
16-55-2-221



LOCATE WELL OR OTHER MEANS OF DEVELOPMENT AS ACCURATELY AS POSSIBLE ON THE PLAT.

Signature of Appropriator H. James Stephens Date June 29, 1973

*As defined in the Code Sec. 1 (c) "Well" means any artificial opening or excavation in the ground, however made, by which groundwater can be obtained or through which it flows under natural pressures or is artificially withdrawn.

272293

STATE OF MONTANA
County of Blaine

Filed for record this 29 Day
of June A. D. 19 23
At 10:55 O'Clock P. M.

County Clerk
Sandra Stohardt, Clerk
\$2.00