

25-1947

STATE OF MONTANA
County of Blaine

FILED FOR RECORD THIS 27 DAY
OF December A. D. 1963
AT 1:30 O'CLOCK P. M.

Cora L. Morgan
COUNTY CLERK
Cather Sheet
FRR 202 DRPITY

File No.

T. R.

DUPLICATE

County Blaine

LOG

STATE OF MONTANA
ADMINISTRATOR OF GROUNDWATER
OFFICE OF STATE ENGINEER

RECEIVED
JUN 10 1965

Notice of Completion of Groundwater
Appropriation by Means of Well
DEVELOPED AFTER JANUARY 1, 1962

(Under Chapter 237, Montana Session Laws, 1961)

Top of Ground
(Elev. above sea level.....)

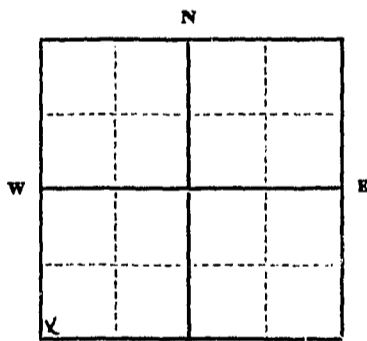
0	
52	Quartz sand
57	Gravel
63	Coal & gravel
710	Blue shale & trash sand
120	Soft gray shale
124	Brown shale
132	Soft gray shale
152	Brown shale & trash

Show exact depth of bottom.
153

Owner TED KAUFMAN Address GHINOOK
 Driller ERNEST O LEE Address 1200 3RD ST MADRE
 Date of Notice of appropriation of groundwater.....
 Date well started MAY 13 65 Date completed MAY 18
 Type of well DRILLED Equipment used CHURN
 (Dug, Driven, bored or drilled) (Churn drill, rotary or other)
 Water use: Domestic Municipal Stock Irrigation
 Industrial Drainage Other

Indicate on the diagram the character and thickness of the different strata met with in drilling, such as soil, clay, shale, gravel, rock or sand, etc. Show depth at which water is encountered, thickness and character of water-bearing strata and height to which the water rises in the well.

Size of Drilled Hole	Size and Weight of Casing	From (Feet)	To (Feet)	PERFORATIONS		
				Kind Size	From (Feet)	To (Feet)
7'	7" 210#	0	132			
7	5 1/2"	132	153	1/2" X 6	132	153



Static Water Level for non-flowing well 7 feet.
 Shut-in Pressure for Flowing Well.....
 Pumping Water Level 9.0 feet
 at 1.2 gal. per minute.
 Discharge in gal. per min. of flowing well

How Tested 3 hr
 Length of Test 3 hr
 Remarks: (Gravel packing, cementing, packers, type of shutoff).....

Sec. 27 T. 33 R. 18
 Indicate location of well and place of use, if possible. Each small square represents 40 acres.

(Continue on reverse side)

USE—If used for irrigation, industrial, drainage or other. Explain, state number of acres and location or other data (i.e.: Lot, Block and Addition).

This form to be prepared by driller, and three copies to be filed by the owner with the County Clerk and Recorder in the county in which the well is located, tissue copy to be retained by driller.

Please answer all questions. If not applicable, so state, otherwise the form will be returned.

MONTANA #21
 Driller's License Number
Ernest O Lee
 Driller's Signature

256368

STATE OF MONTANA
County of Blaine

FILED FOR RECORD THIS 9 DAY
A. D. 1965

OF James
AT 9:05 O'CLOCK A. M.

Carl R. Thompson COUNTY CLERK
Cathie Sheet DEPUTY

FILE 200

File No.
DUPLICATE

T. 33 N., R. 18 W.M.M.

County Blaine

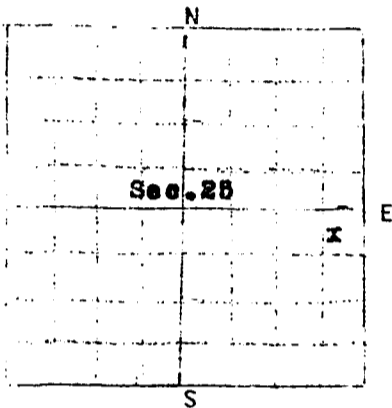
STATE OF MONTANA
ADMINISTRATOR OF GROUNDWATER CODE
OFFICE OF STATE ENGINEER

JAN 3 1964

DECLARATION OF VESTED GROUNDWATER RIGHTS
(Under Chapter 237, Montana Session Laws, 1951)

Harold N. Haugen of Chinook,
(Name of Appropriator) (Address) (Town)

County of Blaine State of Montana
have appropriated groundwater according to the Montana laws in effect prior to Jan. 1,
1952, as follows:



2. The beneficial use on which the claim is based.....
Stock water & domestic purposes

3. Date or approximate date of earliest beneficial use;
and how continuous the use has been.....
1952

4. The amount of groundwater claimed (in miner's inches
or gallons per minute) Unknown. Has never been
pumped dry.

5. If used for irrigation, give the acreage and descriptive
of the lands to which water has been applied and name
of the owner thereof.....

Section 25, T. 33 N., R. 18 W.M.M.
indicate point of appropriation
and place of use, if possible.
Each small square represents 5
acres.

The means of withdrawing such water from the ground and
the location of each well or other means of withdrawal
..... 1 1/2" jet pump, with 1/2 HP electric motor

The date of commencement and completion of the construction of the well, wells, or
other works for withdrawal of groundwater..... 1958

The depth of water table..... 20 ft. below surface

So far as it may be available, the type, size and depth of each well or the general
specifications of any other works for the withdrawal of groundwater.....
90 feet deep, steel casing, 8" diameter

The estimated amount of groundwater withdrawn each year..... 100,000 gal. per yr.

The log of formation encountered in the drilling of each well if available.....

Such other information of a similar nature as may be useful in carrying out the policy
of this act, including reference to book and page of any county record.....

Signature of Owner Harold N. Haugen

STATE OF MONTANA)
County of Blaine) ss.
Harold N. Haugen

Date December 30, 1963

..... having first been duly sworn, depose and say
that he is of lawful age and is the appropriator and claimant of the
order and water right mentioned in the foregoing declaration of vested groundwater
rights and the person whose name is subscribed thereto, as the appropriator and
claimant, that he knows the contents of said foregoing notice and that the
matters and things therein stated are true.

252025
252025

STATE OF MONTANA
County of Blaine

FILED FOR RECORD THIS 30 DAY
OF December A.D. 1963
AT 2:37 O'CLOCK P.M.

Carle P. Magnus COUNTY CLERK
Esther Sheet DEPUTY

OFF 22

G

Approved Stock Form - State Engineer, Helena, Montana - 42234

File No.

33-18
Well No. 1, Sec 26, T33R18
Well No. 2, Sec 26, T33R18
County Blaine

DUPLICATE

STATE OF MONTANA
ADMINISTRATOR OF GROUNDWATER CODE
OFFICE OF STATE ENGINEER

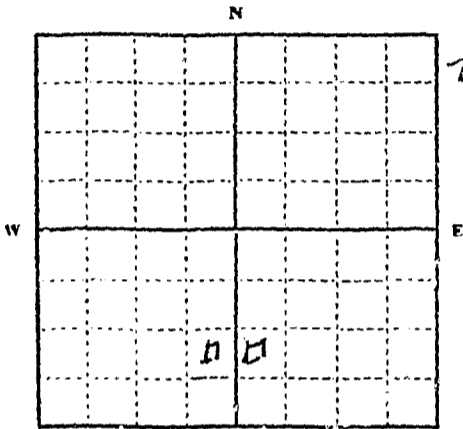
R
DEC 30 1963
STATE ENGINEER

Declaration of Vested Groundwater Rights

(Under Chapter 237, Montana Session Laws, 1961)

1. Mark Hagen, of Blaine Chinook
(Name of Appropriator) (Address) (Town)

County of Blaine State of Mont.
have appropriated groundwater according to the Montana laws in effect prior to January 1, 1962, as follows:



S.W. 1/4 Sec 26 T33 R18
S.E. 1/4 Sec 26 T33 R18

Indicate point of appropriation and place of use, if possible. Each small square represents 10 acres.

2. The beneficial use on which the claim is based well no. house hotel no. 2 time stock

3. Date or approximate date of earliest beneficial use; and how continuous the use has been 1890 - no. 2 - 1940

4. The amount of groundwater claimed (in miner's inches or gallons per minute) 10 gal per minute no. 2

5. If used for irrigation, give the acreage and description of the lands to which water has been applied and name of the owner thereof none - no. 2 - none

6. The means of withdrawing such water from the ground and the location of each well or other means of withdrawal sump - no. 2 - none

7. The date of commencement and completion of the construction of the well, wells, or other works for withdrawal of groundwater 1890 no. 1940

8. The depth of water table 20 ft no. 2. 20 ft

9. So far as it may be available, the type, size and depth of each well or the general specifications of any other works for the withdrawal of groundwater 30" x 20 ft no. 2. 30" x 20"

10. The estimated amount of groundwater withdrawn each year 3600 no. 2-3600

11. The log of formations encountered in the drilling of each well if available none - no - none

12. Such other information of a similar nature as may be useful in carrying out the policy of this act, including reference to book and page of any county record none - no. 2 - none

Signature of Owner Mark Hagen
Date 12-18-63

Three copies to be filed by the owner with the County Clerk and Recorder of the county in which the well is located.

Please answer all questions. If not applicable, so state, otherwise the form will be returned.

Original to the County Clerk and Recorder; Duplicate to the State Engineer; Triplicate to the Montana Bureau of Mines and Geology, and Quadruplicate for the Appropriator.

13806

251862

STATE OF MONTANA
County of Blaine

FILED FOR RECORD THIS 20 DAY
OF December A. D. 1963
AT 3:15 O'CLOCK P. M.

Caro L. Musgrove
COUNTY CLERK

DEPUTY
200

File No.

T. 33 R. 17

DUPLICATE

County Blaine

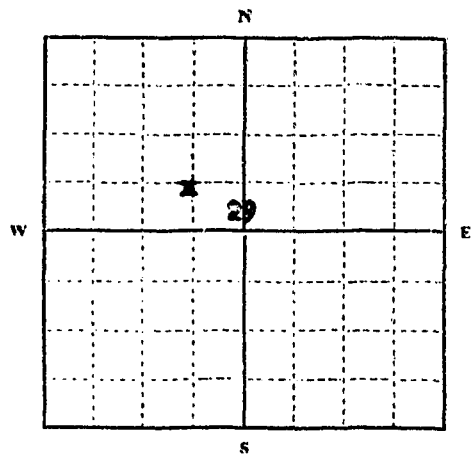
STATE OF MONTANA
ADMINISTRATOR OF GROUNDWATER CODE
OFFICE OF STATE ENGINEER

DEC 15 1963

Declaration of Vested Groundwater Rights
(Under Chapter 237, Montana Session Laws, 1961)

1. Loretta Roberts, of Lehman
(Name of Appropriator) (Address) (Town)

County of Blaine State of Montana
have appropriated groundwater according to the Montana laws in effect prior to January 1, 1962, as follows:



SE 1/4 NW 29 T. 33 R. 18
Sec. T. R.

Indicate point of appropriation and place of use, if possible. Each small square represents 10 acres.

2. The beneficial use on which the claim is based.....
Stock and household use

3. Date or approximate date of earliest beneficial use; and how continuous the use has been.....
Approx 1900

4. The amount of groundwater claimed (in miner's inches or gallons per minute).....
10 to 15 gallon per minute

5. If used for irrigation, give the acreage and description of the lands to which water has been applied and name of the owner thereof.....
no

6. The means of withdrawing such water from the ground and the location of each well or other means of withdrawal.....
Electric Pump

7. The date of commencement and completion of the construction of the well, wells, or other works for withdrawal of groundwater.....
No information available

8. The depth of water table.....
40 feet

9. So far as it may be available, the type, size and depth of each well or the general specifications of any other works for the withdrawal of groundwater.....
62 feet steel 6 inch casing

10. The estimated amount of groundwater withdrawn each year.....
continuous use

11. The log of formations encountered in the drilling of each well if available.....
None available

12. Such other information of a similar nature as may be useful in carrying out the policy of this act, including reference to book and page of any county record.....

Signature of Owner Loretta L Roberts
Loretta Roberts

Date December 30, 1963

Three copies to be filed by the owner with the County Clerk and Recorder of the county in which the well is located.

Please answer all questions. If not applicable, so state, otherwise the form will be returned.

Original to the County Clerk and Recorder; Duplicate to the State Engineer; Triplicate to the Montana Bureau of Mines and Geology, and Quadruplicate for the Appropriator.

21842

251999

STATE OF MONTANA
County of Blaine

FILED FOR RECORD THIS 30 DAY
OF December A. D. 1963
AT 1:31 O'CLOCK P. M.
Cara L. Muagroue
COUNTY CLERK

FEE 2.00

DEPUTY

GW

File No.

T. 33 R. 17

DUPLICATE

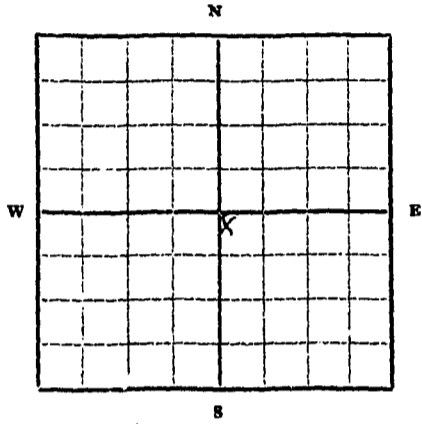
County Blaine

STATE OF MONTANA
ADMINISTRATOR OF GROUNDWATER CODE
OFFICE OF STATE ENGINEER

Declaration of Vested Groundwater Rights
(Under Chapter 237, Montana Session Laws, 1961)

RECEIVED
JAN 6 1962

1. James K. Nemeth of Johnson
(Name of Appropriator) (Address) (Town)
County of _____ State of Montana
have appropriated groundwater according to the Montana laws in effect prior to January 1, 1962, as follows:



N.W. 1/4 S.E. Sec. 29, T. 33, R. 17

Indicate point of appropriation and place of use, if possible. Each small square represents 10 acres.

2. The beneficial use on which the claim is based Stockwater and for garden and lawn

3. Date or approximate date of earliest beneficial use; and how continuous the use has been 1951 was the date water was first used.

4. The amount of groundwater claimed (in miner's inches or gallons per minute) 30 gallons per minute

5. If used for irrigation, give the acreage and description of the lands to which water has been applied and name of the owner thereof

6. The means of withdrawing such water from the ground and the location of each well or other means of withdrawal Pressure pump

7. The date of commencement and completion of the construction of the well, wells, or other works for withdrawal of groundwater Completed 27, 1951

8. The depth of water table 17 ft.

9. So far as it may be available, the type, size and depth of each well or the general specifications of any other works for the withdrawal of groundwater This is a driven well. One inch diameter. The total depth is 33 ft.

10. The estimated amount of groundwater withdrawn each year 150,000 gallons per year

11. The log of formations encountered in the drilling of each well if available Not available

12. Such other information of a similar nature as may be useful in carrying out the policy of this act, including reference to book and page of any county record.

Signature of Owner James K. Nemeth
Date December 27, 1963

Three copies to be filed by the owner with the County Clerk and Recorder of the county in which the well is located.

Please answer all questions. If not applicable, so state, otherwise the form will be returned.

Original to the County Clerk and Recorder; duplicate to the State Engineer; Triplicate to the School of Mines and Quadruplicate for the Appropriator.

251986

STATE OF MONTANA
County of Blaine

FILED FOR RECORD THIS 30 DAY
OF December A. D. 1963
AT 11:00 O'CLOCK A. M.
Caro L. Musgrave
COUNTY CLERK

FEE 2⁰⁰

DEPUTY

GW

File No.

T. 33 R. 18

DUPLICATE

County

STATE OF MONTANA
ADMINISTRATOR OF GROUNDWATER CODE
OFFICE OF STATE ENGINEER

RECEIVED
JAN 6 1964
STATE ENGINEER

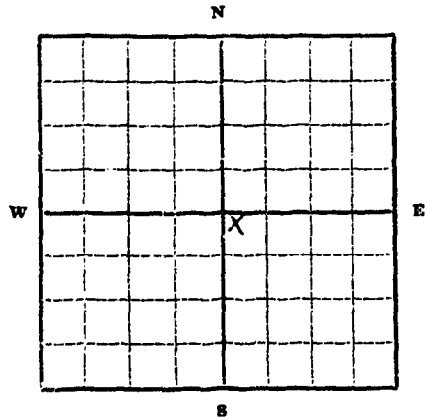
Declaration of Vested Groundwater Rights

(Under Chapter 237, Montana Session Laws, 1961)

1. James R. Monte of Liberman
(Name of Appropriator) (Address) (Town)

County of Granite State of Montana

have appropriated groundwater according to the Montana laws in effect prior to January 1, 1962, as follows:



NW 1/4 SE Sec. 29 T. 33 R. 18

Indicate point of appropriation and place of use, if possible. Each small square represents 10 acres.

2. The beneficial use on which the claim is based water for household purposes

3. Date or approximate date of earliest beneficial use; and how continuous the use has been 1949

4. The amount of groundwater claimed (in miner's inches or gallons per minute) 40 gallons per minute

5. If used for irrigation, give the acreage and description of the lands to which water has been applied and name of the owner thereof

6. The means of withdrawing such water from the ground and the location of each well or other means of withdrawal Personal Pump

7. The date of commencement and completion of the construction of the well, wells, or other works for withdrawal of groundwater Sept 20, 1949

8. The depth of water table 12 ft

9. So far as it may be available, the type, size and depth of each well or the general specifications of any other works for the withdrawal of groundwater 1 1/2 inch diameter, 20 ft deep, hand pump. Total depth is 24 ft.

10. The estimated amount of groundwater withdrawn each year 100,000 gal. per year

11. The log of formations encountered in the drilling of each well if available Not available

12. Such other information of a similar nature as may be useful in carrying out the policy of this act, including reference to book and page of any county record

Signature of Owner James R. Monte

Date Dec 29, 1963

Three copies to be filed by the owner with the County Clerk and Recorder of the county in which the well is located.

Please answer all questions. If not applicable, so state, otherwise the form will be returned.

Original to the County Clerk and Recorder; duplicate to the State Engineer; Triplicate to the School of Mines and Quadruplicate for the Appropriator.

21828

251985

STATE OF MONTANA
County of Blaine

FILED FOR RECORD THIS 30 DAY

OF December A. D. 1963

AT 10:45 O'CLOCK A. M.

Cora L. Newgrove
COUNTY CLERK

200 DEPUTY

GW

File No.

T. 33 R. 18

DUPLICATE

County

STATE OF MONTANA
ADMINISTRATOR OF GROUNDWATER CODE
OFFICE OF STATE ENGINEER

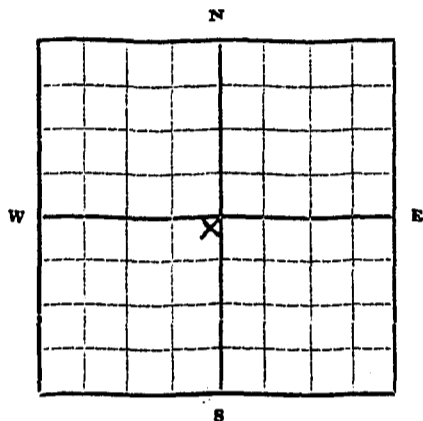
Declaration of Vested Groundwater Rights

(Under Chapter 237, Montana Session Laws, 1961)

1962
1962

1. School District 41, of Lohman
(Name of Appropriator) (Address) (Town)

County of Blaine State of Montana
have appropriated groundwater according to the Montana laws in effect prior to January 1, 1962, as follows:



NE 1/4 SW Sec. 29 T. 33 R. 18

Indicate point of appropriation and place of use, if possible. Each small square represents 10 acres.

2. The beneficial use on which the claim is based water for drinking and rest rooms.

3. Date or approximate date of earliest beneficial use; and how continuous the use has been August 11, 1956

4. The amount of groundwater claimed (in miner's inches or gallons per minute) 20 gallons per minute

5. If used for irrigation, give the acreage and description of the lands to which water has been applied and name of the owner thereof

6. The means of withdrawing such water from the ground and the location of each well or other means of withdrawal Pressure Pump

7. The date of commencement and completion of the construction of the well, wells, or other works for withdrawal of groundwater August 9, 1956 started drilling and completed August 11, 1956

8. The depth of water table 27 ft.

9. So far as it may be available, the type, size and depth of each well or the general specifications of any other works for the withdrawal of groundwater This is a drilled well. It has a 6 inch casing down to a depth of 27 ft.

10. The estimated amount of groundwater withdrawn each year 50,000 gallons per year.

11. The log of formations encountered in the drilling of each well if available

12. Such other information of a similar nature as may be useful in carrying out the policy of this act, including reference to book and page of any county record

Signature of Owner James A. Nemeth
Chairman of Board of Trustees School Dist.
Date Dec. 28, 1963

Three copies to be filed by the owner with the County Clerk and Recorder of the county in which the well is located.

Please answer all questions. If not applicable, so state, otherwise the form will be returned.

Original to the County Clerk and Recorder; duplicate to the State Engineer; Triplicate to the School of Mines and Quadruplicate for the Appropriator.

251 984

STATE OF MONTANA
County of Blaine

FILED FOR RECORD THIS 30

OF December A.

AT 10:40 O'CLOCK A.M.

Cora L. Muesel

COUNTY

PER 200

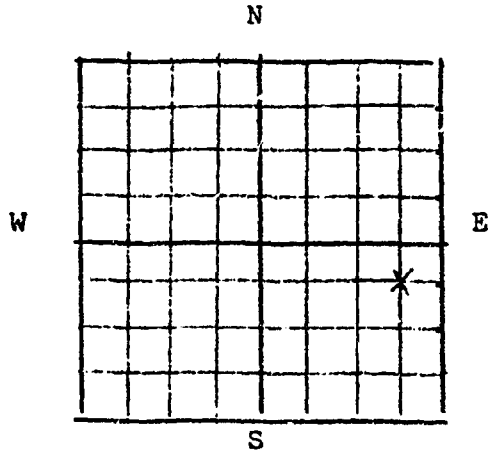
GW-4
FILE NO. _____

TWP 33 RGE 18
COUNTY Blaine

STATE OF MONTANA
ADMINISTRATOR OF GROUNDWATER CODE
OFFICE OF STATE ENGINEER

DECLARATION OF VESTED GROUNDWATER RIGHTS
(Under Chapter 237, Montana Session Laws, 1961)

1. Melvin A. Carlson
Anna R. Carlson, of 706 13th St Haure
(Name of Appropriator) (Address) (Town)
County of Blaine, State of Montana
Have appropriated groundwater according to the Montana laws in effect prior to Jan. 1, 1962 as follows:



NE SE $\frac{1}{4}$ Sec 33 T 33 R 18

Indicate point of appropriation and place of use, if possible. Each small square represents 10 acres.

2. The beneficial use on which the claim is based Household, Farm Animals, Irrigation
3. Date or approximate date of earliest beneficial use; and how continuous the use has been 1951 Continuous since 1958
since 1959
4. The amount of groundwater claimed (in miner's inches or gallons per minute) Unknown
5. If used for irrigation, give the acreage and description of the lands to which water has been applied and name of the owner thereof Not used for irrigation
6. The means of withdrawing such water from the ground and the location of each well or other means of withdrawal Electrical pump
7. The date of commencement and completion of the construction of the well, wells, or other works for withdrawal of groundwater 1951 1958
1959 three sandpoints
8. The depth of water table 18 ft
9. So far as it may be available, the type, size and depth of each well or the general specifications of any other works for the withdrawal of groundwater Three
are all 18 ft sandpoints
10. The estimated amount of groundwater withdrawn each year approximately 50,000 gal.
11. The log of formations encountered in the drilling of each well if available Should know, these are sandpoint
12. Such other information of a similar nature as may be useful in carrying out the policy of this act, including reference to book and page of any county record Should not know

Signature of Owner Melvin A. Carlson
Anna R. Carlson
Date Dec 27 1963

Three copies to be filed by the owner with the County Clerk & Recorder of the County in which the well is located.

PLEASE ANSWER ALL QUESTIONS. IF NOT APPLICABLE, SO STATE, OTHERWISE THE FORM WILL BE RETURNED.

Original to the County Clerk & Recorder; duplicate to the State Engineer; Triplicate to the School of Mines and Quadruplicate for the Appropriator.

252052

STATE OF MONTANA
County of Blaine

FILED FOR RECORD THIS 30 DAY

OF December A. D. 1963

AT 4:00 O'CLOCK P. M.

Cora L. Musgrave
COUNTY CLERK

200

DEPUTY

File No.

T. 33 R. 18

DUPLICATE

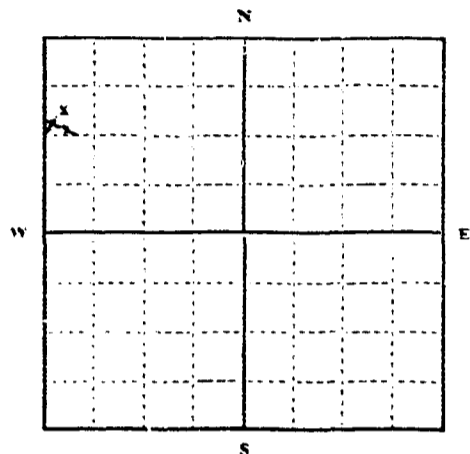
County. Blaine

STATE OF MONTANA
ADMINISTRATOR OF GROUNDWATER CODE
OFFICE OF STATE ENGINEER

Declaration of Vested Groundwater Rights

(Under Chapter 237, Montana Session Laws, 1961)

I, Harry L. Burns of Chinook
(Name of Appropriator) (Address) (Town)
County of Blaine State of Montana
have appropriated groundwater according to the Montana laws in effect prior to January 1, 1962, as follows:



NW 1/4 Sec 33 T33N R18 E.

Indicate point of appropriation and place of use, if possible. Each small square represents 10 acres.

2. The beneficial use on which the claim is based. watering livestock, domestic use for dwelling and irrigation
3. Date or approximate date of earliest beneficial use; and how continuous the use has been. April 1st, 1947 use has been continuous since said date
4. The amount of groundwater claimed (in miner's inches or gallons per minute). 200 gallons per minute
5. If used for irrigation, give the acreage and description of the lands to which water has been applied and name of the owner thereof. one acre of garden and lawn
6. The means of withdrawing such water from the ground and the location of each well or other means of withdrawal. electric motor and suction pump; wells are within 400 feet or less of each other; located on corners of a triangle as indicated on map
7. The date of commencement and completion of the construction of the well, wells, or other works for withdrawal of groundwater. commenced about March 20, 1947 and completed by April 1, 1947
8. The depth of water table. 42 feet at two wells and 26 feet at third well
9. So far as it may be available, the type, size and depth of each well or the general specifications of any other works for the withdrawal of groundwater. all wells drilled; two to depth of 42 feet, one to depth of 26 feet; pump jacks on 2" pipe used; electric motors on each well
10. The estimated amount of groundwater withdrawn each year. 500,000 gallons
11. The log of formations encountered in the drilling of each well if available. not available
12. Such other information of a similar nature as may be useful in carrying out the policy of this act, including reference to book and page of any county record. none except that one well has been in continuous use for domestic household use since 1891

Signature of Owner Harry L. Burns
Date Dec. 30, 1963

Three copies to be filed by the owner with the County Clerk and Recorder of the county in which the well is located.

Please answer all questions. If not applicable, so state, otherwise the form will be returned.

Original to the County Clerk and Recorder; duplicate to the State Engineer; Triplicate to the Montana Bureau of Mines and Geology, and Quadruplicate for the Appropriator.

252134

STATE OF MONTANA
County of Blaine

FILED FOR RECORD THIS 31 DAY
OF December A. D. 1963

AT 4:55 P.M.

Carl P. Mungar
COUNTY CLERK

Lothar Sheet
DEPUTY

FEE 2.00

File No. _____

T33N R18E 33

SEXTUPLICATE

County BLAINE

Top of Ground
(Elev. above sea level _____)

10 brown sand
33 blue sandy clay
36 1/2 gravel and water

STATE OF MONTANA
ADMINISTRATOR OF GROUNDWATER CODE
OFFICE OF STATE ENGINEER

Notice of Completion of Groundwater Appropriation by Means of Well

(Under Chapter 237, Montana Session Laws, 1961)

Owner TOM BURNS Address CHINOOK, MONTANA

Driller SIMPSON DRILLING CO. Address MALTA, MONTANA

Date of Notice of appropriation of ground water _____

Date well started SEPT. 18 1967 Date Completed SEPT. 20 1967

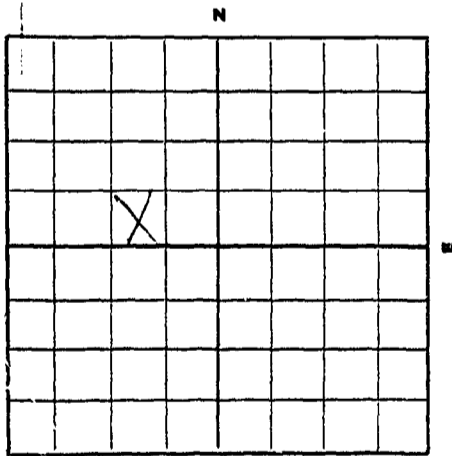
Type of well DRILLED Equipment used CABLE TOOLS
(dug, driven, bored or Churn, drill, rotary or drilled) other)

Doc. No. 268494
Filed for record
this 3rd day of February
A. D. 19 72, at 4:43
o'clock P.M.

Water use: Domestic Municipal Stock Irrigation
Industrial Drainage Other

Indicate on the diagram the character and thickness of the different strata met with in drilling, such as soil, clay, shale, gravel, rock or sand, etc. Show depth at which water is encountered, thickness and character of water-bearing strata and height to which the water rises in the well.

Size of Drilled Hole	Size and Weight of Casing	From (Feet)	To (Feet)	PERFORATIONS		
				Kind Size	From (Feet)	To (Feet)
5 1/2"	5" 15 L.B.S.	1'A.G.	36 1/2'			



NW 1/4 NW Sec. 33 T33R18E
Indicate location of well and place of use, if possible. Each small square represents 10 acres.

Static Water Level for non-flowing well 12 feet.

Shut-in Pressure for Flowing Well _____

Pumping Water Level 16 feet at 12 gal. per minute.

Discharge in gal. per min. of flowing well _____

How Tested BAIL ER

Length of Test 2 HOURS

Remarks: (Gravel packing, cementing, packers, type of shutoff, location of place of use of groundwater if not at well, and any other similar pertinent information, including number of acres irrigated, if used for irrigation) _____

15

Driller's License Number

Justin Jacobson
Driller's Signature

This form to be prepared by driller, and three copies to be filed by the owner with the County Clerk and Recorder in the county in which the well is located.

Please answer all questions. If not applicable, so state, otherwise the form will be returned.

Original to the County Clerk and Recorder; duplicate to the State Engineer; Triplicate to the School of Mines and Quadruplicate for Appropriator.

49,832

Original to the County Clerk and Recorder, duplicate to the State Engineer; Duplicate to the School of Mines and Geographical Institute for Appropriation.

Please answer all questions. If not applicable, so state, otherwise the form will be returned.

This form to be prepared by driller and three copies to be filed by the owner with the County Clerk and Recorder in the county in which the well is located.

[Signature]
Deputy Registrar
12

Show exact depth of bottom.

307

STATE OF MONTANA
County of Blaine
Filed for record this 3 Day
of February A. D. 19 22
At 4.43 P. M.

[Signature]
County Clerk
Deputy

Fee 2.00

268434
268491

SOLE
OWNER
Name of well
Indicate location of well

[Signature]
S. HONEY
WELL NO.

2 1/2" by 11" P.E.S. J.W.C. 3071

A. D. 18
Filed for record
Doc. No.

DRILLER
SIMPSON DRILLING CO.
OPERATOR
TOM BARRIE

WELLS
WALLEN'S
GILMORE'S

File No. _____

RECEIVED

T. 33NR 18E 33

DUPLICATE

County BLAIN

Top of Ground _____
 (Elev. above sea level _____)

8 brown sand
 31 blue sandy clay
 33 blue sand
 33 gravel and water

STATE OF MONTANA
 ADMINISTRATOR OF GROUNDWATER CODE
 OFFICE OF STATE ENGINEER

Notice of Completion of Groundwater
 Appropriation by Means of Well

(Under Chapter 237, Montana Session Laws, 1961)

Owner TOM BURNS Address CHINOOK, MONTANA

Driller GILSON DRILLING CO. Address MALTA, MONTANA

Date of Notice of appropriation of ground water _____

Date well started MARCH 12, 1968 Date Completed MARCH 13, 1968

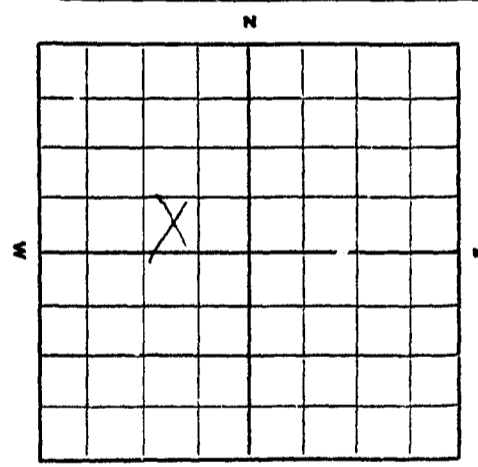
Type of well DRILLED Equipment used CABLE TOOLS
 (dug, driven, bored or Churn, drill, rotary or
 drilled) other)

Doc. No. 268492
 Filed for record
 this 3rd day of February
 A. D. 1972, at 4:41
 o'clock P.M.

Water use: Domestic Municipal Stock Irrigation
 Industrial Drainage Other

Indicate on the diagram the character and thickness of the different strata met with in drilling, such as soil, clay, shale, gravel, rock or sand, etc. Show depth at which water is encountered, thickness and character of water-bearing strata and height to which the water rises in the well.

Size of Drilled Hole	Size and Weight of Casing	From (Feet)	To (Feet)	PERFORATIONS		
				Kind Size	From (Feet)	To (Feet)
7 1/2	6 5/8 19 LBS 1" A.G.		33			



NW 1/4 Sec. 33 T. 33 R. 18 E
 Indicate location of well and place of use, if possible. Each small square represents 10 acres.

Static Water Level for non-flowing well _____ feet.
12
 Shut-in Pressure for Flowing Well _____
 Pumping Water Level 38 feet
 at 12 gal. per minute.
 Discharge in gal. per min. of flowing well _____

How Tested BAILER
 Length of Test 2 HOURS
 Remarks: (Gravel packing, cementing, packers, type of shutoff, location of place of use of groundwater if not at well, and any other similar pertinent information, including number of acres irrigated, if used for irrigation) _____

Show exact depth of bottom.

Driller's License Number 15

Driller's Signature [Signature]

This form to be prepared by driller, and three copies to be filed by the owner with the County Clerk and Recorder in the county in which the well is located.

Please answer all questions. If not applicable, so state, otherwise the form will be returned.

Original to the County Clerk and Recorder; duplicate to the State Engineer; Triplicate to the School of Mines and Quadruplicate for Appropriator.

49,831

File No. _____

RECEIVED

T. 33NR 18E 33

DUPLICATE

FEB 8 1972

County BLAINE

Top of Ground

(Elev. above sea level)

8 brown sand
 21 blue sandy clay
 32 blue sand
 33 gravel and water

MONTANA DEPARTMENT OF NATURAL RESOURCES AND CONSERVATION

STATE OF MONTANA ADMINISTRATOR OF GROUNDWATER CODE OFFICE OF STATE ENGINEER

Notice of Completion of Groundwater Appropriation by Means of Well

(Under Chapter 237, Montana Session Laws, 1961)

Owner TOM BURNS Address CENOCOK, MONTANA

Driller SIMPSON DRILLING CO. Address MALTA, MONTANA

Date of Notice of appropriation of ground water _____

Date well started MARCH 12 1968 Date Completed MARCH 13 1968

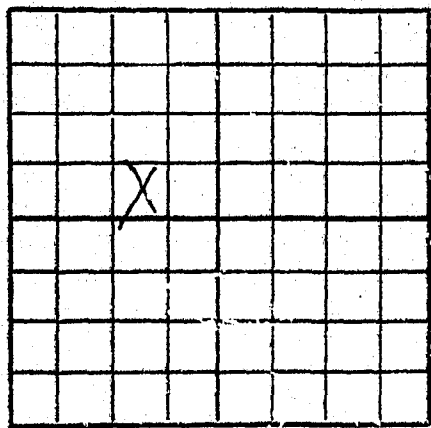
Doc. No. 268492
 Filed for record
 this 3rd day of February
 A. D. 1972, at 4:41
 o'clock P.M.

Type of well DRILLED Equipment used CASE & TOOLS
 (dug, driven, bored or Churn, drill, rotary or
 drilled) other)

Water use: Domestic Municipal Stock Irrigation
 Industrial Drainage Other

Indicate on the diagram the character and thickness of the different strata met with in drilling, such as soil, clay, shale, gravel, rock or sand, etc. Show depth at which water is encountered, thickness and character of water-bearing strata and height to which the water rises in the well.

Size of Drilled Hole	Size and Weight of Casing	From (Feet)	To (Feet)	PERFORATIONS		
				Kind Size	From (Feet)	To (Feet)
7 1/2	6 5/8 19 LBS	14	A.G.	33		



Indicate location of well and place of use, if possible. Each small square represents 10 acres.

Static Water Level for non-flowing well _____ feet
 Shut-in Pressure for Flowing Well _____ feet
 Pumping Water Level _____ feet
 at _____ gal. per minute.
 Discharge in gal. per min. of flowing well _____

How Tested _____
 Length of Test _____ HOURS
 Remarks: (Gravel packing, cementing packers, type of shutoff, location of place of use of groundwater if not at well, and any other similar pertinent information including number of acres irrigated, if used for irrigation)

Driller's License Number 15

[Signature]
Driller's Signature

Show exact depth of bottom.

This form to be prepared by driller, and three copies to be filed by the owner with the County Clerk and Recorder in the county in which the well is located.

Please answer all questions. If not applicable, so state, otherwise the form will be returned.

Original to the County Clerk and Recorder; duplicate to the State Engineer; Triplicate to the School of Mines and Quaduplicate for Appropriator.

49,831

268492

268492

STATE OF MONTANA }
County of Elaine }

Filed for record this 3 Day
of February A. D. 1922
At 4:41 O'Clock P.M.

Walter J. Schmidt County Clerk
Deputy

Fee 3.00

County BLAINE

STATE OF MONTANA
ADMINISTRATOR OF GROUNDWATER CODE
MONTANA WATER RESOURCES BOARD

NOTICE OF COMPLETION OF GROUNDWATER
APPROPRIATION BY MEANS OF WELL

Developed after January 1, 1962

(Under Chapter 237 Montana Session Laws, 1961, as amended)

This form to be prepared by driller, and three copies to be filed by the owner with the County Clerk and Recorder in the county in which the well is located, last copy to be retained by driller.

Please answer all questions. If not applicable, so state, otherwise the form may be returned.

Owner BEAR CREEK HEREFORD RANCH
TOM BURNS
Address Box 54
CHINOOK, MONTANA
Date well started 8/22/71
completed 8/24/71

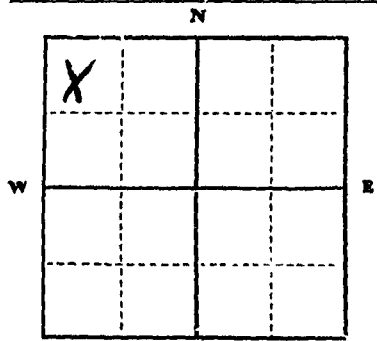
For Administrator's Use
File <u>268493</u>
<u>Feb. 3, 1972 4:42 p.m.</u>
GW 1

Type of well DRILLED
(Dug, driven, bored or drilled)
Equipment used CABLE TOOL RIG
(Churn drill, rotary or other)
Water Use: Domestic Municipal Stock Irrigation
Industrial Drainage Other * Garden/Lawn

*Describe
USE: If used for irrigation, industrial, drainage or other. Explain, state number of acres and location or other data (i.e. Lot, Block and Addition).

ESTIMATED ANNUAL WITHDRAWAL 1,825,000 gal.

Size of Drilled Hole	Size and Weight of Casing	From (Feet)	To (Feet)	PERFORATIONS		
				Kind Size	From (Feet)	To (Feet)
<u>8 5/8</u>		<u>0</u>	<u>15</u>			
<u>6 5/8</u>	<u>6 5/8 O.D. (219 MM) BLACK STEEL</u>	<u>2 FEET ABOVE GROUND LEVEL</u>	<u>29</u>	<u>NO PERFORATIONS. WATER COMING IN THRU BOTTOM OF DRIVE SHAFT AT 29 FT. LEVEL</u>		



NW 1/4 NW 1/4 Sec. 23
T. 33 N. R. 18 E.

INDICATE LOCATION OF WELL AND PLACE OF USE, IF POSSIBLE. EACH SMALL SQUARE REPRESENTS 40 ACRES.

Driller's Signature Herbert Zreien
Driller's Address 1173 6th St. No.
Blaine, Montana LICENSE NO. 46

DRILLER'S LOG

Indicate the character, color, thickness of strata such as soil, clay, sand, gravel, shale, sandstone, etc. Show depth at which water is found and height to which water rises in well.

Top of Ground (Elev. above sea level)		
From (Feet)	To (Feet)	
<u>0 to 2</u>		<u>SANDY SOIL</u>
<u>5</u>		<u>SANDY & SILTY BROWN CLAY - SOME GRAVEL</u>
<u>18</u>		<u>BROWN SAND - SOME LARGE GRAVEL - WATER</u>
<u>17</u>		<u>SILTY GREY CLAY - SOFT</u>
<u>18</u>		<u>SAND & GRAVEL - WATER - APPROX. 3.6 GPM</u>
<u>23</u>		<u>SANDY & SILTY BROWN CLAY</u>
<u>25 1/2</u>		<u>SAND & GRAVEL - WATER - APPROX. 5 GPM</u>
<u>27</u>		<u>BROWN SILTY SAND</u>
<u>27</u>		<u>BROWN SAND & GRAVEL - WATER - APPROX. 10 GPM (CASED OFF TEMPORARILY)</u>
<u>30</u>		<u>BROWN SAND & CLAY MIX</u>
<u>32</u>		<u>GREY CLAY</u>
<u>34</u>		<u>WEATHERED GREY SHALE</u>
<u>35</u>		<u>SANDY BLUE-GREY SHALE</u>
<u>42</u>		<u>BLUE-GREY SHALE</u>
		<u>WELL BACKFILLED WITH GRAVEL FROM 42 FT. LEVEL BACK TO 29 FT. LEVEL</u>
		<u>SAND & GRAVEL NEAR FROM 27-29 FEET DEVELOPED FROM 10 GPM TO EXCESS OF 15 GPM</u>

Static water level 5.5 ft.*
Pumping water level 23 ft.*
at 14 gallons per minute, measured 90 minutes after pumping began.

*Measured from ground level.
Well developed by BOILER & PUMP for 4 hours.
Power ELECTRIC Pump 1/4 HP
Remarks: (Gravel packing, cementing, packers, type of shutoff) WELL

ENLARGED 4 3/8" TEMPORARY SHUT-OFF CASING INSTALLED TO 15 FT. UPON COMPLETION OF WELL, CASING WAS PLACED FROM 15 FT. BACK TO 10 FT & 3 1/2" CASING PULLED OUT

29 Show exact depth of bottom

49833

268493

STATE OF MONTANA
County of Elaine
Filed for record this 3 Day
of February A. D. 1972
At 4:42 O'Clock P. M.

Lucille J. Oelmeke
County Clerk
Deputy

Fee 2.00

File No.

T 33 R 18

DUPLICATE

County Blaine

STATE OF MONTANA
ADMINISTRATOR OF GROUNDWATER CODE
OFFICE OF STATE ENGINEER 6 1964

Top of Ground
(Elev. above sea level.....)

Notice of Completion of Groundwater
Appropriation by Means of Well

(Under Chapter 237, Montana Session Laws, 1961)

Owner Gay Stearns Address Chinook

Driller..... Address.....

Date of Notice of Appropriation of Groundwater.....

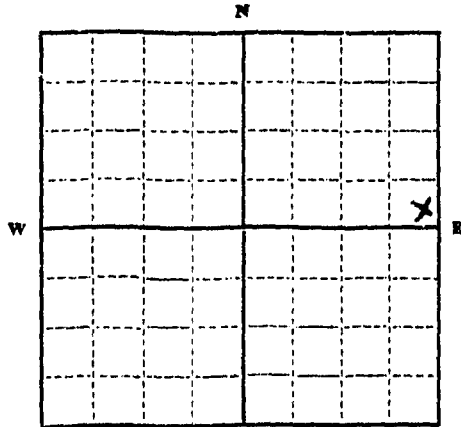
Date well started Oct. -1963 Date Completed Oct 1963

Type of well Dug Equipment Used Other
(dug, driven, bored or drilled) (Churn, drill, rotary or other)

Water Use: Domestic Municipal Other Irrigation
Industrial Drainage Stock

Indicate on the diagram the character and thickness of the different strata met with in drilling, such as soil, clay, shale, gravel, rock or sand, etc. Show depth at which water is encountered, thickness and character of water-bearing strata and height to which water rises in the well.

Size of Drilled Hole	Size and Weight of Casing	From (Feet)	To (Feet)	PERFORATIONS		
				Kind Size	From (Feet)	To (Feet)
30"	30" Culvert					



SE 1/4 Sec. 35 T. 33 R. 18

Indicate location of well and place of use, if possible. Each small square represents 10 acres.

Show exact depth of bottom.

Static Water Level for non-flowing Well..... 5 feet feet.

Shut-in Pressure for Flowing Well.....

Pumping Water Level..... 5 ft feet at 10 gal. per minute.

Discharge in gal. per min. of flowing well.....

How Tested..... Length of Test.....

Remarks: (Gravel packing, cementing, packers, type of shutoff, location of place of use of groundwater if not at well, and any other similar pertinent information, including number of acres irrigated, if used for irrigation).....

Driller's License Number

Driller's Signature

This form to be prepared by driller, and three copies to be filed by the owner with the County Clerk and Recorder in the county in which the well is located.

Please answer all questions. If not applicable, so state, otherwise the form will be returned.

Original to the County Clerk and Recorder; duplicate to the State Engineer; Triplicate to the Montana Bureau of Mines and Geology and Quadruplicate for the Appropriator.

252150

STATE OF MONTANA
County of Blaine

FILED FOR RECORD THIS 31 DAY
OF December A. D. 19 63
AT 4:55 O'CLOCK P. M.

Cora R. Mungre
COUNTY CLERK
Esther Sheet
DEPUTY

FRE 2-1

File No.

T. 23 R. 195

TRIPPLICATE

County Blaine

STATE OF MONTANA
ADMINISTRATOR OF GROUNDWATER CODE
OFFICE OF STATE ENGINEER

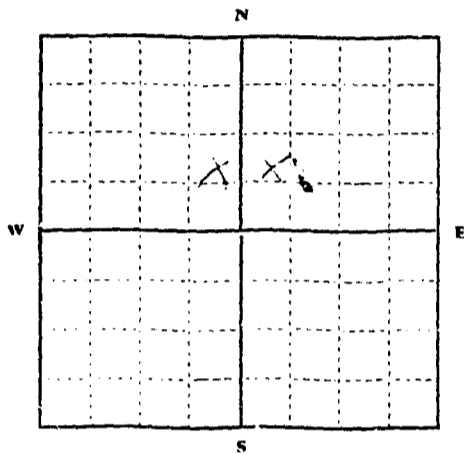
RECEIVED
DEC 4 1963

Declaration of Vested Groundwater Rights

(Under Chapter 237, Montana Session Laws, 1961)

STATE ENGINEER

1. DONALD SNEDECOR, of Box 194 CHINOOK
(Name of Appropriator) (Address) (Town)
County of BLAINE State of MONTANA
have appropriated groundwater according to the Montana laws in effect prior to January 1, 1962, as follows:



1/4 Sec. 9, T. 23, R. 195
Indicate point of appropriation and place of use, if possible. Each small square represents 10 acres.

2. The beneficial use on which the claim is based Stock water for irrigation also for domestic use

3. Date or approximate date of earliest beneficial use; and how continuous the use has been 17th September and

4. The amount of groundwater claimed (in miner's inches or gallons per minute) 1000 GPM

5. If used for irrigation, give the acreage and description of the lands to which water has been applied and name of the owner thereof not used

6. The means of withdrawing such water from the ground and the location of each well or other means of withdrawal cylinder pump at well mouth

7. The date of commencement and completion of the construction of the well, wells, or other works for withdrawal of groundwater date unknown

8. The depth of water table 100 ft + drilled 95 ft dug

9. So far as it may be available, the type, size and depth of each well or the general specifications of any other works for the withdrawal of groundwater 2 1/2 ft dug cylinder pump

10. The estimated amount of groundwater withdrawn each year 1,000,000 gal

11. The log of formations encountered in the drilling of each well if available not available

12. Such other information of a similar nature as may be useful in carrying out the policy of this act, including reference to book and page of any county record

Signature of Owner Donald Snedcor
Date Dec 3, 1963

Three copies to be filed by the owner with the County Clerk and Recorder of the county in which the well is located.

Please answer all questions. If not applicable, so state, otherwise the form will be returned.

Original to the County Clerk and Recorder; Duplicate to the State Engineer; Triplicate to the Montana Bureau of Mines and Geology, and Quadruplicate for the Appropriator.

4165

251392

STATE OF MONTANA
County of Blaine

FILED FOR RECORD THIS 3 DAY
OF Dec A. D. 1963
AT 4 O'CLOCK P. M.
Cora L. Mueser
COUNTY CLERK
Ernest L. Hunt
DEPUTY
FEE 2.00

File No.
DUPLICATE

T. **33** **19**

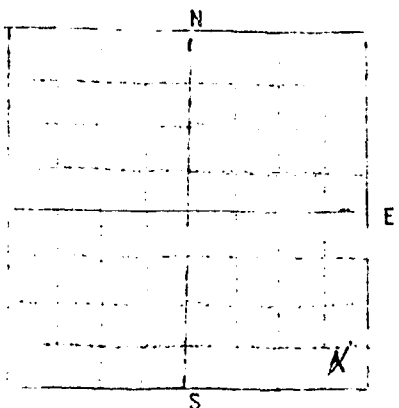
County **Blaine**

STATE OF MONTANA
ADMINISTRATOR OF GROUNDWATER CODE
OFFICE OF STATE ENGINEER

DECLARATION OF VESTED GROUNDWATER RIGHTS
(Under Chapter 237, Montana Session Laws, 1951)

Lucille G. Mook of **Chinook**
(Name of Appropriator) (Address) (Town)

County of **Blaine** State of **Montana**
have appropriated groundwater according to the Montana laws in effect prior to Jan. 1,
1952, as follows:



2. The beneficial use on which the claim is based.....
Household and Stock water

3. Date or approximate date of earliest beneficial use,
and how continuous the use has been.....
August of 1959

4. The amount of groundwater claimed (in miner's inches
or gallons per minute).....
6 gallons per minute

5. If used for irrigation, give the acreage and description
of the lands to which water has been applied and name
of the owner thereof.....

SE 1/4 Sec. **29**, T. **33**, R. **19**.
Indicate point of appropriation
and place of use, if possible.
Each small square represents $\frac{1}{16}$
acres.

The means of withdrawing such water from the ground and
the location of each well or other means of withdrawal.....
Electric motor and pump jack

The date of commencement and completion of the construction of the well, wells, or
other works for withdrawal of groundwater.....
Same as 1.

The depth of water table..... **200 feet**

So far as it may be available, the type, size and depth of each well or the general
specifications of any other works for the withdrawal of groundwater.....
5 1/2 inch casing

The estimated amount of groundwater withdrawn each year. **continuous use**

The log of formation encountered in the drilling of each well if available.....
not available

Such other information of a similar nature as may be useful in carrying out the policy
of this act, including reference to book and page of any county record.....

Signature of Owner **Lucille G. Mook**

STATE OF MONTANA)
County of **Blaine**) ss.
Lucille G. Mook

Date **December 30, 1963**

..... having first been duly sworn, depose and say,
that **she** is of lawful age and..... the appropriator... and claimant... of the
order and water right mentioned in the foregoing declaration of vested groundwater
rights and the person... whose name... subscribed thereto, as the appropriator... and
claimant..., that **she** know... the contents of said foregoing notice and that the
matters and things therein stated are true.

21833

251990
STATE OF MONTANA
County of Blaine
FILED FOR RECORD THIS 30 DAY
OF December A. D. 1963
AT 11:45 O'CLOCK A. M.
Cora L. Musgrave
COUNTY CLERK
DEPUTY
FEE 2.00

File No. _____

T. 33 R. 19

DUPLICATE

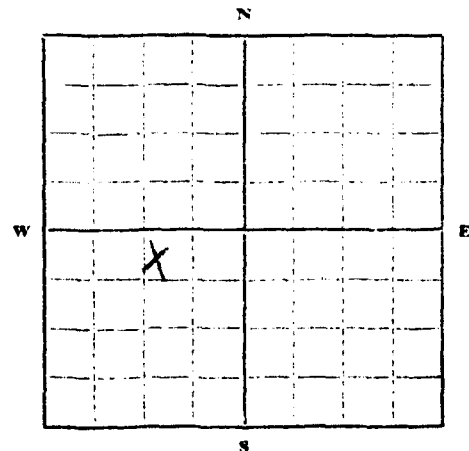
County Blaine

STATE OF MONTANA
ADMINISTRATOR OF GROUNDWATER CODE
OFFICE OF STATE ENGINEER

RECEIVED
JUN 19 1963

Declaration of Vested Groundwater Rights
(Under Chapter 237, Montana Session Laws, 1961)

1. Schelline, H. J. et al of Chinook
(Name of Appropriator) (Address) (Town)
County of Blaine State of Montana
have appropriated groundwater according to the Montana laws in effect prior to January 1, 1962, as follows:



Survey Sec 22 T 33 R 19

Indicate point of appropriation and place of use, if possible. Each small square represents 10 acres.

- 2. The beneficial use on which the claim is based... Stock & Domestic
- 3. Date or approximate date of earliest beneficial use; and how continuous the use has been... Approx 50 years
Little use the past 10 years
- 4. The amount of groundwater claimed (in miner's inches or gallons per minute)... 5 gal
- 5. If used for irrigation, give the acreage and description of the lands to which water has been applied and name of the owner thereof... No
- 6. The means of withdrawing such water from the ground and the location of each well or other means of withdrawal... pump
- 7. The date of commencement and completion of the construction of the well, wells, or other works for withdrawal of groundwater... Approx 50 years ago
- 8. The depth of water table... 25'
- 9. So far as it may be available, the type, size and depth of each well or the general specifications of any other works for the withdrawal of groundwater... 6" casing
- 10. The estimated amount of groundwater withdrawn each year... 100 gal per day
- 11. The log of formations encountered in the drilling of each well if available... Silt
- 12. Such other information of a similar nature as may be useful in carrying out the policy of this act, including reference to book and page of any county record.

Signature of Owner

Hugh J. Schelline
Date June 18, 1963

Three copies to be filed by the owner with the County Clerk and Recorder of the county in which the well is located.

Please answer all questions. If not applicable, so state, otherwise the form will be returned.

Original to the County Clerk and Recorder; duplicate to the State Engineer; Triplicate to the Montana Bureau of Mines and Geology, and Quadruplicate for the Appropriator.

4695

File No.....

T. 33 R. 19

DUPLICATE

County Blaine

STATE OF MONTANA
ADMINISTRATOR OF GROUNDWATER CODE
OFFICE OF STATE ENGINEER

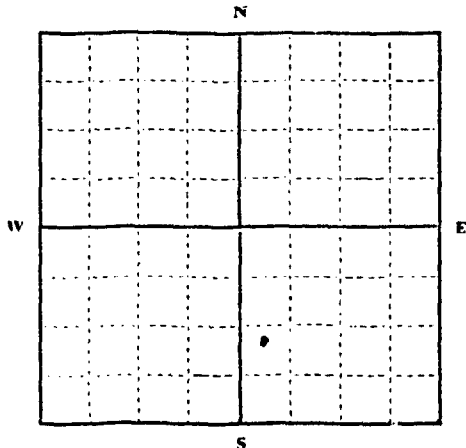
RECEIVED
NOV 12 1963
STATE ENGINEER

Declaration of Vested Groundwater Rights

(Under Chapter 237, Montana Session Laws, 1961)

1. Theodore Jennesskens, of Box 325 Chinook
(Name of Appropriator) (Address) (Town)

County of Blaine State of Montana
have appropriated groundwater according to the Montana laws in effect prior to January 1, 1962, as follows:



SW 1/4 SE Sec. 22 T. 33 R. 19

Indicate point of appropriation and place of use, if possible. Each small square represents 10 acres.

2. The beneficial use on which the claim is based.....
Stock and household

3. Date or approximate date of earliest beneficial use; and how continuous the use has been.....
About 1947

4. The amount of groundwater claimed (in miner's inches or gallons per minute).....

5. If used for irrigation, give the acreage and description of the lands to which water has been applied and name of the owner thereof.....

6. The means of withdrawing such water from the ground and the location of each well or other means of withdrawal.....
Electric pump

7. The date of commencement and completion of the construction of the well, wells, or other works for withdrawal of groundwater.....

8. The depth of water table.....
47

9. So far as it may be available, the type, size and depth of each well or the general specifications of any other works for the withdrawal of groundwater.....

10. The estimated amount of groundwater withdrawn each year.....
360,000 Gall.

11. The log of formations encountered in the drilling of each well if available.....

12. Such other information of a similar nature as may be useful in carrying out the policy of this act, including reference to book and page of any county record.....

Signature of Owner..... Theodore Jennesskens

Date..... 11-6-63

Three copies to be filed by the owner with the County Clerk and Recorder of the county in which the well is located.

Please answer all questions. If not applicable, so state, otherwise the form will be returned.

Original to the County Clerk and Recorder; duplicate to the State Engineer; Triplicate to the Montana Bureau of Mines and Geology, and Quadruplicate for the Appropriator.

251041

STATE OF MONTANA
County of Blaine
FILED FOR RECORD THIS 8 DAY
OF November A. D. 1963
AT 2:00 O'CLOCK P. M.
Caro L. Musgrave
COUNTY CLERK
DEPUTY
200

File No. _____

T 33 R 17 22

DUPLICATE

County Blaine

Top of Ground
(Elev. above sea level _____)

1 clay
7 sandy brown clay
32 sandy blue clay
39 blue sand
43 gravel and water

STATE OF MONTANA
ADMINISTRATOR OF GROUNDWATER CODE
OFFICE OF STATE ENGINEER

Notice of Completion of Groundwater Appropriation by Means of Well

(Under Chapter 237, Montana Session Laws, 1961)

Owner Theodore Jenneskins Address Chinook Montana

Driller Simpson Drilling Co. Address Malta, Montana

Date of Notice of appropriation of ground water _____

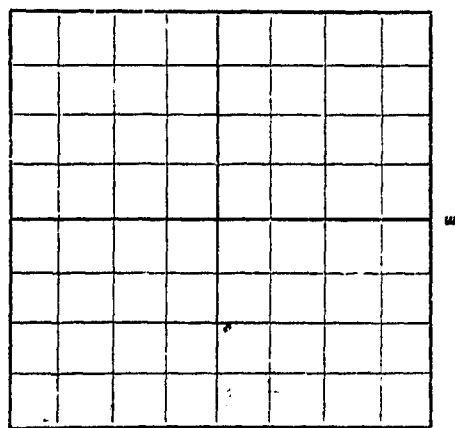
Date well started 10-28-63 Date Completed 11-1-63

Type of well drilled Equipment used cable tools
(dug, driven, bored or Churn, drill, rotary or drilled) other)

Water use: Domestic Municipal Stock Irrigation
Industrial Drainage Other

Indicate on the diagram the character and thickness of the different strata met with in drilling, such as soil, clay, shale, gravel, rock or sand, etc. Show depth at which water is encountered, thickness and character of water-bearing strata and height to which the water rises in the well.

Size of Drilled Hole	Size and Weight of Casing	From (Feet)	To (Feet)	PERFORATIONS		
				Kind Size	From (Feet)	To (Feet)
6"	5" I.D.	pitless	43	3/16	39	43



34 1/4 Sec 22 T 33 R 17
Indicate location of well and place of use, if possible. Each small square represents 10 acres.

43'
Show exact depth of bottom.

Static Water Level for non-flowing well 7 feet.

Shut-in Pressure for Flowing Well _____

Pumping Water Level 11 feet

at 12 gal. per minute.

Discharge in gal. per min. of flowing well _____

How Tested pump

Length of Test 3 hours

Remarks: (Gravel packing, cementing, packers, type of shutoff, location of place of use of groundwater if not at well, and any other similar pertinent information, including number of acres irrigated, if

used for irrigation) _____

15
Driller's License Number

Paul J. Jacobs
Driller's Signature

This form to be prepared by driller, and three copies to be filed by the owner with the County Clerk and Recorder in the county in which the well is located.

Please answer all questions. If not applicable, so state, otherwise the form will be returned.

Original to the County Clerk and Recorder; duplicate to the State Engineer; Triplicate to the School of Mines and Quadruplicate for Appropriator.

6926

NOV 3 1963
P
P
P

251042
251042

STATE OF MONTANA
County of Blaine

FILED FOR RECORD THIS 8 DAY
OF November A. D. 1963
AT 2:00 O'CLOCK P. M.
Cara L. Musgrave
COUNTY CLERK

DEPUTY

FOR 200

File No.

T. 33 R. 19

DUPLICATE

County

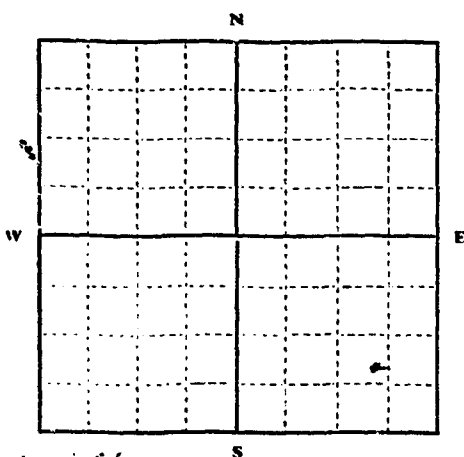
STATE OF MONTANA
ADMINISTRATOR OF GROUNDWATER CODE
OFFICE OF STATE ENGINEER

Declaration of Vested Groundwater Rights

(Under Chapter 237, Montana Session Laws, 1961)

1. Brock Harry et al by Harry Carter of Blaine,
(Name of Appropriator) (Address) (Town)

County of Blaine State of Mont.
have appropriated groundwater according to the Montana laws in effect prior to January 1, 1962, as follows:



1/4 Sec. 22 T. 33 R. 19

Indicate point of appropriation and place of use, if possible. Each small square represents 10 acres.

- 2. The beneficial use on which the claim is based. STOCK WATER
- 3. Date or approximate date of earliest beneficial use, and how continuous the use has been. 1945
APPLIED FOR STOCK
- 4. The amount of groundwater claimed (in miner's inches or gallons per minute) 5 GPM
- 5. If used for irrigation, give the acreage and description of the lands to which water has been applied and name of the owner thereof. NOT APPLICABLE
- 6. The means of withdrawing such water from the ground and the location of each well or other means of withdrawal. HAND PUMP
- 7. The date of commencement and completion of the construction of the well, wells, or other works for withdrawal of groundwater. MAY 1941
- 8. The depth of water table. 15 ft
- 9. So far as it may be available, the type, size and depth, of each well or the general specifications of any other works for the withdrawal of groundwater. 3000 ft deep
- 10. The estimated amount of groundwater withdrawn each year. 15,000 gal
- 11. The log of formations encountered in the drilling of each well if available. None available
- 12. Such other information of a similar nature as may be useful in carrying out the policy of this act, including reference to book and page of any county record.

Signature of Owner: Harry Carter
Date: Dec 31, 1963

Three copies to be filed by the owner with the County Clerk and Recorder of the county in which the well is located.
Please answer all questions. If not applicable, so state, otherwise the form will be returned.
Original to the County Clerk and Recorder; Duplicate to the State Engineer; Triplicate to the Montana Bureau of Mines and Geology, and Quadruplicate for the Appropriator.

252101

STATE OF MONTANA
County of Blaine

FILED FOR RECORD THIS 31 DAY

OF December A. D. 1963

AT 1:26 O'CLOCK P. M.

Cora L. Mangrove
COUNTY CLERK

Carley Sheets
DEPUTY

FEE 2⁰⁰

STATE OF MONTANA
ADMINISTRATOR OF GROUNDWATER CODE
MONTANA WATER RESOURCES BOARD

NOTICE OF COMPLETION OF GROUNDWATER
APPROPRIATION BY MEANS OF WELL

Developed after January 1, 1962

(Under Chapter 237 Montana Session Laws, 1961, as amended)

This form to be prepared by driller, and three copies to be filed by the owner with the County Clerk and Recorder in the county in which the well is located, last copy to be retained by driller.

Please answer all questions. If not applicable, so state, otherwise the form may be returned.

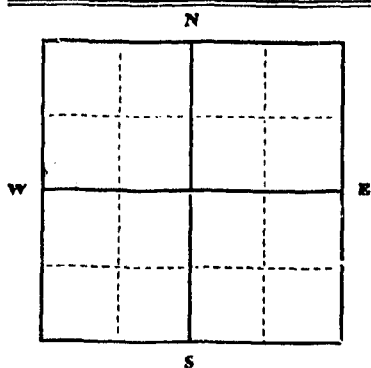
Owner E. L. PUEA
Address CHINOOK MONTANA
1 mile north of Chinook
Date well started 5/19/1972
completed 5/19/1972
Type of well drilled
(Dug, driven, bored or drilled)
Equipment used cable tools
(Churn drill, rotary or other)
Water Use: Domestic Municipal Stock Irrigation
Industrial Drainage Other * Garden/Lawn

For Administrator's Use
File 269,369
June 14, 1972 4:04 p.m.
GW 1

*Describe
USE: If used for irrigation, industrial, drainage or other. Explain, state number of acres and location or other data (i.e. Lot, Block and Addition).

ESTIMATED ANNUAL WITHDRAWAL

Size of Drilled Hole	Size and Weight of Casing	From (Feet)	To (Feet)	PERFORATIONS		
				Kind Size	From (Feet)	To (Feet)
5 3/4	15 lbs	1 A.G.	200'	3/16	40	61



Static water level 31 ft.*
Pumping water level 100 ft.*
at 3 gallons per minute,
measured minutes after pumping
began.
*Measured from ground level.
Well developed by
for hours.
Power 30 Pump 1/3 HP
Remarks: (Gravel packing, cementing,
packers, type of shutoff)

H T N
T 1/4 Sec
S R E
W

INDICATE LOCATION OF WELL AND PLACE OF USE, IF POSSIBLE.
EACH SMALL SQUARE REPRESENTS 40 ACRES.

Driller's Signature
Driller's Address 1609 Maple Drive, Havre, Montana

LICENSE NO. 5

DRILLER'S LOG

Indicate the character, color, thickness of strata such as soil, clay, sand, gravel, shale, sandstone, etc. Show depth at which water is found and height to which water rises in well.

Top of Ground (Elev. above sea level)

From (Feet)	To (Feet)	Strata
0	1	top soil
1	18	brown shaly clay
18	19	shale brown
19	60	coal brown shale and other
60	62	gray shale
62	68	light brown shale
68	69	rock
69	80	gray shale
80	83	brown shale
83	127	gray shale
127	132	rock
132	150	blue shale
150	160	sandy light gray shale

Show exact depth of bottom

50, 614

269369

STATE OF MONTANA }
County of Blaine }
Filed for record this 14 Day
of June A. D. 19 22
At 410 4 O'Clock P. M.
Cora S. Musgrave
County Clerk


Deputy
Fee 20

File No.
DUPLICATE

T. 433 19

Blaine
County

STATE OF MONTANA
ADMINISTRATOR OF GROUNDWATER CODE
OFFICE OF STATE ENGINEER




DECLARATION OF VESTED GROUNDWATER RIGHTS
(Under Chapter 237, Montana Session Laws, 1951)

M
Eldon Seavers & Lois M. J.F., of **Chinook**
(Name of Appropriator) (Address) (Town)

County of **Blaine** State of **Montana**

have appropriated groundwater according to the Montana laws in effect prior to Jan. 1, 1952, as follows:



#2 SE SE 25-33-19
#1 SW SW 25-33-19

...Sec...T...R...
indicate point of appropriation
and place of use, if possible.
Each small square represents 5
acres.

2. The beneficial use on which the claim is based.....
Stock, Household and dairy use

3. Date or approximate date of earliest beneficial use,
and how continuous the use has been.....

#1 1948 Continuous use.
#2 Approx. 1929 Continuous use.

4. The amount of groundwater claimed (in miner's inches
or gallons per minute).....

#1 10 gallons per minute
#2 8 gallons per minute

5. If used for irrigation, give the acreage and description
of the lands to which water has been applied and name
of the owner thereof.....

no

The means of withdrawing such water from the ground and
the location of each well or other means of withdrawal

Electric Pumps

The date of commencement and completion of the construction of the well, wells, or
other works for withdrawal of groundwater.....

#2 Approx 1929
#1 1948

The depth of water table.....

#1-12 feet
#2-10 feet

So far as it may be available, the type, size and depth of each well or the general
specifications of any other works for the withdrawal of groundwater.....

#1-115 feet-Steel 6 inch
#2-165 feet-Steel 6 inch

The estimated amount of groundwater withdrawn each year.....

Continuous use

The log of formation encountered in the drilling of each well if available.....

#2 not available
#1 Sandstone, rest of information not available

Such other information of a similar nature as may be useful in carrying out the policy
of this act, including reference to book and page of any county record.....

Signature of Owner *Eldon M. Seavers*

Date **December 30, 1963**

STATE OF MONTANA)
County of **Blaine**) ss.

Eldon Seavers having first been duly sworn, depose... and say
that... of lawful age and... the appropriator... and claimant... of the
order and water right mentioned in the foregoing declaration of vested groundwater
rights and the person... whose name... subscribed thereto, as the appropriator... and
claimant..., that... he... know... the contents of said foregoing notice and that the
matters and things therein stated are true.

21834

25-1991

STATE OF MONTANA
County of Blaine

FILED FOR RECORD THIS 30 DAY
OF December A. D. 19 63
AT 12:00 O'CLOCK Noon M.
Cara L. Musgrave
COUNTY CLERK

FRB 200 DEPUTY

T. 33 R. 19
County Blaine

MONTANA BUREAU OF MINES AND GEOLOGY
Butte, Montana

WATER WELL LOG

X		

Owner *George Little* Address *Shoshone*
Driller *Singer Dr Co* Address *Malta*
Date Started *Nov 1* Date Completed *Nov 20*
Location: Sec. 25 T. 33 R. 19 1/4 sec. *NE SW*

Type of well *drilled* (Dug, driven, bored, or drilled) Equipment used *Spudger* (Churn drill, rotary, other)

Water use: Domestic Municipal Stock Irrigation
Industrial Drainage Other: _____

Casing: 0 ft. to 28 ft. Type *Threaded* Size *6 O.P.*
Casing: _____ ft. to _____ ft. Type _____ Size _____
Casing: _____ ft. to _____ ft. Type _____ Size _____

Perforated or Screened: Ft. 21 to ft. 24 Ft. _____ to ft. _____

Type of screen or perforations *3/16 holes*

Static Water level, for non-flowing well: 7 feet.

Shut-in pressure, for flowing well: _____ lb./sq. in. on: _____ (date)

Pumping water level: 10 feet at 3 gal. per min.

How tested: *pump & bailed*

Length of test: *8 hours*

Remarks: (Gravel packing, cementing, packers, type of shut-off, depth of shut-off)
Gravel pack with 8" O.P. casing & 6" O.P. casing.

(over)

File No.

T. 33 R. 17

County Blaine

~~ORIGINAL~~

Duplicate

STATE OF MONTANA
ADMINISTRATOR OF GROUNDWATER CODE
OFFICE OF STATE ENGINEER

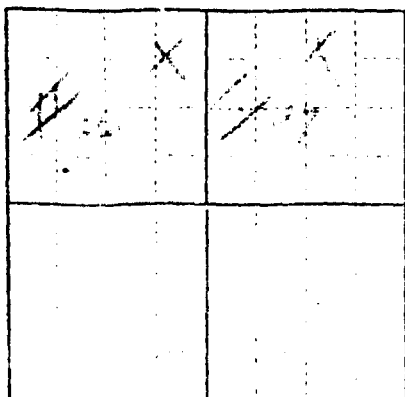
Declaration of Vested Groundwater Rights

(Under Chapter 237, Montana Session Laws, 1961)

RECEIVED
STATE ENGINEER

I, John A. Smith, of Blaine, (Name of Appropriator) (Address) (Town)

County of Blaine State of Montana
have appropriated groundwater according to the Montana laws in effect prior to January 1, 1962, as follows:



7/26/67 33-17
Sec. 26 T 33 R 17

Indicate point of appropriation and place of use, if possible. Each small square represents 10 acres.

- The beneficial use on which the claim is based
- Date or approximate date of earliest beneficial use; and how continuous the use has been.
- The amount of groundwater claimed (in miner's inches or gallons per minute)
- If used for irrigation, give the acreage and description of the lands to which water has been applied and name of the owner thereof
- The means of withdrawing such water from the ground and the location of each well or other means of withdrawal
- The date of commencement and completion of the construction of the well, wells, or other works for withdrawal of groundwater
- The depth of water table
- So far as it may be available, the type, size and depth of each well or the general specifications of any other works for the withdrawal of groundwater
- The estimated amount of groundwater withdrawn each year
- The log of formations encountered in the drilling of each well if available
- Such other information of a similar nature as may be useful in carrying out the policy of this act, including reference to book and page of any county record

Signature of Owner

Date

Three copies to be filed by the owner with the County Clerk and Recorder of the county in which the well is located.

Please answer all questions. If not applicable, so state, otherwise the form will be returned.

Original to the County Clerk and Recorder; Duplicate to the State Engineer; Triplicate to the Montana Bureau of Mines and Geology, and Quadruplicate for the Appropriator.

21803

File No.

T. 33 R. 17

County Blaine

~~ORIGINAL~~
Duplicate

STATE OF MONTANA
ADMINISTRATOR OF GROUNDWATER CODES
OFFICE OF STATE ENGINEER


RECEIVED
JAN 6 1962
STATE ENGINEER
CHICKOOK

Declaration of Vested Groundwater Rights

(Under Chapter 237, Montana Session Laws, 1961)

1. H. J. Patey, of Blaine, (Name of Appropriator) (Address) Blaine (Town) Montana (State)

County of Blaine State of Montana have appropriated groundwater according to the Montana laws in effect prior to January 1, 1962, as follows:



NE 1/4 Sec. 26 T. 33 R. 17
SE 1/4 Sec. 26 T. 33 R. 17

Indicate point of appropriation and place of use, if possible. Each small square represents 10 acres.

- 2. The beneficial use on which the claim is based Stock
- 3. Date or approximate date of earliest beneficial use; and how continuous the use has been.
- 4. The amount of groundwater claimed (in miner's inches or gallons per minute).
- 5. If used for irrigation, give the acreage and description of the lands to which water has been applied and name of the owner thereof.
- 6. The means of withdrawing such water from the ground and the location of each well or other means of withdrawal.

7. The date of commencement and completion of the construction of the well, wells, or other works for withdrawal of groundwater.

8. The depth of water table.

9. So far as it may be available, the type, size and depth of each well or the general specifications of any other works for the withdrawal of groundwater.

10. The estimated amount of groundwater withdrawn each year 10000 gal

11. The log of formations encountered in the drilling of each well if available NOT APPLICABLE

12. Such other information of a similar nature as may be useful in carrying out the policy of this act, including reference to book and page of any county record.

Signature of Owner H. J. Patey

Date Jan 27 1962

Three copies to be filed by the owner with the County Clerk and Recorder of the county in which the well is located.

Please answer all questions. If not applicable, so state, otherwise the form will be returned.

Original to the County Clerk and Recorder; Duplicate to the State Engineer; Triplicate to the Montana Bureau of Mines and Geology, and Quadruplicate for the Appropriator.

21803

STATE OF MONTANA
County of Blaine

251952

FILED FOR RECORD THIS 27 DAY
OF December A. D. 1963
AT 2:25 O'CLOCK P. M.

Carl L. Thompson
COUNTY CLERK
Walter Sheets
DEPUTY
2

27

File No.

T. 27th R. 3rd

DUPLICATE

County Blaine

STATE OF MONTANA
ADMINISTRATOR OF GROUNDWATER CODE
OFFICE OF STATE ENGINEER

RECEIVED
DEC 29 1963

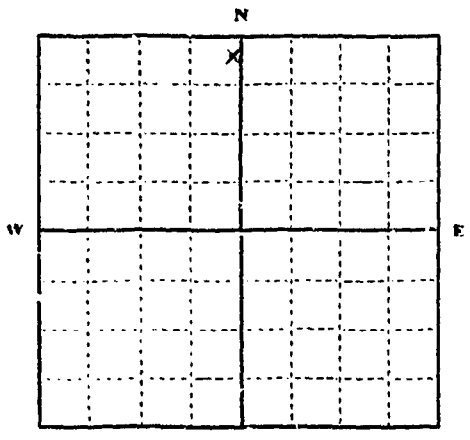
Declaration of Vested Groundwater Rights

(Under Chapter 237, Montana Session Laws, 1961)

STATE ENGINEER

1. John M. Perkins of Chinook
(Name of Appropriator) (Address) (Town)

County of Blaine State of Montana
have appropriated groundwater according to the Montana laws in effect prior to January 1, 1962, as follows:



NE 1/4 NE 4 27 32 R 32
Indicate point of appropriation and place of use, if possible. Each small square represents 10 acres.

- 2. The beneficial use on which the claim is based
Household - stock water
- 3. Date or approximate date of earliest beneficial use; and how continuous the use has been
1954 continuously
- 4. The amount of groundwater claimed (in miner's inches or gallons per minute) Five Gallons
- 5. If used for irrigation, give the acreage and description of the lands to which water has been applied and name of the owner thereof
- 6. The means of withdrawing such water from the ground and the location of each well or other means of withdrawal
Electric Pressure System
- 7. The date of commencement and completion of the construction of the well, wells, or other works for withdrawal of groundwater 1911
- 8. The depth of water table 325 ft.
- 9. So far as it may be available, the type, size and depth of each well or the general specifications of any other works for the withdrawal of groundwater
6" Junction casing for 20 ft - 4" Steel casing
- 10. The estimated amount of groundwater withdrawn each year Continuously
- 11. The log of formations encountered in the drilling of each well if available
Blue Clay, Sandstone
- 12. Such other information of a similar nature as may be useful in carrying out the policy of this act, including reference to book and page of any county record

Signature of Owner John M. Perkins
Date Dec 20 1963

Three copies to be filed by the owner with the County Clerk and Recorder of the county in which the well is located.
Please answer all questions. If not applicable, so state, otherwise the form will be returned.
Original to the County Clerk and Recorder; Duplicate to the State Engineer; Triplicate to the Montana Bureau of Mines and Geology, and Quadruplicate for the Appropriator.

251863

STATE OF MONTANA
County of Blaine

FILED FOR RECORD THIS 20 DAY
OF December A. D. 1963
AT 3:30 O'CLOCK P. M.
Carl S. Musgrave
COUNTY CLERK

500 DEPUTY
FEE

Water Use: Domestic
Industrial
+ Describe
USE: It

Handwritten notes:
1979
1980
1981

Mr. David Nystrom
Chinook, MT 59023

269520

STATE OF MONTANA }
County of Blaine

Filed for record this 12 Day
of July A. D. 1977
At 4:56 P. M.

County Clerk
Quinn L. Cochran
Deputy

Fee _____



RECEIVED

County: BLAINE

STATE OF MONTANA
 ADMINISTRATOR OF GROUNDWATER CODE
 MONTANA WATER RESOURCES BOARD

JUL 17 1972

DRILLER'S LOG

NOTICE OF COMPLETION OF GROUNDWATER
 APPROPRIATION BY MEANS OF WELL

Developed after January 1, 1962

(Under Chapter 237 Montana Session Laws, 1961, as amended)

This form to be prepared by driller, and three copies to be filed by the owner with the County Clerk and Recorder in the county in which the well is located, last copy to be retained by driller.

Please answer all questions. If not applicable, so state, otherwise the form may be returned.

Indicate the character, color, thickness of strata such as soil, clay, sand, gravel, shale, sandstone, etc. Show depth at which water is found and height to which water rises in well

Owner David & Edward Eyster

Address Chinook, Montana

Date well started 4/21/1972

completed 4/21/1972

Type of well drilled

Equipment used cable tools

Water Use: Domestic Municipal Stock Irrigation

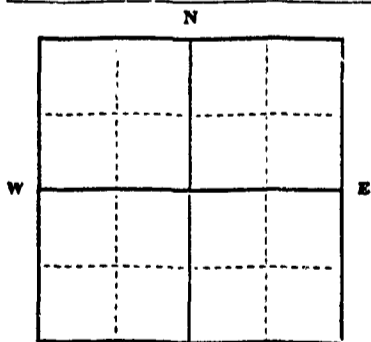
Industrial Drainage Other * Garden/Lawn

*Describe

USE: If used for irrigation, industrial, drainage or other. Explain, state number of acres and location or other data (i.e. Lot, Block and Addition).

ESTIMATED ANNUAL WITHDRAWAL 75000

Size of Drilled Hole	Size and Weight of Casing	From (Feet)	To (Feet)	PERFORATIONS	
				Kind Size	To (Feet)
7 1/2	65/819lbs	1' A.C.	26'		



Static water level 9' ft.*
 Pumping water level 14' ft.*
 at 6 gallons per minute,
 measured minutes after pumping began.

*Measured from ground level.
 Well developed by
 for 6 hours.
 Power 115 Pump HP
 Remarks: (Gravel packing, cementing, packers, type of shutoff)

 1/4 Sec
 T. N R E
 S W

INDICATE LOCATION OF WELL AND PLACE OF USE, IF POSSIBLE. EACH SMALL SQUARE REPRESENTS 40 ACRES.

Driller's Signature [Signature]

Driller's Address 1009 Maple Drive, Helena, Montana

LICENSE NO. 75

Top of Ground (Elev. above sea level)		
From (Feet)	To (Feet)	
0	10	dark brown dirt
10	13	light clay
15	23	light clay and water
20	25	brown clay
25	30	gravel and water

26 Show exact depth of bottom

50,922

File No.

T. 33 N. R. 20 E. S. 37

DUPLICATE


County

MONTANA WATER RESOURCES BOARD
RECEIVED

DEC 3 1965

STATE OF MONTANA
ADMINISTRATOR OF GROUNDWATER CODE
OFFICE OF STATE ENGINEER

LOG



Notice of Completion of Groundwater Appropriation by Means of Well
DEVELOPED AFTER JANUARY 1, 1962

(Under Chapter 237, Montana Session Laws, 1961)

Owner..... Address.....

Driller..... Address.....

Date of Notice of appropriation of groundwater.....

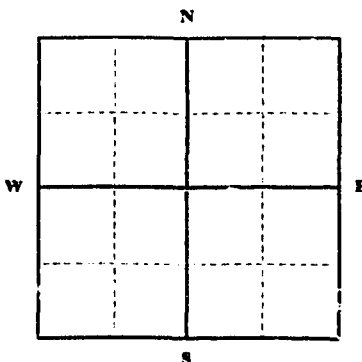
Date well started..... Date completed.....

Type of well..... Equipment used.....
(Dug, Driven, bored or drilled) (Churn drill, rotary or other)

Water use: Domestic Municipal Stock Irrigation
Industrial Drainage Other

Indicate on the diagram the character and thickness of the different strata met with in drilling, such as soil, clay, shale, gravel, rock or sand, etc. Show depth at which water is encountered, thickness and character of water-bearing strata and height to which the water rises in the well.

Size of Drilled Hole	Size and Weight of Casing	From (Feet)	To (Feet)	PERFORATIONS		
				Kind Size	From (Feet)	To (Feet)
		0	100			
		150	200			



Static Water Level for non-flowing well feet.

Shut-in Pressure for Flowing Well.....

Pumping Water Level..... feet
at..... gal. per minute

Discharge in gal. per min. of flowing well

How Tested.....

Length of Test.....

Remarks: (Gravel packing, cementing, packers, type of shutoff).....

1/4 Sec. 27, T. 33 N. R. 20 E.
Indicate location of well and place of use, if possible. Each small square represents 40 acres.

(Continue on reverse side)

USE— If used for irrigation, industrial, drainage or other. Explain, state number of acres and location or other data (i.e.: Lot, Block and Addition).

This form to be prepared by driller, and three copies to be filed by the owner with the County Clerk and Recorder in the county in which the well is located, t'ssue copy to be retained by driller.

Please answer all questions. If not applicable, so state, otherwise the form will be returned.

Driller's License Number

Driller's Signature

44,812

262430

STATE OF MONTANA }
County of Blaine }
Filed for record this 26 Day
of November a. D. 1968
At 10:55 o'clock A. M.
Cara S. Musgrave
County Clerk

Fee 2.00 Deputy

372

File No.

T. 33 R. 19

DUPLICATE

County Belt

STATE OF MONTANA
ADMINISTRATOR OF GROUNDWATER CODE
OFFICE OF STATE ENGINEER

12-27-63

RECEIVED
JAN 11 1964

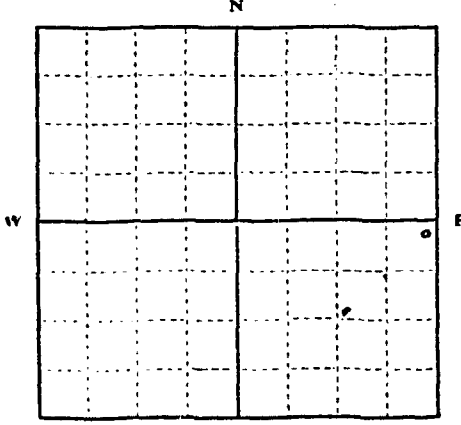
Declaration of Vested Groundwater Rights

(Under Chapter 237, Montana Session Laws, 1961)

STATE ENGINEER

1. _____, of _____
(Name of Appropriator) (Address) (Town)

County of _____ State of _____
have appropriated groundwater according to the Montana laws in effect prior to January 1, 1962, as follows:



N 1/4 SE 1/4 SE 1/4 SE 1/4
SW 1/4 Sec. 32 T. 33 R. 19

Indicate point of appropriation and place of use, if possible. Each small square represents 10 acres.

- 2. The beneficial use on which the claim is based.....
- 3. Date or approximate date of earliest beneficial use; and how continuous the use has been April 1947. Due to quicksand trouble water wasn't used in winter.
- 4. The amount of groundwater claimed (in miner's inches or gallons per minute).....about 5 or 6 gal. for completed well / And 10 to 12 gal. per min. for well not yet completed.
- 5. If used for irrigation, give the acreage and description of the lands to which water has been applied and name of the owner thereof
Just for small garden of owner
- 6. The means of withdrawing such water from the ground and the location of each well or other means of withdrawal hand pump. electric pump for future completed well
- 7. The date of commencement and completion of the construction of the well, wells, or other works for withdrawal of groundwater April 5, 1947 - May 3rd 1947. completed / July 4, 1962 not completed
- 8. The depth of water table.....?
- 9. So far as it may be available, the type, size and depth of each well or the general specifications of any other works for the withdrawal of groundwater well (completed) 16 ft. deep, 3 ft. rise of water, 24 in. casing. unfinished well 20 ft. deep, 5 ft. rise of water. will have 30 in. casing
- 10. The estimated amount of groundwater withdrawn each year have no estimation.
- 11. The log of formations encountered in the drilling of each well if available well #1 sand, clay-gravel mix; and quicksand. well #2 (unfinished) sand, clay-gravel, and sand.
- 12. Such other information of a similar nature as may be useful in carrying out the policy of this act, including reference to book and page of any county record located in county record book volume 1911 at 1912 page 1911

Signature of Owner [Signature]

Date.....

Three copies to be filed by the owner with the County Clerk and Recorder of the county in which the well is located.

Please answer all questions. If not applicable, so state, otherwise the form will be returned.

Original to the County Clerk and Recorder; Duplicate to the State Engineer; Triplicate to the Montana Bureau of Mines and Geology, and Quadruplicate for the Appropriator.

21800

251949

STATE OF MONTANA
County of Blaine
FILED FOR RECORD THIS 27 DAY
OF December A. D. 1963
AT 1:45 O'CLOCK P. M.
Car R. Magnus
COUNTY CLERK
Coathen Sheets
DEPUTY
VER 2nd

File no.
DUPLICATE

T. 33 19

County **Blaine**

STATE OF MONTANA
ADMINISTRATOR OF GROUNDWATER CODE
OFFICE OF STATE ENGINEER

DECLARATION OF VESTED GROUNDWATER RIGHTS
(Under Chapter 237, Montana Session Laws, 1951)

..... **Ronald E. Swanson**, of **Chinook,**,
(Name of Appropriator) (Address) (Town)

County of **Blaine** State of **Montana**,
have appropriated groundwater according to the Montana laws in effect prior to Jan. 1,
1952, as follows:



2. The beneficial use on which the claim is based.....
Household and Stock

3. Date or approximate date of earliest beneficial use,
and how continuous the use has been.....
August 1945 Continuous Use

4. The amount of groundwater claimed (in miner's inches
or gallons per minute).....
Between 5 and 7 gallons per minute

5. If used for irrigation, give the acreage and description
of the lands to which water has been applied and name
of the owner thereof.....

Sw 34 T. 33 R. 19
Indicate point of appropriation
or place of use, if possible.
Each small square represents 6
acres.

..... **Electric Pump**

6. The means of withdrawing such water from the ground and
the location of each well or other means of withdrawal.....
Electric Pump

7. The date of commencement and completion of the construction of the well, wells, or
other works for withdrawal of groundwater.....
August 1945

8. The depth of water table... **160 feet**

9. So far as it may be available, the type, size and depth of each well or the general
specifications of any other works for the withdrawal of groundwater.....
6 inch casing steel

10. The estimated amount of groundwater withdrawn each year..... **Continuous**

11. The log of formation encountered in the drilling of each well if available.....
Not Available

12. Such other information of a similar nature as may be useful in carrying out the policy
of this act, including reference to book and page of any county record.....

Signature of Owner **Ronald E. Swanson**
Date **December 31, 1963**

STATE OF MONTANA)
County of **Blaine**) ss.
Ronald Swanson

..... having first been duly sworn, depose and say
that ..he... of lawful age and..... the appropriator... and claimant... of the
order and water right mentioned in the foregoing declaration of vested groundwater
rights and the person... whose name... subscribed thereto, as the appropriator... and
claimant..., that ..he... know... the contents of said foregoing notice and that the
matters and things therein stated are true.

752096

STATE OF MONTANA
County of Blaine

FILED FOR RECORD THIS 31 DAY
OF December A. D. 19 63
AT 4:50 O'CLOCK P. M.

Carla L. Munnick
COUNTY CLERK
Esther S. Lee
DEPUTY

SEE 26