

#791

159199

STATE OF MONTANA, }
COUNTY OF CARBON } SS.

Office of the County Clerk & Recorder

I hereby certify that the within
Appropriation was filed
for record in my office this 31 day
of Dec A. D. 1963
at 4:22 o'clock P. M.

Attest my hand and the seal of
said County
FRANK DANICHEK, COUNTY CLERK

Alice E. Beaver Clerk and Recorder

Page 3

260

File No. 245

T. 5 R. 17

DUPLICATE

County Carbon

STATE OF MONTANA
ADMINISTRATOR OF GROUNDWATER CODE
OFFICE OF STATE ENGINEER

Notice of Completion of Groundwater Appropriation
Without Well

(Under Chapter 237 Montana Session Laws, 1961)

MONTANA WATER RESOURCES BOARD

RECEIVED

JAN 26 1968

Date of Appropriation of Groundwater Dec 6, 1963

Owner Knut Stenstrom Address Red Lodge Route 1

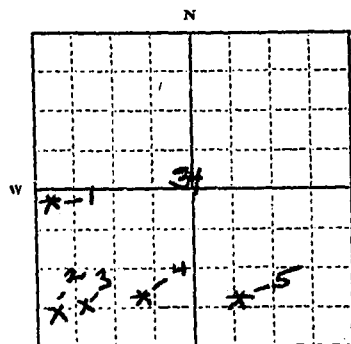
Contractor (if any) none

Address of Contractor none

Date Started Date Completed 1900

Describe means of obtaining groundwater without a well "as by sub-irrigation and other natural processes". Include depth to water when applicable.

Flowing springs



1/4 Sec. 34 T. 5 R. 17

Indicate point of appropriation and place of use, if possible.

Quantity of water developed and used with explanation of method used to measure or estimate such amount. If use is intermittent

estimate approximate lengths of periods of use. open 34u
#1 400 gal per day NW 1/4 SW 1/4
#2 350 gal per day SW 1/4 SW 1/4
#3 350 gal per day SE 1/4 SW 1/4
#4 300 gal per day SW 1/4 SE 1/4
#5 500 gal per day

Signature of Owner Knut Stenstrom

Date Dec 6, 1963

This form to be prepared by contractor (if any), otherwise by the owner.

Three copies of this notice are to be filed with the County Clerk and Recorder of the county in which the works are located.

Please answer all questions. If not applicable, so state, otherwise the form will be returned.

Original to the County Clerk and Recorder; duplicate to the State Engineer; Triplicate to the Montana Bureau of Mines and Geology and Quadruplicate for the Appropriator.

#245

158752

STATE OF MONTANA
COUNTY OF CARBON SS.

Office of the County Clerk & Recorder

I hereby certify that the within
Water Approp. was filed
for record in my office this 6 day
of Dec. A. D. 19 63
at 4:42 o'clock P. M.

Attest my hand and the seal of
said County

FRANK DANICHEK, COUNTY CLERK

Clerk and Recorder

By Tommy J. Zupka Deputy

Fees \$ 2.00 pd.

GROUNDWATER INDEX

Page 7 of 1

County

Carbon

Twp.

5-S

Rge.

20-E

Sec.	Name of Appropriator	Type of Form	County File No.	Remarks
1	Therence Bergardern	GW4	159284	
1+12	Quinn D. Dykstra	GW3	157362	
1	Rachel Wallila	GW2	159283	
3	Johnson, Charles H.	GW1	155571	
2711	Quinn D. Dykstra	GW2	157361	
3+16	Johnson, Charles H.	GW2	155580	
5	Johnson, Charles H.	GW3	158363	
7	Ingolf H. Hovies	GW4	158908	
7	Ingolf H. Hovies	GW4	158910	
11	Mr. James (Jack) Mandotto	GW3	154146	
11	Charles H. Johnson	GW3	1165578	
12	John & Ida Jansela	GW2	159094	
12	James J. Mandotto	GW2	159339	
13	William J. Millian	GW4	159390	
13	William J. Millian	GW2	159389	
13	Mar. J. Bell	GW2	159343	
14	Grant Beall	GW3	158869	
14	Grant Beall	GW2	159402	
1522	Emil H. Harmala	GW2	159191	
20	William J. Schmalz	GW4	159277	
20	Harmon R. Bell	GW2	159297	
20	Doty Bros.	GW2	159672	
21	Doty Bros & Beanie Doty	GW2	159547	
22	Doty Bros.	GW2	159548	
22	Doty Bros.	GW4	159673	
22	Emil H. Harmala	GW2	159192	
23	Albert Cans	GW4	159616	
23	Albert Cans	GW4	159614	
23	Albert Cans	GW3	185128	
23	Albert Cans	GW2	159615	
24	Donald H. & Carroll D. Pitts	GW4	159345	
24	Donald H. & Carroll D. Pitts	GW2	159344	
25	Martin Loftus	GW2	159104	
25	Albert Cans	GW2	159583	
27	Carbon County Fair Board	GW3	176102	
27	C. V. Farney	GW4	159642	
27	Doty Bros.	GW2	159674	
28	Doty Bros.	GW4	159546	
29	Martin Loftus	GW2	159065	
29	Doty Bros.	GW2	159549	
30	Martin Loftus	GW2	159066	
32	John P. & Florence L. Kelly	GW2	159399	
22	Emil H. Harmala	GW4	159193	
Do#	Victor Panna	GW2	159241	

GW

Approved Stock Form—State Publishing Co., Helena, Montana—42234

File No. 593

MONTANA WATER RESOURCES BOARD

RECEIVEDT. 5 S R. 20 E

DUPLICATE

JAN 26 1968

County CARBON

STATE OF MONTANA

ADMINISTRATOR OF GROUNDWATER CODE

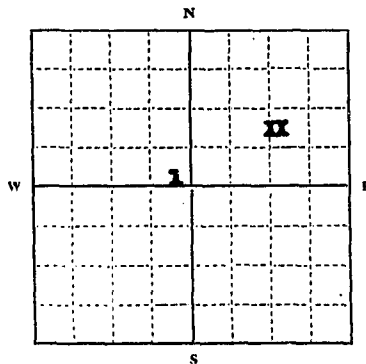
OFFICE OF STATE ENGINEER

Declaration of Vested Groundwater Rights

(Under Chapter 237, Montana Session Laws, 1961)

TEEGARDEN, Florence1. s/o Phil Teggarden & Rachel Wallila
(Name of Appropriator)of Roberts
(Address)Montana
(Town)County of CarbonState of MONTANA

have appropriated groundwater according to the Montana laws in effect prior to January 1, 1962, as follows:

Section 1/4 Sec. 1 T. 5 R. 20

Indicate point of appropriation and place of use, if possible. Each small square represents 10 acres.

2. The beneficial use on which the claim is based.....
Domestic & Stock3. Date or approximate date of earliest beneficial use; and how continuous the use has been 1900 - continuous4. The amount of groundwater claimed (in miner's inches or gallons per minute)..... 5 gal/min5. If used for irrigation, give the acreage and description of the lands to which water has been applied and name of the owner thereof
no irrigation. lawn & garden only6. The means of withdrawing such water from the ground and the location of each well or other means of withdrawal.....
hand pump7. The date of commencement and completion of the construction of the well, wells, or other works for withdrawal of groundwater..... 19008. The depth of water table..... 15 feet9. So far as it may be available, the type, size and depth of each well or the general specifications of any other works for the withdrawal of groundwater.....
1 1/2" pipe
20 feet10. The estimated amount of groundwater withdrawn each year..... 300,000 gal11. The log of formations encountered in the drilling of each well if available.....
sand rock12. Such other information of a similar nature as may be useful in carrying out the policy of this act, including reference to book and page of any county record.....
none

Signature of Owner.....

Rachel WallilaDate..... 12/30/63

Three copies to be filed by the owner with the County Clerk and Recorder of the county in which the well is located.

Please answer all questions. If not applicable, so state, otherwise the form will be returned.

Original to the County Clerk and Recorder; Duplicate to the State Engineer; Triplicate to the Montana Bureau of Mines and Geology, and Quadruplicate for the Appropriator.

43,924

593

159284

STATE OF MONTANA, }
COUNTY OF CARBON } SS.
Office of the County Clerk & Recorder

I hereby certify that the within
Appropriation was filed
for record in my office this 30 day
of Dec A. D. 19 62
at 3:10 o'clock P. M.

Attest my hand and the seal of
said County
FRANK DANICHEK, COUNTY CLERK

Clerk and Recorder
By Oliver E. Davis Deputy

Fees \$ 2.00

File No.

File No. 177-B

DUPLICATE

MONTANA WATER RESOURCES BOARD

RECEIVED

JAN 26 1968

T.....R.....

County Carbon

NTANA

STATE OF MONTANA

ADMINISTRATOR OF GROUNDWATER CODE
OFFICE OF STATE ENGINEER

OFFICE OF STATE ENGINEER

Top of Ground

(Elev. above sea level.....)

Notice of Completion of Groundwater Appropriation by Means of Well

(Under Chapter 237, Montana Session Laws, 1961)

Owner ^{D.} Jurgen Dykstra Address Roberts, Montana


Driller.....Address.....

Date of Notice of Appropriation of Groundwater June 26, 1963

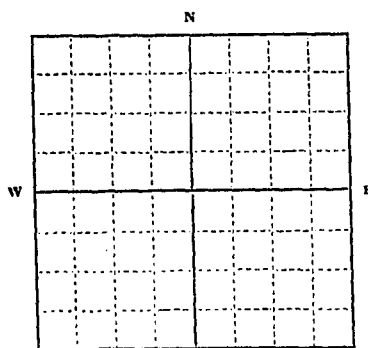
Date well started.....Date Completed.....**Not known**.....

Type of well **Shallow wells**..... Equipment Used.....
(dug, driven, bored or (Churn, drill, rotary or
drilled) other)

Water Use: Domestic ☒ Municipal ☐ Other ☐ Irrigation ☐
Industrial ☐ Drainage ☐ Stock ☒

 Indicate on the diagram the character and thickness of the different strata met with in drilling, such as soil, clay, shale, gravel, rock or sand, etc. Show depth at which water is encountered, thickness and character of water-bearing strata and height to which water rises in the well.

Size of Drilled Hole	Size and Weight of Casing	From (Feet)	To (Feet)	PERFORATIONS		
				Kind Size	From (Feet)	To (Feet)



..... $\frac{1}{4}$ Sec..... T..... R.....
Indicate location of well and
place of use, if possible. Each
small square represents 10 acres.

Static Water Level for non-flowing Well.....feet.

Shut-in Pressure for Flowing Well.....

Pumping Water Level.....feet at.....gal. per minute.

Discharge in gal. per min. of flowing well.....

How Tested.....Length of Test.....

Remarks: (Gravel packing, cementing, packers, type of shutoff, location of place of use of groundwater if not at well, and any other similar pertinent information, including number of

acres irrigated, if used for irrigation).....

~~Show exact depth of bottom.~~

2 Wells in NE $\frac{1}{4}$ SE $\frac{1}{4}$ Sec. 1 T-5 R20E
1 Well in SW $\frac{1}{4}$ NE $\frac{1}{4}$ Sec. 12 T-5 R 20E

Driller's License Number

.....
Driller's Signature

This form to be prepared by driller, and three copies to be filed by the owner with the County Clerk and Recorder in the county in which the well is located.

Please answer all questions. If not applicable, so state, otherwise the form will be returned.

Original to the County Clerk and Recorder; duplicate to the State Engineer; Triplicate to the Montana Bureau of Mines and Geology and Quadruplicate for the Appropriator.

43,075

17-B
157362

File No. 177-6
JAN 26 1968

DUPLICATE MONTANA WATER RESOURCES BOARD

RECEIVED

Top of Ground JAN 26 1968

(Elev. above sea level)

Notice of Completion of Groundwater

Appropriation by Means of Well

Owner: Jürgen Dykstra
(Under Chapter 237, Montana Session Laws, 1961)

Driller: Jürgen Dykstra

Address: Roberts, Montana

Date of Notice of Appropriation of Groundwater: June 26, 1963

Date well started: June 26, 1963

Type of well: Shallow well

(dug, driven, bored or drilled)

STATE OF MONTANA
COUNTY OF CARBON

Office of the County Clerk & Recorder

I hereby certify that the within

Notice of Appropriation was filed
for record in my office this 26th day
of June A. D. 1963
at 4:05 o'clock P. M.

Attest my hand and the seal of

and County

FRANK DANICHEK, COUNTY CLERK

Clerk and Recorder

Alise E. Kravens Deputy

Fees \$ 2.00

Approved Stock Form—State Publishing Co., Helena, Montana—3918

T. R. County: Carbon

STATE OF MONTANA
ADMINISTRATOR OF GROUNDWATER
OFFICE OF STATE ENGINEER

DUPLICATE

.....
MONTANA WATER RESOURCES BOARD

RECEIVED

JAN 26 1968

T.....R.....

County Carbon

STATE OF MONTANA
ADMINISTRATOR OF GROUNDWATER CODE
OFFICE OF STATE ENGINEER

Top of Ground

(Elev. above sea level.....)

Notice of Completion of Groundwater Appropriation by Means of Well

(Under Chapter 237, Montana Session Laws, 1961)

Owner Jurgen Dykstra Address Roberts, Montana


Driller.....Address.....

Date of Notice of Appropriation of Groundwater June 26, 1963.....

Date well started..... Date Completed..... **Not known**.....

Type of well Shallow wells Equipment used
(dug, driven, bored or
drilled) (Churn, drill, rotary or
other)

Water Use: Domestic ☒ Municipal ☐ Other ☐ Irrigation ☐
Industrial ☐ Drainage ☐ Stock ☒

 Indicate on the diagram the character and thickness of the different strata met with in drilling, such as soil, clay, shale, gravel, rock or sand, etc. Show depth at which water is encountered, thickness and character of water-bearing strata and height to which water rises in the well.

[illegible]

..... $\frac{1}{4}$ Sec..... T..... R.....
Indicate location of well and
place of use, if possible. Each
small square represents 10 acres.

Show exact depth of bottom.

Static Water Level for non-flowing Well.....feet.

Shut-in Pressure for Flowing Well.....

Pumping Water Level.....feet at.....gal. per minute.

Discharge in gal. per min. of flowing well.....

How Tested.....Length of Test.....

Remarks: (Gravel packing, cementing, packers, type of shutoff, location of place of use of groundwater if not at well, and any other similar pertinent information, including number of

acres irrigated, if used for irrigation).....

Jorge D. Dyer

Driller's License Number

.....
Driller's Signature

This form to be prepared by driller, and three copies to be filed by the owner with the County Clerk and Recorder in the county in which the well is located.

Please answer all questions. If not applicable, so state, otherwise the form will be returned.

Original to the County Clerk and Recorder; duplicate to the State Engineer; Triplicate to the Montana Bureau of Mines and Geology and Quadruplicate for the Appropriator.

43, 075

GW 3

Approved Stock Form—State Publishing Co., Helena, Montana—42262

File No. 592T 58 R 20E

DUPLICATE

County CARBON

STATE OF MONTANA
ADMINISTRATOR OF GROUNDWATER CODE
OFFICE OF STATE ENGINEER

Notice of Completion of Groundwater Appropriation
Without Well

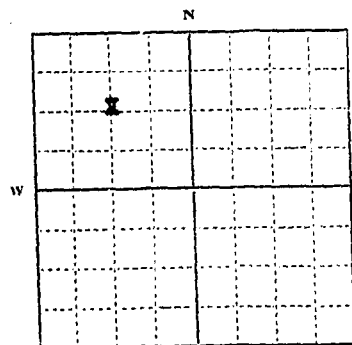
(Under Chapter 237 Montana Session Laws, 1961)
MONTANA WATER RESOURCES BOARD

RECEIVED

JAN 26 1968

Date of Appropriation of Groundwater December 30, 1963Owner Rachel Wallila Address Roberts, MontanaContractor (if any) NoneAddress of Contractor NoneDate Started None Date Completed None

Describe means of obtaining groundwater without a well "as by
sub-irrigation and other natural processes". Include depth to
water when applicable. Springs and sub-irrigation

Depth of water unknownNW 1/4 Sec. 1 T. 5 R. 20

Indicate point of appropriation
and place of use, if possible.

Quantity of water developed and used with explanation of method
used to measure or estimate such amount. If use is intermittent

estimate approximate lengths of periods of use Well forhousehold use, dammed for stock water.Used from about April 1 thru October 15.Signature of Owner: Rachel WallilaDate 12/30/63

This form to be prepared by contractor (if any), otherwise by the owner.

Three copies of this notice are to be filed with the County Clerk and Recorder of the county in which the
works are located.

Please answer all questions. If not applicable, so state, otherwise the form will be returned.

Original to the County Clerk and Recorder; duplicate to the State Engineer; ~~Transmit~~ to the Montana
Bureau of Mines and Geology and Quadruplicate for the Appropriator.

43,926

592

159283

STATE OF MONTANA, }
COUNTY OF CARBON } SS.

Office of the County Clerk & Recorder

I hereby certify that the within
Appropriation was filed
for record in my office this 30 day
of Dec A. D. 19 63
at 3:07 o'clock P. M.

Attest my hand and the seal of
said County

FRANK DANICHEK, COUNTY CLERK

Alvin E. Graves Deputy
Clerk and Recorder

Fees \$ 2.00

GW3

File No. 177-C MONTANA WATER RESOURCES BOARD

DUPLICATE

RECEIVED

JAN 26 1968

STATE OF MONTANA

ADMINISTRATOR OF GROUNDWATER CODE

OFFICE OF STATE ENGINEER

T. S. R. N.County Carbon**Notice of Completion of Groundwater Appropriation Without Well**

(Under Chapter 237 Montana Session Laws, 1961)

Date of Appropriation of Groundwater

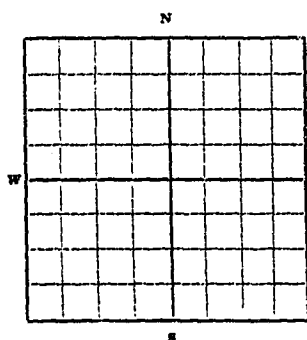
Owner Jurgen D. Dykstra Address Roberts, Montana

Contractor (if any)

Address of Contractor

Date Started Date Completed

Describe means of obtaining groundwater without a well "as by sub-irrigation and other natural processes". Include depth to water when applicable.



..... 1/4 Sec. T. R.

Indicate point of appropriation and place of use, if possible.

Quantity of water developed and used with explanation of method used to measure or estimate such amount. If use is intermittent estimate approximate lengths of periods of use

Springs located in the following sections
 Spring in SW 1/4 SE 1/4 Sec. 2, T. 5 - R 20E
 Spring in NW 1/4 SE 1/4 Sec. 11 T. 5 - R 20E
 Spring in SE 1/4 SW 1/4 Sec. 2 T. 5 - 20E
 Lot 6 Sec 7, T. 5 - R 21E

Signature of Owner Jurgen D. Dykstra

Date

This form to be prepared by contractor (if any), otherwise by the owner.

Three copies of this notice are to be filed with the County Clerk and Recorder of the county in which the works are located.

Please answer all questions. If not applicable, so state, otherwise the form will be returned.

Original to the County Clerk and Recorder; duplicate to the State Engineer; Triplicate to the Montana Bureau of Mines and Geology and Quadruplicate for the Appropriator.

43176

#177-0

157361

COUNTY OF CARBON } SS.
Office of the County Clerk & Recorder

I hereby certify that the within

Notice Appropriation was filed
for record in my office this 26th day
of June A. D. 1963
at 4:00 o'clock P.M.

Attest my hand and the seal of

and County
FRANK DANICHEK, COUNTY CLERK

Alie E. Graves Deputy
Clerk and Recorder
Page 2

GW 2

Approved Stock Form—State Publishing Co., Helena, Montana—41933

3+10

File No.

1139

T

5

20

DUPLICATE

County

CARBON

STATE OF MONTANA
ADMINISTRATOR OF GROUNDWATER CODE
OFFICE OF STATE ENGINEER

Notice of Completion of Groundwater
Appropriation by Means of Well

(Under Chapter 237, Montana Session Laws, 1961)

Owner Charles H. Johnson Address Roberts, Mont.

Driller _____ Address _____

Date of Notice of Appropriation of Groundwater 1980

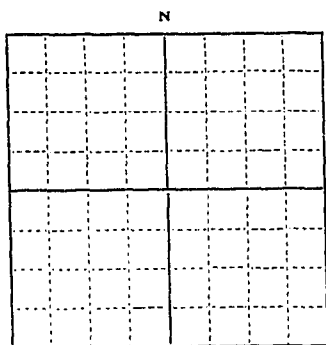
Date well started _____ Date Completed _____

Type of well _____ Equipment Used _____
(dug, driven, bored or (Churn, drill, rotary or
drilled) other)

Water Use: Domestic ☐ Municipal ☐ Other ☒ Irrigation ☐
Industrial ☐ Drainage ☐ Stock ☒

Indicate on the diagram the character and thickness of the different strata met with in drilling, such as soil, clay, shale, gravel, rock or sand, etc. Show depth at which water is encountered, thickness and character of water-bearing strata and height to which water rises in the well.

Size of Drilled Hole	Size and Weight of Casing	From (Feet)	To (Feet)	PERFORATIONS		
				Kind Size	From (Feet)	To (Feet)



1/4 Sec 3410 T. 5.S R. 20.E
Indicate location of well and place of use, if possible. Each small square represents 10 acres.

Show exact depth of bottom.

Static Water Level for non-flowing Well _____ feet.

Shut-in Pressure for Flowing Well _____

Pumping Water Level _____ feet at _____ gal. per minute.

Discharge in gal. per min. of flowing well SPRING 20 gal./min.

How Tested _____ Length of Test _____

Remarks: (Gravel packing, cementing, packers, type of shutoff, location of place of use of groundwater if not at well, and any other similar pertinent information, including number of acres irrigated, if used for irrigation)

Driller's License Number

12/30/65

Driller's Signature

This form to be prepared by driller, and three copies to be filed by the owner with the County Clerk and Recorder in the county in which the well is located.

Please answer all questions. If not applicable, so state, otherwise the form will be returned.

Original to the County Clerk and Recorder; duplicate to the State Engineer; Triplicate to the Montana Bureau of Mines and Geology and Quadruplicate for the Appropriator.

43,273

#1139

165580

STATE OF MONTANA }
COUNTY OF CARBON } SS.

Office of the County Clerk & Recorder

I hereby certify that the within

Appropriation was filed

for record in my office this 30 day

of Dec. A. D. 19 65

at 2:25 o'clock P. M.

Attest my hand and the seal of

said County Frank Danilek

Clerk and Recorder

by _____ Deputy

Fees \$ _____

File No. 1140T. 5 R. 20

DUPLICATE

County Carbon

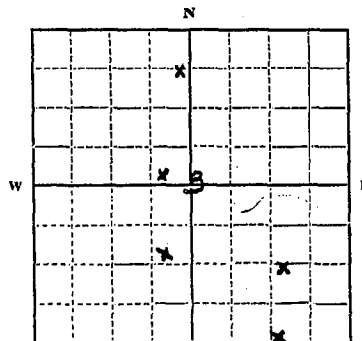
STATE OF MONTANA
ADMINISTRATOR OF GROUNDWATER CODE
OFFICE OF STATE ENGINEER

Notice of Appropriation of Groundwater

(Under Chapter 237, Montana Session Laws, 1961)

- I, Charles H. Johnson, of Box 26 Roberts, Mont.
(Name of Appropriator) (Address) (Town)
County of Carbon, State of Montana, intend to appropriate groundwater in accordance with Chapter 237, Montana Session Laws of 1961.
- The beneficial use to which water is to be applied is.....
Stock water
(describe lands to be benefited, if for irrigation)
- The rate of use in gallons per minute or miner's inches of groundwater claimed.....
5 gallons/minute for all
- The annual period (inclusive dates) of intended use.....year 'round
- The probable or intended date of first beneficial use.....1980
- The probable or intended date of commencement and completion of the well or wells.....
- The location, type, size and depth of well or wells contemplated.....
- The probable or estimated depth of the water table or artesian aquifer.....
- Name, address and license number of the driller engaged.....
- Give such other similar information as may be useful in carrying out the policy of this act.....

ONE COPY OF THIS NOTICE
MUST BE FILED WITH THE
COUNTY CLERK AND RECORDER
JAN 26 1981



N
S
E
W
1/4 Sec. 3 T. 5 R. 20
Locate well or other means of development as accurately as possible on the plat.

Signature of Appropriator Charles H. JohnsonDate 12/30/65

- * As defined in the Code Sec. 1 (c) "Well" means any artificial opening or excavation in the ground, however made, by which groundwater can be obtained or through which it flows under natural pressures or is artificially withdrawn."

Three copies of this notice are to be filed with County Clerk and Recorder of the county in which the well is located.

Please answer all questions. If not applicable, so state, otherwise the form will be returned.

Original to the County Clerk and Recorder; duplicate to the State Engineer; Triplicate to the Montana Bureau of Mines and Geology and Quadruplicate for the Appropriator.

43,270

#1140

165581

STATE OF MONTANA }
COUNTY OF CARBON } SS.

Office of the County Clerk & Recorder

I hereby certify that the within
Appropriation was filed
for record in my office this 30 day
of Dec A. D. 19 65
at 2:30 o'clock P. M.

Attest my hand and the seal of
said County
Frank Sawicki
Clerk and Recorder

By _____ Deputy

Fees \$ _____

File No. 213T. 5S R. 20E

DUPLICATE

MONTANA WATER RESOURCES BOARD

RECEIVED

JAN 26 1968

County CarbonSTATE OF MONTANA
ADMINISTRATOR OF GROUNDWATER CODE
OFFICE OF STATE ENGINEER

Top of Ground

(Elev. above sea level)

Notice of Completion of Groundwater
Appropriation by Means of Well

(Under Chapter 237, Montana Session Laws, 1961)

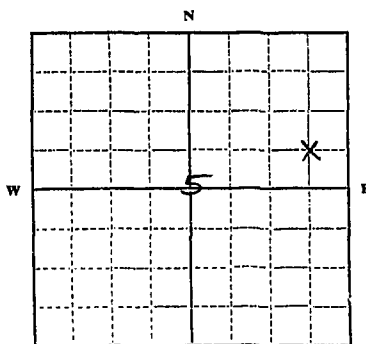
8-10' Black Top Soil
10-17 Sandy Soil
water 28 ft.17-30 Brown
SandstoneOwner Martin Luoma Address Red Lodge, Mont.
Driller B+H Drilling Address Fishtack, Mont.

Date of Notice of Appropriation of Groundwater

Date well started 10/14/63 Date Completed 10/5/63
Type of well Drilled Equipment Used Churn Drill
(dug, driven, bored or (Churn, drill, rotary or
drilled) other)Water Use: Domestic ☒ Municipal ☐ Other ☐ Irrigation ☐
Industrial ☐ Drainage ☐ Stock ☐

Indicate on the diagram the character and thickness of the different strata met with in drilling, such as soil, clay, shale, gravel, rock or sand, etc. Show depth at which water is encountered, thickness and character of water-bearing strata and height to which water rises in the well.

Size of Drilled Hole	Size and Weight of Casing	From (Feet)	To (Feet)	PERFORATIONS		
				Kind Size	From (Feet)	To (Feet)
6 inch	19#	1+	2 1/2			
	6 inch Plastic	10-	50	Hole 1/4 inch	35	43

SE 1/4 NE Sec. 5 T. 7 R. 20

Indicate location of well and place of use, if possible. Each small square represents 10 acres.

Show exact depth of bottom.

50 ft.
49'Static Water Level for non-flowing Well 12 feet.

Shut-in Pressure for Flowing Well

Pumping Water Level 36 feet at 5 gal. per minute.

Discharge in gal. per min. of flowing well

How Tested Bailer Length of Test 2 hrs.

Remarks: (Gravel packing, cementing, packers, type of shutoff, location of place of use of groundwater if not at well, and any other similar pertinent information, including number of acres irrigated, if used for irrigation)

No 27

Driller's License Number

Ted P. Haugan
Driller's Signature

This form to be prepared by driller, and three copies to be filed by the owner with the County Clerk and Recorder in the county in which the well is located.

Please answer all questions. If not applicable, so state, otherwise the form will be returned.

Original to the County Clerk and Recorder; duplicate to the State Engineer; Triplicate to the Montana Bureau of Mines and Geology and Quadruplicate for the Appropriator.

43. 437

#213

158363

STATE OF MONTANA,
COUNTY OF CARBON } SS.

Office of the County Clerk & Recorder

I hereby certify that the within

Water Approp. was filed
for record in my office this 7th day
of Nov. A. D. 19 63
at 3:40 o'clock P. M.

Attest my hand and the seal of
said County
FRANK DANICHEK, COUNTY CLERK

Clerk and Recorder

by Tony B. Jurek
Deputy
Fees \$ 2.00 pd.

Handwritten notes and stamps on the right margin, including dates like 10/21/63 and 10/22/63, and other illegible markings.

Handwritten notes and stamps at the bottom right, including dates like 10/21/63 and 10/22/63, and other illegible markings.

File No. 306

T. 5 South R. 20 East

DUPLICATE

County Carbon

STATE OF MONTANA

ADMINISTRATOR OF GROUNDWATER CODE

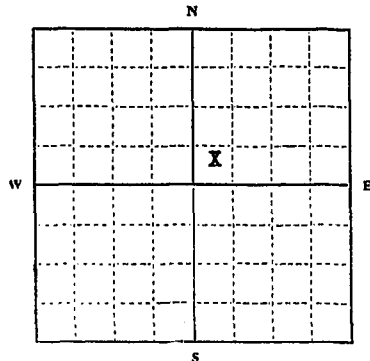
OFFICE OF STATE ENGINEER

JAN 26 1968

Declaration of Vested Groundwater Rights

(Under Chapter 237, Montana Session Laws, 1961)

1. INGOLF H. HOINES, of Red Lodge
 (Name of Appropriator) (Address) (Town)
 County of Carbon State of Montana
 have appropriated groundwater according to the Montana laws in effect prior to January 1, 1962, as follows:

SW $\frac{1}{4}$ NE $\frac{1}{4}$ Sec. 7 T. 5S. R. 20E

Indicate point of appropriation
 and place of use, if possible. Each
 small square represents 10 acres.

2. The beneficial use on which the claim is based. Household.
3. Date or approximate date of earliest beneficial use; and how continuous the use has been. 1941; continuous.
4. The amount of groundwater claimed (in miner's inches or gallons per minute) 10 miner's inches.
5. If used for irrigation, give the acreage and description of the lands to which water has been applied and name of the owner thereof.
Not applicable.
6. The means of withdrawing such water from the ground and the location of each well or other means of withdrawal. Pump; Southwest Quarter of the Northeast Quarter; Southwest Quarter of the Northeast Quarter, Section 7.
7. The date of commencement and completion of the construction of the well, wells, or other works for withdrawal of groundwater. June 4, 1941, commenced; June 7, 1941, completed.
8. The depth of water table. 15 feet.
9. So far as it may be available, the type, size and depth of each well or the general specifications of any other works for the withdrawal of groundwater. 2" pipe, 15 feet deep.
10. The estimated amount of groundwater withdrawn each year. 17,500 gallons.
11. The log of formations encountered in the drilling of each well if available.
Not applicable.
12. Such other information of a similar nature as may be useful in carrying out the policy of this act, including reference to book and page of any county record.
Not applicable.

Signature of Owner

Date December 10, 1963.

Three copies to be filed by the owner with the County Clerk and Recorder of the county in which the well is located.

Please answer all questions. If not applicable, so state, otherwise the form will be returned.

Original to the County Clerk and Recorder; Duplicate to the State Engineer; Triplicate to the Montana Bureau of Mines and Geology, and Quadruplicate for the Appropriator.

43,260

#306 158908

STATE OF MONTANA,
COUNTY OF CARBON SS.

Office of the County Clerk & Recorder

I hereby certify that the within
Water Approp was filed
for record in my office this 17 day
of December A. D. 1963
at 4:33 o'clock P.M.

Attest my hand and the seal of
said County
Frank Truick
Clerk and Recorder

By _____ Deputy

Fees \$ 2.00

File No. 308T 5 South R 20 East

DUPLICATE

MONTANA WATER RESOURCES BOARD

RECEIVED

JAN 26 1968

STATE OF MONTANA

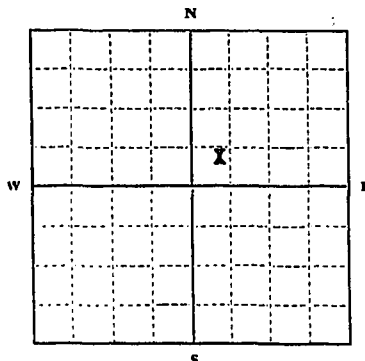
ADMINISTRATOR OF GROUNDWATER CODE

OFFICE OF STATE ENGINEER

County Carbon**Declaration of Vested Groundwater Rights**

(Under Chapter 237, Montana Session Laws, 1961)

1. INGOLF H. HOINES, of Red Lodge
 (Name of Appropriator) (Address) (Town)
 County of Carbon State of Montana
 have appropriated groundwater according to the Montana laws in effect prior to January 1, 1962, as follows:

SW $\frac{1}{4}$ NE $\frac{1}{4}$ Sec. 7 T.5S R. 20E

Indicate point of appropriation
 and place of use, if possible. Each
 small square represents 10 acres.

2. The beneficial use on which the claim is based Stock water.
3. Date or approximate date of earliest beneficial use; and how continuous the use has been 1953; continuous.
4. The amount of groundwater claimed (in miner's inches or gallons per minute) 10 miner's inches.
5. If used for irrigation, give the acreage and description of the lands to which water has been applied and name of the owner thereof
Not applicable.
6. The means of withdrawing such water from the ground and the location of each well or other means of withdrawal Pump; Southwest Quarter of the Northeast Quarter, Section 7.
7. The date of commencement and completion of the construction of the well, wells, or other works for withdrawal of groundwater June 15, 1953, commenced; June 18, 1953, completed.
8. The depth of water table 20 feet.
9. So far as it may be available, the type, size and depth of each well or the general specifications of any other works for the withdrawal of groundwater 2" pipe, 20 feet deep.
10. The estimated amount of groundwater withdrawn each year 17,500 gallons.
11. The log of formations encountered in the drilling of each well if available
Not applicable.
12. Such other information of a similar nature as may be useful in carrying out the policy of this act, including reference to book and page of any county record
Not applicable.

Signature of Owner

Date December 10, 1963.

Three copies to be filed by the owner with the County Clerk and Recorder of the county in which the well is located.

Please answer all questions. If not applicable, so state, otherwise the form will be returned.

Original to the County Clerk and Recorder; Duplicate to the State Engineer; Triplicate to the Montana Bureau of Mines and Geology, and Quadruplicate for the Appropriator.

43,262

#308

158910

COUNTY OF CARBON } SS.

Office of the County Clerk & Recorder

I hereby certify that the within
App. was filed
for record in my office this 17 day
of December A. D. 1963
at 4:37 o'clock P. M.

Attest my hand and the seal of
said County
Frank Druechik
Clerk and Recorder

By _____ Deputy

Fees \$ 2⁰⁰

GW2

File No. 37

DUPLICATE

T. 53 R. 20 ECounty CarbonSTATE OF MONTANA
ADMINISTRATOR OF GROUNDWATER CODE
OFFICE OF STATE ENGINEER MAY 24 1963Notice of Completion of Groundwater
Appropriation by Means of Well

(Under Chapter 237, Montana Session Laws, 1961)

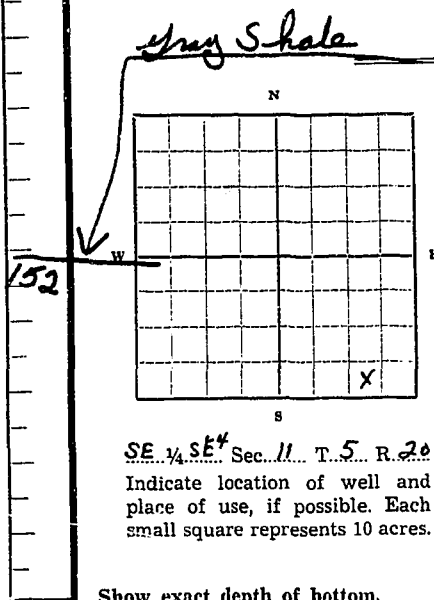
Owner James Mr. Jack Handletter Address Roberts, Mont.Driller B & H Drilling Address Fishtail, Mont.

Date of Notice of Appropriation of Groundwater

Date well started 5/24/62 Date Completed 6/1/62Type of well Drilled Equipment Used Churn Drill
(dug, driven, bored or (Churn, drill, rotary or
drilled) other)Water Use: Domestic ☒ Municipal ☐ Stock ☐ Irrigation ☐
Industrial ☐ Drainage ☐ Other ☐

Indicate on the diagram the character and thickness of the different strata met with in drilling, such as soil, clay, shale, gravel, rock or sand, etc. Show depth at which water is encountered, thickness and character of water-bearing strata and height to which the water rises in the well.

Size of Drilled Hole	Size and Weight of Casing	From (Feet)	To (Feet)	PERFORATIONS		
				Kind Size	From (Feet)	To (Feet)
6 in	6 5/8 24# 14	14	15 1/2		60	63
	5 in Lined	6-	152		143	136



Show exact depth of bottom.

Static Water Level for non-flowing Well 46 feet.

Shut-in Pressure for Flowing Well

Pumping Water Level 130 feet at 1 1/2 gal. per minute.

Discharge in gal. per min. of flowing well

How Tested Bailer Length of Test 2 hrs

Remarks: (Gravel packing, cementing, packers, type of shutoff, location of place of use of groundwater if not at well, and any other similar pertinent information, including number of

acres irrigated, if used for irrigation)

No 27
Driller's License NumberDriller's Signature Ref J. Haugan

This form to be prepared by driller, and three copies to be filed by the owner with the County Clerk and Recorder in the county in which the well is located.

Please answer all questions. If not applicable, so state, otherwise the form will be returned.

Original to the County Clerk and Recorder; duplicate to the State Engineer; Triplicate to the School of Mines and Quadruplicate for the Appropriator.

4470

#37

154146

STATE OF MONTANA }
COUNTY OF CARBON } SS.

Office of the County Clerk & Recorder

I hereby certify that the within

Water approp. was filed
for record in my office this 3RD day
of July A. D. 1962
at 10:55 o'clock A. M.

Attest my hand and the seal of
said County

FRANK DANICHEK, COUNTY CLERK

Clerk and Recorder

By Long A. Zupen Deputy

Fees \$ 2.00 pd.

shot C. Foster

10
11
12
13
14
15
16
17
18
19
20
21
22
23
24
25
26
27
28
29
30
31

File No. 1137T 5 R 20

DUPLICATE

County CarbonSTATE OF MONTANA
ADMINISTRATOR OF GROUNDWATER CODE
OFFICE OF STATE ENGINEERTop of Ground
(Elev. above sea level.....)Notice of Completion of Groundwater
Appropriation by Means of Well

(Under Chapter 237, Montana Session Laws, 1961)

Owner Charles H. Johnson Address Roberts

MONTANA WATER RESOURCES BOARD

Driller..... Address.....

RECEIVED

Date of Notice of Appropriation of Groundwater..... 1880

JAN 26 1969

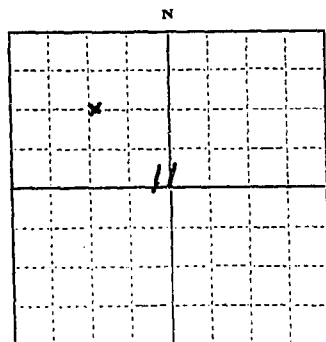
Date well started spring

Date Completed.....

Type of well.....
(dug, driven, bored or
drilled)Equipment Used.....
(Churn, drill, rotary or
other)Water Use: Domestic ☐ Municipal ☐ Other ☐ Irrigation ☐
Industrial ☐ Drainage ☐ Stock ☒

Indicate on the diagram the character and thickness of the different strata met with in drilling, such as soil, clay, shale, gravel, rock or sand, etc. Show depth at which water is encountered, thickness and character of water-bearing strata and height to which water rises in the well.

Size of Drilled Hole	Size and Weight of Casing	From (Feet)	To (Feet)	PERFORATIONS		
				Kind Size	From (Feet)	To (Feet)

SE $\frac{1}{4}$ NW Sec. 11 T 5 R 20

Indicate location of well and place of use, if possible. Each small square represents 10 acres.

Show exact depth of bottom.

Static Water Level for non-flowing Well.....feet.

Shut-in Pressure for Flowing Well.....

Pumping Water Level.....feet at.....gal. per minute.

Discharge in gal. per min. of flowing well..... 20 gal./min.

How Tested..... Length of Test.....

Remarks: (Gravel packing, cementing, packers, type of shutoff, location of place of use of groundwater if not at well, and any other similar pertinent information, including number of acres irrigated, if used for irrigation).....

Charles H. Johnson
Driller's License Number12/30/65
Driller's Signature

This form to be prepared by driller, and three copies to be filed by the owner with the County Clerk and Recorder in the county in which the well is located.

Please answer all questions. If not applicable, so state, otherwise the form will be returned.

Original to the County Clerk and Recorder; duplicate to the State Engineer; Triplicate to the Montana Bureau of Mines and Geology and Quadruplicate for the Appropriator.

43,271

#1137 165578

STATE OF MONTANA, }
COUNTY OF CARBON } SS.

Clerk of the County Clerk & Recorder

I hereby certify that the within
Appropriation was filed
for record in my office this 30 day
of Dec A. D. 19 65
at 2:15 o'clock P. M.

Attest my hand and the seal of
said County
Frank Smick
Clerk and Recorder

By _____ Deputy

Fees \$ _____

File No. 647T 5 S R 20 E

DUPLICATE

County Carbon

STATE OF MONTANA
ADMINISTRATOR OF GROUNDWATER CODE
OFFICE OF STATE ENGINEER

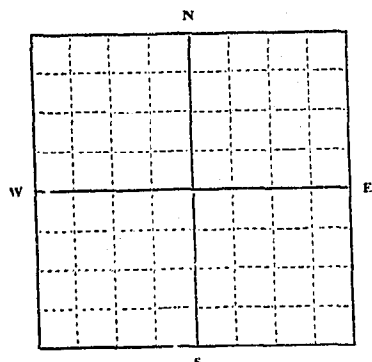
Notice of Completion of Groundwater Appropriation
Without Well

(Under Chapter 237 Montana Session Laws, 1961)

MONTANA WATER RESOURCES BUREAU

RECEIVED

JAN 26 1968



1/4 Sec. 12 T. 5 R. 20 E
Indicate point of appropriation
and place of use, if possible.

Date of Appropriation of Groundwater December 28 1963Owner James J. Gardetto Address Roberts, Montana

Contractor (if any) _____

Address of Contractor _____

Date Started _____ Date Completed _____

Describe means of obtaining groundwater without a well "as by
sub-irrigation and other natural processes". Include depth to
water when applicable.

Two Springs of which there is approx.,10 Miner inches of water flow the year around.located South west Quarter of Section twelveTownship 5 South Range 20 East.

Quantity of water developed and used with explanation of method
used to measure or estimate such amount. If use is intermittent

estimate approximate lengths of periods of use _____

***** used as stock water for intireyearSignature of Owner James J. GardettoDate Dec. 30 1963

This form to be prepared by contractor (if any), otherwise by the owner.

Three copies of this notice are to be filed with the County Clerk and Recorder of the county in which the
works are located.

Please answer all questions. If not applicable, so state, otherwise the form will be returned.

Original to the County Clerk and Recorder; duplicate to the State Engineer; Triplicate to the Montana
Bureau of Mines and Geology and Quadruplicate for the Appropriator.

43162

#647

159339

STATE OF MONTANA, }
COUNTY OF CARBON } SS.

Office of the County Clerk & Recorder

I hereby certify that the within
Appropriation was filed
for record in my office this 30 day
of Dec A. D. 1963
at 5:27 o'clock P. M.

Attest my hand and the seal of
said County

Frank J. Sawicki

Clerk and Recorder

By _____ Deputy

Fees \$ 2.00

File No. 422T. 5 R. 20

DUPLICATE

County Carbon

STATE OF MONTANA
ADMINISTRATOR OF GROUNDWATER CODE
OFFICE OF STATE ENGINEER

Notice of Completion of Groundwater Appropriation
Without Well

(Under Chapter 237 Montana Session Laws, 1961)

RECORDED
JAN 26 1968

Date of Appropriation of Groundwater unknown

Owner..... Address.....

Contractor (if any)

Address of Contractor

Date Started..... Date Completed.....

Describe means of obtaining groundwater without a well "as by sub-irrigation and other natural processes". Include depth to water when applicable. piped into tank

.....

.....

.....

.....

Quantity of water developed and used with explanation of method used to measure or estimate such amount. If use is intermittent

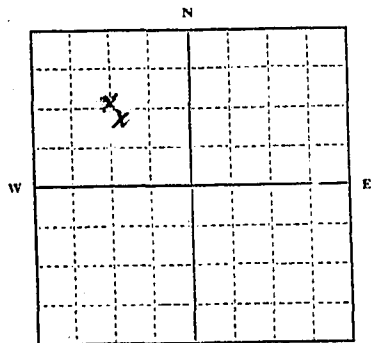
estimate approximate lengths of periods of use.....

4 gals minute

.....

.....

.....

Signature of Owner Ida SargelaDate Dec 26, 1963

SE NW 12^S 5 20
4 Sec. T. R.

Indicate point of appropriation
and place of use, if possible.

This form to be prepared by contractor (if any), otherwise by the owner.

Three copies of this notice are to be filed with the County Clerk and Recorder of the county in which the works are located.

Please answer all questions. If not applicable, so state, otherwise the form will be returned.

Original to the County Clerk and Recorder; duplicate to the State Engineer; Triplicate to the Montana Bureau of Mines and Geology and Quadruplicate for the Appropriator.

43722

422

159094

STATE OF MONTANA
COUNTY OF CARBON) ss.
Office of the County Clerk & Recorder

I hereby certify that the within
Appropriation was filed
for record in my office this 76 day
of Dec. A. D. 19 63
at 3:15 o'clock P. M.

Attest my hand and the seal of
said County
Frank Danick
Clark and Recorder

By _____ Deputy

Fees \$ 2.00

File No. 698

T. _____ R. _____

DUPLICATE

NEEDLE VALVE

RECEIVED

STATE OF MONTANA

JAN 26 1968

ADMINISTRATOR OF GROUNDWATER CODE

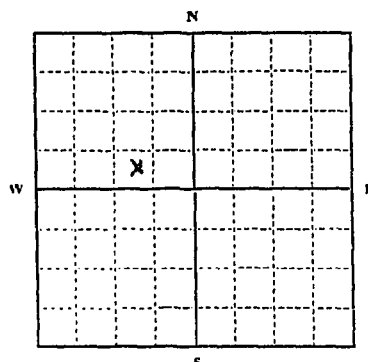
OFFICE OF STATE ENGINEER

County _____

Declaration of Vested Groundwater Rights

(Under Chapter 237, Montana Session Laws, 1961)

I, WILLIAM J. MILLION, of Box 37 ROBERTS
 (Name of Appropriator) (Address) (Town)
 County of CARBON State of MONTANA
 have appropriated groundwater according to the Montana laws in effect prior to January 1, 1962, as follows:



SE 1/4 NE Sec. 13 T. 5 R. 20

Indicate point of appropriation and place of use, if possible. Each small square represents 10 acres.

2. The beneficial use on which the claim is based HOUSE USE & DRINKING WATER

3. Date or approximate date of earliest beneficial use; and how continuous the use has been SINCE AROUND 1900 HAS BEEN USED EVERYDAY

4. The amount of groundwater claimed (in miner's inches or gallons per minute) 6 GALLONS PER MIN.

5. If used for irrigation, give the acreage and description of the lands to which water has been applied and name of the owner thereof

6. The means of withdrawing such water from the ground and the location of each well or other means of withdrawal GRAVITY FLOW

7. The date of commencement and completion of the construction of the well, wells, or other works for withdrawal of groundwater EXACT DATE UNKNOWN, AROUND 1900

8. The depth of water table 2 feet

9. So far as it may be available, the type, size and depth of each well or the general specifications of any other works for the withdrawal of groundwater CONCRETE, GRAVITY FLOW 10 FEET DEEP

10. The estimated amount of groundwater withdrawn each year 25,000 GALLONS

11. The log of formations encountered in the drilling of each well if available

12. Such other information of a similar nature as may be useful in carrying out the policy of this act, including reference to book and page of any county record

Signature of Owner

W. J. MillionDate DEC. 30, 1963

Three copies to be filed by the owner with the County Clerk and Recorder of the county in which the well is located.

Please answer all questions. If not applicable, so state, otherwise the form will be returned.

Original to the County Clerk and Recorder; Duplicate to the State Engineer; Triplicate to the Montana Bureau of Mines and Geology, and Quadruplicate for the Appropriator.

43,487

#698

159390

STATE OF MONTANA }
COUNTY OF CARBON } SS.

Office of the County Clerk & Recorder

I hereby certify that the within
Appropriation was filed
for record in my office this 31 day
of Dec A. D. 19 63
at 10:30 o'clock A. M.

Attest my hand and the seal of
said County

FRANK DANICHEK COUNTY CLERK

Clerk and Recorder

By Ollie E. Weaver Deputy

Fees \$ 2.00

Title No. 697

T. _____ R. _____

DUPLICATE

County _____

STATE OF MONTANA
ADMINISTRATOR OF GROUNDWATER CODE
OFFICE OF STATE ENGINEER

Notice of Completion of Groundwater Appropriation
Without Well

(Under Chapter 237 Montana Session Laws, 1961)

RECEIVED
JAN 26 1968

Date of Appropriation of Groundwater _____

Owner William A. T. Million Address ROBERTS, MONT.

Contractor (if any) _____

Address of Contractor _____

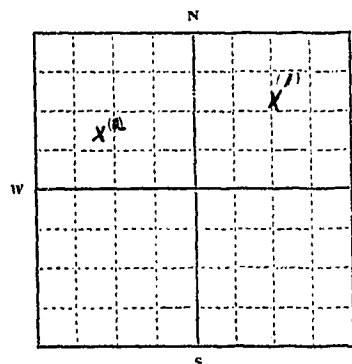
Date Started _____ Date Completed _____

Describe means of obtaining groundwater without a well "as by sub-irrigation and other natural processes". Include depth to water when applicable. (1) SPRING PIPED

INTO TANK

(2) SPRING FILLS DAM

DEPTH - SURFACE



SE 1/4 NE Sec. 13 T. 5. R. 20
Indicate point of appropriation
and place of use, if possible.

Quantity of water developed and used with explanation of method used to measure or estimate such amount. If use is intermittent

estimate approximate lengths of periods of use _____

SPRING ONE 20 GALLONS PER MIN

SPRING TWO 10 GALLONS PER MIN

USE 365 DAYS

Signature of Owner W. A. T. Million

Date DEC. 30, 1963

This form to be prepared by contractor (if any), otherwise by the owner.

Three copies of this notice are to be filed with the County Clerk and Recorder of the county in which the works are located.

Please answer all questions. If not applicable, so state, otherwise the form will be returned.

Original to the County Clerk and Recorder; duplicate to the State Engineer; Triplicate to the Montana Bureau of Mines and Geology and Quadruplicate for the Appropriator.

#697

159389

STATE OF MONTANA }
COUNTY OF CARBON } SS.

Office of the County Clerk & Recorder

I hereby certify that the within

Appropriation was filed
for record in my office this 31 day

of Dec A. D. 1963

at 10:25 o'clock A. M.

Attest my hand and the seal of
said County

FRANK DANICHEK, COUNTY CLERK

By Allen E. Brown ^{Clerk and Recorder} Deputy

Fees \$ 2.00

GW 3

Approved Stock Form—State Publishing Co., Helena, Montana—42262

File No. 651T. 5 R. 20

DUPLICATE

County Carbon

STATE OF MONTANA
ADMINISTRATOR OF GROUNDWATER CODE
OFFICE OF STATE ENGINEER

**Notice of Completion of Groundwater Appropriation
Without Well**

(Under Chapter 237 Montana Session Laws, 1961)

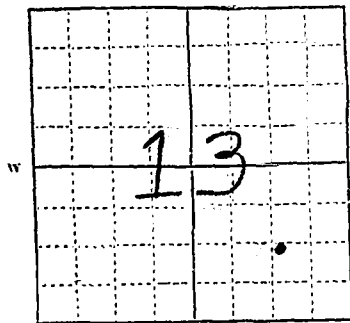
GNDWATER RESOURCES DIV.

RECEIVED

JAN 26 1968

Date of Appropriation of Groundwater 1900Owner Mae J. Bell Address RobertsContractor (if any) NoneAddress of Contractor NoneDate Started 1900 Date Completed 1900

Describe means of obtaining groundwater without a well "as by sub-irrigation and other natural processes". Include depth to water when applicable.

Natural SpringSE SE Sec. 13 T. 5 R. 20

Indicate point of appropriation and place of use, if possible.

Quantity of water developed and used with explanation of method used to measure or estimate such amount. If use is intermittent

estimate approximate lengths of periods of use.

3 gals. per minuteDomestic & stockContinuous use.Signature of Owner Mae J. BellDate 12/30/63

This form to be prepared by contractor (if any), otherwise by the owner.

Three copies of this notice are to be filed with the County Clerk and Recorder of the county in which the works are located.

Please answer all questions. If not applicable, so state, otherwise the form will be returned.

Original to the County Clerk and Recorder; duplicate to the State Engineer; Triplicate to the Montana Bureau of Mines and Geology and Quadruplicate for the Appropriator.

42,893

159343

Office of the County Clerk & Records

I hereby certify that the within
Appropriation was filed
for record in my office this 30 day
of Dec A. D. 1963
at 5:37 o'clock P. M.

Attest my hand and the seal of
said County
Frank Smulik
Clerk and Recorder

By _____ Depur

Form \$ 2.00

323

1000
1000

1000
1000

Sentinel
Route

File No. 287

T. 5 S. R. 20 EMPM

DUPLICATE

County Carbon

STATE OF MONTANA
ADMINISTRATOR OF GROUNDWATER CODE
OFFICE OF STATE ENGINEER

Top of Ground

(Elev. above sea level 4500)

Notice of Completion of Groundwater
Appropriation by Means of Well

(Under Chapter 237, Montana Session Laws, 1961)

MONTANA WATER RESOURCES BOARD

RECEIVED

JAN 26 1968

Owner Grant Reall Address Roberts, Montana

Driller _____ Address _____

Date of Notice of Appropriation of Groundwater _____

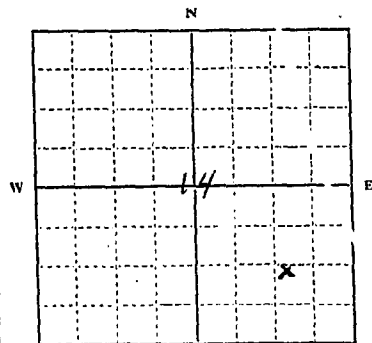
Date well started 1902 Date Completed 1902

Type of well dug Equipment Used shovel
(dug, driven, bored or (Churn, drill, rotary or
drilled) other)

Water Use: Domestic ☒ Municipal ☐ Other ☐ Irrigation ☒
Industrial ☐ Drainage ☐ Stock ☒

Indicate on the diagram the character and thickness of the different strata met with in drilling, such as soil, clay, shale, gravel, rock or sand, etc. Show depth at which water is encountered, thickness and character of water-bearing strata and height to which water rises in the well.

Str. of Filled Hole	Size and Weight of Casing	From (Feet)	To (Feet)	PERFORATIONS		
				Kind Size	From (Feet)	To (Feet)
1 ft.	4 ft. tile		20 ft. deep			



SE $\frac{1}{4}$ Sec. 14 T. 5 S. R. 20 E.
Indicate location of well and
place of use, if possible. Each
small square represents 10 acres.

Show exact depth of bottom.

Static Water Level for non-flowing Well 10 feet.

Shut-in Pressure for Flowing Well _____

Pumping Water Level 10 feet at 50 gal. per minute.

Discharge in gal. per min. of flowing well _____

How Tested _____ Length of Test _____

Remarks: (Gravel packing, cementing, packers, type of shutoff, loca-
tion of place of use of groundwater if not at well, and any
other similar pertinent information, including number of
acres irrigated, if used for irrigation) 1 acre- garden

Grant Reall
Owner

Grant Reall
Signature Owner

This form to be prepared by driller, and three copies to be filed by the owner with the County Clerk and Recorder in the county in which well is located.

Please answer all questions. If not applicable, so state, otherwise the form will be returned.

Original to the County Clerk and Recorder; duplicate to the State Engineer; Triplicate to the Montana Bureau of Mines and Geology and Quadruplicate for the Appropriator.

42928

#287

158869

STATE OF MONTANA. }
COUNTY OF CARBON } SS.

Office of the County Clerk & Recorder

I hereby certify that the within

Water filing was filed
for record in my office this 13th day
of Dec. A. D. 19 63
at 3:20 o'clock P. M.

Attest my hand and the seal of
said County

FRANK DANICHEK COUNTY CLERK
Clerk and Recorder

By Tony J. Zupar Deputy

Fees \$ 2.00 pd.

3
File No. 709

Approved Stock Form—State Publishing Co., Helena, Montana—41337

T. 5 S. R. 20 E. 14

DUPLICATE

County Carbon

STATE OF MONTANA
ADMINISTRATOR OF GROUNDWATER CODE MONTANA WATER RESOURCES BOARD
OFFICE OF STATE ENGINEER

RECEIVED

JAN 26 1968

**Notice of Completion of Groundwater Appropriation
Without Well**

(Under Chapter 237 Montana Session Laws, 1961)

Date of Appropriation of Groundwater 1900

Owner Grant Beall Address Roberts, Montana.

Contractor (if any) _____

Address of Contractor _____

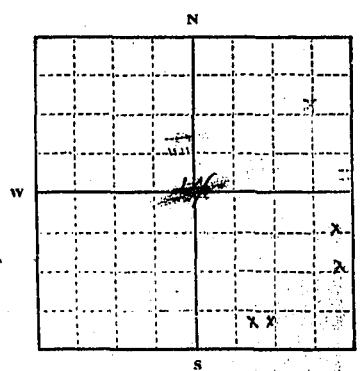
Date Started 1900 Date Completed _____

Describe means of obtaining groundwater without a well "as by sub-irrigation and other natural processes". Include depth to water when applicable Natural Springs

four natural Springs all located in

S. E. Quarter of Section 14 Township 5 S

Range 20 East



S. E 1/4 Sec. 14 T. 5 S. R. 20 E

Indicate point of appropriation and place of use, if possible.

Quantity of water developed and used with explanation of method used to measure or estimate such amount. If use is intermittent estimate approximate lengths of periods of use.

Continuous for Stock water

10 gallons per minute

Signature of Owner Grant Beall

Date Jan 28, 1963

This form to be prepared by contractor (if any), otherwise by the owner.

Three copies of this notice are to be filed with the County Clerk and Recorder of the county in which the works are located.

Please answer all questions. If not applicable, so state, otherwise the form will be returned.

Original to the County Clerk and Recorder; duplicate to the State Engineer; Triplicate to the Montana Bureau of Mines and Geology and Quadruplicate for the Appropriator.

42,891

#709

159102

STATE OF MONTANA }
COUNTY OF CARBON } SS.

Office of the County Clerk & Recorder

I hereby certify that the within
Appropriation was filed
for record in my office this 31 day
of Dec A. D. 19 63
at 11:30 o'clock A. M.

Attest my hand and the seal of
said County

FRANK DARNICHEN, COUNTY CLERK

By Alice E. Graves Deputy
Clerk and Recorder

Fees \$ 2.00

13
File No. 504
DUPLICATE

Approved Stock Form—State Publishing Co., Helena, Montana—4137
T. 5 R. 20
County CARBON

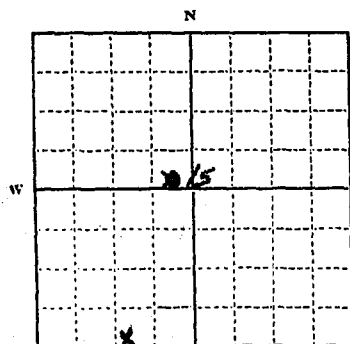
STATE OF MONTANA
ADMINISTRATOR OF GROUNDWATER CODE
OFFICE OF STATE ENGINEER

Notice of Completion of Groundwater Appropriation
Without Well

(Under Chapter 237 Montana Session Laws, 1961)

JAN 26 1968

Date of Appropriation of Groundwater DEC 30 1963
Owner EMIL HARMALA Address ROBERTS MONT
Contractor (if any) NONE
Address of Contractor NONE
Date Started NONE Date Completed NONE



SE SW 15
Indicate point of appropriation
and place of use, if possible.

Describe means of obtaining groundwater without a well "as by sub-irrigation and other natural processes". Include depth to water when applicable. BY NATURAL SEEP INTO A SMALL RESERVOIR AND BY PIPE INTO A TROUGH.
SURFACE DEPTH

Quantity of water developed and used with explanation of method used to measure or estimate such amount. If use is intermittent

estimate approximate lengths of periods of use
QUANTITY OF WATER DETERMINED BY RATE OF HOURLY FLOW
122800 PER YEAR INTERMITTENT

Signature of Owner Emil H. Harmala
Date Dec 30 1963

This form to be prepared by contractor (if any), otherwise by the owner.

Three copies of this notice are to be filed with the County Clerk and Recorder of the county in which the works are located.

Please answer all questions. If not applicable, so state, otherwise the form will be returned.

Original to the County Clerk and Recorder; duplicate to the State Engineer; Triplicate to the Montana Bureau of Mines and Geology and Quadruplicate for the Appropriator.

43,239

504

159191

STATE OF MONTANA
COUNTY OF CARBON SS.

Office of the County Clerk & Recorder

I hereby certify that the within
Shaler Filing was filed
for record in my office this 3rd day
of December A. D. 1963
at 9.00 o'clock A. M.

Attest my hand and the seal of
said County

FRANK DANICHEK, COUNTY CLERK

Alice E. Deane Deputy
Clerk and Recorder

Page 2 209

File No. 146

T. 5 R. 20

DUPLICATE

County CARBON

STATE OF MONTANA
ADMINISTRATOR OF GROUNDWATER CODE
OFFICE OF STATE ENGINEER
JAN 26 1968

Notice of Completion of Groundwater Appropriation

(To be completed by the appropriator)

Date of Appropriation of Groundwater 1920

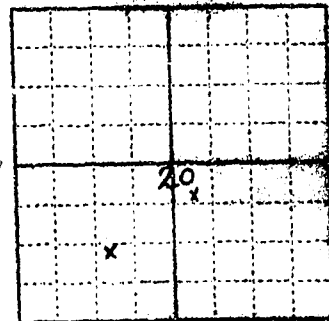
Owner HERMAN R. BELT ROBERTS

Contractor (If any) None

Address of Contractor None

Date of Completion 12/30/63

Describe point of appropriation of groundwater by the appropriator and the natural resource to be appropriated.



NE 1/4 Sec. 20 T. 5 R. 20
Indicate point of appropriation and place of use, if possible.

Pre-flowing

Quantity of water appropriated and the purpose of the appropriation as stated in the notice of appropriation.

Indicate approximate length of period of use.

2-3 gal/min. continuous

use

Signature of Owner Herman R. Belt

Date 12/30/63

This form to be prepared by contractor (if any), otherwise by the owner.

Three copies of this notice are to be filed with the County Clerk and Recorder of the county in which the works are located.

Please answer questions. If not applicable, so state, otherwise the form will be returned.

Original to the County Clerk and Recorder; duplicate to the State Engineer; and one to the Montana Bureau of Mines and Geology and Quadruplicate for the Appropriator.

42.895

File No. 606

T. 5 R. 20

DUPLICATE

County CARBON

CONTINUED WATER RESOURCE BOARD

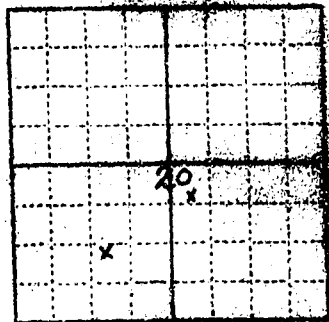
RECEIVED

STATE OF MONTANA

ADMINISTRATION OF GROUNDWATER CODE
OFFICE OF STATE ENGINEER

Notice of Completion of Groundwater Appropriation

12/30/63



NE 1/4 Sec. 20 T. 5 R. 20
Indicate point of appropriation
and place of use, if possible.

Name of appropriator Herman R. Bell
Owner Herman R. Bell
Business of appropriator None
Address of appropriator None
Date of appropriation 12/30/63
Purpose of appropriation For domestic use
Estimated quantity of water to be appropriated 2-3 gpm
Estimated value of water to be appropriated continuous

For showing

County of CARBON

Indicate approximate location of point of use

2-3 gpm continuous

use

Signature of Owner Herman R. Bell

Date 12/30/63

This form to be prepared by contractor (if any), otherwise by the owner.

Three copies of this notice are to be filed with the County Clerk and Recorder of the county in which the works are located.

Please answer all questions. If not applicable, so state, otherwise the form will be returned.

Original to the County Clerk and Recorder. Duplicate to the State Engineer. Third copy to the Montana Bureau of Mines and Geology and Quadraplate for the appropriation.

42,895

#606

159297

STATE OF MONTANA, }
COUNTY OF CARBON } SS.

Office of the County Clerk & Recorder

I hereby certify that the within
Appropriation was filed
for record in my office this 30 day
of Dec A. D. 1963
at 3:40 o'clock P.M.

Attest my hand and the seal of
said County

FRANK DANICHEK, COUNTY CLERK

Clerk and Recorder
by Ollie E. Brewer Deputy

Fees \$ 2.00

GW 3
File No. 955


JAN 26 1968

T 5 R 20
County of Carbon

STATE OF MONTANA
ADMINISTRATOR OF GROUNDWATER CODE
OFFICE OF STATE ENGINEER

Notice of Completion of Groundwater Appropriation Without Well
(Under Chapter 237 Montana Session Laws, 1961)

Date of Appropriation of Groundwater 1914 1908
Owner Doty Bros. Address Rt. 2 Red Lodge
Contractor (if any) none
Address of Contractor _____
Date Started _____ Date Completed None



NE - NE S 20 5-20
SW 1/4 SW Sec. 20 T 5 R 20
Indicate point of appropriation and
place of use, if possible.

Describe means of obtaining groundwater without
a well "as by sub-irrigation and other natural
processes". Include depth to water when applicable

natural flow springs
not developed

Quantity of water developed and used with explana-
tion of method used to measure or estimate such
amount. If use is intermittent estimate approxi-
mate lengths of periods of use

100 gal per hour each spring (est)
about 8 months year in winter

Signature of Owner Doty Bros.
Date 1-2-1964

STATE OF MONTANA)
County of Carbon) ss.

Having first been duly sworn, depose and say
that he of lawful age and the appropriator and claimant
of the order and water right mentioned in the foregoing notice of completion of groundwater
appropriation without well and the person whose name subscribed thereto, as
the appropriator and claimant, that he know the contents of said foregoing
notice and that the matters and things therein stated are true.

Subscribed and sworn to before me, this _____ day of _____, 19____

Notary Public for the State of Montana
Residing at _____
My Commission expires _____ 19____

43,024

#955

159672

STATE OF MONTANA }
COUNTY OF CARBON } SS.

Office of the County Clerk & Recorder

I hereby certify that the within
Water filing was filed
for record in my office this 2 day
of Jan A. D. 1964
at 1:20 o'clock P. M.

Attest my hand and the seal of
said County

FRANK DANICHEK, COUNTY CLERK

Clerk and Recorder

By John J. Zuppan

Fees \$ 2.00 / x

GW 3
File No.

839

JAN 26 1968

T

R

5 20

County of

CARBON

STATE OF MONTANA
ADMINISTRATOR OF GROUNDWATER CODE
OFFICE OF STATE ENGINEER

Notice of Completion of Groundwater Appropriation Without Well
(Under Chapter 237 Montana Session Laws, 1961)

Date of Appropriation of Groundwater

1910

Owner

EMMA DOTY + ED DOTY

Address

RED LODGE

Contractor (if any)

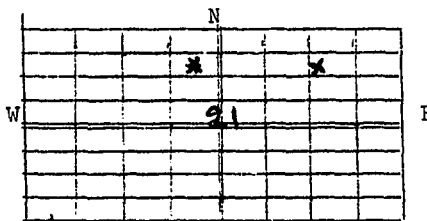
none

Address of Contractor

none

Date Started

Date Completed



NW NE S

NE 1/4 NW

Sec. 21

T 5

R 20

Indicate point of appropriation and place of use, if possible.

Describe means of obtaining groundwater without a well "as by sub-irrigation and other natural processes". Include depth to water when applicable

Natural Flow

Quantity of water developed and used with explanation of method used to measure or estimate such amount. If use is intermittent estimate approximate lengths of periods of use

NATURAL FLOW

1-50 gpm

1-150 gpm

Signature of Owner

Date

12-31-63

STATE OF MONTANA)

County of Carbon) ss.

Having first been duly sworn, depose and say that he of lawful age and the appropriator and claimant of the order and water right mentioned in the foregoing notice of completion of groundwater appropriation without well and the person whose name subscribed thereto, as the appropriator and claimant, that he know the contents of said foregoing notice and that the matters and things therein stated are true.

Subscribed and sworn to before me, this

day of

19

Notary Public for the State of Montana

Residing at

My Commission expires

19

43,028

#839

159547

STATE OF MONTANA
COUNTY OF CARBON SS.

Office of the County Clerk & Recorder

I hereby certify that the within

Appropriation was filed
for record in my office this 31 day
of Dec A. D. 1963
at 6:00 o'clock P. M.

Attest my hand and the seal of

said County

FRANK DANICHEK, COUNTY CLERK

Frank and Recorder

Allen E. Guver Deputy

Fee \$ 2.00

GW 3
File No.

840

RECEIVED

JAN 26 1958

T

5

R

20

County of

CARBON

STATE OF MONTANA
ADMINISTRATOR OF GROUNDWATER CODE
OFFICE OF STATE ENGINEERNotice of Completion of Groundwater Appropriation Without Well
(Under Chapter 237 Montana Session Laws, 1961)

Date of Appropriation of Groundwater 1890

Owner

EMMOR DOTY +
ED DOTY

Address RED LODGE

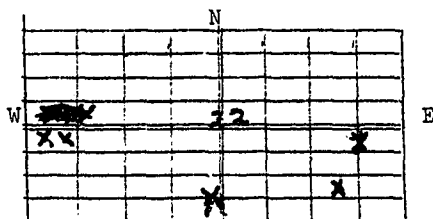
Contractor (if any)

none

Address of Contractor

Date Started

Date Completed



SW 1/4 SW Sec. 22 T 5 R 20

Indicate point of appropriation and place of use, if possible.

1 spring E 1/4 SE 1/4 22-5-20

Describe means of obtaining groundwater without a well "as by sub-irrigation and other natural processes". Include depth to water when applicable

Natural flow springs and
recess in SW 1/4 SW 1/4 - 22-5-20
1 spring SW 1/4 SW 1/4 - 22-5-20
2 springs in NW SW - 22-5-20

Quantity of water developed and used with explanation of method used to measure or estimate such amount. If use is intermittent estimate approximate lengths of periods of use

NATURAL FLOW
SW SW - 400 gal per hr
NW SW 10 gal per each

Signature of Owner

Date

12-31-

STATE OF MONTANA)
County of Carbon) ss.

Having first been duly sworn, depose and say that he of lawful age and the appropriator and claimant of the order and water right mentioned in the foregoing notice of completion of groundwater appropriation without well and the person whose name subscribed thereto, as the appropriator and claimant, that he know the contents of said foregoing notice and that the matters and things therein stated are true.

Subscribed and sworn to before me, this _____ day of _____, 19____

Notary Public for the State of Montana

Residing at _____

My Commission expires _____ 19____

43.029

#840

159548

STATE OF MONTANA }
COUNTY OF CARBON } SS.

Office of the County Clerk & Recorder

I hereby certify that the within
Appropriation was filed
for record in my office this 31 day
of Dec A. D. 1963
at 6:02 o'clock P. M.

Attest my hand and the seal of
said County

FRANK DANICHEK, COUNTY CLERK

Allen E. Graves Clerk and Recorder
Deputy

Fee \$ 2.00

CW4
File No.

956

RECEIVED

JAN 26 1968

T 5

R 20

22

County

Carbon

STATE OF MONTANA
ADMINISTRATOR OF GROUNDWATER CODE
OFFICE OF STATE ENGINEER

Declaration of Vested Groundwater Rights
(Under Chapter 237, Montana Session Laws, 1961)

1. Doty Bros, of Rt. 2, Red Lodge, County of Carbon
State of Montana, have appropriated groundwater according to the Montana laws in
effect prior to January 1, 1962, as follows:

	N	
W	22	E
	S	

SW 1/4 SW Sec. 22 T. 5 R. 20

2. The beneficial use on which the claim is based

Shredded - Hardwood, Lumber & Lumber

3. Date or approximate date of earliest beneficial use; and how continuous the use has been

1900 - approx

4. The amount of groundwater claimed (in miner's inches or gallons per minute) 20 gpm

5. If used for irrigation, give the acreage and description of the lands to which water has been applied and name of the owner thereof

small farm and garden

same owner, same description

6. The means of withdrawing such water from the ground and the location of each well or other means of withdrawal

Electric pressure pump

7. The date of commencement and completion of the construction of the well, wells, or other works for withdrawal of groundwater

about 1900

pressure system installed 1947

8. The depth of water table

12 ft

9. So far as it may be available, the type, size and depth of each well or the general specifications of any other works for the withdrawal of groundwater

Auger - 20 ft deep, Rock Cored

10. The estimated amount of groundwater withdrawn each year 185,000

11. The log of formations encountered in the drilling of each well if available

none available

12. Such other information of a similar nature as may be useful in carrying out the policy of this act, including reference to book and page of any county record

none

Date 1-2-1964

Signature of Owner

Doty Bros
Charles Doty

STATE OF MONTANA,) County of Carbon) ss.

Having first been duly sworn, depose and say that
he of lawful age and the appropriator and claimant of the
order and water right mentioned in the foregoing declaration of vested groundwater rights
and the person whose name subscribed thereto, as the appropriator
and claimant, that he know the contents of said foregoing notice and that the
matters and things therein stated are true.

Subscribed and sworn to before me, this day of , 19

Notary Public for the State of Montana.
Residing at
My Commission expires

43,025

#956

159673

STATE OF MONTANA }
COUNTY OF CARBON } SS.

Office of the County Clerk & Recorder

I hereby certify that the within
Water filing was filed
for record in my office this 2 day
of Jan. A. D. 19 64
at 1:45 o'clock P. M.

Attest my hand and the seal of
said County
FRANK DANICHEK, COUNTY CLERK

Clerk and Recorder

By Sam J. Ziegen Deputy

Fees \$ 200.00

GW 3

File No. 505T 5 R 20

DUPLICATE

County CARBON

STATE OF MONTANA
ADMINISTRATOR OF GROUNDWATER CODE
OFFICE OF STATE ENGINEER

Notice of Completion of Groundwater Appropriation Without Well

(Under Chapter 237 Montana Session Laws, 1961)

RECEIVED
JAN 26 1968

Date of Appropriation of Groundwater DEC 20 1963

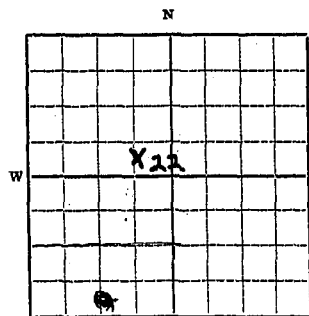
Owner EMIL HARMALA Address ROBERTS MOUNT

Contractor (if any) NONE

Address of Contractor NONE

Date Started NONE Date Completed NONE

Describe means of obtaining groundwater without a well "as by sub-irrigation and other natural processes". Include depth to water when applicable. NATURAL SEEP INTO A SMALL RESERVOIR AND THEN INTO A TROUGH SURFACE SPRING



SE 1/4 NW 22 Sec 22 T 5 R 20
Indicate point of appropriation and place of use, if possible.

Quantity of water developed and used with explanation of method used to measure or estimate such amount. If use is intermittent estimate approximate months of periods of use

QUANTITY DETERMINED BY
HOURLY FLOW FOR SEVERAL MONTHS
172800 GALS INTERMITTENT

Signature of Owner Emil H. Harmala

Date Dec 30 1963

This form to be prepared by contractor (if any), otherwise by the owner.

Three copies of this notice are to be filed with the County Clerk and Recorder of the county in which the works are located.

Please answer all questions. If not applicable, so state, otherwise the form will be returned.

Original to the County Clerk and Recorder; duplicate to the State Engineer; Triplicate to the School of Mines and Quadruplicate for the Appropriator.

43,240

159192

STATE OF MONTANA
COUNTY OF CARBON } SS.

Office of the County Clerk & Recorder

I hereby certify that the within

Walter Gilling was filed
for record in my office this 30th day
of December A. D. 1963
at 9:05 o'clock A. M.

Attest my hand and the seal of
said County

FRANK DANICHEK, COUNTY CLERK

Alice E. Weaver
County Clerk & Recorder

Page 3 200

CV

Approved Stock Form—State Publishing Co., Helena, Montana—42234

File No. 506

T. 5 R. 20

DUPLICATE

County CARBON

STATE OF MONTANA

ADMINISTRATOR OF GROUNDWATER CODE

OFFICE OF STATE ENGINEER

JAN 26 1968

Dedclaration of Vested Groundwater Rights

(Under Chapter 237, Montana Session Laws, 1961)

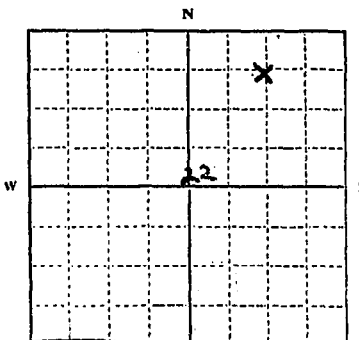
1. EMIL H. HARMALA
(Name of Appropriator)

of BOX 83 ROBERTS
(Address) (Town)

County of CARBON

State of MONTANA

have appropriated groundwater according to the Montana laws in effect prior to January 1, 1961, as follows:



NW 1/4 Sec 2 T 5 S R 20 E

Indicate point of appropriation and place of use, if possible. Each small square represents 10 acres.

2. The beneficial use on which the claim is based STOCK WATER AND IRRIGATION

3. Date or approximate date of earliest beneficial use; and how continuous the use has been 1900 INTERMITTENT

4. The amount of groundwater claimed (in miner's inches or gallons per minute) 10 GALLONS PER MINUTE

5. If used for irrigation, give the acreage and description of the lands to which water has been applied and name of the owner thereof APPROX. 1/2 ACRE MORRIS WENTWORTH

6. The means of withdrawing such water from the ground and the location of each well or other means of withdrawal BY PUMP

7. The date of commencement and completion of the construction of the well, wells, or other works for withdrawal of groundwater 1900

8. The depth of water table 13 FT

9. So far as it may be available, the type, size and depth of each well or the general specifications of any other works for the withdrawal of groundwater STONE CASING 31 FT DIAMETER 20 FT DEEP BY HAND PUMP

10. The estimated amount of groundwater withdrawn each year NONE AT PRESENT

11. The log of formations encountered in the drilling of each well if available 7 FT SOIL 13 FT GRAVEL

12. Such other information of a similar nature as may be useful in carrying out the policy of this act, including reference to book and page of any county record DON'T KNOW OF ANY

Signature of Owner Emil H. Harmala

Date Dec 30 1963

Three copies to be filed by owner with the County Clerk and Recorder of the county in which the well is located.

Please answer all questions. If not applicable, so state, otherwise the form will be returned.

Original to the County Clerk and Recorder; Duplicate to the State Engineer; Triplicate to the Montana Bureau of Mines and Geology and Quadruplicate for the Appropriator.

43.241

106

159193

STATE OF MONTANA,
COUNTY OF CARBON } ss.
Office of the County Clerk & Recorder

I hereby certify that the within
Native Filing was for
for record in my office this 30th
of December A. D. 1963
at 9:10 o'clock A M.

Attest my hand and the seal of
said County

FRANK DANICHEK, COUNTY CLERK
Clerk and Recorder
By Alvin E. Brown Deputy
Page 5. 20

File No. 908T. 5 S. R. 20 E.

DUPLICATE

County Carbon

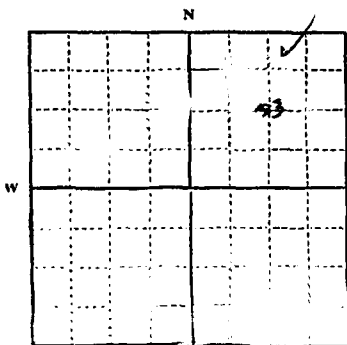
STATE OF MONTANA
ADMINISTRATOR OF GROUNDWATER CODE
JAN 26 1968 OFFICE OF STATE ENGINEER

Declaration of Vested Groundwater Rights

(Under Chapter 237, Montana Session Laws, 1961)

1. Albert Crane, of Liberty, Montana
(Name of Appropriator) (Address) (Town)

County of Carbon State of Montana
have appropriated groundwater according to the Montana laws in effect prior to January 1, 1963, as follows:



NW 1/4 NE 1/4 Sec. 25 T. 5 S. R. 20 E.

Indicate point of appropriation
and depth, if possible. Each
well represents 10 acres.

2. The beneficial use on which the claim is based
Domestic, Stock water & Irrigation

3. Date or approximate date of earliest beneficial use; and how continuous the use has been 1902 Continuous

4. The amount of groundwater claimed (in miner's inches or gallons per minute) 10 Miners inches

5. If used for irrigation, give the acreage and description of the lands to which water has been applied and name of the owner thereof
Garden & Yard

6. The means of withdrawing such water from the ground and the location of each well or other means of withdrawal
Pump

7. The date of commencement and completion of the construction of the well, wells, or other works for withdrawal of groundwater 1902

8. The depth of water table 22 feet

9. So far as it may be available, the type, size and depth of well or the general specifications of any other works for the withdrawal of groundwater.

5 foot Diameter Rocked up

10. The estimated amount of groundwater withdrawn each year 10 Miners inches

11. The log of formations encountered in the drilling of each well if available 45000 gallons

Clay & Sand rock

12. Such other information of a similar nature as may be useful in carrying out the policy of this act, including reference to book and page of any county record.

Signature of Owner Albert Crane

Date

Three copies to be filed by the owner with the County Clerk and Recorder of the county in which the well is located.

Please answer all questions. If not applicable, so state, otherwise the form will be returned.

Original to the County Clerk and Recorder; Duplicate to the State Engineer; Triplicate to the Montana Bureau of Mines and Geology, and Quadruplicate for the Appropriator.

42,952

#908

159616

STATE OF MINN. 1963 }
COUNTY OF CARBON } SS.

Office of the County Clerk & Recorder

I hereby certify that the within
water filing was filed
for record in my office this 31 day
of Dec. A. D. 1963
at 8:18 o'clock P. M.

Attest my hand and the seal of
said County

FRANK DANICHEK, COUNTY CLERK

Alvin E. Grever County Clerk Recorder

" 2000