

GW 3
File No.

909 RECEIVED

T

5

R

22

County of

Carbon

JAN 26 1968

STATE OF MONTANA
ADMINISTRATOR OF GROUNDWATER CODE
OFFICE OF STATE ENGINEER

Notice of Completion of Groundwater Appropriation Without Well
(Under Chapter 237 Montana Session Laws, 1961)

Date of Appropriation of Groundwater

1913

Owner

Alexander Manweiler

Address

Boyd, Mont

Contractor (if any)

None

Address of Contractor


None

Date Started

1913

Date Completed

1913



Describe means of obtaining groundwater without a well "as by sub-irrigation and other natural processes". Include depth to water when applicable

Natural Spring

NE $\frac{1}{4}$ SE Sec. 6 T. 5 R. 22

Indicate point of appropriation and place of use, if possible.

Quantity of water developed and used with explanation of method used to measure or estimate such amount. If use is intermittent estimate approximate lengths of periods of use

3 gals min, 5 to 6 purpose

Used during Summer only

Signature of Owner

Alex Manweiler

Date

12/31/63

STATE OF MONTANA)

County of Carbon) ss.

Having first been duly sworn, depose and say that he of lawful age and the appropriator and claimant of the order and water right mentioned in the foregoing notice of completion of groundwater appropriation without well and the person whose name subscribed thereto, as the appropriator and claimant, that he know the contents of said foregoing notice and that the matters and things therein stated are true.

Subscribed and sworn to before me, this

day of

19

Notary Public for the State of Montana

Residing at

My Commission expires

19

43,471

#909

159617

STATE OF MONTANA,
COUNTY OF CARBON } SS.
Office of the County Clerk & Recorder

I hereby certify that the within
water filing was filed
for record in my office this 31 day
of Dec. A. D. 1963
at 8:20 o'clock P. M.

Attest my hand and the seal of
said County

FRANK DANICHEK, COUNTY CLERK

Alvin E. Brown
County Recorder

Fees \$ 2.00

RECEIVED

NOV 8 1971

STATE OF MONTANA
ADMINISTRATOR OF GROUNDWATER CODE
MONTANA WATER RESOURCES BOARD

County

Carbon

NOTICE OF COMPLETION OF GROUNDWATER APPROPRIATION WITHOUT WELL

Developed After January 1, 1962

(Under Chapter 237, Montana Session Laws, 1961, as amended)

This form to be prepared by contractor (if any), otherwise by the owner.

Three copies of this notice are to be filed with the County Clerk and Recorder of the county in which the works are located.

Please answer all questions. If not applicable, so state, otherwise the form may be returned.

For Administrator's Use

File
November 5, 1971
3:15 PM

GW 1

Owner

William E. White

Address

Boyd, Mont.

Contractor (if any)

Address of Contractor

Date Started

1901

Date Completed

1. Describe means of obtaining groundwater (as by sub-irrigation, developed spring, drains, etc.)

Springs

2. Means of withdrawing water (gravity, pump, canal, etc.)

Free-flowing

3. Depth of water table

ground level

4. Use of the water

Stock

5. Amount of groundwater claimed (in miner's inches or gallons per minute)

6. If used for irrigation, give number of acres and description of land

3 gals/min

3 gals/min

7. Estimate amount of water used each year

18,250 gals.

8. Months of year spring flows

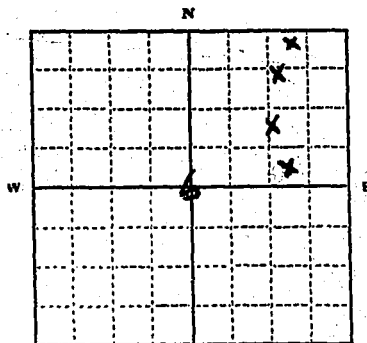
year 'round

Signature of Owner

Wm E White

Date

Nov. 5, 1971

NE 1/4 NE 1/4
SE 1/4 NE 1/4 Sec. 6

T. 5 S. R. 22 E.

INDICATE POINT OF APPROPRIATION
AND PLACE OF USE, IF POSSIBLE.
Elevation of spring, if known or esti-

mated

49335

#1327 182999

COUNTY OF CASSIA, SS.

John A. Logan, Clerk & Recorder

I hereby certify that the within

Appropriation was filed

in recorders office this 5 day

of Nov 19 11

at 3:25 o'clock P.M.

Attest my hand and the seal of

and County

Frank A. Shuck

Clerk and Recorder

Deputy

Fees \$ 2.00

File No. 535

DUPLICATE

T. 15 S. R. 22 E.
T. 15 S. R. 21 E.
County Carbon

JAN 26 1963

STATE OF MONTANA
ADMINISTRATOR OF GROUNDWATER CODE
OFFICE OF STATE ENGINEER

Notice of Completion of Groundwater Appropriation
Without Well

(Under Chapter 237 Montana Session Laws, 1961)

Date of Appropriation of Groundwater Dec. 30, 1963


Owner Leonard H. Drost Address 1029 Rimrock Rd.,
Billings, Montana

Contractor (if any) ---

Address of Contractor ---

Date Started unknown Date Completed unknown

Describe means of obtaining groundwater without a well "as by
sub-irrigation and other natural processes". Include depth to
water when applicable. sub-irrigation and natural
processes. Depth unknown.



SW 1/4
Sec. 6 T. 5 S. R. 22 E.

Indicate point of appropriation
and place of use, if possible.

SW 1/4 Sec 12, T 5 S, R21 E

Quantity of water developed and used with explanation of method
used to measure or estimate such amount. If use is intermittent
estimate approximate lengths of periods of use. year around -
stock purposes.

Signature of Owner Leonard H. Drost

Date Dec. 30, 1963

This form to be prepared by contractor (if any), otherwise by the owner.

Three copies of this notice are to be filed with the County Clerk and Recorder of the county in which the
works are located.

Please answer all questions. If not applicable, so state, otherwise the form will be returned.

Original to the County Clerk and Recorder; duplicate to the State Engineer; Triplicate to the Montana
Bureau of Mines and Geology and Quadruplicate for the Appropriator.

43046

#535

159225

STATE OF MICHIGAN
COUNTY OF CARBON SS.

Office of the County Clerk & Recorder

I hereby certify that the within

Water filing was filed
for record in my office this 120 day
of Dec. A.D. 1963
at 11:45 o'clock A.M.

Attest my hand and the seal of
said County

FRANK DANICHEK, COUNTY CLERK

Clerk and Recorder

By Oliver E. Kruer Deputy

Fees \$ 2.00

GW 3
File No. 867


JAN 26 1968

T 5 R 22
County of Carbon

STATE OF MONTANA
ADMINISTRATOR OF GROUNDWATER CODE
OFFICE OF STATE ENGINEER

Notice of Completion of Groundwater Appropriation Without Well
(Under Chapter 237 Montana Session Laws, 1961)

Date of Appropriation of Groundwater 1910
Owner Murlin O Edelen Address Boyd, Montana
Contractor (if any) None
Address of Contractor None
Date Started 1910 Date Completed 1910



SE $\frac{1}{4}$ NW Sec. 6 T 5 R 22
Indicate point of appropriation and
place of use, if possible.

Describe means of obtaining groundwater without
a well "as by sub-irrigation and other natural
processes". Include depth to water when applicable

Spring

Quantity of water developed and used with explana-
tion of method used to measure or estimate such
amount. If use is intermittent estimate approxi-
mate lengths of periods of use

10 gal minute

Summer use only

Signature of owner Murlin O Edelen

Date 12/31/63

STATE OF MONTANA)
County of Carbon) ss.

Having first been duly sworn, depose and say
that he of lawful age and the appropriator and claimant
of the order and water right mentioned in the foregoing notice of completion of groundwater
appropriation without well and the person whose name subscribed thereto, as
the appropriator and claimant, that he know the contents of said foregoing
notice and that the matters and things therein stated are true.

Subscribed and sworn to before me, this _____ day of _____, 19____

Notary Public for the State of Montana
Residing at _____
My Commission expires _____ 19____

43,089

#867

159575

STATE OF MONTANA
COUNTY OF CARBON } SS.

Office of the County Clerk & Recorder

I hereby certify that the within
Appropriation was filed
for record in my office this 31 day
of Dec A. D. 19 63
at 6:56 o'clock P. M.

Attest my hand and the seal
said County

FRANK DANICHEK, COUNTY CLERK

by Alvin E. Graves
Clerk and Recorder

Fees \$ 2.00

CW
File No. 910 ONT.

T 5 R 22 7
County Carbon

JAN 26 1968

STATE OF MONTANA
ADMINISTRATOR OF GROUNDWATER CODE
OFFICE OF STATE ENGINEER

Declaration of Vested Groundwater Rights
(Under Chapter 237, Montana Session Laws, 1961)

1. Alex Manwiler, of Boyd Mont County of Carbon
State of Montana have appropriated groundwater according to the Montana laws in
effect prior to January 1, 1962, as follows:

	N	
		X
W	7	E
	S	

NE 1/4 NE Sec. 7 T. 5 R. 20

2. The beneficial use on which the claim is based

House & Live stock

3. Date or approximate date of earliest beneficial
use; and how continuous the use has been 1947

4. The amount of groundwater claimed (in miner's
inches or gallons per minute) 5 gal per min

5. If used for irrigation, give the acreage and description of the lands to which water
has been applied and name of the owner thereof None

6. The means of withdrawing such water from the ground and the location of each well or
other means of withdrawal Electric pump

7. The date of commencement and completion of the construction of the well, wells, or
other works for withdrawal of groundwater 1947

Boyd Casino

8. The depth of water table 125 ft deep

9. So far as it may be available, the type, size and depth of each well or the general
specifications of any other works for the withdrawal of groundwater

10. The estimated amount of groundwater withdrawn each year 180,000 gal

11. The log of formations encountered in the drilling of each well if available None

12. Such other information of a similar nature as may be useful in carrying out the policy
of this act, including reference to book and page of any county record None

Date 12/31/63

Signature of Owner

Alex Manwiler

STATE OF MONTANA,) County of Carbon) ss.

Having first been duly sworn, depose and say that
he of lawful age and the appropriator and claimant of the
order and water right mentioned in the foregoing declaration of vested groundwater rights
and the person whose name subscribed thereto, as the appropriator
and claimant, that he know the contents of said foregoing notice and that the
matters and things therein stated are true.

Subscribed and sworn to before me, this _____ day of _____, 19____

Notary Public for the State of Montana.
Residing at _____
My Commission expires _____

43,472

#910

159618

STATE OF MONTANA, }
COUNTY OF CARBON } SS.

Office of the County Clerk & Recorder.

I hereby certify that the within
water filing was filed
for record in my office this 31 day
of Dec. A. D. 1963
at 8:22 o'clock P. M.

Attest my hand and the seal of
said County

FRANK DANICHEK, COUNTY CLERK

Clerk and Recorder

Alvin E. Kravens
2nd

File No. 864

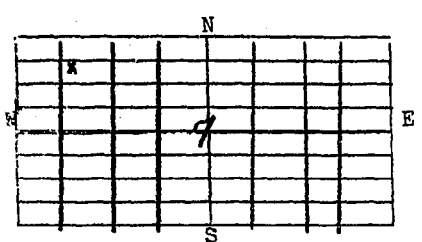
RECEIVED
JAN 26 1968

T 5 R 22 1
County Carbon

STATE OF MONTANA
ADMINISTRATOR OF GROUNDWATER CODE
OFFICE OF STATE ENGINEER

Declaration of Vested Groundwater Rights
(Under Chapter 237, Montana Session Laws, 1961)

1. Martin O. Edeler, of Boyd County of Carbon
State of Montana have appropriated groundwater according to the Montana laws in
effect prior to January 1, 1962, as follows:



NW 1/4 NW Sec. 7 T. 5 R. 22

2. The beneficial use on which the claim is based
Well. House use and
lawn irrigation

3. Date or approximate date of earliest beneficial
use; and how continuous the use has been
1949 - continuous

4. The amount of groundwater claimed (in miner's
inches or gallons per minute) 5 gallons
a minute

5. If used for irrigation, give the acreage and description of the lands to which water
has been applied and name of the owner thereof lawn irrigation -
approx. 1/2 acre - Martin O. Edeler

6. The means of withdrawing such water from the ground and the location of each well or
other means of withdrawal Electric pump

7. The date of commencement and completion of the construction of the well, wells, or
other works for withdrawal of groundwater 1949

8. The depth of water table 22 ft.

9. So far as it may be available, the type, size and depth of each well or the general
specifications of any other works for the withdrawal of groundwater
22 ft well - 6" casing

10. The estimated amount of groundwater withdrawn each year 200,000

11. The log of formations encountered in the drilling of each well if available Pierce
original driller (Talman from Washoe checked &
may know of log)

12. Such other information of a similar nature as may be useful in carrying out the policy
of this act, including reference to book and page of any county record
None to my knowledge

Date Dec 31, 1963 Signature of Owner Martin O. Edeler

STATE OF MONTANA,) County of Carbon) ss.

Having first been duly sworn, depose and say that
he of lawful age and the appropriator and claimant of the
order and water right mentioned in the foregoing declaration of vested groundwater rights
and the person whose name subscribed thereto, as the appropriator
and claimant, that he know the contents of said foregoing notice and that the
matters and things therein stated are true.

Subscribed and sworn to before me, this _____ day of _____, 19____

Notary Public for the State of Montana.
Residing at _____
My Commission expires _____

43,086

#864

159572

STATE OF MONTANA
COUNTY OF CARBON } SS.

Office of the County Clerk & Recorder

I hereby certify that the within

Appropriation was filed
for record in my office this 31 day
of dec A. D. 1963
at 6:50 o'clock P. M.

Attest my hand and the seal

said County
FRANK DANICHEK, COUNTY CLERK

Alvin E. Graves
County Clerk and Recorder

Page 200

File No. 431

T. 5 R. 22

DUPLICATE

County Carbon

STATE OF MONTANA
ADMINISTRATOR OF GROUNDWATER CODE
OFFICE OF STATE ENGINEER

Notice of Completion of Groundwater Appropriation
Without Well

(Under Chapter 237 Montana Session Laws, 1961)

RECEIVED
JAN 26 1963

Date of Appropriation of Groundwater 1898

Owner Francis E. Pilla Address Boyd, Montana

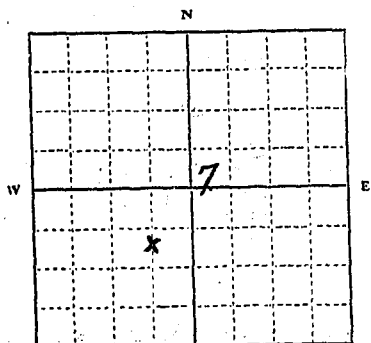
Contractor (if any) NONE

Address of Contractor NONE

Date Started 1898 Date Completed 1898

Describe means of obtaining groundwater without a well "as by sub-irrigation and other natural processes". Include depth to water when applicable.

NATURAL SPRINGS



NE 1/4 SW Sec. 7 T. 5 R. 22

Indicate point of appropriation and place of use, if possible.

Quantity of water developed and used with explanation of method used to measure or estimate such amount. If use is intermittent

estimate approximate lengths of periods of use.

5 gal. minute

continuous use

Signature of Owner Francis E. Pilla

Date Dec 26, 1963

This form to be prepared by contractor (if any), otherwise by the owner.

Three copies of this notice are to be filed with the County Clerk and Recorder of the county in which the works are located.

Please answer all questions. If not applicable, so state, otherwise the form will be returned.

Original to the County Clerk and Recorder; duplicate to the State Engineer; Triplicate to the Montana Bureau of Mines and Geology and Quadruplicate for the Appropriator.

43,569

#431

159103

STATE OF MONTANA,
COUNTY OF CARBON } SS.

Office of the County Clerk & Recorder

I hereby certify that the within
of Appropriation was filed
for record in my office this 26 day
of Dec. A. D. 1963
at 4:00 o'clock P. M.

Attest my hand and the seal of
said County
Frank Danielik
Clerk and Recorder

By _____ Deputy
Fees \$ 2.00

MONTANA WATER RESOURCES BOARD

RECEIVED

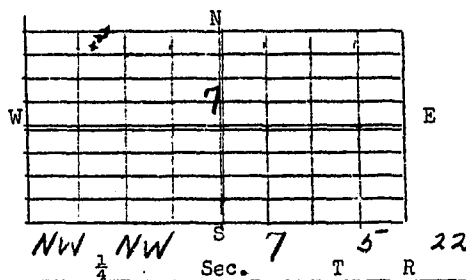
T 5- R 22 CARBON
County of _____

JAN 26 1968

STATE OF MONTANA
ADMINISTRATOR OF GROUNDWATER CODE
OFFICE OF STATE ENGINEER

Notice of Completion of Groundwater Appropriation Without Well
(Under Chapter 237 Montana Session Laws, 1961)

Date of Appropriation of Groundwater 1910
Owner Merlin Edelen Address Boyd, Montana
Contractor (if any) None
Address of Contractor None
Date Started 1910 Date Completed 1910



Indicate point of appropriation and place of use, if possible.

Describe means of obtaining groundwater without a well "as by sub-irrigation and other natural processes". Include depth to water when applicable

3- Natural Springs

Quantity of water developed and used with explanation of method used to measure or estimate such amount. If use is intermittent estimate approximate lengths of periods of use

5 gallons per minute

used during summer only

Signature of Owner *Merlin O Ecker*

Date 12/21/62

STATE OF MONTANA)
County of Carbon) ss.

Having first been duly sworn, depose and say that he of lawful age and the appropriator and claimant of the order and water right mentioned in the foregoing notice of completion of groundwater appropriation without well and the person whose name subscribed thereto, as the appropriator and claimant , that he know the contents of said foregoing notice and that the matters and things therein stated are true.

Subscribed and sworn to before me, this day of , 19

Notary Public for the State of Montana
Residing at _____
My Commission expires _____ 19____

43,088

#86L

159574

STATE OF MONTANA,
COUNTY OF CARBON } SS.

Office of the County Clerk & Recorder

I hereby certify that the within

Appropriation was filed
for record in my office this 31 day

of Dec A. D. 19 63
at 6:54 o'clock P. M.

Attest my hand and the seal of
said County

FRANK DANICHEK, COUNTY CLERK

Alice E. Turner
Clerk and Recorder

Fees \$ 2.00

File No. 430

T 5 R 22

DUPLICATE

County Carbon

MONTANA WATER RESOURCES BOARD

STATE OF MONTANA
ADMINISTRATOR OF GROUNDWATER CODE
OFFICE OF STATE ENGINEER

JAN 26 1968

Notice of Completion of Groundwater Appropriation Without Well

(Under Chapter 237 Montana Session Laws, 1961)

Date of Appropriation of Groundwater 1910

Owner FRANCIS E. PILLAY Address Boyd, Montana

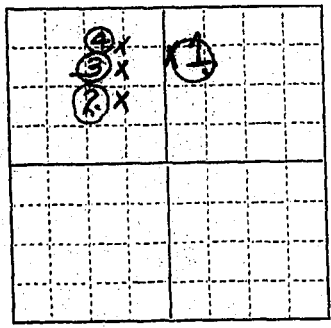
Contractor (if any) NONE

Address of Contractor NONE

Date Started 1910 Date Completed 1910

Describe means of obtaining groundwater without a well "as by sub-irrigation and other natural processes". Include depth to water when applicable.

NATURAL SPRINGS
NATURAL SPRINGS



Quantity of water developed and used with explanation of method used to measure or estimate such amount. If use is intermittent

estimate approximate lengths of periods of use.

..... 1/4 Sec. T. R.

Indicate point of appropriation and place of use, if possible.

1. NE 1/4 NE 1/4 Sec. 18-522
2. NW NE " "
3. NW NE " "
4. NW NE " "

5 GALLON PER MINUTE
5 GALLON PER MINUTE
CONTINUOUS USE
CONTINUOUS USE

Signature of Owner Francis E. Pillay

Date Dec. 26, 1963

This form to be prepared by contractor (if any), otherwise by the owner.

Three copies of this notice are to be filed with the County Clerk and Recorder of the county in which the works are located.

Please answer all questions. If not applicable, so state, otherwise the form will be returned.

Original to the County Clerk and Recorder; duplicate to the State Engineer; Triplicate to the Montana Bureau of Mines and Geology and Quadruplicate for the Appropriator.

#430

159102

STATE OF MONTANA,
COUNTY OF CARBON } SS.

Office of the County Clerk & Recorder

I hereby certify that the within
Appropriation was filed
for record in my office this 26 day
of December A. D. 19 63
at 3:55 o'clock P. M.

Attest my hand and the seal of
said County

Frank Sawicki
Clerk and Recorder

By _____ Deputy

Fees \$ 2.00

1963
APPROPRIATION
FILED
DEC 26 1963
CLERK OF COUNTY OF CARBON

Doc. No. 182348
Filed for record
File No. this 25 day of August
A. D. 19 71, at 8:30 P.M.
DUPLICATE of clock 8 M.

Approved Stock Form—State Publishing Co., Helena, Montana—48557

T. S.S. R. 22E.

County Cashan

RECEIVED

LOG

AUG 24 1971

STATE OF MONTANA
ADMINISTRATOR OF GROUNDWATER CODE
STATE WATER CONSERVATION BOARD

**Notice of Completion of Groundwater
Appropriation by Means of Well**
DEVELOPED AFTER JANUARY 1, 1962

(Under Chapter 237 Montana Session Laws, 1961, as amended)

Top of Ground
(Elev. above sea level.....)

0-5 Top soil.

5-13 Broken sandstone

13-26 Hard brown sandstone

26-104 Soft sandy shale

104-112 Grey sandstone (water)

112-163 Grey shale

163-176 Grey Sandstone (water)

176-187 Grey shale.

Owner Herman Delrieux Address Roberts, Mont.

Driller B. E. H. Drilling Address Debtail, Mont.

Date of Notice of appropriation of groundwater.....

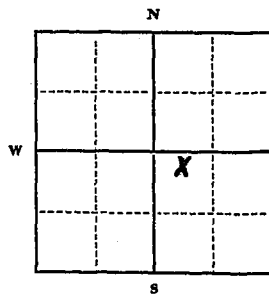
Date well started 7/28/71 Date completed 7/30/71

Type of well Drilled Equipment used Dr. cry
(Dug, driven, bored or drilled) (Churn drill, rotary or other)

Water use: Domestic ☐ Municipal ☐ Stock ☒ Irrigation ☐
Industrial ☐ Drainage ☐ Other ☐

Indicate on the diagram the character and thickness of the different strata met with in drilling, such as soil, clay, shale, gravel, rock or sand, etc. Show depth at which water is encountered, thickness and character of water-bearing strata and height to which the water rises in the well.

Size of Drilled Hole	Size and Weight of Casing	From (Feet)	To (Feet)	PERFORATIONS		
				Kind Size	From (Feet)	To (Feet)
7 7/8	6 5/8 18.97	2 1/2	18 1/2			
5 5/8	4 1/2 Plastic	5-	187	3/16 Holes	104 165	124 180



Static Water Level for non-flowing well
26 feet.

Shut-in Pressure for Flowing Well.....

Pumping Water Level 165 feet
at 35* gal. per minute.

Discharge in gal. per min. of flowing well.....

How Tested Bailer & Air

Length of Test 2 hrs

Remarks: (Gravel packing, cementing, pack-
ers, type of shutoff).....

Sealed surface with Benitonite.

Couldn't bail this well down
past 110 ft. Bailed 35 G.P.M.

Indicate location of well and
place of use, if possible. Each
small square represents 40
acres.

(Continue on reverse side)

USE—If used for irrigation, industrial, drainage or other. Explain, state
number of acres and location or other data (i.e.: Lot, Block and Addition).

Show exact depth of bottom.

187 ft.

This form to be prepared by driller, and three copies to be filed by the owner with the
County Clerk and Recorder in the county in which the well is located, tissue copy to be
retained by driller.

Please answer all questions. If not applicable, so state, otherwise the form will be
returned.

No. 27

Driller's License Number

Red L. Haugen
Driller's Signature.

48926

4/320-182348

STATE OF MONTANA, }
COUNTY OF CARMAN } SS.

Office of the County Clerk & Recorder

I hereby certify that the within
appropriation was filed
for record in my office this 23 day
of August A. D. 19 71
at 8:30 o'clock A. M.

Attest my hand and the seal of
said County
Frank Stumck
Clerk and Recorder

By 200 Deputy
Filed 200

#648

159340

STATE OF MONTANA
COUNTY OF CARBON

Office of the County Clerk & Recorder

I hereby certify that the within
Appropriation was filed
in record in my office this 30 day
of June A.D. 1963
at 5:30 o'clock P. M.

Attest my hand and the seal of
said County
Frank Sawicki
Clark and Recorder

By _____ Deputy

Fees \$ 2.00

GROUNDWATER INDEX

Page 1 of 1County Carbon Twp. 5-5 Rge. 23 E

Sec.	Name of Appropriator	Type of Form	County File No.	Remarks
1	E. A. & C. T. Oberbauer	GW 2	159612	
1	O. J. Schlessman	GW 2	159190	
2	E. A. & C. T. Oberbauer	GW 2	159611	
3	Rex & Grace Schlemmer	GW 4	159905	
3	Lo Roy Langhans	GW 3	169284	
3	Rex & Grace Schlemmer	GW 3	159906	
6	James Weatherford	GW 3	168879	
10	Lee Richardson	GW 4	159538	
10	Lee Richardson	GW 4	159539	
10	John Dorst, Jr.	GW 2	159322	
11	Elmer Papp	GW 3	184188	
11	Lee Richardson	GW 2	159534	
12	Lee Richardson	GW 2	159537	
13-14-24	Lee Richardson	GW 2	159537	
14	Morris Mendricks	GW 4	159677	
14	Morris Mendricks	GW 2	159679	
15	Sidney Thylor	GW 4	159220	
15	Glady's P. Wolfe	GW 4	159634	
16	W. B. Spencer	GW 4	159391	
16	J. V. Logan	GW 4	159238	
16	James & Edward Gedlicka (second & holder)	GW 4	159317	
17	Albert Dykstra	GW 3	188441	
17	Carolyon Barker	GW 3	184359	
21	Vida Reckness	GW 4	159223	
21	Albert or Lucille Dykstra	GW 3	182095	
21	Town of Franberg	GW 4	159457	
21	Laurie Bauwens	GW 3	162947	
21	Laurance Bauwens	GW 4	159521	
22	Albert Bomer		1962	
22	Sidney Thylor	GW 4	159221	
24	Morris Mendricks	GW 2	159678	
27	Perry Newton	GW 3	178435	
28	Charles L. & Marie Phillips	GW 4	159264	
28	Albert Bauwens	GW 3	161157	
28	Albert Bauwens	GW 3	162869	
28	Antone & Joe Janias	GW 4	159741	
29	Roger Bauwens	GW 3	161226	
29	Laurance Bauwens	GW 4	159520	
29	Jake & Ruby Goodman	GW 4	159416	
29	Laurance Bauwens	GW 2	159517	
31	Adam Gallinger	GW 1	188793	
32	H. Schwend	GW 3	174484	
33	Morris Bauwens	GW 3	161001	
33	Laurance Bauwens	GW 3	161258	
34	John Dietz	GW 4	159978	
10#	Albert Bomer	GW 4	159693	

GW 3
File No. 904

MONTANA WATER RESOURCES BOARD

RECEIVED

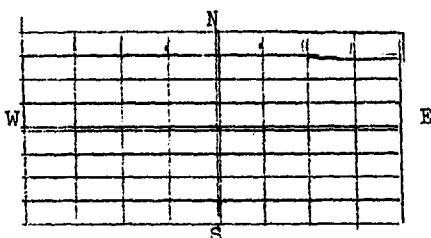
JAN 26 1968

T. 5 South R. 23E MPM
County of Carbon

STATE OF MONTANA
ADMINISTRATOR OF GROUNDWATER CODE
OFFICE OF STATE ENGINEER

Notice of Completion of Groundwater Appropriation Without Well
(Under Chapter 237 Montana Session Laws, 1961)

Date of Appropriation of Groundwater 1914
Owner C. A. & C. T. Oberbauer Address 893 Grande Rd
Contractor (if any) none El Cajon, California
Address of Contractor _____
Date Started _____ Date Completed _____



SE 1/4 NW 1/4 Sec. 1 T 5 R 23E
Indicate point of appropriation and
place of use, if possible.

Describe means of obtaining groundwater without
a well "as by sub-irrigation and other natural
processes". Include depth to water when applicable

Spring flowing out surface
into pipe to tank

Quantity of water developed and used with explana-
tion of method used to measure or estimate such
amount. If use is intermittent estimate approxi-
mate lengths of periods of use 3 inches
6 month use

Signature of Owner C. A. & C. T. Oberbauer
By Lee Richardson
Date 12/31/63

STATE OF MONTANA)
County of Carbon) ss.

Having first been duly sworn, depose and say
that he of lawful age and the the appropriator and claimant
of the order and water right mentioned in the foregoing notice of completion of groundwater
appropriation without well and the person whose name subscribed thereto, as
the appropriator and claimant, that he know the contents of said foregoing
notice and that the matters and things therein stated are true.

Subscribed and sworn to before me, this _____ day of _____, 19____

Notary Public for the State of Montana
Residing at _____
My Commission expires _____ 19____

43,524

#904

159612

STATE OF MONTANA, }
COUNTY OF CARBON } SS.

Office of the County Clerk & Recorder

I hereby certify that the within
water filing was filed
for record in my office this 31 day
of Dec. A. D. 1963
at 8:10 o'clock P. M.

Attest my hand and the seal of
said County
FRANK DANICHEK, COUNTY CLERK

Alan E. Givens Clerk and Recorder
Depu
200

5700
+ 400
2400
+ 400
3200
+ 400
4000
+ 400
4800
+ 400
5200
+ 400
5600
+ 400
6000
+ 400
6400
+ 400
6800
+ 400
7200
+ 400
7600
+ 400
8000
+ 400
8400
+ 400
8800
+ 400
9200
+ 400
9600
+ 400
10000

GW 3

Approved Stock Form—State Publishing Co., Helena, Montana—12262

File No. 503

T. 5 R. 23

DUPLICATE

County _____

STATE OF MONTANA
ADMINISTRATOR OF GROUNDWATER CODE
OFFICE OF STATE ENGINEER

Notice of Completion of Groundwater Appropriation
Without Well

(Under Chapter 237 Montana Session Laws, 1961)

MONTANA WATER RESOURCES BOARD
RECEIVED
JAN 26 1968

Date of Appropriation of Groundwater 1940

Own of Hilderman Address Fromberg

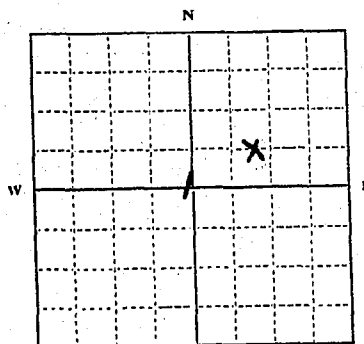
Contractor (if any) none

Address of Contractor none

Date Started 1940 Date Completed 1940

Describe means of obtaining groundwater without a well "as by sub-irrigation and other natural processes". Include depth to water when applicable.

natural spring piped to tank



SW $\frac{1}{4}$ NE Sec. 1 T. 5 R. 23
Indicate point of appropriation
and place of use, if possible.

Quantity of water developed and used with explanation of method used to measure or estimate such amount. If use is intermittent

estimate approximate lengths of periods of use.

about 600 gal per day (estimate)
continuous use for livestock

Signature of Owner

Hilderman

Date 12-30-63

This form to be prepared by contractor (if any), otherwise by the owner.

Three copies of this notice are to be filed with the County Clerk and Recorder of the county in which the works are located.

Please answer all questions. If not applicable, so state, otherwise the form will be returned.

Original to the County Clerk and Recorder; duplicate to the State Engineer; Triplicate to the Montana Bureau of Mines and Geology and Quadruplicate for the Appropriator.

43,238

± 50.3

Office of the County Clerk & Recorder

I hereby certify that the within

Water Sales - 1000 files

for record in my office this 3rd day.

of December A. D. 1963

at 8:50 o'clock A.M.

Attest my hand and the seal of

FRANK DANICHEK, COUNTY CLERK

By Alice E. Graves Clerk and Recorder

Page: 200

三ノ宮 大塚

GW 3
File No. 903

RECEIVED

T 5 South R 23 East
County of Carbon

JAN 26 1968

STATE OF MONTANA

ADMINISTRATOR OF GROUNDWATER CODE

OFFICE OF STATE ENGINEER

Notice of Completion of Groundwater Appropriation Without Well
(Under Chapter 237 Montana Session Laws, 1961)

Date of Appropriation of Groundwater 1914

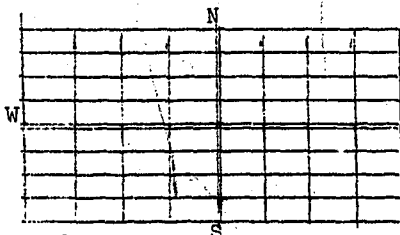
Owner E.A. & C.T. Oberbauer Address 893 Grande Rd.

Contractor (if any) None El Cajon, California

Address of Contractor _____

Date Started _____

Date Completed _____



Describe means of obtaining groundwater without a well "as by sub-irrigation and other natural processes". Include depth to water when applicable

Spring flowing out of
surface into pipe to tank

Lot 1 Sec. 2 T 5 R 23E

Indicate point of appropriation and place of use, if possible.

Quantity of water developed and used with explanation of method used to measure or estimate such amount. If use is intermittent estimate approximate lengths of periods of use 9 inches

6 no use

Signature of Owner

E.A. & C.T. Oberbauer

Date

By Lee Richardson
12/31/63

STATE OF MONTANA
County of Carbon } ss.

Having first been duly sworn, depose and say that he of lawful age and the appropriator and claimant of the order and water right mentioned in the foregoing notice of completion of groundwater appropriation without well and the person whose name subscribed thereto, as the appropriator and claimant, that he know the contents of said foregoing notice and that the matters and things therein stated are true.

E.A. & C.T. Oberbauer

By Lee Richardson

Subscribed and sworn to before me, this _____ day of _____, 19____

Notary Public for the State of Montana

Residing at _____

My Commission expires _____ 19____

43,525

4903

159611

STATE OF MONTANA, }
COUNTY OF CARBON } SS.

Office of the County Clerk & Recorder

I hereby certify that the within

Appropriation was filed
for record in my office this 31 day
of Dec A. D. 19 63
at 8:08 o'clock M.

Attest my hand and the seal of

said County

FRANK DANICHEK, COUNTY CLERK

Clerk and Recorder

Oliver E. Green

Page 2 of 2

8W4

CARBON
STILLWATER COUNTY
STATE OF MONTANA

File No. 1011

ADMINISTRATOR OF GROUNDWATER CODE
OFFICE OF STATE ENGINEER

Twp 5, Rge 23 E

DECLARATION OF VESTED GROUNDWATER RIGHTS
(Under Chapter 237, Montana Session Laws, 1961)

1. Ray + Grace Schlemmer, of Fromberg,
Carbon
County of Stillwater, State of Montana, have appropriated groundwater according to the
Montana laws in effect prior to January 1, 1962, as follows:

MONTANA WATER RESOURCES BOARD		Sec. 3	Sec. 3	Sec.	Sec.	Sec.	Sec.
RECEIVED JAN 26 1968							
WELLS		No. 1 SW SW	No. 2 SE NW	No. 3	No. 4	No. 5	No. 6
2. Basis of Beneficial Use		stock	stock				
3. Approx date of Use		1957	1944				
How continuous?		continuous	continuous				
4. Amount claimed in miner's inches or gallons per min.		25 gal/min	15 gal/min				
5. Acres irrigated		None	None				
Description							
Name of Owner							
6. Location of well		SW SW	SE NW				
Means of Withdrawal		free flowing					
7. Date-Commencement		1957	1944				
Date-Completion		1957	1944				
8. Depth of water table		unknown	unknown				
9. Type, size, depth or specifications of works		free flowing	spring				
10. Estimated amount withdrawn annually		941,000 gal	850,000 gal				
11. Log, if available		None	None				
12. Other information		None	None				

Signature of owner Ray Schlemmer

Date 1/23/69

Please answer all questions. If not applicable, so state, otherwise the form will be returned.

43,655

159905

STATE OF MONTANA
COUNTY OF CARBON } SS.

Office of the County Clerk & Recorder

I hereby certify that the within

Shales Appr. was filed
for record in my office this 23 day
of January A. D. 1964
at 4:05 o'clock P. M.

Attest my hand and the seal of

said County
FRANK DANICHEK, COUNTY CLERK

Alice E. Grever Clerk and Recorder
By Alice E. Grever Deputy

Fees \$ 2.00

GW-2

Approved Stock Form—State Publishing Co., Helena, Montana—4232

File No. 191

MONTANA WATER RESOURCES BOARD

T. 5 S. R. 23 E.

DUPLICATE

LOG

JAN 26 1966

County Carbon

STATE OF MONTANA
ADMINISTRATOR OF GROUNDWATER CODE
OFFICE OF STATE ENGINEER

Top of Ground

(Elev. above sea level)

0-15 TOP Soil

15-25 Sandy Clay

25-41 Gravel + Sand + Rocks

Notice of Completion of Groundwater Appropriation by Means of Well
DEVELOPED AFTER JANUARY 1, 1962

(Under Chapter 287, Montana Session Laws, 1961)

Owner Le Ray Langhans Address Frankenberg Mont.

Driller B + H Drilling Address Frankenberg Mont.

Date of Notice of appropriation of groundwater.....

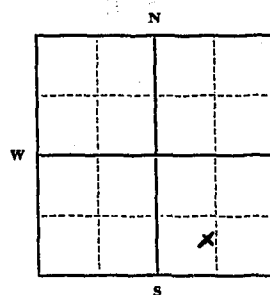
Date well started 11/2/66 Date completed 11/3/66

Type of well..... Equipment used.....
(Dug, Driven, bored or drilled) (Churn drill, rotary or other)

Water use: Domestic ☒ Municipal ☐ Stock ☐ Irrigation ☐
Industrial ☐ Drainage ☐ Other ☐

Indicate on the diagram the character and thickness of the different strata met with in drilling, such as soil, clay, shale, gravel, rock or sand, etc. Show depth at which water is encountered, thickness and character of water-bearing strata and height to which the water rises in the well.

Size of Drilled Hole	Size and Weight of Casing	From (Feet)	To (Feet)	PERFORATIONS		
				Kind Size	From (Feet)	To (Feet)
6 inch	6 5/8 17#	1+	41	Tank Cuts 3 1/2 X 1/2	35	40



Static Water Level for non-flowing well 19 feet.

Shut-in Pressure for Flowing Well.....

Pumping Water Level 30 feet at 25 gal. per minute.

Discharge in gal. per min. of flowing well.....

How Tested Bailer

Length of Test 2 hrs

Remarks: (Gravel packing, cementing, packers, type of shutoff).....

SW 1/4 SE Sec. 3 T. 5 R. 23
Indicate location of well and place of use, if possible. Each small square represents 40 acres.

(Continue on reverse side)

USE—If used for irrigation, industrial, drainage or other. Explain, state number of acres and location or other data (i.e.: Lot, Block and Addition).

Show exact depth of bottom.

41 ft

This form to be prepared by driller, and three copies to be filed by the owner with the County Clerk and Recorder in the county in which the well is located, tissue copy to be retained by driller.

Please answer all questions. If not applicable, so state, otherwise the form will be returned.

NO 27
Driller's License Number
Red L. Langhans
Driller's Signature

43,384

#1191

STATE OF MONTANA }
COUNTY OF CARBON } SS.
Office of the County Clerk & Recorder

I hereby certify that the within
appropriation was filed
for record in my office this 29 day
of March A. D. 1967
at 3:05 o'clock P. M.

Attest my hand and seal of
said County
Frank Danlich
Clerk and Ex. Order

By _____ Deputy
Fees \$ 2.00

Fees \$ 2.00

Divided into two parts: (1) The first part contains the names of the persons who have been appointed to the various positions of the Board of Directors of the United States National Bank, and (2) the second part contains the names of the persons who have been appointed to the various positions of the Board of Directors of the United States National Bank.

[illegible]

五

19

33

2017年
 1月
 2日
 星期三
 1月
 2日
 星期三

2

12

10

100

10

100

100

1219-1220

1000

Figure 1

...

100.00%

10

GW 2

Approved Stock Form—State Publishing Co., Helena, Montana—41933

File No. 1012

T. 5 R. 23

DUPLICATE

County CARBON

STATE OF MONTANA
ADMINISTRATOR OF GROUNDWATER CODE
OFFICE OF STATE ENGINEER

Top of Ground
(Elev. above sea level.....)

Notice of Completion of Groundwater
Appropriation by Means of Well

(Under Chapter 237, Montana Session Laws, 1961)

Owner REL + Grace Schlemmer Address FROMBERG

Driller Paul Pierce Address BRIDGE

Date of Notice of Appropriation of Groundwater JAN. 23, 1964

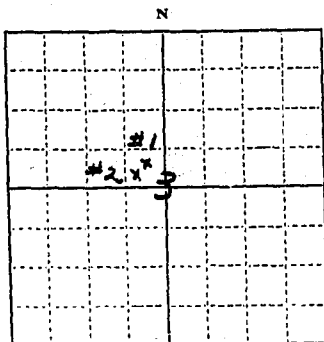
Date well started 1954 Date Completed 1954

Type of well drilled Equipment used Ch. 22
(dug, driven, bored or (Churn, drill, rotary or
drilled) other)

Water Use: Domestic ☒ Municipal ☐ Other ☐ Irrigation ☐
Industrial ☐ Drainage ☐ Stock ☒ #1

Indicate on the diagram the character and thickness of the different strata met with in drilling, such as soil, clay, shale, gravel, rock or sand, etc. Show depth at which water is encountered, thickness and character of water-bearing strata and height to which water rises in the well.

Size of Drilled Hole	Size and Weight of Casing	From (Feet)	To (Feet)	PERFORATIONS		
				Kind Size	From (Feet)	To (Feet)
#1	6" pipe	26'		None	None	None
#2	6" pipe	35'		None	None	None
				GALVANIZED LINER FROM 22' down		



SE $\frac{1}{4}$ NW Sec. 36 T. 5 R. 23
Indicate location of well and place of use, if possible. Each small square represents 10 acres.

Show exact depth of bottom.

Static Water Level for non-flowing Well None feet.

Shut-in Pressure for Flowing Well UNKNOWN

Pumping Water Level #2 25 feet at 50 gal. per minute.

Discharge in gal. per min. of flowing well UNKNOWN

How Tested None Length of Test None

Remarks: (Gravel packing, cementing, packers, type of shutoff, location of place of use of groundwater if not at well, and any other similar pertinent information, including number of acres irrigated, if used for irrigation).....

No irrigation

REL Schlemmer
Driller's License Number

1/23/64
Driller's Signature

This form to be prepared by driller, and three copies to be filed by the owner with the County Clerk and Recorder in the county in which the well is located.

Please answer all questions. If not applicable, so state, otherwise the form will be returned.

Original to the County Clerk and Recorder; duplicate to the State Engineer; Triplicate to the Montana Bureau of Mines and Geology and Quadruplicate for the Appropriator.

43,656

159906

#1012

STATE OF MONTANA }
COUNTY OF CARBON } SS.

Office of the County Clerk & Recorder

I hereby certify that the with

Shater Appel was file

for record in my office this 23 day

of January A. D. 1964

at 4:10 o'clock P. M.

Attest my hand and the seal of
said County

FRANK DANCHEK COUNTY CLERK

Alice E. Kimmel Clerk and Recorder
Deputy

Fees \$ 2.00

File No. 1189

ONT. WATER RESOURCES BOARD

T. 5 R. 23

DUPLICATE

RECEIVED

JAN 26 1968

County CARLETON

STATE OF MONTANA
ADMINISTRATOR OF GROUNDWATER CODE
OFFICE OF STATE ENGINEER

Top of Ground

(Elev. above sea level.....)

Notice of Completion of Groundwater Appropriation by Means of Well

(Under Chapter 237, Montana Session Laws, 1961)

Owner James Weatherford Address Fromberg Mont.

Driller Russell D. Poland Address Box 1165 Bellevue Mont.


Date of Notice of Appropriation of Groundwater.....

Date well started..... Date Completed.....

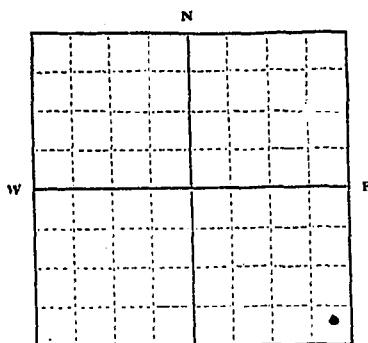
Type of well Drilled Equipment Used Churn
(dug, driven, bored or drilled) (Churn, drill, rotary or other)

Water Use: Domestic ☐ Municipal ☐ Other ☐ Irrigation ☐
Industrial ☐ Drainage ☐ Stock ☒

Indicate on the diagram the character and thickness of the different strata met with in drilling, such as soil, clay, shale, gravel, rock or sand, etc. Show depth at which water is encountered, thickness and character of water-bearing strata and height to which water rises in the well.



Size of Drilled Hole	Size and Weight of Casing	From (Feet)	To (Feet)	PENETRATIONS		
				Kind Size	From (Feet)	To (Feet)
8 in	8" 18 lb	0	12	None		



N. 1/4 Sec. 6 T. 55 R. 23E
Indicate location of well and place of use, if possible. Each small square represents 10 acres.

Show exact depth of bottom.

Static Water Level for non-flowing Well 33 feet.

Shut-in Pressure for Flowing Well.....

Pumping Water Level 10.5 feet at 2 gal. per minute.

Discharge in gal. per min. of flowing well.....

How Tested Boiled Length of Test 1 hr.

Remarks: (Gravel packing, cementing, packers, type of shutoff, location of place of use of groundwater if not at well, and any other similar pertinent information, including number of acres irrigated, if used for irrigation).....

139
Driller's License Number

Russell D. Poland
Driller's Signature

This form to be prepared by driller, and three copies to be filed by the owner with the County Clerk and Recorder in the county in which the well is located.

Please answer all questions. If not applicable, so state, otherwise the form will be returned.

Original to the County Clerk and Recorder; duplicate to the State Engineer; Triplicate to the Montana Bureau of Mines and Geology and Quadruplicate for the Appropriator.

43,901

#1189

168879

COUNTY OF CARBON } SS.

Office of the County Clerk & Recorder

I hereby certify that the within
Water filing was filed
for record in my office this 6 day
of Feb. A. D. 19 67
at 1:15 o'clock P. M.

Attest my hand and the seal of
said County

FRANK DANICHEK, COUNTY CLERK

Chief and Recorder

by Long J. Zupen Deputy

Fees \$ 2.00 pd.

T 5 South R. 23 East m + PM.

County Carbon

JAN 26 1968

1968 STATE OF MONTANA
ADMINISTRATOR OF GROUNDWATER CODE
~~OFFICE OF STATE ENGINEER~~

Declaration of Vested Groundwater Rights
(Under Chapter 237, Montana Session Laws, 1961)

(Under Chapter 237, Montana Session Laws, 1961)

1. Lee Richardson of Fromberg County of Carter
State of Montana have appropriated groundwater according to the Montana laws in
effect prior to January 1, 1962, as follows:

~~1/4~~ ~~1/4~~ Sec. 10 T. 5 R. 23
NW SW -

2. The beneficial use on which the claim is based
Household & Livestock water

3. Date or approximate date of earliest beneficial use; and how continuous the use has been 9/11/51
Continuous use since

4. The amount of groundwater claimed (in miner's inches or gallons per minute) 500 gal per hr
8 1/2 gal per minute

5. If used for irrigation, give the acreage and description of the lands to which water has been applied and name of the owner thereof

4. The means of withdrawing such water from the ground and the location of each well or other means of withdrawal Electric Pressure System

7. The date of commencement and completion of the construction of the well, wells, or other works for withdrawal of groundwater 8/12/47 Commencement of well - Completion 11/15/52

8. The depth of water table 10 feet

9. So far as it may be available, the type, size and depth of each well or the general specifications of any other works for the withdrawal of groundwater Dug
well 6 in casing 47 feet deep

10. The estimated amount of groundwater withdrawn each year, 320,000 gal

11. The log of formations encountered in the drilling of each well if available

12. Such other information of a similar nature as may be useful in carrying out the policy of this act, including reference to book and page of any county record

Date 12/31/63

Signature of Owner Lee Richardson

STATE OF MONTANA.) County of Carbon) ss.

Having first been duly sworn, depose and say that he of lawful age and the appropriator and claimant of the order and water right mentioned in the foregoing declaration of vested groundwater rights and the person whose name subscribed thereto, as the appropriator and claimant, that he know the contents of said foregoing notice and that the matters and things therein stated are true.

Subscribed and sworn to before me, this day of , 19

Notary Public for the State of Montana.
Residing at _____
My Commission expires _____

43.602

#830

159538

STATE OF MONTANA,
COUNTY OF CARBON } SS.

Office of the County Clerk & Recorder.

I hereby certify that the within
Appropriation was filed
for record in my office this 31 day
of Dec A. D. 1963
at 5:42 o'clock P. M.

Attest my hand and the seal of

aid County

FRANK DANICHEK, COUNTY CLERK

County and Recorder

Alvin E. Duves

2.00

#831

159539

STATE OF MONTANA,
COUNTY OF CARBON } SS.

Office of the County Clerk & Recorder

I hereby certify that the within
Appropriation was filed
for record in my office this 31 day
of Dec A. D. 19 63
at 5:44 o'clock P. M.

Attest my hand and the seal of
said County

FRANK DANICHEK, COUNTY CLERK

Alvin E. Seaver
County Recorder

\$ 2.00

File No. 630T. 5S R. 23E

DUPLICATE

County Carbon

STATE OF MONTANA
ADMINISTRATOR OF GROUNDWATER CODE
OFFICE OF STATE ENGINEER

Notice of Completion of Groundwater Appropriation
Without Well

(Under Chapter 237, Montana Session Laws, 1961)

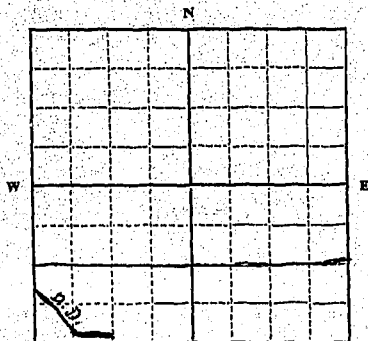
MONTANA WATER RESOURCES BOARD

RECEIVED

JAN 26 1968

Date of Appropriation of Groundwater December--1963Owner John Horst, Sr. Address Fromberg, MontanaContractor (if any) O'Connor Construction CompanyAddress of Contractor Fromberg, MontanaDate Started October--46 Date Completed October--47

Describe means of obtaining groundwater without a well "as by sub-irrigation and other natural processes" Include depth to water when applicable.

Drain-Ditch 14 ft. depthS $\frac{1}{2}$ x S $\frac{1}{2}$ Sec. 10 T. 5S R. 23E

Indicate point of appropriation and place of use, if possible.

Quantity of water developed and used with explanation of method used to measure or estimate such amount. If use is intermittent

estimate approximate lengths of periods of use.

App. 40 inches running water through drain-ditch.Year around use.Used for stock watering and pump-irrigation if necessary.Signature of Owner John Horst, Sr.Date December 23, 1963

This form to be prepared by contractor (if any), otherwise by the owner.

Three copies of this notice are to be filed with the County Clerk and Recorder of the county in which the works are located.

Please answer all questions. If not applicable, so state, otherwise the form will be returned.

Original to the County Clerk and Recorder; duplicate to the State Engineer; Triplicate to the Montana Bureau of Mines and Geology and Quadruplicate for the Appropriator.

#630

159322

STATE OF MONTANA
COUNTY OF CARBON

SS.

Office of the County Clerk & Recorder

I hereby certify that the within
Appropriation was filed
for record in my office this 30 day

of Dec A. D. 19 63
at 4:45 o'clock P. M.

Attest my hand and the seal of
said County

Frank D. Duvick
Clerk and Recorder

by _____ Deputy

For: \$ _____

GW 2

File No.

DUPLICATE

LOG

Top of Ground

(Elev. above sea level)

0-15 Top Soil

15-31 Sand Gravel

31-33 Big Rocks & Gravel

33 ft top of shale.

RECEIVED

APR 10 1972
MONTANA DEPARTMENT OF NATURAL
RESOURCES AND CONSERVATION

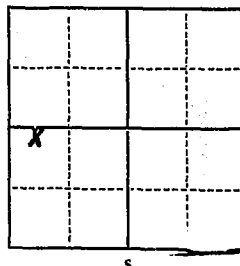
Doc. No. #1339/184188

Filed for record

this 31 day of March

A. D. 1972, at 11:00

o'clock A.M.



Indicate location of well and place of use, if possible. Each small square represents 40 acres.

Static Water Level for non-flowing well
19 feet.

Shut-in Pressure for Flowing Well

Pumping Water Level 27 feet

at 15 gal. per minute.

Discharge in gal. per min. of flowing well

How Tested Bailer

Length of Test 2 hrs

Remarks: (Gravel packing, cementing, packers, type of shutoff)

Bailed until had gravel pack.

(Continue on reverse side)

USE—If used for irrigation, industrial, drainage or other. Explain, state number of acres and location or other data (i.e.: Lot, Block and Addition).

Show exact depth of bottom.

33 ft.

This form to be prepared by driller, and three copies to be filed by the owner with the County Clerk and Recorder in the county in which the well is located, tissue copy to be retained by driller.

Please answer all questions. If not applicable, so state, otherwise the form will be returned.

Approved Stock Form—State Publishing Co. Helena, Montana—2337

T. 23. E.

County

STATE OF MONTANA
ADMINISTRATOR OF GROUNDWATER
STATE WATER CONSERVATION BOARD

Notice of Completion of Groundwater Appropriation by Means of Well

DEVELOPED AFTER JANUARY 1, 1962

(Under Chapter 237 Montana Session Laws, 1961, as amended)

Owner Ellak Papp Address Billings, Mont.

Driller B & H Drilling Address Helena, Mont.

Date of Notice of appropriation of groundwater

Date well started 1/19/72 Date completed 1/28/72

Type of well Drilled Equipment used Churn Drill
(Dug, driven, bored or drilled) (Churn drill, rotary or other)

Water use: Domestic ☒ Municipal ☐ Stock ☐ Irrigation ☐
Industrial ☐ Drainage ☐ Other ☐

Indicate on the diagram the character and thickness of the different strata met with in drilling, such as soil, clay, shale, gravel, rock or sand, etc. Show depth at which water is encountered, thickness and character of water-bearing strata and height to which the water rises in the well.

Size of Drilled Hole	Size and Weight of Casing	From (Feet)	To (Feet)	PERFORATIONS		
				Kind Size	From (Feet)	To (Feet)
6 inch	6 5/8 18.97	18"	33	1/8" 20 Ditch cuts	25	32

No. 277

Driller's License Number

Red L. Haugan
Driller's Signature.

50,139

1339

1888

STATE OF MONTANA
COUNTY OF CARMAN SS.
Office of the County Clerk & Recorder

I hereby certify that the within
Appropriation was filed
for record in my office this 31st day
of March A. D. 1972
at 11:00 o'clock P. M.

Attest my hand and the seal of
said County
FRANK DANICHER, COUNTY CLERK
By Alvin E. Reeves

Fee \$ 2.00

When sent subject to return the original copy to the
clerk of said court is an acknowledgment of the
copy of the original copy to the clerk of said court
to make up the duplicate of the original copy to the clerk of said court

1872	1873	1874	1875	1876	1877	1878	1879	1880	1881	1882	1883	1884	1885	1886	1887	1888	1889	1890	1891	1892	1893	1894	1895	1896	1897	1898	1899	1900	1901	1902	1903	1904	1905	1906	1907	1908	1909	1910	1911	1912	1913	1914	1915	1916	1917	1918	1919	1920	1921	1922	1923	1924	1925	1926	1927	1928	1929	1930	1931	1932	1933	1934	1935	1936	1937	1938	1939	1940	1941	1942	1943	1944	1945	1946	1947	1948	1949	1950	1951	1952	1953	1954	1955	1956	1957	1958	1959	1960	1961	1962	1963	1964	1965	1966	1967	1968	1969	1970	1971	1972	1973	1974	1975	1976	1977	1978	1979	1980	1981	1982	1983	1984	1985	1986	1987	1988	1989	1990	1991	1992	1993	1994	1995	1996	1997	1998	1999	2000	2001	2002	2003	2004	2005	2006	2007	2008	2009	2010	2011	2012	2013	2014	2015	2016	2017	2018	2019	2020	2021	2022	2023	2024	2025	2026	2027	2028	2029	2030	2031	2032	2033	2034	2035	2036	2037	2038	2039	2040	2041	2042	2043	2044	2045	2046	2047	2048	2049	2050	2051	2052	2053	2054	2055	2056	2057	2058	2059	2060	2061	2062	2063	2064	2065	2066	2067	2068	2069	2070	2071	2072	2073	2074	2075	2076	2077	2078	2079	2080	2081	2082	2083	2084	2085	2086	2087	2088	2089	2090	2091	2092	2093	2094	2095	2096	2097	2098	2099	2100	2101	2102	2103	2104	2105	2106	2107	2108	2109	2110	2111	2112	2113	2114	2115	2116	2117	2118	2119	2120	2121	2122	2123	2124	2125	2126	2127	2128	2129	2130	2131	2132	2133	2134	2135	2136	2137	2138	2139	2140	2141	2142	2143	2144	2145	2146	2147	2148	2149	2150	2151	2152	2153	2154	2155	2156	2157	2158	2159	2160	2161	2162	2163	2164	2165	2166	2167	2168	2169	2170	2171	2172	2173	2174	2175	2176	2177	2178	2179	2180	2181	2182	2183	2184	2185	2186	2187	2188	2189	2190	2191	2192	2193	2194	2195	2196	2197	2198	2199	2200	2201	2202	2203	2204	2205	2206	2207	2208	2209	2210	2211	2212	2213	2214	2215	2216	2217	2218	2219	2220	2221	2222	2223	2224	2225	2226	2227	2228	2229	2230	2231	2232	2233	2234	2235	2236	2237	2238	2239	2240	2241	2242	2243	2244	2245	2246	2247	2248	2249	2250	2251	2252	2253	2254	2255	2256	2257	2258	2259	2260	2261	2262	2263	2264	2265	2266	2267	2268	2269	2270	2271	2272	2273	2274	2275	2276	2277	2278	2279	2280	2281	2282	2283	2284	2285	2286	2287	2288	2289	2290	2291	2292	2293	2294	2295	2296	2297	2298	2299	2300	2301	2302	2303	2304	2305	2306	2307	2308	2309	2310	2311	2312	2313	2314	2315	2316	2317	2318	2319	2320	2321	2322	2323	2324	2325	2326	2327	2328	2329	2330	2331	2332	2333	2334	2335	2336	2337	2338	2339	2340	2341	2342	2343	2344	2345	2346	2347	2348	2349	2350	2351	2352	2353	2354	2355	2356	2357	2358	2359	2360	2361	2362	2363	2364	2365	2366	2367	2368	2369	2370	2371	2372	2373	2374	2375	2376	2377	2378	2379	2380	2381	2382	2383	2384	2385	2386	2387	2388	2389	2390	2391	2392	2393	2394	2395	2396	2397	2398	2399	2400	2401	2402	2403	2404	2405	2406	2407	2408	2409	2410	2411	2412	2413	2414	2415	2416	2417	2418	2419	2420	2421	2422	2423	2424	2425	2426	2427	2428	2429	2430	2431	2432	2433	2434	2435	2436	2437	2438	2439	2440	2441	2442	2443	2444	2445	2446	2447	2448	2449	2450	2451	2452	2453	2454	2455	2456	2457	2458	2459	2460	2461	2462	2463	2464	2465	2466	2467	2468	2469	2470	2471	2472	2473	2474	2475	2476	2477	2478	2479	2480	2481	2482	2483	2484	2485	2486	2487	2488	2489	2490	2491	2492	2493	2494	2495	2496	2497	2498	2499	2500	2501	2502	2503	2504	2505	2506	2507	2508	2509	2510	2511	2512	2513	2514	2515	2516	2517	2518	2519	2520	2521	2522	2523	2524	2525	2526	2527	2528	2529	2530	2531	2532	2533	2534	2535	2536	2537	2538	2539	2540	2541	2542	2543	2544	2545	2546	2547	2548	2549	2550	2551	2552	2553	2554	2555	2556	2557	2558	2559	2560	2561	2562	2563	2564	2565	2566	2567	2568	2569	2570	2571	2572	2573	2574	2575	2576	2577	2578	2579	2580	2581	2582	2583	2584	2585	2586	2587	2588	2589	2590	2591	2592	2593	2594	2595	2596	2597	2598	2599	2600	2601	2602	2603	2604	2605	2606	2607	2608	2609	2610	2611	2612	2613	2614	2615	2616	2617	2618	2619	2620	2621	2622	2623	2624	2625	2626	2627	2628	2629	2630	2631	2632	2633	2634	2635	2636	2637	2638	2639	2640	2641	2642	2643	2644	2645	2646	2647	2648	2649	2650	2651	2652	2653	2654	2655	2656	2657	2658	2659	2660	2661	2662	2663	2664	2665	2666	2667	2668	2669	2670	2671	2672	2673	2674	2675	2676	2677	2678	2679	2680	2681	2682	2683	2684	2685	2686	2687	2688	2689	2690	2691	2692	2693	2694	2695	2696	2697	2698	2699	2700	2701	2702	2703	2704	2705	2706	2707	2708	2709	2710	2711	2712	2713	2714	2715	2716	2717	2718	2719	2720	2721	2722	2723	2724	2725	2726	2727	2728	2729	2730	2731	2732	2733	2734	2735	2736	2737	2738	2739	2740	2741	2742	2743	2744	2745	2746	2747	2748	2749	2750	2751	2752	2753	2754	2755	2756	2757	2758	2759	2760	2761	2762	2763	2764	2765	2766	2767	2768	2769	2770	2771	2772	2773	2774	2775	2776	2777	2778	2779	2780	2781	2782	2783	2784	2785	2786	2787	2788	2789	2790	2791	2792	2793	2794	2795	2796	2797	2798	2799	2800	2801	2802	2803	2804	2805	2806	2807	2808	2809	2810	2811	2812	2813	2814	2815	2816	2817	2818	2819	2820	2821	2822	2823	2824	2825	2826	2827	2828	2829	2830	2831	2832	2833	2834	2835	2836	2837	2838	2839	2840	2841	2842	2843	2844	2845	2846	2847	2848	2849	2850	2851	2852	2853	2854	2855	2856	2857	2858	2859	2860	2861	2862	2863	2864	2865	2866	2867	2868	2869	2870	2871	2872	2873	2874	2875	2876	2877	2878	2879	2880	2881	2882	2883	2884	2885	2886	2887	2888	2889	2890	2891	2892	2893	2894	2895	2896	2897	2898	2899	2900	2901	2902	2903	2904	2905	2906	2907	2908	2909	2910	2911	2912	2913	2914	2915	2916	2917	2918	2919	2920	2921	2922	2923	2924	2925	2926	2927	2928	2929	2930	2931	2932	2933	2934	2935	2936	2937	2938	2939	2940	2941	2942	2943	2944	2945	2946	2947	2948	2949	2950	2951	2952	2953	2954	2955	2956	2957	2958	2959	2960	2961	2962	2963	2964	2965	2966	2967	2968	2969	2970	2971	2972	2973	2974	2975	2976	2977	2978	2979	2980	2981	2982	2983	2984	2985	2986	2987	2988	2989	2990	2991	2992	2993	2994	2995	2996	2997	2998	2999	3000	3001	3002	3003	3004	3005	3006	3007	3008	3009	3010	3011	3012	3013	3014	3015	3016	3017	3018	3019	3020	3021	3022	3023	3024	3025	3026	3027	3028	3029	3030	3031	3032	3033	3034	3035	3036	3037	3038	3039	3040	3041	3042	3043	3044	3045	3046	3047	3048	3049	3050	3051	3052	3053	3054	3055	3056	3057	3058	3059	3060	3061	3062	3063	3064	3065	3066	3067	3068	3069	3070	3071	3072	3073	3074	3075	3076	3077	3078	3079	3080	3081	3082	3083	3084	3085	3086	3087	3088	3089	3090	3091	3092	3093	3094	3095	3096	3097	3098	3099	3100	3101	3102	3103	3104	3105	3106	3107	3108	3109	3110	3111	3112	3113	3114	3115	3116	3117	3118	3119	3120	3121	3122	3123	3124	3125	3126	3127	3128	3129	3130	3131	3132	3133	3134	3135	3136	3137	3138	3139	3140	3141	3142	3143	3144	3145	3146	3147	3148	3149	3150	3151	3152	3153	3154	3155	3156	3157	3158	3159	3160	3161	3162	3163	3164	3165	3166	3167	3168	3169	3170	3171	3172	3173	3174	3175	3176	3177	3178	3179	3180	3181	3182	3183	3184	3185	3186	3187	3188	3189	3190	3191	3192	3193	3194	3195	3196	3197	3198	3199	3200	3201	3202	3203	3204	3205	3206	3207	3208	3209	3210	3211	3212	3213	3214	3215	3216	3217	3218	3219	3220	3221	3222	3223	3224	3225	3226	3227	3228	3229	3230	3231	3232	3233	3234	3235	3236	3237	3238	3239	3240	3241	3242	3243	3244	3245	3246	324
------	------	------	------	------	------	------	------	------	------	------	------	------	------	------	------	------	------	------	------	------	------	------	------	------	------	------	------	------	------	------	------	------	------	------	------	------	------	------	------	------	------	------	------	------	------	------	------	------	------	------	------	------	------	------	------	------	------	------	------	------	------	------	------	------	------	------	------	------	------	------	------	------	------	------	------	------	------	------	------	------	------	------	------	------	------	------	------	------	------	------	------	------	------	------	------	------	------	------	------	------	------	------	------	------	------	------	------	------	------	------	------	------	------	------	------	------	------	------	------	------	------	------	------	------	------	------	------	------	------	------	------	------	------	------	------	------	------	------	------	------	------	------	------	------	------	------	------	------	------	------	------	------	------	------	------	------	------	------	------	------	------	------	------	------	------	------	------	------	------	------	------	------	------	------	------	------	------	------	------	------	------	------	------	------	------	------	------	------	------	------	------	------	------	------	------	------	------	------	------	------	------	------	------	------	------	------	------	------	------	------	------	------	------	------	------	------	------	------	------	------	------	------	------	------	------	------	------	------	------	------	------	------	------	------	------	------	------	------	------	------	------	------	------	------	------	------	------	------	------	------	------	------	------	------	------	------	------	------	------	------	------	------	------	------	------	------	------	------	------	------	------	------	------	------	------	------	------	------	------	------	------	------	------	------	------	------	------	------	------	------	------	------	------	------	------	------	------	------	------	------	------	------	------	------	------	------	------	------	------	------	------	------	------	------	------	------	------	------	------	------	------	------	------	------	------	------	------	------	------	------	------	------	------	------	------	------	------	------	------	------	------	------	------	------	------	------	------	------	------	------	------	------	------	------	------	------	------	------	------	------	------	------	------	------	------	------	------	------	------	------	------	------	------	------	------	------	------	------	------	------	------	------	------	------	------	------	------	------	------	------	------	------	------	------	------	------	------	------	------	------	------	------	------	------	------	------	------	------	------	------	------	------	------	------	------	------	------	------	------	------	------	------	------	------	------	------	------	------	------	------	------	------	------	------	------	------	------	------	------	------	------	------	------	------	------	------	------	------	------	------	------	------	------	------	------	------	------	------	------	------	------	------	------	------	------	------	------	------	------	------	------	------	------	------	------	------	------	------	------	------	------	------	------	------	------	------	------	------	------	------	------	------	------	------	------	------	------	------	------	------	------	------	------	------	------	------	------	------	------	------	------	------	------	------	------	------	------	------	------	------	------	------	------	------	------	------	------	------	------	------	------	------	------	------	------	------	------	------	------	------	------	------	------	------	------	------	------	------	------	------	------	------	------	------	------	------	------	------	------	------	------	------	------	------	------	------	------	------	------	------	------	------	------	------	------	------	------	------	------	------	------	------	------	------	------	------	------	------	------	------	------	------	------	------	------	------	------	------	------	------	------	------	------	------	------	------	------	------	------	------	------	------	------	------	------	------	------	------	------	------	------	------	------	------	------	------	------	------	------	------	------	------	------	------	------	------	------	------	------	------	------	------	------	------	------	------	------	------	------	------	------	------	------	------	------	------	------	------	------	------	------	------	------	------	------	------	------	------	------	------	------	------	------	------	------	------	------	------	------	------	------	------	------	------	------	------	------	------	------	------	------	------	------	------	------	------	------	------	------	------	------	------	------	------	------	------	------	------	------	------	------	------	------	------	------	------	------	------	------	------	------	------	------	------	------	------	------	------	------	------	------	------	------	------	------	------	------	------	------	------	------	------	------	------	------	------	------	------	------	------	------	------	------	------	------	------	------	------	------	------	------	------	------	------	------	------	------	------	------	------	------	------	------	------	------	------	------	------	------	------	------	------	------	------	------	------	------	------	------	------	------	------	------	------	------	------	------	------	------	------	------	------	------	------	------	------	------	------	------	------	------	------	------	------	------	------	------	------	------	------	------	------	------	------	------	------	------	------	------	------	------	------	------	------	------	------	------	------	------	------	------	------	------	------	------	------	------	------	------	------	------	------	------	------	------	------	------	------	------	------	------	------	------	------	------	------	------	------	------	------	------	------	------	------	------	------	------	------	------	------	------	------	------	------	------	------	------	------	------	------	------	------	------	------	------	------	------	------	------	------	------	------	------	------	------	------	------	------	------	------	------	------	------	------	------	------	------	------	------	------	------	------	------	------	------	------	------	------	------	------	------	------	------	------	------	------	------	------	------	------	------	------	------	------	------	------	------	------	------	------	------	------	------	------	------	------	------	------	------	------	------	------	------	------	------	------	------	------	------	------	------	------	------	------	------	------	------	------	------	------	------	------	------	------	------	------	------	------	------	------	------	------	------	------	------	------	------	------	------	------	------	------	------	------	------	------	------	------	------	------	------	------	------	------	------	------	------	------	------	------	------	------	------	------	------	------	------	------	------	------	------	------	------	------	------	------	------	------	------	------	------	------	------	------	------	------	------	------	------	------	------	------	------	------	------	------	------	------	------	------	------	------	------	------	------	------	------	------	------	------	------	------	------	------	------	------	------	------	------	------	------	------	------	------	------	------	------	------	------	------	------	------	------	------	------	------	------	------	------	------	------	------	------	------	------	------	------	------	------	------	------	------	------	------	------	------	------	------	------	------	------	------	------	------	------	------	------	------	------	------	------	------	------	------	------	------	------	------	------	------	------	------	------	------	------	------	------	------	------	------	------	------	------	------	------	------	------	------	------	------	------	------	------	------	------	------	------	------	------	------	------	------	------	------	------	------	------	------	------	------	------	------	------	------	------	------	------	------	------	------	------	------	------	------	------	------	------	------	------	------	------	------	------	------	------	------	------	------	------	------	------	------	------	------	------	------	------	------	------	------	------	------	------	------	------	------	------	------	------	------	------	------	------	------	------	------	------	------	------	------	------	------	------	------	------	------	------	------	------	------	------	------	------	------	------	------	------	------	------	------	------	------	------	------	------	------	------	------	------	------	------	------	------	------	------	------	------	------	------	------	------	------	------	------	------	------	------	------	------	------	------	------	------	------	------	------	------	------	------	------	------	------	------	------	------	------	------	------	------	------	------	------	------	------	------	------	------	------	------	------	------	------	------	------	------	------	------	------	------	------	------	------	------	------	------	------	------	------	------	------	------	------	------	------	------	------	------	------	------	------	------	------	------	------	------	------	------	------	------	------	------	------	------	------	------	------	------	------	------	------	------	------	------	------	-----

RECEIVED

GW 3
File No. 826

JAN 26 1968

T 5 South R 23 East Mont. Pr.
County of CarbonSTATE OF MONTANA
ADMINISTRATOR OF GROUNDWATER CODE
OFFICE OF STATE ENGINEERNotice of Completion of Groundwater Appropriation Without Well
(Under Chapter 237 Montana Session Laws, 1961)

Date of Appropriation of Groundwater _____

Owner

Lee Richardson

Address

From my mount

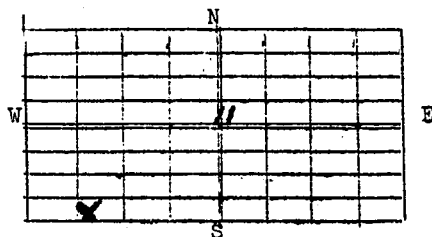
Contractor (if any)

None

Address of Contractor _____

Date Started _____

Date Completed _____

SW $\frac{1}{4}$ SW $\frac{1}{2}$ Sec. 11 T 5 R 23
Indicate point of appropriation and
place of use, if possible.Describe means of obtaining groundwater without
a well "as by sub-irrigation and other natural
processes". Include depth to water when applicableSpring flowing out
surfaceQuantity of water developed and used with explana-
tion of method used to measure or estimate such
amount. If use is intermittent estimate approxi-
mate lengths of periods of use100 inches
estimated, used from livestock

Signature of Owner

Lee Richardson

Date

12/31/63STATE OF MONTANA)
County of Carbon) ss.

Having first been duly sworn, depose and say
that he of lawful age and the appropriator and claimant
of the order and water right mentioned in the foregoing notice of completion of groundwater
appropriation without well and the person whose name subscribed thereto, as
the appropriator and claimant, that he know the contents of said foregoing
notice and that the matters and things therein stated are true.

Subscribed and sworn to before me, this _____ day of _____, 19____

Notary Public for the State of Montana
Residing at _____

My Commission expires _____ 19____

43,598

#826

150534

STATE OF MONTANA }
COUNTY OF CARBON } SS.

Office of the County Clerk & Recorder

I hereby certify that the within

Appropriation was filed
for record in my office this 31 day
of Dec A. D. 1963
at 5:34 o'clock P. M.

Attest my hand and the seal of
said County

FRANK DANICHEK, COUNTY CLERK

Alice E. Dwyer
County Clerk

#2.00

GW 3
File No. 829


JAN 26 1968

T 5 R 23
County of Carbon

STATE OF MONTANA
ADMINISTRATOR OF GROUNDWATER CODE
OFFICE OF STATE ENGINEER

Notice of Completion of Groundwater Appropriation Without Well
(Under Chapter 237 Montana Session Laws, 1961)

Date of Appropriation of Groundwater 1914
Owner Lee Richardson Address Fromberg
Contractor (if any) none
Address of Contractor _____
Date Started _____ Date Completed 1914



NW 1/4 NW Sec. 12 T 5 R 23
Indicate point of appropriation and
place of use, if possible.

Describe means of obtaining groundwater without
a well "as by sub-irrigation and other natural
processes". Include depth to water when applicable

natural flow

Quantity of water developed and used with explana-
tion of method used to measure or estimate such
amount. If use is intermittent estimate approxi-
mate lengths of periods of use

limited water 2 months

6 inches water estimate

Signature of owner Lee Richardson

Date 12-31-63

STATE OF MONTANA)
County of Carbon) ss.

Having first been duly sworn, depose and say
that he of lawful age and the appropriator and claimant
of the order and water right mentioned in the foregoing notice of completion of groundwater
appropriation without well and the person whose name subscribed thereto, as
the appropriator and claimant, that he know the contents of said foregoing
notice and that the matters and things therein stated are true.

Subscribed and sworn to before me, this _____ day of _____, 19 _____

Notary Public for the State of Montana
Residing at _____
My Commission expires _____ 19 _____

43.601

#829

159537

STATE OF MONTANA }
COUNTY OF CARBON } SS.
Office of the County Clerk & Recorder

I hereby certify that the within
Appropriation was filed
for record in my office this 31 day
of Dec A. D. 1963
at 5:40 o'clock P. M.

Attest my hand and the seal of
said County

FRANK DANICHEK, COUNTY CLERK.

Alvin E. Graves
County Clerk & Recorder

Fee \$ 2.00

GW 3

Approved Stock Form—State Publishing Co., Helena, Montana—42345

File No. 1163T 55 R 23 E

DUPLICATE

County CARBON

STATE OF MONTANA
ADMINISTRATOR OF GROUNDWATER CODE
OFFICE OF STATE ENGINEER

Notice of Completion of Groundwater Appropriation
Without Well

~~Developed after January 1, 1961~~

(Under Chapter 237 Montana Session Laws, 1961)

MONTANA WATER RESOURCES BOARD

RECEIVED

JAN 26 1968

Date of Appropriation of Groundwater 1916Owner James and Edward YedlickaAddress Fromberg, Mont.Contractor (if any) self

Address of Contractor

first appropriated in year 1916 and used

Date Started Date Completed

continuously ever since

1) Describe means of obtaining groundwater (as by sub-irrigation,

developed spring, drains, etc.) water is free flowing springs, piped into tanks

2) Means of withdrawing water (gravity, pump, canal, etc.)

free flowing springs into pipes and tanks3) Depth of water table comes almost to top of surface
and withdrawn with pipes4) Use of the water stock water

5) Amount of groundwater claimed (in miner's inches, or gallons

per minute Well # 1-- 10 gals. per min.Well # 2-- 5 gals. per min.Well # 3-- 2 gals. per min.

6) If used for irrigation, give number of acres and description of land

7) Estimate amount of water used each year

Signature of Owner

Edward YedlickaDate May 15, 1966

This form to be prepared by contractor (if any), otherwise by the owner.

Three copies of this notice are to be filed with the County Clerk and Recorder of the county in which the works are located.

Please answer all questions. If not applicable, so state, otherwise the form will be returned.

43943

GW 3

Approved Stock Form—State Publishing Co., Helena, Montana—42345

File No. 1163T. 55 R. 23E

DUPLICATE

County CARBON

STATE OF MONTANA
ADMINISTRATOR OF GROUNDWATER CODE
OFFICE OF STATE ENGINEER

Notice of Completion of Groundwater Appropriation
Without Well

~~Developed after January 1, 1962~~

(Under Chapter 237 Montana Session Laws, 1961)

MONTANA WATER RESOURCES BOARD

RECEIVED

JAN 30 1968

Date of Appropriation of Groundwater 1916Owner James and Edward YedlickaAddress Fromberg, Mont.Contractor (if any) self

Address of Contractor

first appropriated in year 1916 and used

Date Started Date Completed

continuously ever since

1) Describe means of obtaining groundwater (as by sub-irrigation,

developed spring, drains, etc.) water is free flowing springs, piped into tanks

2) Means of withdrawing water (gravity, pump, canal, etc.)

free flowing springs into pipes and tanks3) Depth of water table comes almost to top of surface
and withdrawn with pipes4) Use of the water stock water

5) Amount of groundwater claimed (in miner's inches, or gallons

per minute) Well # 1-- 10 gals. per min.Well # 2-- 5 gals. per min.Well # 3-- 2 gals. per min.

6) If used for irrigation, give number of acres and description of land

7) Estimate amount of water used each year

Signature of Owner

Edward YedlickaDate May 16, 1966

This form to be prepared by contractor (if any), otherwise by the owner.

Three copies of this notice are to be filed with the County Clerk and Recorder of the county in which the works are located.

Please answer all questions. If not applicable, so state, otherwise the form will be returned.

43,943

#1163

166731

STATE OF MONTANA
COUNTY OF CARBON SS.

Office of the County Clerk & Recorder

I hereby certify that the within

Water filing was filed
for record in my office this 24 day

May A. D. 1966
at 8:10 o'clock A. M.

Attest my hand and the seal of
said County

FRANK DANICHEK, COUNTY CLERK

Clerk and Recorder

By Louise S. Zupan Deputy

Power & 200 pd.

14

County Carbondale

JAN 26 1968

58 STATE OF MONTANA
ADMINISTRATOR OF GROUNDWATER CODE
OFFICE OF STATE ENGINEER

~~Declaration of Vested Groundwater Rights~~
(Under Chapter 237, Montana Session Laws, 1961)

1. Morris Hendricks, of Solist County of Carbon
State of Montana have appropriated groundwater according to the Montana laws in
effect prior to January 1, 1962, as follows:

A 10x10 grid with handwritten 'N' at the top center and 'W' on the left side. In the center of the grid is the number '14'. In the bottom right corner, there is a small cluster of handwritten numbers: '11', '14 2', and '4 3'.

SW $\frac{1}{4}$ SE Sec. 14 T. 5 R. 23

2. The beneficial use on which the claim is based

~~2~~ ~~1~~ 2 are for Stock;
1 - domestic.

3. Date or approximate date of earliest beneficial use; and how continuous the use has been

All drilled in 1943

4. The amount of groundwater claimed (in miner's inches or gallons per minute) *1 - 500 gal/min

#2 - 500 gal/day #3 - 500 gal/day

5. If used for irrigation, give the acreage and description of the lands to which water has been applied and name of the owner thereof

No. 1 IRRIGATION

6. The means of withdrawing such water from the ground and the location of each well or other means of withdrawal

electric pumps

7. The date of commencement and completion of the construction of the well, wells, or other works for withdrawal of groundwater

1943

8. The depth of water table All - 8' depth

9. So far as it may be available, the type, size and depth of each well or the general specifications of any other works for the withdrawal of groundwater

All These -

6" CASINGS

30' deep

10. The estimated amount of groundwater withdrawn each year [#]2+ [#]3-800,000 gal. [#]1-500,000

11. The log of formations encountered in the drilling of each well if available

15' - SAND + Rest Rock

12. Such other information of a similar nature as may be useful in carrying out the policy of this act, including reference to book and page of any county record

Name _____

Date 1/2/64

Signature of Owner

Morris Hendrick

STATE OF MONTANA,) County of Carbon) ss.

Having first been duly sworn, depose and say that he of lawful age and the appropriator and claimant of the order and water right mentioned in the foregoing declaration of vested groundwater rights and the person whose name subscribed thereto, as the appropriator and claimant, that he know the contents of said foregoing notice and that the matters and things therein stated are true.

Subscribed and sworn to before me, this day of , 19

Notary Public for the State of Montana.

Residing at

My Commission expires

43,190

#960

159677

STATE OF MONTANA.
COUNTY OF CARBON } SS.

Office of the County Clerk & Recorder

I hereby certify that the within
Water filing was filed
for record in my office this 2 day
of Jan. A. D. 19 64
at 1:45 o'clock P. M.

Attest my hand and the seal of
said County

FRANK DANICHEK, COUNTY CLERK

Clerk and Recorder

By Tommy D. Zupan Deputy
Fees \$ 2.00 pd.

GW 3
File No.

962

JAN 26 1968

T 5 R 23
County of Carbon

STATE OF MONTANA
ADMINISTRATOR OF GROUNDWATER CODE
OFFICE OF STATE ENGINEER

Notice of Completion of Groundwater Appropriation Without Well
(Under Chapter 237 Montana Session Laws, 1961)

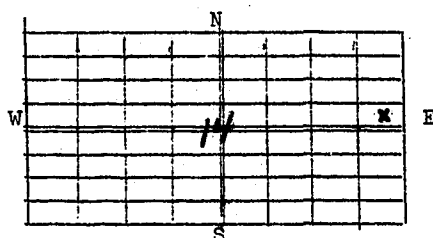
Date of Appropriation of Groundwater 1900

Owner Morris Hendricks Address Joliet

Contractor (if any) None

Address of Contractor None

Date Started 1900 Date Completed 1900



SE 1/4 NE Sec. 14 T 5 R 23
Indicate point of appropriation and
place of use, if possible.

Describe means of obtaining groundwater without
a well "as by sub-irrigation and other natural
processes". Include depth to water when applicable

free flowing

Quantity of water developed and used with explana-
tion of method used to measure or estimate such
amount. If use is intermittent estimate approxi-
mate lengths of periods of use

15 gal./min. continuous
in summer for stock

Signature of Owner Morris Hendricks

Date 1/2/64

STATE OF MONTANA
County of Carbon

Having first been duly sworn, depose and say
that he of Carbon is the appropriator and claimant
of the order and water right used in the foregoing notice of completion of groundwater
appropriation without well and the person whose name subscribed thereto, as
the appropriator and claimant, that he knows the contents of said foregoing
notice and that the matters and things therein stated are true.

Subscribed and sworn to before me, this day of 19

Notary Public for the State of Montana

Residing at

My Commission expires 19

#962
3

159679

STATE OF MONTANA.
COUNTY OF CARBON } SS.

Clerk of the County Clerk & Recorder

I hereby certify that the within

Water filing was filed
for record in my office on 2 day

of Jan. A. D. 19 64
at 1:55 o'clock P. M.

Attest my hand and the seal of
said County

FRANK DANICHEK, COUNTY CLERK

Clerk and Recorder

By Tommy D. Zupar Deputy

Fees \$ 20.00

GW

Approved Stock Form—State Publishing Co., Helena, Montana—4234

File No. 591T. 5 R. 23

DUPLICATE MONTANA WATER RESOURCE BOARD

County Carbon

123880

JAN 26 1968

STATE OF MONTANA

ADMINISTRATOR OF GROUNDWATER CODE

OFFICE OF STATE ENGINEER

Declaration of Vested Groundwater Rights

(Under Chapter 237, Montana Session Laws, 1961)

Sidney Taylor

(Name of Appropriator)

of

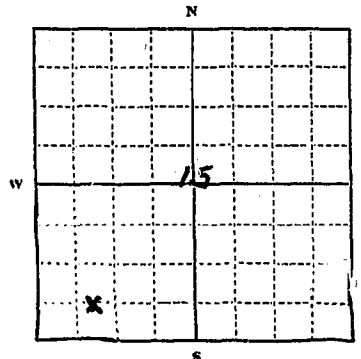
(Address)

Franklin

(Town)

County of CarbonState of Montana

have appropriated groundwater according to the Montana laws in effect prior to January 1, 1962, as follows:



SW 1/4 Sec. 15 T. 5 R. 23

Indicate point of appropriation and place of use, if possible. Each small square represents 10 acres.

2. The beneficial use on which the claim is based

Household & Livestock

3. Date or approximate date of earliest beneficial use; and how continuous the use has been

1936
Continuous use.

4. The amount of groundwater claimed (in miners inches or gallons per minute)

600 gal per hour

5. If used for irrigation, give the acreage and description of the lands to which water has been applied and name of the owner thereof

no

6. The means of withdrawing such water from the ground and the location of each well or other means of withdrawal

hand pump

7. The date of commencement and completion of the construction of the well, wells, or other works for withdrawal of groundwater

1936

8. The depth of water

30 feet

9. So far as may be available, the type, size and depth of each well or the general specifications of any other work for the withdrawal of groundwater

Drilled well, 130 feet deep, 8" casing Hand pump

10. The estimated amount of groundwater withdrawn each year

100,000 gal

11. The log of formations encountered in the drilling of each well if available

none

12. Such other information of a similar nature as may be useful in carrying out the policy of this act, including reference to book and page of any county record

none

Signature of Owner

Sidney TaylorDate 12-20-67

Three copies to be filed by the owner with the County Clerk and Recorder of the county in which the well is located

Please answer all questions. If not applicable, so state, otherwise the form will be returned

Original to the County Clerk and Recorder; Duplicate to the State Engineer; Triuplicate to the Montana Bureau of Mines and Geology, and Quadruplicate for the Appropriator.

43,767

#521

159220

STATE OF MONTANA, }
COUNTY OF CARBON } SS.


Office of the County Clerk & Recorder

I hereby certify that the within
Appropriation was filed
for record in my office this 30 day
of Dec A. D. 19 63
at 11:30 o'clock P. M.

Attest my hand and the seal of
said County
Frank Samalik
Clerk and Recorder

By _____ Deputy

Fees \$ 2.00



FILED IN 159220

RECORDED

FILED IN 159220

GW
File No. 926

T _____ R _____

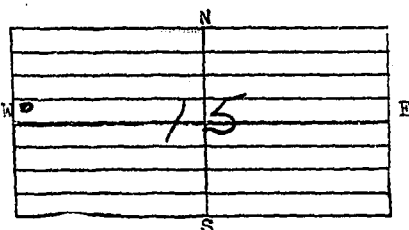
County _____

JAN 26 1968
STATE OF MONTANA
ADMINISTRATOR OF GROUNDWATER CODE
OFFICE OF STATE ENGINEER

Wolfe

Declaration of Vested Groundwater Rights
(Under Chapter 237, Montana Session Laws, 1961)

1. Gladys P. Wolfe of Embury County of Carbon
State of Montana have appropriated groundwater according to the Montana laws in
effect prior to January 1, 1962, as follows:



SW NW Sec. 15 T. 5 R. 23 E

2. The beneficial use on which the claim is based

Stock Water

3. Date or approximate date of earliest beneficial
use; and how continuous the use has been

1918 Hand dug changed to pipe casing well in 1935

4. The amount of groundwater claimed (in miner's
inches or gallons per minute)

5000 gallons per minute

5. If used for irrigation, give the acreage and description of the lands to which water
has been applied and name of the owner thereof

None located about 300 feet

6. The means of withdrawing such water from the ground and the location of each well or
other means of withdrawal

Electric pump located about 300 feet

7. The date of commencement and completion of the construction of the well, wells, or
other works for withdrawal of groundwater

Casing in 1935 Hand dug 1918 to pipe

8. The depth of water table 16 feet in Fall to 20 feet in spring

9. So far as it may be available, the type, size and depth of each well or the general
specifications of any other works for the withdrawal of groundwater

6" pipe casing 24 feet 16" suction pipe casing 30 feet

10. The estimated amount of groundwater withdrawn each year

200,000 gallons

11. The log of formations encountered in the drilling of each well if available

None

Such other information of any nature as may be useful in carrying out the policy
of this act, including reference to any and page of any county record

None

Date 3/1/63

Signature of Owner

Gladys P. Wolfe

STATE OF MONTANA,) County of Carbon ss.

Having first been duly sworn, depose and say that
he of lawful age and the appropriator and claimant of the
right and water right mentioned in the foregoing declaration of vested groundwater rights
and the person whose name subscribed thereto, as the appropriator
and claimant, that he know the contents of said foregoing notice and that the
matter and things therein stated are true.

Subscribed and sworn to before me, this _____ day of _____, 19____

Notary Public for the State of Montana.

Residing at _____

My Commission expires _____

43,201

4926

159634

STATE OF MONTANA, }
COUNTY OF CARBON } SS.

Office - County Clerk & Recorder

whereby I certify that the within
water filing was filed
for record in my office this 31 day
of Dec. A. D. 1963
at 8:54 o'clock P. M.

Attest my hand and the seal of
said County
FRANK DANICHEK, COUNTY CLERK

Allen E. Harvey Clerk and Recorder
Deputy
Dues \$ 2.00 pd