

GW.

Approved Stock Form—State Publishing Co., Helena, Montana—42234

File No. 597

MONTANA WATER RESOURCES BOARD

DUPLICATE

RECEIVED

STATE OF MONTANA

JAN 26 1968

ADMINISTRATOR OF GROUNDWATER CODE

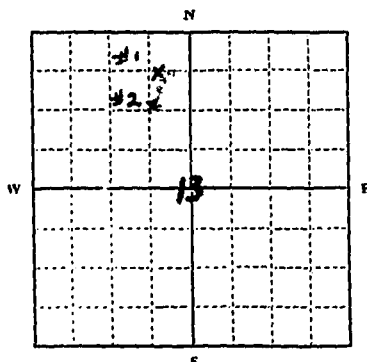
OFFICE OF STATE ENGINEER

T. 6 S R 20 E 13

County _____

Declaration of Vested Groundwater Rights

(Under Chapter 237, Montana Session Laws, 1961)

1. John K. Rajala - Aila M. Kirikangas, of ROBERTS
(Name of Appropriator) (Address) (Town)County of CARBON State of MONTANA
have appropriated groundwater according to the Montana laws in effect prior to January 1, 1962, as follows:

NE 1/4 NW Sec. 13, T. 6, R. 20.

Indicate point of appropriation and place of use, if possible. Each small square represents 10 acres.

2. The beneficial use on which the claim is based HOUSEHOLD AND LIVESTOCK USE3. Date or approximate date of earliest beneficial use; and how continuous the use has been. WELL 1 SINCE 1910 CONTINUOUS USE
WELL 2 NOV 1957 CONTINUOUS USE4. The amount of groundwater claimed (in miner's inches or allons per minute) 30 H PER MINUTE EACH WELL5. If used for irrigation, give the acreage and description of the lands to which water has been applied and name of the owner thereof IRRIGATION OF LAWN 1 ACRE6. The means of withdrawing such water from the ground and the location of each well or other means of withdrawal ELECTRIC PUMPS7. The date of commencement and completion of the construction of the well, wells, or other works for withdrawal of groundwater. WELL #1 1910 DUG WELL
STONE CASING WELL #2 DRILLED NOV
STEEL CASING 19578. The depth of water table 15 FEET9. So far as it may be available, the type, size and depth of each well or the general specifications of any other works for the withdrawal of groundwater. WELL 1 22 FEET DEEP
WELL 2 30 FEET DEEP10. The estimated amount of groundwater withdrawn each year 750,000 GALLONS11. The log of formations encountered in the drilling of each well if available. GRAVEL - STONE

12. Such other information of a similar nature as may be useful in carrying out the policy of this act, including reference to book and page of any county record.

NONE

Signature of Owner

John K. Rajala
Aila M. KirikangasDate Dec 30, 1963

Three copies to be filed by the owner with the County Clerk and Recorder of the county in which the well is located.

Please answer all questions. If not applicable, so state, otherwise the form will be returned.

Original to the County Clerk and Recorder; Duplicate to the State Engineer; Triplicate to the Montana Bureau of Mines and Geology, and Quadruplicate for the Appropriator.

43,607

#597

159288

STATE OF MONTANA }
COUNTY OF CARBON } SS.

Office of the County Clerk & Recorder

I hereby certify that the within
Appropriation was filed
for record in my office this 30 day
of Dec. A. D. 1963
at 3:20 o'clock P. M.

Attest my hand and the seal of
said County FRANK DANICHEK, COUNTY CLERK

By Alvin E. Givens Clerk and Recorder Deputy

Fees \$ 2.00

File No. 271

T. 6S R 20E

DUPLICATE

County Carbon

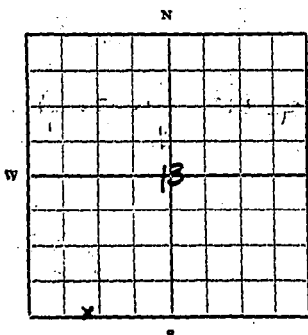
MONTANA WATER RESOURCES BOARD
STATE OF MONTANA
ADMINISTRATOR OF GROUNDWATER CODE
OFFICE OF STATE ENGINEER

JAN 26 1968

Declaration of Vested Groundwater Rights

(Under Chapter 237, Montana Session Laws, 1961)

1. Eugene Sironen of Roberts
(Name of Appropriator) (Address) (Town)
County of Carbon State of Montana
have appropriated groundwater according to the Montana laws in effect prior to January 1, 1962, as follows:



1/4 Sec. T6S R20E

Indicate point of appropriation and place of use, if possible. Each small square represents 10 acres.

2. The beneficial use on which the claim is based, stock water + dairy use

3. Date or approximate date of earliest beneficial use; and how continuous the use has been 1960
continuous

4. The amount of groundwater claimed (in miner's inches or gallons per minute) 1000 gal./hr.

5. If used for irrigation, give the acreage and description of the lands to which water has been applied and name of the owner thereof Not for irrigation

6. The means of withdrawing such water from the ground and the location of each well or other means of withdrawal electric pump

7. The date of commencement and completion of the construction of the well, wells, or other works for withdrawal of groundwater Started in 1959 - completed in 1960

8. The depth of water table 16 1/2 feet

9. So far as it may be available, the type, size and depth of each well or the general specifications of any other works for the withdrawal of groundwater demon well - 2" pipe

10. The estimated amount of groundwater withdrawn each year 500,000 gallons/yr.

11. The log of formations encountered in the drilling of each well if available gravel

12. Such other information of a similar nature as may be useful in carrying out the policy of this act, including reference to book and page of any county record None

Signature of Owner Eugene Sironen

Date 12/11/63

Three copies to be filed by the owner with the County Clerk and Recorder of the county in which the well is located.

Please answer all questions. If not applicable, so state, otherwise the form will be returned.

Original to the County Clerk and Recorder; duplicate to the State Engineer; Triplicate to the Montana Bureau of Mines and Geology and Quadruplicate for the Appropriator.

13749

#271

158824

STATE OF MONTANA,
COUNTY OF CARBON } SS.

Office of the County Clerk & Recorder

I hereby certify that the within
Water Appropriation was filed
for record in my office this 11 day
of December A. D. 19 63
at 3:55 o'clock P. M.

Attest my hand and the seal of
said County
Frank Stuchlik
Clerk and Recorder

By _____ Deputy

Fees \$ 2⁰⁰

File No. 361T. 6 R. 20

DUPLICATE

County Carbon

MONTANA WATER RESOURCES BOARD

STATE OF MONTANA

RECORDED

ADMINISTRATOR OF GROUNDWATER CODE

OFFICE OF STATE ENGINEER

JAN 26 1968

Declaration of Vested Groundwater Rights

(Under Chapter 237, Montana Session Laws, 1961)

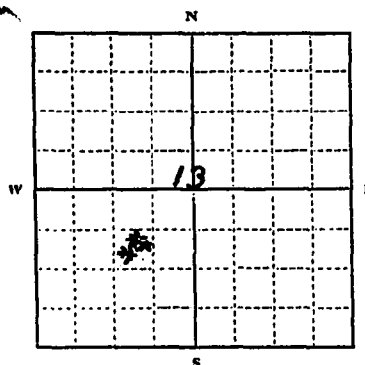
Charles Deschermacker
(Name of Appropriator)

of

(Address)

Boyd
(Town)County of CarbonState of Montana

have appropriated groundwater according to the Montana laws in effect prior to January 1, 1962, as follows:



NE 1/4 Sec 13 T. 6 R. 20

Indicate point of appropriation and place of use, if possible. Each small square represents 10 acres.

2. The beneficial use on which the claim is based.

Domestic + livestock, lawn

3. Date or approximate date of earliest beneficial use; and how continuous the use has been.

1894

4. The amount of groundwater claimed (in miner's inches or gallons per minute).

20 gal per min each well

5. If used for irrigation, give the acreage and description of the lands to which water has been applied and name of the owner thereof.

same owner
lawnSec 13 NE 1/4 S 1/4

6. The means of withdrawing such water from the ground and the location of each well or other means of withdrawal.

Pressure pump
2 with pump jack

7. The date of commencement and completion of the construction of the well, wells, or other works for withdrawal of groundwater.

when ranch was homesteaded

8. The depth of water table.

4 feet average

9. So far as it may be available, the type, size and depth of each well or the general specifications of any other works for the withdrawal of groundwater.

2 dug wells rock cutting
1 drilled well 10" casing

10. The estimated amount of groundwater withdrawn each year.

700,000 gal for all three

11. The log of formations encountered in the drilling of each well if available.

none available

12. Such other information of a similar nature as may be useful in carrying out the policy of this act, including reference to book and page of any county record.

none

Signature of Owner

Charles DeschermackerDate 12-23-63

Three copies to be filed by the owner with the County Clerk and Recorder of the county in which the well is located.

Please answer all questions. If not applicable, so state, otherwise the form will be returned.

Original to the County Clerk and Recorder; Duplicate to the State Engineer; Triplicate to the Montana Bureau of Mines and Geology, and Quadruplicate for the Appropriator.

43062

#361

159010

STATE OF MONTANA, }
COUNTY OF CARBON } SS.

Office of the County Clerk & Recorder

I hereby certify that the within

Appropriation was filed
for record in my office this 23 day
of December A. D. 19 63
at 10:45 o'clock A. M.

Attest my hand and the seal of

said County
FRANK DANICHEK, COUNTY CLERK

Clerk and Recorder
by Alvin E. Hansen

Fees \$ 2.00

File No. 598

DUPLICATE

Approved Stock Form—State Publishing Co., Helena, Montana—39318

T. 6 R. 2A

County Cascade

MONTANA WATER RESOURCES BOARD

RECEIVED

JAN 26 1968

STATE OF MONTANA

ADMINISTRATOR OF GROUNDWATER CODE

OFFICE OF STATE ENGINEER

**Notice of Completion of Groundwater Appropriation
Without Well**

(Under Chapter 237 Montana Session Laws, 1961)

Date of Appropriation of Groundwater April 9, 1912

Owner John K. Rejcek

Address St. Ignace, Montana

Contractor (if any) _____

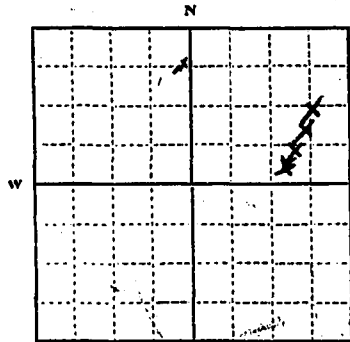
Address of Contractor _____

Date Started 1912

Date Completed 1912

Describe means of obtaining groundwater without a well "as by sub-irrigation and other natural processes". Include depth to water when applicable. FREE FLOW

4 SPRINGS



NE NW Sec 13 T 6 R 20

Indicate point of appropriation and place of use, if possible.

Quantity of water developed and used with explanation of method used to measure or estimate such amount. If use is intermittent

estimate approximate length of periods of use

USED FOR STOCK WATER

REARING FISH

APPROXIMATELY 10 MINERS INCH

PERMITS

Signature of Owner John K. Rejcek

Date Dec 30, 1963

This form to be prepared by contractor (if any), otherwise by the owner.

Three copies of this notice are to be filed with the County Clerk and Recorder of the county in which the works are located.

Please answer all questions. If not applicable, so state, otherwise the form will be returned.

Original to the County Clerk and Recorder; duplicate to the State Engineer; Triplicate to the Montana Bureau of Mines and Geology and Quadruplicate for the Appropriator.

43,358

#598

159289

STATE OF MONTANA
COUNTY OF CARBON } SS.

Office of the County Clerk & Recorder

I hereby certify that the within
Appropriation was filed
for record in my office this 30 day
of Dec A.D. 1963
at 3:22 o'clock P.M.

Attest my hand and the seal of
said County
Frank Daniluk
Clerk and Recorder

By _____ Deputy

Fees \$ 2.00

GW 3
File No. 858

RECORDED

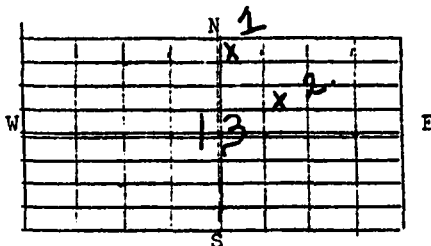
JAN 26 1968

T 6 R 20
County of Carbon

STATE OF MONTANA
ADMINISTRATOR OF GROUNDWATER CODE
OFFICE OF STATE ENGINEER

Notice of Completion of Groundwater Appropriation Without Well
(Under Chapter 237 Montana Session Laws, 1961)

Date of Appropriation of Groundwater 1900
Owner Harry J. Matthews Address Roberts
Contractor (if any) None
Address of Contractor None
Date Started 1900 Date Completed 1900



Describe means of obtaining groundwater without a well "as by sub-irrigation and other natural processes". Include depth to water when applicable

Natural Springs

1 Sec. 13 T 6 R 20
Indicate point of appropriation and place of use, if possible.

1. NW NE 13 6-20, stock & also irrigation.

Quantity of water developed and used with explanation of method used to measure or estimate such amount. If use is intermittent estimate approximate lengths of periods of use

1 to 2 500 gals per day.

Continuously used.

2. SW NE 13 6-20 stock & also irrigation.

Signature of Owner Harry J. Matthews

Date 12/31/63

STATE OF MONTANA
County of Carbon) ss.

Having first been duly sworn, depose and say that he of lawful age and the appropriator and claimant of the order and water right mentioned in the foregoing notice of completion of groundwater appropriation without well and the person whose name subscribed thereto, as the appropriator and claimant, that he know the contents of said foregoing notice and that the matters and things therein stated are true.

Subscribed and sworn to before me, this _____ day of _____, 19____

Notary Public for the State of Montana

Residing at _____

My Commission expires _____ 19____

43,479

#858

159566

STATE OF MISSISSIPPI
COUNTY OF CARBON

Office of the County Clerk & Recorder

I hereby certify that the within
appropriation was filed
for record in my office this 31 day
of Dec A. D. 19 63
at 6:38 o'clock P. M.

Attest my hand and the seal of
said County

FRANK DANICHEK, COUNTY CLERK

Alvin E. Reeves Clerk and Recorder
by

Page \$ 2.00

File No. 270T. 6 R. 20

DUPLICATE

County Carbon

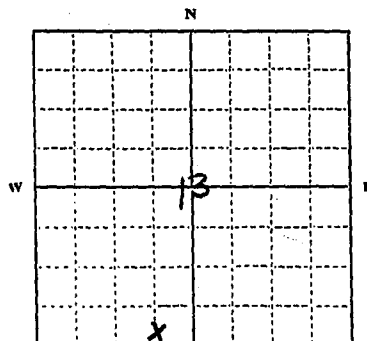
MONTANA WATER RESOURCES BOARD
 RECEIVED
 STATE OF MONTANA
 ADMINISTRATOR OF GROUNDWATER CODE
 OFFICE OF STATE ENGINEER

JAN 26 1968

Declaration of Vested Groundwater Rights

(Under Chapter 237, Montana Session Laws, 1961)

1. Eugene Sironen, of Roberts
 (Name of Appropriator) (Address) (Town)
 County of Carbon State of Montana
 have appropriated groundwater according to the Montana laws in effect prior to January 1, 1962, as follows:



Spec. map.

 $\frac{1}{4}$ Sec. 13, T. 6, R. 20

Indicate point of appropriation
 and place of use, if possible. Each
 small square represents 10 acres.

2. The beneficial use on which the claim is based
stock water
3. Date or approximate date of earliest beneficial use; and how continuous the use has been
1950
4. The amount of groundwater claimed (in miner's inches or gallons per minute)
800 gal./hr.
5. If used for irrigation, give the acreage and description of the lands to which water has been applied and name of the owner thereof
NOT irrigation
6. The means of withdrawing such water from the ground and the location of each well or other means of withdrawal
GRAVITY
7. The date of commencement and completion of the construction of the well, wells, or other works for withdrawal of groundwater
1950 gravity - 1960 installed tank
8. The depth of water table
hundreds of feet.
9. So far as it may be available, the type, size and depth of each well or the general specifications of any other works for the withdrawal of groundwater
1" pipe - continuous flow.
10. The estimated amount of groundwater withdrawn each year
300,000 gal./yr.
11. The log of formations encountered in the drilling of each well if available
sand rock on top of a coal seam.
12. Such other information of a similar nature as may be useful in carrying out the policy of this act, including reference to book and page of any county record
None

Signature of Owner

Date 12/11/63

Three copies to be filed by the owner with the County Clerk and Recorder of the county in which the well is located.

Please answer all questions. If not applicable, so state, otherwise the form will be returned.

Original to the County Clerk and Recorder; Duplicate to the State Engineer; Triplicate to the Montana Bureau of Mines and Geology, and Quadruplicate for the Appropriator.

43748

#270

158823

STATE OF MONTANA,
COUNTY OF CARBON } SS.

Office of the County Clerk & Recorder

I hereby certify that the within

Water Appropriation was filed
for record in my office this 11 day
of December A. D. 19 63
at 3:50 o'clock P. M.

Attest my hand and the seal of

Carbon County

Frank Samalik

Clerk and Recorder

By _____ Deputy

Fees \$ 2.00

GW

Approved Stock Form—State Publishing Co., Helena, Montana—42234

File No. 479T 6 R 20

DUPLICATE

County Carbon

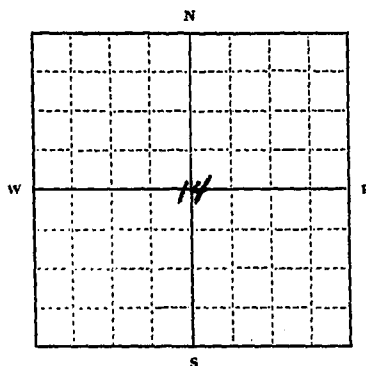
STATE OF MONTANA
ADMINISTRATOR OF GROUNDWATER CODE
OFFICE OF STATE ENGINEER

JAN 26 1968

Declaration of Vested Groundwater Rights

(Under Chapter 237, Montana Session Laws, 1961)

1. John + Anna Teini, of Roberts
(Name of Appropriator) (Address) (Town)
County of Carbon State of Montana
have appropriated groundwater according to the Montana laws in effect prior to January 1, 1962, as follows:



NW 1/4 Sec. 14 T. 6 R. 20

Indicate point of appropriation
and place of use, if possible. Each
small square represents 10 acres.

2. The beneficial use on which the claim is based.....
domestic

3. Date or approximate date of earliest beneficial use; and how continuous the use has been.....
1900 CONTINUOUS

4. The amount of groundwater claimed (in miner's inches or gallons per minute).....
25 gal/min

5. If used for irrigation, give the acreage and description of the lands to which water has been applied and name of the owner thereof.....
No irrigation

6. The means of withdrawing such water from the ground and the location of each well or other means of withdrawal.....
electric pump

7. The date of commencement and completion of the construction of the well, wells, or other works for withdrawal of groundwater.....
1900

8. The depth of water table.....
8'

9. So far as it may be available, the type, size and depth of each well or the general specifications of any other works for the withdrawal of groundwater.....

hand dug - 12 feet deep
4 feet in diameter

10. The estimated amount of groundwater withdrawn each year.....
300,000 gal/yr.

11. The log of formations encountered in the drilling of each well if available.....

2ft. gravel + then clay

12. Such other information of a similar nature as may be useful in carrying out the policy of this act, including reference to book and page of any county record.....

None

Signature of Owner

Date 12/27/63

Three copies to be filed by the owner with the County Clerk and Recorder of the county in which the well is located.

Please answer all questions. If not applicable, so state, otherwise the form will be returned.

Original to the County Clerk and Recorder; Duplicate to the State Engineer; Triplicate to the Montana Bureau of Mines and Geology, and Quadruplicate for the Appropriator.

43,769

479

159159

STATE OF MONTANA
COUNTY OF CARBON } SS.

Office of the County Clerk & Recorder

I hereby certify that the within
Water filing was filed
for record in my office this 27 day
of Dec A. D. 19 63
at 2:45 o'clock P. M.

Attest my hand and the seal of
said County

FRANK DANICHEK, COUNTY CLERK

Clerk and Recorder

By Tony J. Zupan Deputy

Fees \$ 2.00 pd.

File No. 379T. 6 R. 20

DUPLICATE

County Carbon

MONTANA WATER RESOURCES BOARD

STATE OF MONTANA

ADMINISTRATOR OF GROUNDWATER CODE

JAN 26 1968 OFFICE OF STATE ENGINEER

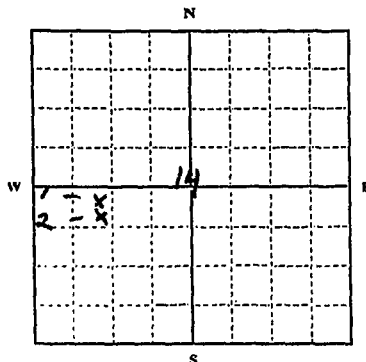
Declaration of Vested Groundwater Rights

(Under Chapter 237, Montana Session Laws, 1961)

Reino Pukito
(Name of Appropriator)

of

(Address)

Roberts
(Town)County of Carbon State of Montana
have appropriated groundwater according to the Montana laws in effect prior to January 1, 1962, as follows:

NW 1/4 Sec 14 T. 6 R. 20

Indicate point of appropriation and place of use, if possible. Each small square represents 10 acres.

2. The beneficial use on which the claim is based.
#1 household use E-2. stockwater3. Date or approximate date of earliest beneficial use; and how continuous the use has been.
#1- 1910
#2- 19434. The amount of groundwater claimed (in miner's inches or gallons per minute).
#1- 40 gal per minute
#2- 40 gal per minute5. If used for irrigation, give the acreage and description of the lands to which water has been applied and name of the owner thereof.
none6. The means of withdrawing such water from the ground and the location of each well or other means of withdrawal.
Pressure Pump7. The date of commencement and completion of the construction of the well, wells, or other works for withdrawal of groundwater.
#1- 1910
#2- 19438. The depth of water table.
both about 4 feet deep9. So far as it may be available, the type, size and depth of each well or the general specifications of any other works for the withdrawal of groundwater.
both dug wells - tile casing, 10 ft deep10. The estimated amount of groundwater withdrawn each year.
600,000 gal11. The log of formations encountered in the drilling of each well if available.
none12. Such other information of a similar nature as may be useful in carrying out the policy of this act, including reference to book and page of any county record.
none

Signature of Owner

Reino Pukito
Date 12-23-63

Three copies to be filed by the owner with the County Clerk and Recorder of the county in which the well is located.

Please answer all questions. If not applicable, so state, otherwise the form will be returned.

Original to the County Clerk and Recorder; Duplicate to the State Engineer; Triplicate to the Montana Bureau of Mines and Geology, and Quadruplicate for the Appropriator.

43, 571

4379

159028

STATE OF MONTANA
COUNTY OF CARBON } SS.

Office of the County Clerk & Recorder

I hereby certify that the within
Appropriation was filed
for record in my office this 23 day
of December A. D. 19 63
at 1:40 o'clock P. M.


Attest my hand and the seal of
said County

Frank Danichuk
Clerk and Recorder

By _____ Deputy

Fees \$ 2.00

NOTED
12-24-63



12-24-63

12-24-63

12-24-63

924

CARBON
STILLWATER COUNTY
STATE OF MONTANA

14

File No. 990 ADMINISTRATOR OF GROUNDWATER CODE
OFFICE OF STATE ENGINEER

Twp 6, Rge 20 E

DECLARATION OF VESTED GROUNDWATER RIGHTS
(Under Chapter 237, Montana Session Laws, 1961)

Daniel McDougal
1. Eino Taskila, of Red Lodge,
Carbon

County of STILLWATER, State of Montana, have appropriated groundwater according to the
Montana laws in effect prior to January 1, 1962, as follows:

MONTANA WATER RESOURCES BOARD

RECEIVED

JAN 26 1968

SPRINGS

WELLS

	Sec.	Sec.	Sec.	Sec.	Sec.	Sec.
	24					
	No. 1	No. 2	No. 3	No. 4	No. 5	No. 6
2. Basis of Beneficial Use	Stock Water					
3. Approx date of Use	1896					
How continuous?	Continuous					
4. Amount claimed in miner's inches or gallons per min.	5 gal per min					
5. Acres irrigated						
Description	none					
Name of Owner						
6. Location of Well	S 3-4-6-20					
Means of Withdrawal	natural					
7. Date-Commencement						
Date-Completion						
8. Depth of water table						
9. Type, size, depth or specifications of works	none					
10. Estimated amount withdrawn annually	1,000.000					
11. Log, if available	none					
12. Other information						

Signature of owner Eino Taskila

Date Jan 8, 1964

Please answer all questions. If not applicable, so state, otherwise the form will be returned.

43466

990

159757

STATE OF MONTANA, }
COUNTY OF CARBON } SS.

Office of the County Clerk & Recorder

I hereby certify that the within

Water filing was filed
for record in my office this 8 day
of Jan. A. D. 1964
at 11:10 o'clock A.M.

Attest my hand and the seal of
said County
FRANK DANICHEK, COUNTY CLERK

Clerk and Recorder

Tommy J. Zupen Deputy
Per 220 pd.

File No. 480T 6 R 20

DUPLICATE

County CARBON

STATE OF MONTANA
ADMINISTRATOR OF GROUNDWATER CODE
OFFICE OF STATE ENGINEER

Notice of Completion of Groundwater Appropriation
Without Well

(Under Chapter 237 Montana Session Laws, 1961)

RECEIVED
JAN 26 1968

Date of Appropriation of Groundwater 1900Owner John & Ann Teini Address RobertsContractor (if any) NoneAddress of Contractor NoneDate Started 1900 Date Completed 1900

Describe means of obtaining groundwater without a well "as by sub-irrigation and other natural processes". Include depth to water when applicable.

1 - free flowing - stack water
2 - free flowing - spring house

Quantity of water developed and used with explanation of method used to measure or estimate such amount. If use is intermittent

estimate approximate lengths of periods of use.

1 - 20 gal/min.
2 - 20 gal/min.

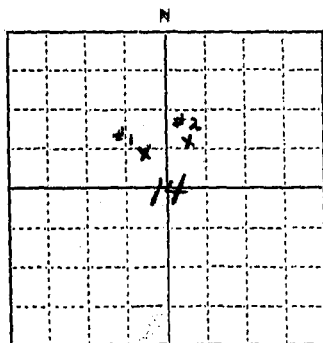
Signature of Owner John W. TeiniDate 12/27/63

This form to be prepared by contractor (if any), otherwise by the owner.

Three copies of this notice are to be filed with the County Clerk and Recorder of the county in which the works are located.

Please answer all questions. If not applicable, so state, otherwise the form will be returned.

Original to the County Clerk and Recorder; duplicate to the State Engineer; Triplicate to the Montana Bureau of Mines and Geology and Quadruplicate for the Appropriator.



1/4 Sec. 14 T. 6 R. 20

Indicate point of appropriation and place of use, if possible.

#480

159160

COUNTY OF CLATSOP
Office of the County Clerk & Recorder

I hereby certify that the within
Water filing was filed
for record in my office this 27 day
of Dec. A. D. 1963
at 2:50 o'clock P. M.

Attest my hand and the seal of
said County FRANK DANICHEK, COUNTY CLERK

Clerk and Recorder
By Tom J. Zupan Deputy
Fees \$ 2.00

GW 3

Approved Stock Form—State Publishing Co., Helena, Montana—42262

File No. S-19

T 6 R 20

DUPLICATE

County Carbon

STATE OF MONTANA
ADMINISTRATOR OF GROUNDWATER CODE
OFFICE OF STATE ENGINEER

Notice of Completion of Groundwater Appropriation
Without Well

(Under Chapter 237 Montana Session Laws, 1961)

CONTINENTAL RESOURCES BOARD
REGISTERED

JAN 26 1968

Date of Appropriation of Groundwater 1912

Owner Eli. PAINKKE Address Reberts, Mont.

Contractor (if any) None

Address of Contractor None

Date Started 1912 Date Completed 1912

Describe means of obtaining groundwater without a well "as by sub-irrigation and other natural processes". Include depth to water when applicable.

free flowing

Quantity of water developed and used with explanation of method used to measure or estimate such amount. If use is intermittent estimate approximate lengths of periods of use.

20 gal/minute

stock water - winter and

summer

Signature of Owner Eli. Painske

Date 12/30/63

This form to be prepared by contractor (if any), otherwise by the owner.

Three copies of this notice are to be filed with the County Clerk and Recorder of the county in which the works are located.

When any questions are not applicable, so state, otherwise the form will be returned.

Original to the County Clerk and Recorder; duplicate to the State Engineer; Triplicate to the Montana Bureau of Mines and Geology and Quadruplicate for the Appropriator.

43,576

#519

159207

STATE OF MONTANA,
COUNTY OF CARBON | SS.

Office of the County Clerk & Recorder

I hereby certify that the within
Appropriation was filed
for record in my office this 30 day
of Dec. A. D. 19 63
at 10:15 o'clock A. M.

Attest my hand and the seal of
said County
Frank D. Duvick
Clerk and Recorder

By _____ Deputy

Fees \$ 2.00

JW 3

ONTARIO, MONTANA

Approved Stock Form—State Publishing Co., Helena, Montana—42262

File No.

915

RECEIVED

JAN 26 1968

DUPLICATE

T.

R.

20

County

Carbon

STATE OF MONTANA

ADMINISTRATOR OF GROUNDWATER CODE

OFFICE OF STATE ENGINEER

Notice of Completion of Groundwater Appropriation Without Well

(Under Chapter 237 Montana Session Laws, 1961)

Date of Appropriation of Groundwater

1906

Owner

Erick D. Roberts

Address

Roberts

Contractor (if any)

None

Address of Contractor

None

Date Started

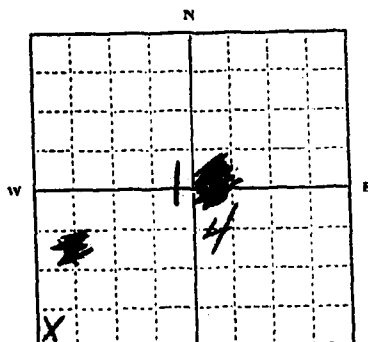
1906

Date Completed

1906

Describe means of obtaining groundwater without a well "as by sub-irrigation and other natural processes". Include depth to water when applicable.

Natural Spring



SW 1/4 Sec. 20

T. 6

R. 20

Indicate point of appropriation and place of use, if possible.

Quantity of water developed and used with explanation of method used to measure or estimate such amount. If use is intermittent

estimate approximate lengths of periods of use.

Stock water - 50 minutes

1 inch

Signature of Owner

Erick D. Roberts

Date 12/31/63

This form to be prepared by contractor (if any), otherwise by the owner.

Three copies of this notice are to be filed with the County Clerk and Recorder of the county in which the works are located.

Please answer all questions. If not applicable, so state, otherwise the form will be returned.

Original to the County Clerk and Recorder; duplicate to the State Engineer; Triplicate to the Montana Bureau of Mines and Geology and Quadruplicate for the Appropriator.

43,816

File No. 915
 DUPLICATE

JAN 26 1963

T. 6 R. 20
 County Carbon

STATE OF MONTANA
 ADMINISTRATOR OF GROUNDWATER CODE
 OFFICE OF STATE ENGINEER

**Notice of Completion of Groundwater Appropriation
 Without Well**

(Under Chapter 237 Montana Session Laws, 1961)

Date of Appropriation of Groundwater 1906

Owner Frank D. Smith Address K. L. Smith

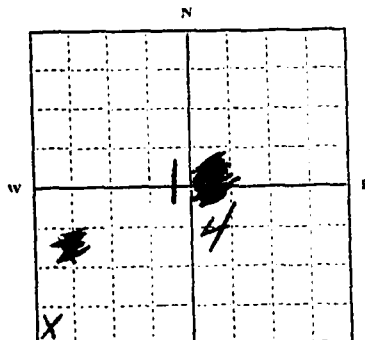
Contractor (if any) N. Smith

Address of Contractor N. Smith

Date Started 11/1/62 Date Completed 1/10/63

Describe means of obtaining groundwater without a well "as by sub-irrigation and other natural processes". Include depth to water when applicable.

Natural Spring



5 N. 1/2 W. 44
1/2 Sec. E. T. 6 R. 20

Indicate point of appropriation and place of use, if possible.

Quantity of water developed and used with explanation of method used to measure or estimate such amount. If use is intermittent

estimate approximate lengths of periods of use.

Stock water - 5000

1000

Signature of Owner Frank D. Smith

Date 12/10/63

This form to be prepared by contractor (if any), otherwise by the owner.

Three copies of this notice are to be filed with the County Clerk and Recorder of the county in which the works are located.

Please answer all questions. If not applicable, so state, otherwise the form will be returned.

Original to the County Clerk and Recorder; duplicate to the State Engineer; Triplicate to the Montana Bureau of Mines and Geology and Quadruplicate for the Appropriator.

#915

159623

STATE OF MONTANA, }
COUNTY OF CARBON } SS.

Office of the County Clerk & Recorder

I hereby certify that the within
water filing was filed
for record in my office this 31 day
of Dec. A. D. 1963
at 8:32 o'clock P. M.

Attest my hand and the seal of
said County

FRANK DANICHEK, COUNTY CLERK

Alice E. Graves
Clerk and Recorder

Fees \$ 2.00

File No. 912

T. 6 R. 20

DUPLICATE

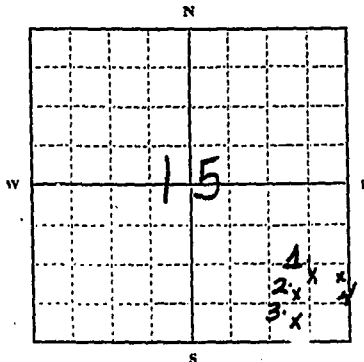
County Carbon

JAN 26 1968

STATE OF MONTANA
ADMINISTRATOR OF GROUNDWATER CODE
OFFICE OF STATE ENGINEER

Declaration of Vested Groundwater Rights

(Under Chapter 237, Montana Session Laws, 1961)

1. Erick Ukkola, of Rt. 1, Rebento
(Name of Appropriator) (Address)County of Carbon State of Montana
have appropriated groundwater according to the Montana laws in effect prior to January 1, 1962, as follows:

SE 15 T. 6 R. 20

Indicate point of appropriation and place of use, if possible. Each small square represents 10 acres.

2. The beneficial use on which the claim is based for Household
barhouse, spraying, sprinkling, lawn etc.3. Date or approximate date of earliest beneficial use; and how continuous the use has been Since 1906 with changes in location of newer wells.4. The amount of groundwater claimed (in miner's inches or gallons per minute) Well No. 1 5 gal per Min. Well 2 9 gal per Min. Well 3 5 gal per Min. Well 4 not in use

5. If used for irrigation, give the acreage and description of the lands to which water has been applied and name of the owner thereof

(None)

6. The means of withdrawing such water from the ground and the location of each well or other means of withdrawal Wells 1 & 2 use electric pumps. Well 3 has hand pump. 1 near house. 3 near bathhouse7. The date of commencement and completion of the construction of the well, wells, or other works for withdrawal of groundwater No. 1 - was dug in 1938 No. 2 was dug in 1938 No. 3 was dug in 1938 No. 4 dug in 19068. The depth of water table No. 1 & 2 - 7 ft. No. 3 - 4 ft.9. So far as it may be available, the type, size, and depth of each well or the general specifications of any other works for the withdrawal of groundwater Well No. 1 - dug 10 ft with 2 inch clay pipe casing. No. 2 - dug to 9 ft with 12 inch clay pipe casing. No. 3 - dug with casing to 8 ft. has been put to other use. No. 4 - dug to 5 ft. with 2 inch clay pipe casing.10. The estimated amount of groundwater withdrawn each year 36,500 gals.11. The log of formations encountered in the drilling of each well if available dark loam then clay and then gravel and last is sandstone

12. Such other information of a similar nature as may be useful in carrying out the policy of this act, including reference to book and page of any county record.

(None)

Signature of Owner

Erick UkkolaDate 12/31/63

Three copies to be filed by the owner with the County Clerk and Recorder of the county in which the well is located.

Please answer all questions. If not applicable, so state, otherwise the form will be returned.

Original to the County Clerk and Recorder; Duplicate to the State Engineer; Triplicate to the Montana Bureau of Mines and Geology, and Quadruplicate for the Appropriator.

43,813

4912

159620

DECE 12 1963

STATE OF MONTANA, }
COUNTY OF CARBON } SS.

Office of the County Clerk & Recorder

I hereby certify that the within
water filing was filed
for record in my office this 31 day
of Dec. A. D. 1963
at 8:26 o'clock P. M.

Attest my hand and the seal of
said County

FRANK DANICHEK, COUNTY CLERK

Alice E. Graver Deputy
Clerk and Recorder
Per 200

File No. 574
DUPLICATE

Approved Stock Form—State Publishing Co., Helena, Montana—12262

T. 6 R. CARBON
County

STATE OF MONTANA
ADMINISTRATOR OF GROUNDWATER CODE
OFFICE OF STATE ENGINEER

Notice of Completion of Groundwater Appropriation
Without Well

(Under Chapter 237 Montana Session Laws, 1961)

RECORDED

JAN 26 1963

Date of Appropriation of Groundwater 1910
Owner Olavi Wainio Pentala Address ROBERTS RT. 1
Contractor (if any) None
Address of Contractor None
Date Started 1910 Date Completed 1910

Describe means of obtaining groundwater without a well "as by sub-irrigation and other natural processes". Include depth to water when applicable.

Free flowing

Quantity of water developed and used with explanation of method used to measure or estimate such amount. If use is intermittent

estimate approximate lengths of periods of use

1 - 2 months in March

2 - 1 month in April

continuous use - stock water

Signature of Owner Olavi and Wainio Pentala

Date 12/30/63

This form to be prepared by contractor (if any), otherwise by the owner.

Three copies of this notice are to be filed with the County Clerk and Recorder of the county in which the works are located.

Please answer all questions. If not applicable, so state, otherwise the form will be returned.

Original to the County Clerk and Recorder; duplicate to the State Engineer; Triplicate to the Montana Bureau of Mines and Geology and Quadruplicate for the Appropriator.

43,610

File No. 574T. R

DUPLICATE

County CARBON

STATE OF MONTANA
ADMINISTRATOR OF GROUNDWATER CODE
OFFICE OF STATE ENGINEER

Notice of Completion of Groundwater Appropriation
Without Well

(Under Chapter 237 Montana Session Laws, 1961)

JAN 26 1963

Date of Appropriation of Groundwater 1910
Olson - WainwrightOwner Olson - Wainwright Address Rocky Mt. R.R.Contractor (if any) NoneAddress of Contractor NoneDate Started 1910 Date Completed 1910

Describe means of obtaining groundwater without a well "as by sub-irrigation and other natural processes". Include depth to water when applicable.

Free flowing

Quantity of water developed and used with explanation of method used to measure or estimate such amount. If use is intermittent

estimate approximate lengths of periods of use

1 - 2 months each yearcontinuous use - fresh waterSignature of Owner Olson and WainwrightDate 12/30/63

This form to be prepared by contractor (if any), otherwise by the owner.

Three copies of this notice are to be filed with the County Clerk and Recorder of the county in which the works are located.

Please answer all questions. If not applicable, so state, otherwise the form will be returned.

Original to the County Clerk and Recorder; duplicate to the State Engineer; Triplicate to the Montana Bureau of Mines and Geology and Quadruplicate for the Appropriator.

43,610

#574

159265

STATE OF MONTANA, }
COUNTY OF CARBON } SS.

Office of the County Clerk & Recorder

I hereby certify that the within

Appropriation was filed
for record in my office this 30 day
of Dec A. D. 1963
at 2:22 o'clock P. M.

Attest my hand and the seal of
said County

FRANK DANICHEK, COUNTY CLERK

Clerk and Recorder

By Oliver E. Graves Deputy

Fees \$ 2.00

File No. 521T. 6 R. 20

DUPLICATE

County Carbon

STATE OF MONTANA
ADMINISTRATOR OF GROUNDWATER CODE
OFFICE OF STATE ENGINEER

Notice of Completion of Groundwater Appropriation
Without Well

(Under Chapter 237 Montana Session Laws, 1961)

RECEIVED
JAN 26 1963

Date of Appropriation of Groundwater 1909Owner ELI PRANKKI Address Reberts, Mont.Contractor (if any) NoneAddress of Contractor NoneDate Started 1909 Date Completed 1909

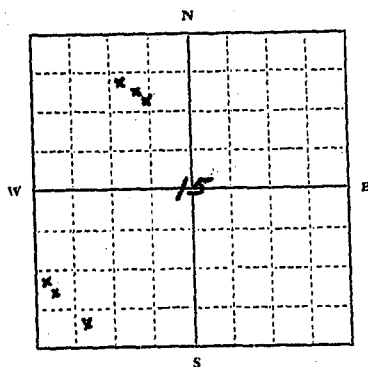
Describe means of obtaining groundwater without a well "as by
sub-irrigation and other natural processes". Include depth to
water when applicable.

free flowing

Quantity of water developed and used with explanation of method
used to measure or estimate such amount. If use is intermittent

estimate approximate lengths of periods of use.

10 gal/minute for all
of them. Stock water
Summer + winter

Signature of Owner Eli PrankkiDate 12/30/63

1/4 Sec. T. R.

Indicate point of appropriation
and place of use, if possible.

This form to be prepared by contractor (if any), otherwise by the owner.

Three copies of this notice are to be filed with the County Clerk and Recorder of the county in which the
works are located.

Please answer all questions. If not applicable, so state, otherwise the form will be returned.

Original to the County Clerk and Recorder; duplicate to the State Engineer; Triplicate to the Montana
Bureau of Mines and Geology and Quadruplicate for the Appropriator.

43,578

#521

159209

STATE OF MONTANA, }
COUNTY OF CARBON } ss.
Office of the County Clerk & Recorder

I hereby certify that the within
Appropriation was filed
for record in my office this 30 day
of Dec. A. D. 19 63
at 10:25 o'clock A.M.

Attest my hand and the seal of
said County
Frank Danielek
Clerk and Recorder

By _____ Deputy

Fees \$ 2⁰⁰

File No. 914

DUPLICATE

JAN 26 1968

T 6 R 30

County... Carson

STATE OF MONTANA

ADMINISTRATOR OF GROUNDWATER CODE

OFFICE OF STATE ENGINEER

Notice of Completion of Groundwater Appropriation Without Well

(Under Chapter 237 Montana Session Laws, 1961)

Date of Appropriation of Groundwater... 1906

Owner Erick Unkel Address Roberts

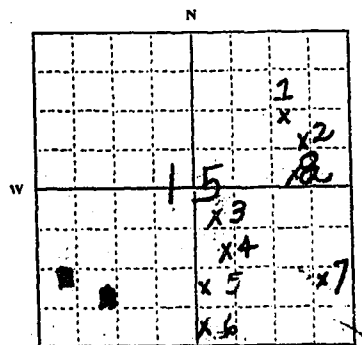
Contractor (if any) None

Address of Contractor None

Date Started 1946 Date Completed 1946

Describe means of obtaining groundwater without a well "as by sub-irrigation and other natural processes". Include depth to water when applicable.

Natural Springs



..... $\frac{1}{4}$ Sec..... T..... R.....
Indicate point of appropriation
and place of use, if possible.

Quantity of water developed and used with explanation of method used to measure or estimate such amount. If use is intermittent

estimate approximate lengths of periods of use				
1. SENE	"	"	6-20. 10m.	1906. Stock Seasoning
2. SENE	"	"	15m	1906 " "
3. SE NWSE	"	"	15m	1906 " "
4. NWSE	"	"	20m	1906 " "
5. SWSE	"	"	30m	1906 " "
6. SWSE	"	"	20m	1906 " "
7. SESE	"	"	50m	1906 continuous use
8. SENE	"	"	6-20. 20m	1906 Stock Seasoning
Signature of Owner.		CO.	9/1/06	

Signature of Owner

Date 12/31/63

This form to be prepared by contractor (if any), otherwise by the owner.

Three copies of this notice are to be filed with the County Clerk and Recorder of the county in which the works are located.

Please answer all questions. If not applicable, so state, otherwise the form will be returned.

Original to the County Clerk and Recorder; duplicate to the State Engineer; Triplicate to the Montana Bureau of Mines and Geology and Quadruplicate for the Appropriator.

43,815

159522

Office of the County Clerk & Records.

I hereby certify that the within
water filing was filed
for record in my office this 31 day
of Dec. A.D. 1967
at 8:30 o'clock P. M.

Attest my hand and the seal of
said County

FRANK DANICHEK, COUNTY CLERK

Clark and Recorder

14 Almeida Graves

Page 5 *2201*

00000000

(Faint handwritten notes, possibly bleed-through from the reverse side)

File No. 576T. 6 R. 20

DUPLICATE

County CARBON

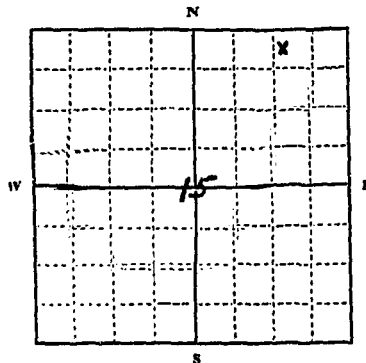
STATE OF MONTANA
 ADMINISTRATOR OF GROUNDWATER CODE
 OFFICE OF STATE ENGINEER

JAN 26 1963

Declaration of Vested Groundwater Rights

(Under Chapter 237, Montana Session Laws, 1961)

I, Olavi & Waino Rintala, of Roberts Rt. 1
 (Name of Appropriator) (Address) (Town)
 County of CARBON State of Montana
 have appropriated groundwater according to the Montana laws in effect prior to January 1, 1962, as follows:



NE 1/4 Sec. 15, T. 6, R. 20

Indicate point of appropriation
 and place of use, if possible. Each
 small square represents 10 acres.

2. The beneficial use on which the claim is based.....domestic
3. Date or approximate date of earliest beneficial use; and how continuous the use has been.....1952 - continuous
4. The amount of groundwater claimed (in miner's inches or gallons per minute).....500 g/day
5. If used for irrigation, give the acreage and description of the lands to which water has been applied and name of the owner thereof.....No irrigation
6. The means of withdrawing such water from the ground and the location of each well or other means of withdrawal.....electric pressure pump
7. The date of commencement and completion of the construction of the well, wells, or other works for withdrawal of groundwater.....1952
8. The depth of water table.....4 feet
9. So far as it may be available, the type, size and depth of each well or the general specifications of any other works for the withdrawal of groundwater.....Metal casing - 2 feet in diameter - 8 feet deep
10. The estimated amount of groundwater withdrawn each year.....600,000 gal / year
11. The log of formations encountered in the drilling of each well if available.....SAND ROCK
12. Such other information of a similar nature as may be useful in carrying out the policy of this act, including reference to book and page of any county record.....None

Signature of Owner

Olavi & Waino Rintala
By Mrs. Olive Rintala
 Date 12/30/63

Three copies to be filed by the owner with the County Clerk and Recorder of the county in which the well is located.

Please answer all questions. If not applicable, so state, otherwise the form will be returned.

Original to the County Clerk and Recorder; Duplicate to the State Engineer; Triplicate to the Montana Bureau of Mines and Geology, and Quadruplicate for the Appropriator.

43,608

#576

159267

STATE OF MONTANA, }
COUNTY OF CARBON } SS.

Office of the County Clerk & Recorder

I hereby certify that the within
Appropriation was filed
for record in my office this 30 day
of Dec A. D. 19 63
at 2:27 o'clock P. M.

Attest my hand and the seal of
said County, FRANK DANICHEK, COUNTY CLERK

By Aline E. Granger ^{Office and Recorder} Deputy

Fees \$ 2.00

JW 3

Approved Stock Form—State Publishing Co., Helena, Montana—42262

File No. 608

T. 6 R. 20

DUPLICATE

County Carbon

STATE OF MONTANA
ADMINISTRATOR OF GROUNDWATER CODE
OFFICE OF STATE ENGINEER

Notice of Completion of Groundwater Appropriation
Without Well

(Under Chapter 237 Montana Session Laws, 1961)

RECEIVED
JAN 26 1968

Date of Appropriation of Groundwater Dec. 30 1963

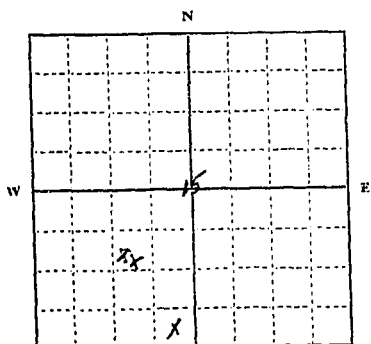
Owner Orval C. Bayer Address Rd. Red Lodge

Contractor (if any) _____

Address of Contractor _____

Date Started _____ Date Completed _____

Describe means of obtaining groundwater without a well "as by sub-irrigation and other natural processes". Include depth to water when applicable.



NE 1/4 Sec. 15 T. 6. R. 20

Indicate point of appropriation and place of use, if possible.

Quantity of water developed and used with explanation of method used to measure or estimate such amount. If use is intermittent

estimate approximate lengths of periods of use.

Signature of Owner Orval C. Bayer

Date Dec. 30 1963

This form to be prepared by contractor (if any), otherwise by the owner.

Three copies of this notice are to be filed with the County Clerk and Recorder of the county in which the works are located.

Please answer all questions. If not applicable, so state, otherwise the form will be returned.

Original to the County Clerk and Recorder; duplicate to the State Engineer; Triplicate to the Montana Bureau of Mines and Geology and Quadruplicate for the Appropriator.

42,897

SW 3

File No. 608

DUPLICATE

Approved Stock Form—State Publishing Co., Helena, Montana—41262

T. 6

R. 25

County Carbon

STATE OF MONTANA
ADMINISTRATOR OF GROUNDWATER CODE
OFFICE OF STATE ENGINEER

Notice of Completion of Groundwater Appropriation
Without Well

(Under Chapter 237 Montana Session Laws, 1961)

MONTANA WATER RESOURCES BOARD
RECEIVED
JAN 26 1968

Date of Appropriation of Groundwater Dec. 30 1963

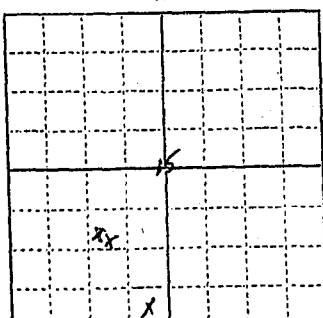
Owner Orval C. Bayer Address Rs. Red Lodge

Contractor (if any) _____

Address of Contractor _____

Date Started _____ Date Completed _____

Describe means of obtaining groundwater without a well "as by sub-irrigation and other natural processes". Include depth to water when applicable. This is all surface flow is by gravity



NE 1/4 Sec. 15, T. 6, R. 25
Indicate point of appropriation and place of use, if possible.

Quantity of water developed and used with explanation of method used to measure or estimate such amount. If use is intermittent

estimate approximate lengths of periods of use will flow through gates, over lower water is used for stock produced by hand

Signature of Owner Orval C. Bayer

Date Dec. 30 1963

This form to be prepared by contractor (if any), otherwise by the owner.

Three copies of this notice are to be filed with the County Clerk and Recorder of the county in which the works are located.

Please answer all questions. If not applicable, so state, otherwise the form will be returned.

Original to the County Clerk and Recorder; duplicate to the State Engineer; Triplicate to the Montana Bureau of Mines and Geology and Quadruplicate for the Appropriator.

42,897

File No. 608

DUPLICATE

Approved Stock Form—State Publisher Co., Helena, Montana—126

T. 6 R. 25
County Beaumont

STATE OF MONTANA
ADMINISTRATOR OF GROUNDWATER CODE
OFFICE OF STATE ENGINEER

Notice of Completion of Groundwater Appropriation
Without Well

(Under Chapter 237, Montana Session Laws, 1961)

MONTANA WATER RESOURCES BOARD
RECEIVED
JAN 26 1968

Date of Appropriation of Groundwater Dec 30, 1963

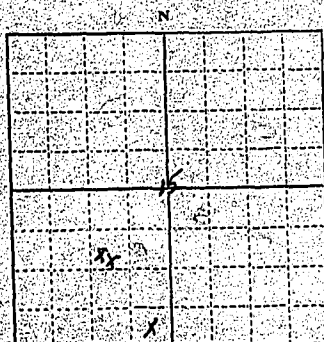
Owner Orval Boyer Address Rd. Red Lodge

Contractor (if any) _____

Address of Contractor _____

Date Started _____ Date Completed _____

Describe means of obtaining groundwater without a well, "as by sub-irrigation and other natural processes". Include depth to water when applicable. There are no pumps. Flow is by gravity.



N.E.S.W.
S.E. 1/4 Sec. 15 T. 6. R. 25
Indicate point of appropriation
and place of use, if possible.

Quantity of water developed and used with explanation of method used to measure or estimate such amount. If use is intermittent

estimate approximate lengths of periods of use. will flow thirty gals. per hour. water is used for stock. measured by barrel.

Signature of Owner Orval C Boyer

Date Dec. 30, 1963

This form to be prepared by contractor (if any), otherwise by the owner.

Three copies of this notice are to be filed with the County Clerk and Recorder of the county in which the works are located.

Please answer all questions. If not applicable, so state, otherwise the form will be returned.

Original to the County Clerk and Recorder; duplicate to the State Engineer; Triplicate to the Montana Bureau of Mines and Geology and Quadruplicate for the Appropriator.

42,897

#608

159299

STATE OF MONTANA,)
COUNTY OF CARBON) SS.

Office of the County Clerk & Recorder

I hereby certify that the within
Appropriation was filed
for record in my office this 30 day
of Dec A. D. 1963
at 3:47 o'clock P.M.

Attest my hand and the seal of
said County
FRANK DANICHEK, COUNTY CLERK

Olivia E. Graves Clerk and Recorder
By Olivia E. Graves Deputy

Fees \$ 2.00

File No. 607T. 6 R. 20

DUPLICATE

County Carbon

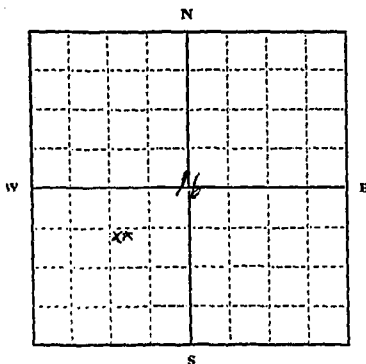
MONTANA WATER RESOURCES BOARD

RECEIVED STATE OF MONTANA
ADMINISTRATOR OF GROUNDWATER CODE
JAN 26 1968 OFFICE OF STATE ENGINEER

Declaration of Vested Groundwater Rights

(Under Chapter 237, Montana Session Laws, 1961)

I, Orval M. Bayer, of Route 2 Red Lodge
(Name of Appropriator) (Address) (Town)
County of Carbon State of Montana
have appropriated groundwater according to the Montana laws in effect prior to January 1, 1962, as follows:



NE 1/4, SW Sec. 16, T. 6, R. 20

Indicate point of appropriation and place of use, if possible. Each small square represents 10 acres.

2. The beneficial use on which the claim is based Household and Livestock3. Date or approximate date of earliest beneficial use; and how continuous the use has been 1895
19344. The amount of groundwater claimed (in miner's inches or gallons per minute) Fifty gals per minute5. If used for irrigation, give the acreage and description of the lands to which water has been applied and name of the owner thereof
Mont6. The means of withdrawing such water from the ground and the location of each well or other means of withdrawal By pump
By and under the street7. The date of commencement and completion of the construction of the well, wells, or other works for withdrawal of groundwater 2000 March 20
18968. The depth of water table 28 ft9. So far as it may be available, the type, size and depth of each well or the general specifications of any other works for the withdrawal of groundwater
4 ft deep
5 ft diameter10. The estimated amount of groundwater withdrawn each year 9.6375 gals11. The log of formations encountered in the drilling of each well if available
Handwritten12. Such other information of a similar nature as may be useful in carrying out the policy of this act, including reference to book and page of any county record
MontSignature of Owner Orval C. BayerDate Dec 30 1963

Three copies to be filed by the owner with the County Clerk and Recorder of the county in which the well is located.

Please answer all questions. If not applicable, so state, otherwise the form will be returned.

Original to the County Clerk and Recorder; Duplicate to the State Engineer; Triplicate to the Montana Bureau of Mines and Geology, and Quadruplicate for the Appropriator.

42,896

File No. 607

DUPLICATE

MONTANA WATER RESOURCES BOARD

RECEIVED STATE OF MONTANA
ADMINISTRATOR OF GROUNDWATER CODE
JAN 26 1968 OFFICE OF STATE ENGINEER

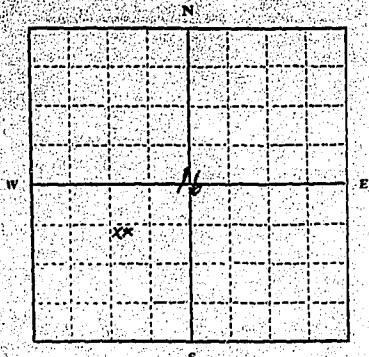
T. 6 R. 20
County Carbon

Declaration of Vested Groundwater Rights

(Under Chapter 237, Montana Session Laws, 1961)

Orval M. Bayer of Route 2, Red Lodge
(Name of Appropriator) (Address) (Town)

County of Carbon State of Montana
have appropriated groundwater according to the Montana laws in effect prior to January 1, 1962, as follows:



NE 1/4 Sec. 16, T. 6, R. 20

Indicate point of appropriation and place of use, if possible. Each small square represents 10 acres.

2. The beneficial use on which the claim is based Household and livestock
3. Date or approximate date of earliest beneficial use; and how continuous the use has been 1876
1931
4. The amount of groundwater claimed (in miner's inches or gallons per minute) fifty gals per minute
5. If used for irrigation, give the acreage and description of the lands to which water has been applied and name of the owner thereof
None
6. The means of withdrawing such water from the ground and the location of each well or other means of withdrawal By pump
By and under house

7. The date of commencement and completion of the construction of the well, wells, or other works for withdrawal of groundwater March 1931
Sept 1931
8. The depth of water table 28 ft
9. So far as it may be available, the type, size and depth of each well or the general specifications of any other works for the withdrawal of groundwater
14 ft deep
5 ft diameter
10. The estimated amount of groundwater withdrawn each year 26,375 gals
11. The log of formations encountered in the drilling of each well if available
Sandstone
12. Such other information of a similar nature as may be useful in carrying out the policy of this act, including reference to book and page of any county record
None

Signature of Owner Orval M. Bayer
Date Dec 30 1963

Three copies to be filed by the owner with the County Clerk and Recorder of the county in which the well is located.
Please answer all questions. If not applicable, so state, otherwise the form will be returned.

Original to the County Clerk and Recorder; Duplicate to the State Engineer; Triplicate to the Montana Bureau of Mines and Geology, and Quadruplicate for the Appropriator.

42,896

14607

159298

STATE OF MONTANA }
COUNTY OF CARBON } SS.

Office of the County Clerk & Recorder

I hereby certify that the within
Appropriation was filed
for record in my office this 30 day
of Dec A. D. 19 63
at 3:45 o'clock P. M.

Attest my hand and the seal of
said County
FRANK DANICHEK, COUNTY CLERK

Oliver E. Graves Deputy
Clerk and Recorder

Fees \$ 2.00

File No. 917

T. 6 R. 20

DUPLICATE

County Carbon

RECEIVED
JAN 26 1969

STATE OF MONTANA
ADMINISTRATOR OF GROUNDWATER CODE
OFFICE OF STATE ENGINEER

**Notice of Completion of Groundwater Appropriation
Without Well**

(Under Chapter 237 Montana Session Laws, 1961)

Date of Appropriation of Groundwater 1919

Owner Hanne, Erick, Paul
Walter H. Roberts

Contractor (if any) None

Address of Contractor None

Date Started 1919 Date Completed 1919

Describe means of obtaining groundwater without a well "as by sub-irrigation and other natural processes". Include depth to water when applicable.

1 water hole for use
of Live stock which has
been Continuous

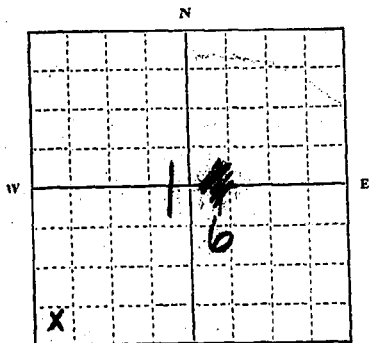
Quantity of water developed and used with explanation of method used to measure or estimate such amount. If use is intermittent

estimate approximate lengths of periods of use 50 inches

(Miners) out of ditch,
property of Orval Boyer
with his consent and
approval, thru grazing season

Signature of Owner Walter H. Roberts

Date 12/31/63



RW 1/4 SW Sec. 16 T. 6 R. 20

Indicate point of appropriation and place of use, if possible.

This form to be prepared by contractor (if any), otherwise by the owner.

Three copies of this notice are to be filed with the County Clerk and Recorder of the county in which the works are located.

Please answer all questions. If not applicable, so state; otherwise the form will be returned.

Original to the County Clerk and Recorder; duplicate to the State Engineer; Triplicate to the Montana Bureau of Mines and Geology and quadruplicate for the Appropriator.

159625

I hereby certify that the within
water filing was filed
for record in my office this 31 day
of Dec. A. D. 1963
at 8:36 o'clock P. M.

Attest my hand and the seal of
said County
FRANK DANICHEK, COUNTY CLERK

By Alice E. Graves Clerk and Recorder
 Date 2-20-01

100

File No. 913

DUPLICATE

RECEIVED

JAN 26 1968

T. 6 R. 20County Carbon

STATE OF MONTANA

ADMINISTRATOR OF GROUNDWATER CODE

OFFICE OF STATE ENGINEER

Notice of Completion of Groundwater Appropriation Without Well

(Under Chapter 237 Montana Session Laws, 1961)

Date of Appropriation of Groundwater 1916Owner Hanna, Enck, PaulAddress RobertsContractor (if any) NoneAddress of Contractor NoneDate Started 1916 Date Completed 1916

Describe means of obtaining groundwater without a well "as by sub-irrigation and other natural processes". Include depth to water when applicable.

1, 2, 3, 4, 6, 7, 9 & 10 are
natural springs.

5 & 8 are dams.

Quantity of water developed and used with explanation of method used to measure or estimate such amount. If use is intermittent

estimate approximate lengths of periods of use.

1 SE SE 17 6 20, 10 in 1916, stock, continuous use.

2 SE SE " " " 20 in 1916, " " "

3 SW SE " " " 25 in 1916, " " "

4 SW SE " " " 10 in " " "

5 NW SW " " " dam, 1950; stock use

6 NW SW 17 6 20, 20 in 1916, " " "

7 SE SE SE NE, 17 6 20 1916, stock use

8 SE NE " " 6 20 dam 1950, stock use.

Signature of Owner X Walter EnckDate X 12/30/63

This form to be prepared by contractor (if any), otherwise by the owner.

Three copies of this notice are to be filed with the County Clerk and Recorder of the county in which the works are located.

Please answer all questions. If not applicable, so state, otherwise the form will be returned.

Original to the County Clerk and Recorder; duplicate to the State Engineer; Triplicate to the Montana Bureau of Mines and Geology and Quadruplicate for the Appropriator.

43,814

159621

STATE OF MONTANA,
COUNTY OF CARBON } SS.

Office of the County Clerk & Recorder

I hereby certify that the within
water filing was filed
for record in my office this 31 day
of Dec, A. D. 1963
at 8:28 o'clock P. M.

Attest my hand and the seal of
said County
FRANK DANICHEK, COUNTY CLERK

Clark and Recorder
Alice E. Graves

Fees \$ 200.00

2005-2006
2007-2008
2009-2010
2011-2012
2013-2014
2015-2016
2017-2018
2019-2020
2021-2022
2023-2024
2025-2026
2027-2028
2029-2030
2031-2032
2033-2034
2035-2036
2037-2038
2039-2040
2041-2042
2043-2044
2045-2046
2047-2048
2049-2050
2051-2052
2053-2054
2055-2056
2057-2058
2059-2060
2061-2062
2063-2064
2065-2066
2067-2068
2069-2070
2071-2072
2073-2074
2075-2076
2077-2078
2079-2080
2081-2082
2083-2084
2085-2086
2087-2088
2089-2090
2091-2092
2093-2094
2095-2096
2097-2098
2099-2100
2101-2102
2103-2104
2105-2106
2107-2108
2109-2110
2111-2112
2113-2114
2115-2116
2117-2118
2119-2120
2121-2122
2123-2124
2125-2126
2127-2128
2129-2130
2131-2132
2133-2134
2135-2136
2137-2138
2139-2140
2141-2142
2143-2144
2145-2146
2147-2148
2149-2150
2151-2152
2153-2154
2155-2156
2157-2158
2159-2160
2161-2162
2163-2164
2165-2166
2167-2168
2169-2170
2171-2172
2173-2174
2175-2176
2177-2178
2179-2180
2181-2182
2183-2184
2185-2186
2187-2188
2189-2190
2191-2192
2193-2194
2195-2196
2197-2198
2199-2200
2201-2202
2203-2204
2205-2206
2207-2208
2209-2210
2211-2212
2213-2214
2215-2216
2217-2218
2219-2220
2221-2222
2223-2224
2225-2226
2227-2228
2229-2230
2231-2232
2233-2234
2235-2236
2237-2238
2239-2240
2241-2242
2243-2244
2245-2246
2247-2248
2249-2250
2251-2252
2253-2254
2255-2256
2257-2258
2259-2260
2261-2262
2263-2264
2265-2266
2267-2268
2269-2270
2271-2272
2273-2274
2275-2276
2277-2278
2279-2280
2281-2282
2283-2284
2285-2286
2287-2288
2289-2290
2291-2292
2293-2294
2295-2296
2297-2298
2299-2300
2301-2302
2303-2304
2305-2306
2307-2308
2309-2310
2311-2312
2313-2314
2315-2316
2317-2318
2319-2320
2321-2322
2323-2324
2325-2326
2327-2328
2329-2330
2331-2332
2333-2334
2335-2336
2337-2338
2339-2340
2341-2342
2343-2344
2345-2346
2347-2348
2349-2350
2351-2352
2353-2354
2355-2356
2357-2358
2359-2360
2361-2362
2363-2364
2365-2366
2367-2368
2369-2370
2371-2372
2373-2374
2375-2376
2377-2378
2379-2380
2381-2382
2383-2384
2385-2386
2387-2388
2389-2390
2391-2392
2393-2394
2395-2396
2397-2398
2399-2400
2401-2402
2403-2404
2405-2406
2407-2408
2409-2410
2411-2412
2413-2414
2415-2416
2417-2418
2419-2420
2421-2422
2423-2424
2425-2426
2427-2428
2429-2430
2431-2432
2433-2434
2435-2436
2437-2438
2439-2440
2441-2442
2443-2444
2445-2446
2447-2448
2449-2450
2451-2452
2453-2454
2455-2456
2457-2458
2459-2460
2461-2462
2463-2464
2465-2466
2467-2468
2469-2470
2471-2472
2473-2474
2475-2476
2477-2478
2479-2480
2481-2482
2483-2484
2485-2486
2487-2488
2489-2490
2491-2492
2493-2494
2495-2496
2497-2498
2499-2500
2501-2502
2503-2504
2505-2506
2507-2508
2509-2510
2511-2512
2513-2514
2515-2516
2517-2518
2519-2520
2521-2522
2523-2524
2525-2526
2527-2528
2529-2530
2531-2532
2533-2534
2535-2536
2537-2538
2539-2540
2541-2542
2543-2544
2545-2546
2547-2548
2549-2550
2551-2552
2553-2554
2555-2556
2557-2558
2559-2560
2561-2562
2563-2564
2565-2566
2567-2568
2569-2570
2571-2572
2573-2574
2575-2576
2577-2578
2579-2580
2581-2582
2583-2584
2585-2586
2587-2588
2589-2590
2591-2592
2593-2594
2595-2596
2597-2598
2599-2600
2601-2602
2603-2604
2605-2606
2607-2608
2609-2610
2611-2612
2613-2614
2615-2616
2617-2618
2619-2620
2621-2622
2623-2624
2625-2626
2627-2628
2629-2630
2631-2632
2633-2634
2635-2636
2637-2638
2639-2640
2641-2642
2643-2644
2645-2646
2647-2648
2649-2650
2651-2652
2653-2654
2655-2656
2657-2658
2659-2660
2661-2662
2663-2664
2665-2666
2667-2668
2669-2670
2671-2672
2673-2674
2675-2676
2677-2678
2679-2680
2681-2682
2683-2684
2685-2686
2687-2688
2689-2690
2691-2692
2693-2694
2695-2696
2697-2698
2699-2700
2701-2702
2703-2704
2705-2706
2707-2708
2709-2710
2711-2712
2713-2714
2715-2716
2717-2718
2719-2720
2721-2722
2723-2724
2725-2726
2727-2728
2729-2730
2731-2732
2733-2734
2735-2736
2737-2738
2739-2740
2741-2742
2743-2744
2745-2746
2747-2748
27

THE UNIVERSITY OF CHICAGO

100-443887-100

5

—

100

JW 3

Approved Stock Form—State Publishing Co., Helena, Mont. 43252

17

File No. 475

T. 6 R. 20

DUPLICATE

County Custer

STATE OF MONTANA
ADMINISTRATION OF GROUNDWATER CODE
OFFICE OF STATE ENGINEER

Notice of Completion of Groundwater Appropriation
Without Well

MONTANA WATER RESOURCES BOARD (Under Chapter 237 Montana Session Laws, 1961)

JAN 26 1968

Date of Appropriation of Groundwater 1910

Owner Olan & Violet Willis Address Red Lodge, Mont.

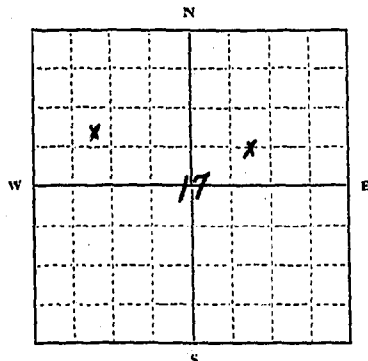
Contractor (if any) Name

Address of Contractor Name

Date Started 1910 Date Completed 1910

Describe means of obtaining groundwater without a well "as by sub-irrigation and other natural processes". Include depth to water when applicable.

Free-flowing.



$\frac{1}{4}$ Sec. 17 T. 6 R. 20

Indicate point of appropriation and place of use, if possible.

Quantity of water developed and used with explanation of method used to measure or estimate such amount. If use is intermittent estimate approximate length of periods of use.

2 1/2 gal. per min. - summer use
mostly

Signature of Owner Olan Willis

Date 12/27/63

This form to be prepared by contractor (if any), otherwise by the owner.

Three copies of this notice are to be filed with the County Clerk and Recorder of the county in which the works are located.

Please answer all questions. If not applicable, so state, otherwise the form will be needed.

Original to the County Clerk and Recorder; duplicate to the State Engineer; Triplicate to the Montana Bureau of Mines and Geology and Quadruplicate for the Appropriator.

- 3, 931

#475 159155

STATE OF MONTANA, }
COUNTY OF CARSON } SS.

Office of the County Clerk & Recorder

I hereby certify that the within
Appropriation was filed
for record in my office this 27 day
of Dec. A.D. 1963
at 2:25 o'clock P. M.

Attest my hand and the seal of
said County

Frank Sawchuk
Clerk and Recorder

By _____ Deputy

Fees \$ 2.00

GW

Approved Stock Form—State Publishing Co., Helena, Montana—42234

File No. 472T. 6 R. 20

DUPLICATE

County CARBON

MONTANA WATER RESOURCES BOARD

STATE OF MONTANA

ADMINISTRATOR OF GROUNDWATER CODE

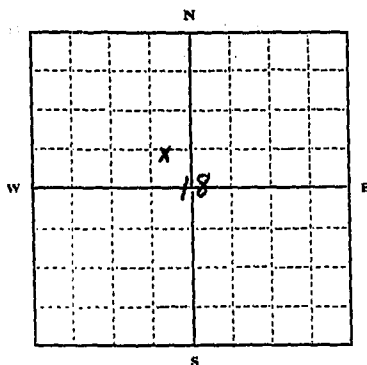
JAN 26 1968

OFFICE OF STATE ENGINEER

Declaration of Vested Groundwater Rights

(Under Chapter 237, Montana Session Laws, 1961)

1. OLAN + Violet Willis, of Red Lodge
 (Name of Appropriator) (Address) (Town)
 County of CARBON State of MONTANA
 have appropriated groundwater according to the Montana laws in effect prior to January 1, 1962, as follows:



SE 1/4 NW Sec. 18, T. 6, R. 20

Indicate point of appropriation
 and place of use, if possible. Each
 small square represents 10 acres.

2. The beneficial use on which the claim is based
domestic
3. Date or approximate date of earliest beneficial use; and how continuous the use has been
1900 - continuous
4. The amount of groundwater claimed (in miner's inches or gallons per minute)
15 gal/min
5. If used for irrigation, give the acreage and description of the lands to which water has been applied and name of the owner thereof
No irrigation
6. The means of withdrawing such water from the ground and the location of each well or other means of withdrawal
Electric pump
7. The date of commencement and completion of the construction of the well, wells, or other works for withdrawal of groundwater
1900
8. The depth of water table
12 feet
9. So far as it may be available, the type, size and depth of each well or the general specifications of any other works for the withdrawal of groundwater
6" casing
35' deep
10. The estimated amount of groundwater withdrawn each year
600,000 gal
11. The log of formations encountered in the drilling of each well if available
Not Available
12. Such other information of a similar nature as may be useful in carrying out the policy of this act, including reference to book and page of any county record
None

Signature of Owner Olan WillisDate 12/27/63

Three copies to be filed by the owner with the County Clerk and Recorder of the county in which the well is located.

Please answer all questions. If not applicable, so state, otherwise the form will be returned.

Original to the County Clerk and Recorder; Duplicate to the State Engineer; Triplicate to the Montana Bureau of
 Mines and Geology, and Quadruplicate for the Appropriator.

43,929

#473 159153

STATE OF MONTANA }
COUNTY OF CARBON } SS.

Office of the County Clerk & Recorder

I hereby certify that the within
Appropriation was filed
for record in my office this 27 day
of Dec A. D. 1963
at 2:15 o'clock P. M.

Attest my hand and the seal of
said County
Frank Sawicki
Clerk and Recorder

By _____ Deputy
Fees \$ 2.00

File No. 474T. 6 R. 20

DUPLICATE

County Carbon

STATE OF MONTANA
ADMINISTRATOR OF GROUNDWATER CODE
OFFICE OF STATE ENGINEER

Notice of Completion of Groundwater Appropriation
Without Well

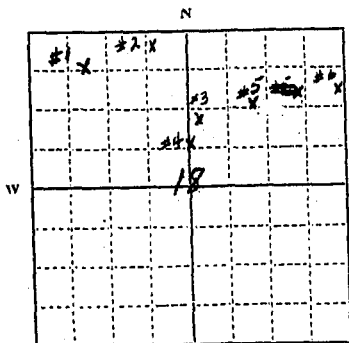
MONTANA WATER RESOURCES CODE
RECEIVED

JAN 26 1968

(Under Chapter 237 Montana Session Laws, 1961)

Date of Appropriation of Groundwater #5 + #6 - 1900; #2, #3, #4 - 1910Owner Olan + Violet Willis Address Red Lodge, Mont.Contractor (if any) NoneAddress of Contractor NoneDate Started 1900 + 1910 Date Completed 1900 + 1910

Describe means of obtaining groundwater without a well "as by sub-irrigation and other natural processes". Include depth to water when applicable.

All are free-flowing.

..... 1/4 Sec. 18 T. 6 R. 20

Indicate point of appropriation and place of use, if possible.

Quantity of water developed and used with explanation of method used to measure or estimate such amount. If use is intermittent

estimate approximate lengths of periods of use.

#5 + #6 - 5 gal/min.#1, #2, #3, #4 - 2 1/2 gal/min.Signature of Owner Olan WillisDate 12/27/63

This form to be prepared by contractor (if any), otherwise by the owner.

Three copies of this notice are to be filed with the County Clerk and Recorder of the county in which the works are located.

Please answer all questions. If not applicable, so state, otherwise the form will be returned.

Original to the County Clerk and Recorder; duplicate to the State Engineer; Triplicate to the Montana Bureau of Mines and Geology and Quadruplicate for the Appropriator.

43,930

#474

159154

STATE OF MONTANA,
COUNTY OF CARSON } SS.

Office of the County Clerk & Recorder

I hereby certify that the within
Appropriation was filed
for record in my office this 27 day
of Dec. A.D. 1963
at 2:20 o'clock P.M.

Attest my hand and the seal of
said County
Frank Danilek
Clerk and Recorder

By _____ Deputy

Fees \$ 2.00

OW 3

Approved Stock Form—State Publishing Co., Helena, Montana—42262

File No. 691

T. 6 S. R. 20 E

DUPLICATE

County Carbon

STATE OF MONTANA
ADMINISTRATOR OF GROUNDWATER CODE
OFFICE OF STATE ENGINEER

Notice of Completion of Groundwater Appropriation
Without Well

(Under Chapter 237 Montana Session Laws, 1961)

RECEIVED
JAN 26 1968

Date of Appropriation of Groundwater 1900

Owner John Aalto et al Address Red Lodge

Contractor (if any) none

Address of Contractor none

Date Started 1900 Date Completed 1900

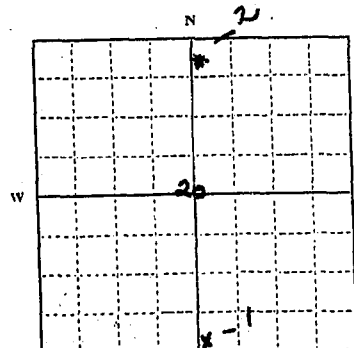
Describe means of obtaining groundwater without a well "as by sub-irrigation and other natural processes". Include depth to water when applicable.

natural spring
#1 - Piped to tank
#2 - natural flow

Quantity of water developed and used with explanation of method used to measure or estimate such amount. If intermittent

estimate approximate lengths of periods of use Continuous

#1 - 300 gal per day
#2 - 200 gal per day



NW NE 20 6 20
SW 1/4 SE 20 T. 6 R. 20

Indicate point of appropriation and place of use, if possible.

Signature of Owner Leonard Keshi
Ex for the estate of John Aalto
Date 12-30-63

This form to be prepared by contractor (if any), otherwise by the owner.

Three copies of this notice are to be filed with the County Clerk and Recorder of the county in which the works are located.

Please answer all questions. If not applicable, so state, otherwise the form will be returned.

Original to the County Clerk and Recorder; duplicate to the State Engineer; Triplicate to the Montana Bureau of Mines and Geology and Quadruplicate for the Appropriator.

#691

159383

STATE OF MONTANA, }
COUNTY OF CARBON } SS.

Office of the County Clerk & Recorder

I hereby certify that the within
Appropriation was filed
for record in my office this 31 day
of Dec A. D. 1963
at 9:50 o'clock A. M.

Attest my hand and the seal of
said County
FRANK DANICHEK, COUNTY CLERK

Alice E. Gavril
Clerk and Recorder Deputy

Fee = 2.00

File No. 690

DUPLICATE

RECEIVED
JAN 26 1968

Approved Stock Form—State Publishing Co., Helena, Montana—4224

T. 6S

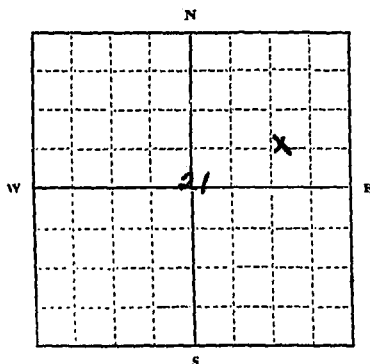
County Carbon

STATE OF MONTANA
ADMINISTRATOR OF GROUNDWATER CODE
OFFICE OF STATE ENGINEER

Declaration of Vested Groundwater Rights

(Under Chapter 237, Montana Session Laws, 1961)

John Balto, Esq., of Red Lodge
(Name of Appropriator) (Address) (Town)
County of Carbon State of Montana
have appropriated groundwater according to the Montana laws in effect prior to January 1, 1962, as follows:



SE 1/4 NE Sec. 21 T. 6 S. R. 20 E

Indicate point of appropriation and place of use, if possible. Each small square represents 10 acres.

2. The beneficial use on which the claim is based. Household use
3. Date or approximate date of earliest beneficial use; and how continuous the use has been. 1932
Continuous
4. The amount of groundwater claimed (in miner's inches or gallons per minute). 20 gal
5. If used for irrigation, give the acreage and description of the lands to which water has been applied and name of the owner thereof. no
6. The means of withdrawing such water from the ground and the location of each well or other means of withdrawal. Pressure system
7. The date of commencement and completion of the construction of the well, wells, or other works for withdrawal of groundwater. 1932
pressure pump in 1963
8. The depth of water table. 15 ft
9. So far as it may be available, the type, size and depth of each well or the general specifications of any other works for the withdrawal of groundwater. hand dug well, 22 ft deep 24 well tile
10. The estimated amount of groundwater withdrawn each year. 180,000 gal
11. The log of formations encountered in the drilling of each well if available. none available
12. Such other information of a similar nature as may be useful in carrying out the policy of this act, including reference to book and page of any county record. none

Signature of Owner James H. Karki
Ex for John Balto Esq. Date 12-30-63

Three copies to be filed by the owner with the County Clerk and Recorder of the county in which the well is located.

Please answer all questions. If not applicable, so state, otherwise the form will be returned.

Original to the County Clerk and Recorder; Duplicate to the State Engineer; Triplicate to the Montana Bureau of Mines and Geology, and Quadruplicate for the Appropriator

42,802

4690

159382

27
NOV 31 1963

STATE OF MONTANA }
COUNTY OF CARBON } SS.

Office of the County Clerk & Recorder

I hereby certify that the within
of Appropriation was filed
for record in my office this 31 day
of Dec A. D. 1963
at 9:45 o'clock AM.

Attest my hand and the seal of
said County

FRANK DANICHEK COUNTY CLERK
Clerk and Recorder
by Oliver E. Graves Deputy

Fees \$ 2.00

159382

159382

159382

159382

GW 3

Approved Blank Form—State Publishing Co., Helena, Montana—2242

File No. 687

T. 63 R. 20 E.

DUPLICATE

County Carbon

STATE OF MONTANA
ADMINISTRATOR OF GROUNDWATER CODE
OFFICE OF STATE ENGINEER

Notice of Completion of Groundwater Appropriation
Without Well

(Under Chapter 237 Montana Session Laws, 1961)

RECEIVED
JAN 26 1968

Date of Appropriation of Groundwater 1900

Owner John Gault Estate Address Red Lodge

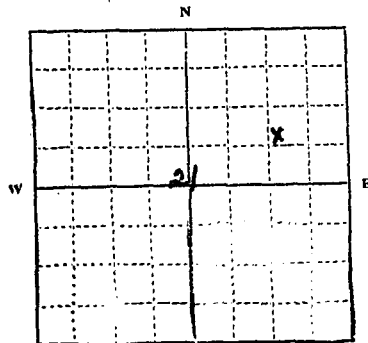
Contractor (if any) none

Address of Contractor none

Date Started _____ Date Completed _____

Describe means of obtaining groundwater without a well "as by sub-irrigation and other natural processes". Include depth to water when applicable.

natural Flow spring



SE 1/4 Sec 21 T 6 R 20

Indicate point of appropriation and place of use, if possible.

Quantity of water developed and used with explanation of method used to measure or estimate such amount. If use is intermittent

estimate approximate lengths of periods of use.

Continuous use

1000 gal per day estimate

Signature of Owner Edward Gault

for Estate of John Gault Date 12-30-63

This form to be prepared by contractor (if any), otherwise by the owner.

Three copies of this notice are to be filed with the County Clerk and Recorder of the county in which the work is located.

Please answer all questions. If not applicable, so state, otherwise the form will be returned.

Original to the County Clerk and Recorder; duplicate to the State Engineer; Triplicate to the Montana Bureau of Mines and Geology and Quadruplicate for the Appropriator.

159361

County Clerk & Recorder

for 31 day
of Dec A. D. 19 63
at 940 o'clock A. M.

Attest my hand and the seal of
said County

FRANK DANICHEK, COUNTY CLERK

By Alice E. Graves Clerk and Recorder (Deputy)

Fees \$ 2.00

File No. 243T. 68S R. 28ECounty CARBON

DUPLICATE

MONTANA WATER RESOURCES BOARD

STATE OF MONTANA

ADMINISTRATOR OF GROUNDWATER CODE

OFFICE OF STATE ENGINEER

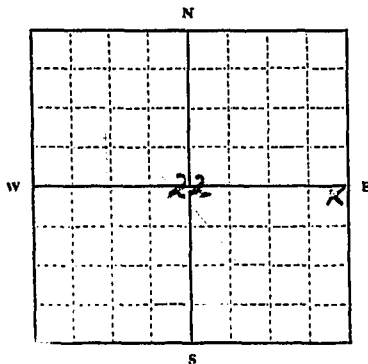
JAN 26 1968

Declaration of Vested Groundwater Rights

(Under Chapter 237, Montana Session Laws, 1961)

1. W. A. + Ida Z. Schneid, of Rocky Mountain, Montana
 (Name of Appropriator) (Address) (Town)

County of Carbon State of Montana
 have appropriated groundwater according to the Montana laws in effect prior to January 1, 1962, as follows:



$\frac{1}{4}$ Sec. 22 T. 6 R. 28

Indicate point of appropriation and place of use, if possible. Each small square represents 10 acres.

2. The beneficial use on which the claim is based well for
Schneid's use + house use
3. Date or approximate date of earliest beneficial use; and how continuous the use has been 1900 - continuous
use
4. The amount of groundwater claimed (in miner's inches or gallons per minute) 10000 gpm. 11 d.c.y.
5. If used for irrigation, give the acreage and description of the lands to which water has been applied and name of the owner thereof
No
6. The means of withdrawing such water from the ground and the location of each well or other means of withdrawal pump

7. The date of commencement and completion of the construction of the well, wells, or other works for withdrawal of groundwater About 1900
8. The depth of water table 10 feet
9. So far as it may be available, the type, size and depth of each well or the general specifications of any other works for the withdrawal of groundwater
6" casing - 20 feet
10. The estimated amount of groundwater withdrawn each year 365,000 gal.
11. The log of formations encountered in the drilling of each well if available gravel
12. Such other information of a similar nature as may be useful in carrying out the policy of this act, including reference to book and page of any county record none

Signature of Owner

W. A. Schneid
 Date 12-6-63

Three copies to be filed by the owner with the County Clerk and Recorder of the county in which the well is located.

Please answer all questions. If not applicable, so state, otherwise the form will be returned.

Original to the County Clerk and Recorder; Duplicate to the State Engineer; Triplicate to the Montana Bureau of Mines and Geology, and Quadruplicate for the Appropriator.

13735