

File No. 577

T. _____ R. _____

DUPLICATE

County _____

STATE OF MONTANA
ADMINISTRATOR OF GROUNDWATER CODE
OFFICE OF STATE ENGINEER

Notice of Completion of Groundwater Appropriation

Section 10-11

(Under Chapter 107 Montana Session Laws, 1951)

JAN 28 1963

Date of Appropriation of Groundwater _____

Owner RALPH D. 2 Address BRINGER MONT.

Contractor (if any) _____

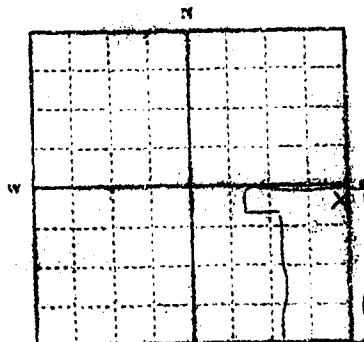
Address of Contractor _____

Date Started _____ Date Completed _____

Describe means of obtaining groundwater without a well "as by sub-irrigation and other natural processes". Indicate depth to water when applicable.

Seeping

Flowing



SE 1/4 Sec. 16 T. 65 N. R. 23 E.

Indicate point of appropriation and place of use, if possible.

Describe of water developed and used with explanation of method used to measure or estimate such amount. If use is intermittent

indicate approximate lengths of periods of use.

12 mo Per
yr

Estimated 15 gal Per Hr

Signature of Owner Ralph D. Cypher

Date 12/30/63

This form to be prepared by contractor (if any), otherwise by the owner.

Three copies of this notice are to be filed with the County Clerk and Recorder of the county in which the works are located.

Please answer all questions. If not applicable, so state, otherwise the form will be returned.

Original to the County Clerk and Recorder; duplicate to the State Engineer; Triplet to the Montana Bureau of Mines and Geology and Quadruplicate for the Appropriator.

42 969
~~42 9689~~

16

File No. 577

T. _____ R. _____

DUPLICATE

County _____

STATE OF MONTANA
ADMINISTRATOR OF GROUNDWATER CODE
OFFICE OF STATE ENGINEER

Notice of Completion of Groundwater Appropriation

(State Engineer and Recorder, Helena, Montana)

JAN 26 1963

Type of Appropriation of Groundwater _____

Owner RALPH D. S. Address BRIDGE MONT.

Contractor (if any) _____

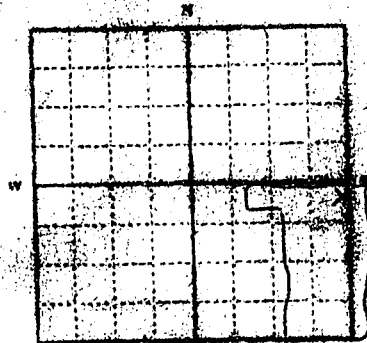
Address of Contractor _____

Date Started _____ Date Completed _____

Describe means of obtaining groundwater without a well, "as by sub-surface and other natural processes". Indicate depth to water when applicable.

Seeping

Flowing



SE 1/4 Sec 16 T. 65 N. R. 23 E.

Indicate point of appropriation and place of use, if possible.

Describe in detail the proposed well with explanation of method used to determine its location and depth. If use is intermittent

indicate approximate lengths of periods of use.

12 mo per yr

Estimated 15 gpm hr

Signature of Owner Ralph D. S.

Date 12/30/63

This form to be prepared by contractor (if any), otherwise by the owner.

Three copies of this notice are to be filed with the County Clerk and Recorder of the county in which the works are located.

Please answer all questions. If not applicable, so state, otherwise the form will be returned.

Original to the County Clerk and Recorder; duplicate to the State Engineer; Transmits to the Montana Bureau of Mines and Geology and Quadruplicate for the Appropriator.

42 969
~~42 9689~~

#577

159268

STATE OF MONTANA, }
COUNTY OF CARBON } SS.

Office of the County Clerk & Recorder

I hereby certify that the within
Appropriation was filed
for record in my office this 30 day
of Dec A. D. 19 63
at 2:30 o'clock P. M.

Attest my hand and the seal of
said County

~~FRANK DANIGHEY, COUNTY CLERK~~
~~Clerk and Recorder~~
by Oliver E. Graves Deputy

Fees \$ 2.00

File No. 1058T. 6 R. 23

DUPLICATE

County CARBONSTATE OF MONTANA
ADMINISTRATOR OF GROUNDWATER CODE
OFFICE OF STATE ENGINEERNotice of Completion of Groundwater
Appropriation by Means of Well

(Under Chapter 237, Montana Session Laws, 1961)

Owner CLIFFORD W. HELT Address BRIDGER, MONT.Driller R.D. Toland Address Belfry, Mont.

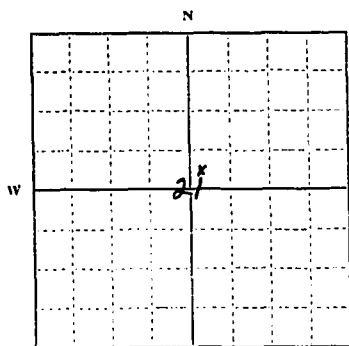
Date of Notice of Appropriation of Groundwater.....

Date well started 4/14/64 Date Completed 4-21-64Type of well drilled Equipment Used Churn
(dug, driven, bored or drilled) (Churn, drill, rotary or other)Water Use: Domestic ☒ Municipal ☐ Other ☐ Irrigation ☐
Industrial ☐ Drainage ☐ Stock ☒

Indicate on the diagram the character and thickness of the different strata met with in drilling, such as soil, clay, shale, gravel, rock or sand, etc. Show depth at which water is encountered, thickness and character of water-bearing strata and height to which water rises in the well.

JAN 30 1968

Size of Drilled Hole	Size and Weight of Casing	From (Feet)	To (Feet)	PERFORATIONS		
				Kind Size	From (Feet)	To (Feet)
6 I.D.	6 I.D.					
	18 I.D.	0	51'6"			

SW 1/4 NE 1/4 Sec 21 T. 6 R. 23
Indicate location of well and place of use, if possible. Each small square represents 10 acres.

Show exact depth of bottom.

Static Water Level for non-flowing Well.....feet.

Shut-in Pressure for Flowing Well.....

Pumping Water Level 34 feet at 30 gal. per minute.

Discharge in gal. per min. of flowing well.....

How Tested Bailed Length of Test 1 hr

Remarks: (Gravel packing, cementing, packers, type of shutoff, location of place of use of groundwater if not at well, and any other similar pertinent information, including number of acres irrigated, if used for irrigation).....

139
Driller's License Number

Driller's Signature

This form to be prepared by driller, and three copies to be filed by the owner with the County Clerk and Recorder in the county in which the well is located.

Please answer all questions. If not applicable, so state, otherwise the form will be returned.

Original to the County Clerk and Recorder; duplicate to the State Engineer; Triplicate to the Montana Bureau of Mines and Geology and Quadruplicate for the Appropriator.

43,184

#1058

161541

STATE OF MONTANA. }
COUNTY OF CARBON } SS.

Office of the County Clerk & Recorder

I hereby certify that the within

Water filing was filed
for record in my office this 31 day
of July A. D. 19 64
at 11:20 o'clock A. M.

Attest my hand and the seal of
said County

FRANK DANICHEK, COUNTY CLERK

Clerk and Recorder

By Long Sr. Zupan Deputy

Fees \$ 2.00 pd.

File No. 409

T. 6 R. 23

DUPLICATE

County Carbon

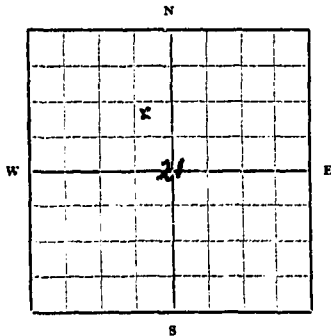
STATE OF MONTANA
ADMINISTRATOR OF GROUNDWATER CODE
OFFICE OF STATE ENGINEER

JAN 28 1963

Declaration of Vested Groundwater Rights

(Under Chapter 237, Montana Session Laws, 1961)

1. Leslie W. Harding, of Bridger (Town)
(Name of Appropriator) (Address)
County of Carbon State of Montana
have appropriated groundwater according to the Montana laws in effect prior to January 1, 1962, as follows:



1/4 Sec. 21. T. 6. R. 23

Indicate point of appropriation and place of use, if possible. Each small square represents 10 acres.

2. The beneficial use on which the claim is based domestic & stock
3. Date or approximate date of earliest beneficial use; and how continuous the use has been 1934 - continuous
4. The amount of groundwater claimed (in miner's inch or gallons per minute) 40 gal/min.
5. If used for irrigation, give the acreage and description of the lands to which water has been applied and name of the owner thereof No irrigation
6. The means of withdrawing such water from the ground and the location of each well or other means of withdrawal electric pump
7. The date of commencement and completion of the construction of the well, wells, or other works for withdrawal of groundwater 1934
8. The depth of water table 12 feet
9. So far as it may be available, the type, size and depth of each well or the general specifications of any other works for the withdrawal of groundwater 6" casing 42' deep
10. The estimated amount of groundwater withdrawn each year 600,000 gal.
11. The log of formations encountered in the drilling of each well if available SAND + SANDSTONE
12. Such other information of a similar nature as may be useful in carrying out the policy of this act, including reference to book and page of any county record None

Signature of Owner Leslie W. Harding

Date 12/26/63

Three copies to be filed by the owner with the County Clerk and Recorder of the county in which the well is located.

Please answer all questions. If not applicable, so state, otherwise the form will be returned.

Original to the County Clerk and Recorder; duplicate to the State Engineer; Triplicate to the Montana Bureau of Mines and Geology and Quadruplicate for the Appropriator.

43,251

#409

159073

I hereby certify that the above is a true and correct copy of the original document.

I have signed this certificate

at Providence on the 26 day of Dec 1963 at 11.05 o'clock A.M.

Witness my hand and the seal of said County
Frank Daniehek
Clerk and Ex-officio

by _____ Deputy

Four \$ 2.00

File No. 27

DUPLICATE

T. 1 R. 13

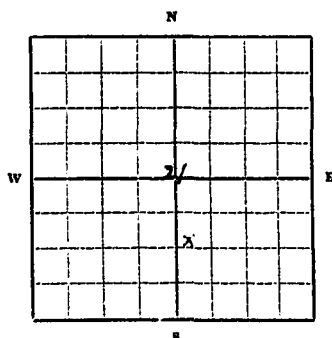
County Carbon

STATE OF MONTANA
ADMINISTRATOR OF GROUNDWATER CODE
OFFICE OF STATE ENGINEER

Declaration of Vested Groundwater Rights
(Under Chapter 237, Montana Session Laws, 1961)

RECEIVED
MAY 21 1963
STATE ENGINEER

I, Thomas Bridger, of Bridger (Town)
(Name of Appropriator) (Address)
County of Carbon State of Montana
have appropriated groundwater according to the Montana laws in effect prior to January 1, 1962, as follows:



Sec. 21 T. 13 R. 13

Indicate point of appropriation
and place of use, if possible.
Each small square represents 10
acres.

2. The beneficial use on which the claim is based Domestic Supply
3. Date or approximate date of earliest beneficial use; and how continuous the use has been October 1942
Continuous Use
4. The amount of groundwater claimed (in miner's inches or gallons per minute) 1000 Gallons Per Minute
5. If used for irrigation, give the acreage and description of the lands to which water has been applied and name of the owner thereof Private Land - Acreage in Carbon
6. The means of withdrawing such water from the ground and the location of each well or other means of withdrawal Two 4" Turbine Pumps Driven by Electric Pumps. One located in Bridger, Mont.
7. The date of commencement and completion of the construction of the well, wells, or other works for withdrawal of groundwater Well No. 1 drilled May 1942
Well No. 2 drilled June 1942
Well No. 3 drilled June 1942
8. The depth of water table 100 feet
9. So far as it may be available, the type, size and depth of each well or the general specifications of any other works for the withdrawal of groundwater Well No. 1 - 4" Turbine Pump - 100 feet deep
Well No. 2 - 4" Turbine Pump - 100 feet deep
Well No. 3 - 4" Turbine Pump - 100 feet deep
10. The estimated amount of groundwater withdrawn each year 100,000 Gallons
11. The log of formations encountered in the drilling of each well if available
12. Such other information of a similar nature as may be useful in carrying out the policy of this act, including reference to book and page of any county record.

Kathryn Newhouse
Town Clerk

Signature of Owner *Thomas Bridger*

Date 3-6-62

Three copies to be filed by the owner with the County Clerk and Recorder of the county in which the well is located.

Please answer all questions. If not applicable, so state, otherwise the form will be returned.

Original to the County Clerk and Recorder; duplicate to the State Engineer; Triplicate to the School of Mines and Quadruplicate for the Appropriator.

#27

153138

STATE OF MONTANA, }
COUNTY OF CARBON } SS.

Office of the County Clerk & Recorder:

I hereby certify that the within

Water Approp. was filed
for record in my office this 8TH day
of March A. D. 1962
at 1:55 o'clock P.M.

Attest my hand and the seal of
said County

GEORGE W. FLASKERUD

Clerk and Recorder

by Tommy G. Zupar Deputy

Fees \$

File No. 53-4T. R

DUPLICATE

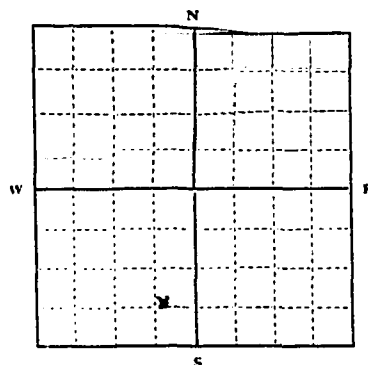
County Carbon

STATE OF MONTANA
ADMINISTRATOR OF GROUNDWATER CODE
OFFICE OF STATE ENGINEER

Declaration of Vested Groundwater Rights

(Under Chapter 237, Montana Session Laws, 1961)

1. LEET & FLORENCE E. CAMERON, of 415 SO. MAIN BRIDGER
(Name of Appropriator) (Address) (Town)
County of CARBON State of MONTANA
have appropriated groundwater according to the Montana laws in effect prior to January 1, 1962, as follows:



S. 1/4 OF Sec. 21 T. 6 R. 25

Indicate point of appropriation and place of use, if possible. Each small square represents 10 acres.

2. The beneficial use on which the claim is based STOCK WATER AND HOUSEHOLD USE

3. Date or approximate date of earliest beneficial use; and how continuous the use has been AUGUST 1950
IN CONTINUOUS USE SINCE

4. The amount of groundwater claimed (in miner's inches or gallons per minute) FIFTEEN (15) GALLONS

5. If used for irrigation, give the acreage and description of the lands to which water has been applied and name of the owner thereof
NOT USED FOR IRRIGATION

6. The means of withdrawing such water from the ground and the location of each well or other means of withdrawal
PUMP (ELECTRIC OR HAND)

7. The date of commencement and completion of the construction of the well, wells, or other works for withdrawal of groundwater AUGUST, 1950

8. The depth of water table APPROXIMATELY THIRTY FIVE (35) FEET

9. So far as it may be available, the type, size and depth of each well or the general specifications of any other works for the withdrawal of groundwater
DRILLED WELL, APPROXIMATELY 49 FEET DEEP, HAVING 6 INCH CASING

10. The estimated amount of groundwater withdrawn each year 50,000 GALLONS

11. The log of formations encountered in the drilling of each well if available NOT AVAILABLE

12. Such other information of a similar nature as may be useful in carrying out the policy of this act, including reference to book and page of any county record FOR FURTHER IDENTIFICATION THE WELL IS LOCATED IN THE S.E. 1/4 OF SEC. 21 TOWNSHIP 6 SOUTH OF RANGE 23 EAST M.P.M. CARBON COUNTY, MONTANA, ON TRACT 7 OF ORIGINAL MAP OF THE TOWN OF BRIDGER.

Signature of Owner LEET CAMERON
FLORENCE E. CAMERON

Date DEC. 30, 1963

Three copies to be filed by the owner with the County Clerk and Recorder of the county in which the well is located.

Please answer all questions. If not applicable, so state, otherwise the form will be returned.

Original to the County Clerk and Recorder; Duplicate to the State Engineer; Triplicate to the Montana Bureau of Mines and Geology, and Quadruplicate for the Appropriator.

42,969

1554 159244

STATE OF MONTANA, }
COUNTY OF CARBON } 53.

Office of the County Clerk & Recorder

I hereby certify that the within

Appropriation was filed
for record in my office this 30 day
of Dec A. D. 19 63
at 1:00 o'clock P. M.

Attest my hand and the seal of

said County

Frank Dawick
Clerk and Recorder

By _____ Deputy

Form 3 2 24

File No. 1215 MONTANA WATER RESOURCES BOARD

T. 68 R. 23 East 22

DUPLICATE

RECEIVED
MAY 10 1968

County CARBON

STATE OF MONTANA
ADMINISTRATOR OF GROUNDWATER CODE
OFFICE OF STATE ENGINEER

Notice of Completion of Groundwater
Appropriation by Means of Well

(Under Chapter 237, Montana Session Laws, 1961)

WELL - EAST of RIDGER

Owner JAMES STIENT Address BILLINGS MONT.

Driller ROY D. PIERCE Address BILLINGS MONT.


Date of Notice of Appropriation of Groundwater.....

Date well started MAR 8 - 68 Date Completed 3/8/68

Type of well DRILLED Equipment Used CHURN
(dug, driven, bored or (Churn, drill, rotary or
drilled) other)

Water Use: Domestic ☐ Municipal ☐ Other ☐ Irrigation ☐
Industrial ☐ Drainage ☐ Stock ☒

Indicate on the diagram the character and thickness of the different strata met with in drilling, such as soil, clay, shale, gravel, rock or sand, etc. Show depth at which water is encountered, thickness and character of water-bearing strata and height to which water rises in the well.



Size of Drilled Hole	Size and Weight of Casing	From (Feet)	To (Feet)	PERFORATIONS		
				Kind Size	From (Feet)	To (Feet)
8"	6 5/8" - 12"	0	71'			

Static Water Level for non-flowing Well.....70'.....feet.

Shut-in Pressure for Flowing Well.....

Pumping Water Level.....112'.....feet at 1 gal. per minute.

Discharge in gal. per min. of flowing well.....

How Tested BAUER Length of Test 1 HR

Remarks: (Gravel packing, cementing, packers, type of shutoff, location of place of use of groundwater if not at well, and any other similar pertinent information, including number of acres irrigated, if used for irrigation).....

Driller's License Number 1570

Driller's Signature ROY D. PIERCE

This form to be prepared by driller, and three copies to be filed by the owner with the County Clerk and Recorder in the county in which the well is located.

Please answer all questions. If not applicable, so state, otherwise the form will be returned.

Original to the County Clerk and Recorder; duplicate to the State Engineer; Triplicate to the Montana Bureau of Mines and Geology and Quadruplicate for the Appropriator.

44,120

#1215 172043

JOHN D. DONNELLY, }
CLERK OF COURT } SS.

Judge of the County Clerk & Recorder

whereby certify that the within
Appropriation was filed
for record in my office this 11 day
of April A. D. 19 68
at 11:45 o'clock A. M.

Attest my hand & seal of
said County
Frank Shuck
Clerk and Recorder

Deputy
Fees \$ 2.00

File No. 1216 MONTANA WATER RESOURCES BOARD
RECEIVED
MAY 10 1968
DUPLICATE

T6 S R 23 East 22
County CARBON

STATE OF MONTANA
ADMINISTRATOR OF GROUNDWATER CODE
OFFICE OF STATE ENGINEER

0' Top of Ground
7' (Elev. above sea level)
16' GRAVEL & BOLDERS
28' SAND

Notice of Completion of Groundwater Appropriation by Means of Well

(Under Chapter 237, Montana Session Laws, 1961)

Owner JAMES STIERT Address Bridger Mont

Driller ROY D. PIERCE Address Billings Mont

Date of Notice of Appropriation of Groundwater

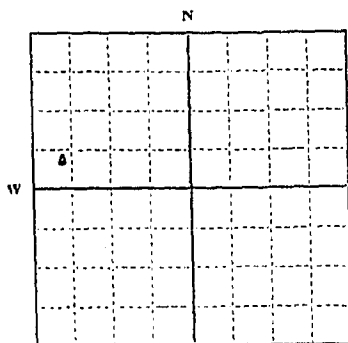
Date well started April 24-68 Date Completed April 25-1968

Type of well Drilled Equipment Used CHURN
(aug, driven, bored or (Churn, drill, rotary or
drilled) other)

Water Use: Domestic ☐ Municipal ☐ Other ☐ Irrigation ☐
Industrial ☐ Drainage ☐ Stock ☒

Indicate on the diagram the character and thickness of the different strata met with in drilling, such as soil, clay, shale, gravel, rock or sand, etc. Show depth at which water is encountered, thickness and character of water-bearing strata and height to which water rises in the well.

Size of Drilled Hole	Size and Weight of Casing	From (Feet)	To (Feet)	PERFORATIONS		
				Kind Size	From (Feet)	To (Feet)
<u>6 5/8</u>	<u>6 5/8 17#</u>	<u>0</u>	<u>28'</u>			



1/4 Sec 23 T6 S R 23 East
Indicate location of well and place of use, if possible. Each small square represents 10 acres.

Show exact depth of bottom.

Static Water Level for non-flowing Well 18 feet.

Shut-in Pressure for Flowing Well

Pumping Water Level 13 feet at 25 gal. per minute.

Discharge in gal. per min. of flowing well

How Tested Bailer Length of Test 1 hr

Remarks: (Gravel packing, cementing, packers, type of shutoff, location of place of use of groundwater if not at well, and any other similar pertinent information, including number of acres irrigated, if used for irrigation)

Mont-170
Driller's License Number

Roy D. Pierce
Driller's Signature

This form to be prepared by driller, and three copies to be filed by the owner with the County Clerk and Recorder in the county in which the well is located.

Please answer all questions. If not applicable, so state, otherwise the form will be returned.

Original to the County Clerk and Recorder; duplicate to the State Engineer; Triplicate to the Montana Bureau of Mines and Geology and Quadruplicate for the Appropriator.

44,119

#1216 172216

STATE OF MONTANA }
COUNTY OF CARBON } SS.

Office of the County Clerk & Recorder.

I hereby certify that the within
Water Appropriation was filed
for record in my office this 29 day
of April A. D. 19 68
at 1:10 o'clock P. M.

Attest my hand and seal of
said County
Frank Danielik
Clerk and Recorder

By _____ Deputy

Fees \$ 2.00

File No. _____
DUPLICATE

RECEIVED
AUG 2 1972
MONTANA DEPARTMENT OF NATURAL
RESOURCES AND CONSERVATION

T. 6S R. 23E 22
County Carbon

STATE OF MONTANA
ADMINISTRATOR OF GROUNDWATER CODE
OFFICE OF STATE ENGINEER

Notice of Completion of Groundwater
Appropriation by Means of Well

(Under Chapter 237, Montana Session Laws, 1961)

Top of Ground

(Elev. above sea level.....)

SANDY SOIL

— 25
GRAVEL &
BOULDERS
— 40

WATER @ 25 FT.

WATER LEVEL 9 FT.

Owner MELVIN HILL Address BRIDGEMONT
Driller D. J. JONES Address BILLINGS MONT

Date of Notice of Appropriation of Groundwater.....

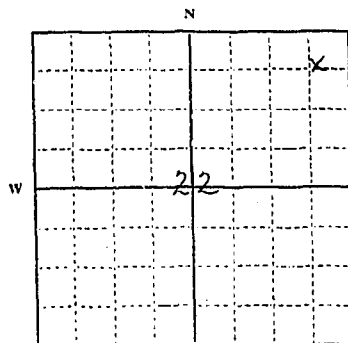
Date well started 7-17-72 Date Completed 7-17-72

Type of well DRILLED Equipment Used ROTARY
(dug, driven, bored or (Churn, drill, rotary or
drilled) other)

Water Use: Domestic ☒ Municipal ☐ Other ☐ Irrigation ☐
Industrial ☐ Drainage ☐ Stock ☐

Indicate on the diagram the character and thickness of the different strata met with in drilling, such as soil, clay, shale, gravel, rock or sand, etc. Show depth at which water is encountered, thickness and character of water-bearing strata and height to which water rises in the well.

Size of Drilled Hole	Size and Weight of Casing	From (Feet)	To (Feet)	PERFORATIONS		
				Kind Size	From (Feet)	To (Feet)
8"	6 5/8" 17#	1+	40	OPEN BOTTOM		



N.E. 1/4 Sec. 22. T. 6S R. 23E
Indicate location of well and place of use, if possible. Each small square represents 10 acres.

Show exact depth of bottom.

Static Water Level for non-flowing Well..... 9 feet.

Shut-in Pressure for Flowing Well..... N.A.

Pumping Water Level..... 20 feet at 20 gal. per minute.

Discharge in gal. per min. of flowing well..... N.A.

How Tested..... BAIL Length of Test..... 2 HRS

Remarks: (Gravel packing, cementing, packers, type of shutoff, location of place of use of groundwater if not at well, and any other similar pertinent information, including number of

acres irrigated, if used for irrigation) BENTONITE

6 TO 25 - CEMENT ON TOP.

Doc. No. #1960-185310
Filed for record
this 15th day of August
A. D. 19 72 at 10:30
o'clock A.M.

197
Driller's License Number
J J B
Driller's Signature

This form to be prepared by driller, and three copies to be filed by the owner with the County Clerk and Recorder in the county in which the well is located.

Please answer all questions. If not applicable, so state, otherwise the form will be returned.

Original to the County Clerk and Recorder; duplicate to the State Engineer; Triplicate to the Montana Bureau of Mines and Geology and Quadruplicate for the Appropriator.

51,062

#1360

185310

STATE OF MINNESOTA,
COUNTY OF CARBON } SS.

Office of the County Clerk & Recorder.

I hereby certify that the within

Appropriation was filed

for record in my office this 1st day

of August A. D. 19 24

at 10:30 o'clock 9 M.

Attest my hand and the seal of

said County

FRANK DANICHEK, COUNTY CLERK

Alvin E. Hansen Clerk and Recorder

Fees \$ 2.00

File No. 1108T. 6 R. 23

DUPLICATE

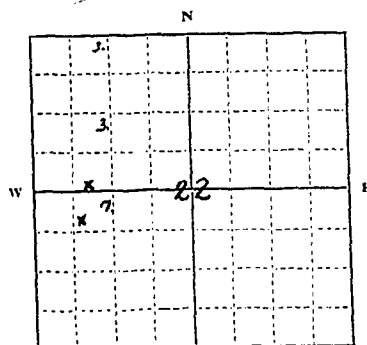
County Carbon

STATE OF MONTANA
ADMINISTRATOR OF GROUNDWATER CODE
OFFICE OF STATE ENGINEER

Notice of Completion of Groundwater Appropriation
Without Well

(Under Chapter 237 Montana Session Laws, 1961)

RECORDED
JAN 26 1963



Lot 3
Lot 7 Sec. 22 T. 6 R. 23
Indicate point of appropriation
and place of use, if possible.

Date of Appropriation of Groundwater 1890Owner Nola Jones Address Bridger

Contractor (if any) _____

Address of Contractor _____

Date Started _____ Date Completed _____

Describe means of obtaining groundwater without a well "as by sub-irrigation and other natural processes". Include depth to water when applicable.

Natural flow.

Quantity of water developed and used with explanation of method used to measure or estimate such amount. If use is intermittent

estimate approximate lengths of periods of use.

Lot 3 - 50 MINERS INCHESLot 7 - 100 MINERS INCHESStock & IrrigationSignature of Owner Nola Jones by Albert SchumacherDate 9/23/65

This form to be prepared by contractor (if any), otherwise by the owner.

Three copies of this notice are to be filed with the County Clerk and Recorder of the county in which the works are located.

Please answer all questions. If not applicable, so state, otherwise the form will be returned.

Original to the County Clerk and Recorder; duplicate to the State Engineer; Triplicate to the Montana Bureau of Mines and Geology and Quadruplicate for the Appropriator.

4/1108

164810

STATE OF MONTANA, }
COUNTY OF CARBON } SS.

Office of the County Clerk & Recorder

I hereby certify that the within

Water filing was filed
for record in my office this 23 day
of Sept. A. D. 19 65
at 11:30 o'clock A. M.

Attest my hand and the seal of
said County

FRANK DANICHEK, COUNTY CLERK

Clerk and Recorder

By Tony J. Zupan Deputy

Rec'd \$ 20.00 pd.

GW 3
File No. 924

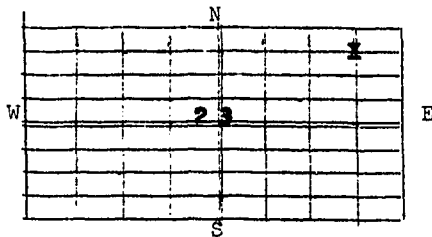
JAN 26 1963

T 6 S R 23 E
County of CARBON

STATE OF MONTANA
ADMINISTRATOR OF GROUNDWATER CODE
OFFICE OF STATE ENGINEER

Notice of Completion of Groundwater Appropriation Without Well
(Under Chapter 237 Montana Session Laws, 1961)

Date of Appropriation of Groundwater 1896
Owner HENRY W. & MARY BIEBER Address BRIDGE, MONTANA
Contractor (if any) None
Address of Contractor None
Date Started 12/31/63 Date Completed 1896



Describe means of obtaining groundwater without a well "as by sub-irrigation and other natural processes". Include depth to water when applicable

1 spring - normal flowing

NE 1/4 Sec. 23 T 6 R 23
Indicate point of appropriation and place of use, if possible.

Quantity of water developed and used with explanation of method used to measure or estimate such amount. If use is intermittent estimate approximate lengths of periods of use

normal flow - used intermittent - when water
20,000 gal. per yr. available

Signature of Owner Henry W. Bieber
Date 12/31/63

STATE OF MONTANA)
County of Carbon) ss.

Having first been duly sworn, depose and say that he of lawful age and the appropriator and claimant of the order and water right mentioned in the foregoing notice of completion of groundwater appropriation without well and the person whose name subscribed thereto, as the appropriator and claimant, that he know the contents of said foregoing notice and that the matters and things therein stated are true.

Subscribed and sworn to before me, this 31st day of December, 19 63

Notary Public for the State of Montana
Residing at _____
My Commission expires _____ 19 _____

#924

159632

STATE OF MONTANA }
COUNTY OF CARBON } SS.

Office of the County Clerk & Recorder

I hereby certify that the within
water filing was filed
for record in my office this 31 day
of Dec. D. 1963
at 8:50 o'clock P.M.

Attest my hand and the seal of
said County

FRANK DANICHEK, COUNTY CLERK

Alvin E. Weaver
Clerk and Recorder
2002

File No.

MONTANA WATER RESOURCES BOARD

RECEIVED

T. 6 S R. 23 E

DUPLICATE

FEB 11 1971

County Carbon

LOG

STATE OF MONTANA
ADMINISTRATOR OF GROUNDWATER CODE
STATE WATER CONSERVATION BOARD

Top of Ground 0-1 Broken shale

(Elev. above sea level)

Notice of Completion of Groundwater

Appropriation by Means of Well

DEVELOPED AFTER JANUARY 1, 1962

Doc. No.

(Under Chapter 237 Montana Session Laws, 1961, as amended)

Filed for record

this day of

Owner Albert Skampa Address Bridger, Mont

A. D. 19

at

Driller B & H Drilling Address Fritchey, Mont

o'clock M.

Date of Notice of appropriation of groundwater

Date well started 11-9-70 Date completed 11-11-70

Type of well Drilled Equipment used Churndrill

(Dug, driven, bored or drilled) (Churn drill, rotary or other)

Water use: Domestic ☐ Municipal ☐ Stock ☒ Irrigation ☐Industrial ☐ Drainage ☐ Other ☐

Indicate on the diagram the character and thickness of the different strata

met with in drilling, such as soil, clay, shale, gravel, rock or sand, etc. Show

depth at which water is encountered, thickness and character of water-bearing

strata and height to which the water rises in the well.

59-86 Sandy Grey
Shale. 6 inch

Size of Drilled Hole	Size and Weight of Casing	From (Feet)	To (Feet)	PERFORATIONS		
				Kind Size	From (Feet)	To (Feet)
	6 5/8 17.97	14	11	NONE		
	4 1/2 Plastic	6-86	86	3/16 Hole	59 68	64 82

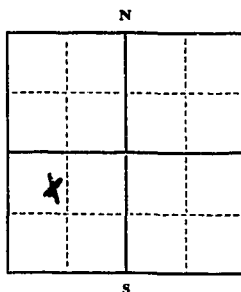
Doc. No. 180708

Filed for record

this 10 day of February

A. D. 1971, at 2:45 P.

o'clock P. M.



Static Water Level for non-flowing well

48 feet.

Shut-in Pressure for Flowing Well

Pumping Water Level 70 feet

at 8 gal. per minute.

Discharge in gal. per min. of flowing well

How Tested Baley

Length of Test 2 hrs

Remarks: (Gravel packing, cementing, pack-

ers, type of shutoff)

Indicate location of well and

place of use, if possible. Each

small square represents 40

acres.

(Continue on reverse side)

USE—If used for irrigation, industrial, drainage or other. Explain, state
number of acres and location or other data (i.e.: Lot, Block and Addi-
tion).

Show exact depth of bottom.

86 ft.

This form to be prepared by driller, and three copies to be filed by the owner with the
County Clerk and Recorder in the county in which the well is located, tissue copy to be
retained by driller.Please answer all questions. If not applicable, so state, otherwise the form will be
returned.

Driller's License Number

Red L Hargray
Driller's Signature.

48126

#1365

180708

STATE OF MISSISSIPPI }
COUNTY OF CARROLL } SS.
Office of the County Clerk & Recorder

I hereby certify that the within
Appropriation was filed
for record in my office this 10th day
of February A. D. 1971
at 2:45 o'clock P. M.

Attest my hand and the seal of
said County
FRANK DANICHER, COUNTY CLERK

Alvin E. Brewer Deputy
Clerk and Recorder

Page 8 200

STATE OF MONTANA
ADMINISTRATOR OF GROUNDWATER CODE
OFFICE OF STATE ENGINEER

1. Henry Bratton of Bondage County of Carbon
State of _____ have appropriated groundwater according to the Montana laws in
effect prior to January 1, 1962, as follows:

NW $\frac{1}{4}$ SW Sec. 27 T. 65 R. 23E

- Household use only

3. Date or approximate date of earliest beneficial use; and how continuous the use has been 1962

4. The amount of groundwater claimed (in miner's inches or gallons per minute) unknown

5. If used for irrigation, give the acreage and description of the lands to which water has been applied and name of the owner thereof *Household only*

6. The means of withdrawing such water from the ground and the location of each well or other means of withdrawal *by pump*

7. The date of commencement and completion of the construction of the well, wells, or other works for withdrawal of groundwater 1962

8. The depth of water table 10 foot variable

9. So far as it may be available, the type, size and depth of each well or the general specifications of any other works for the withdrawal of groundwater depth 30 feet
6 in casing

10. The estimated amount of groundwater withdrawn each year 7,884,000 approx

11. The log of formations encountered in the drilling of each well if available

12. Such other information of a similar nature as may be useful in carrying out the policy of this act, including reference to book and page of any county record *None*

Date *Dec 31-1963*

Signature of Owner

STATE OF MONTANA,) County of Carbon) ss.

Having first been duly sworn, depose and say that he of lawful age and the appropriator and claimant of the order and water right mentioned in the foregoing declaration of vested groundwater rights and the person whose name subscribed thereto, as the appropriator and claimant, that he know the contents of said foregoing notice and that the matters and things therein stated are true.

Subscribed and sworn to before me, this day of , 19

Notary Public for the State of Montana.
Residing at _____
My Commission expires _____

42,890

727

159130

STATE OF MINNESOTA
COUNTY OF CARBON, SS.

Office of the County Clerk & Recorder

I hereby certify that the within
Appropriation was filed
for record in my office this 31 day
of Dec A. D. 19 63
at 1:12 o'clock P. M.

Attest my hand and the seal of
said County
FRANK DUNNEDY, COUNTY CLERK

Oliver E. Lunde Clerk and Recorder
By _____ Deputy

Fees \$ 2.00

File No. 765

T. 6 R. 23

DUPLICATE

RECEIVED

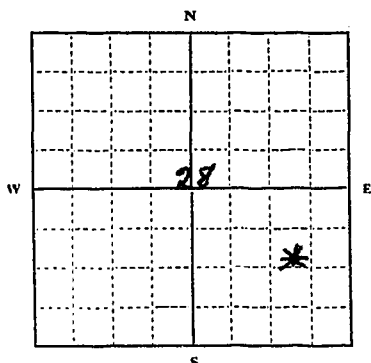
County Carbon

JAN 26 1968 STATE OF MONTANA
ADMINISTRATOR OF GROUNDWATER CODE
OFFICE OF STATE ENGINEER

Declaration of Vested Groundwater Rights

(Under Chapter 237, Montana Session Laws, 1961)

1. Clarence Parker, of Bridge
(Name of Appropriator) (Address) (Town)
County of Carbon State of Montana
have appropriated groundwater according to the Montana laws in effect prior to January 1, 1962, as follows:



NE 1/4 Sec. 28 T. 6 R. 23

Indicate point of appropriation
and place of use, if possible. Each
small square represents 10 acres.

2. The beneficial use on which the claim is based.
Livestock & Domestic
3. Date or approximate date of earliest beneficial use; and how continuous the use has been. about 1898
Continuous since
4. The amount of groundwater claimed (in miner's inches or gallons per minute). 100 gal per min
5. If used for irrigation, give the acreage and description of the lands to which water has been applied and name of the owner thereof.
none
6. The means of withdrawing such water from the ground and the location of each well or other means of withdrawal.
pressure pump
7. The date of commencement and completion of the construction of the well, wells, or other works for withdrawal of groundwater.
about 1898
8. The depth of water table. 5 ft
9. So far as it may be available, the type, size and depth of each well or the general specifications of any other works for the withdrawal of groundwater.
Dug Well - 15' deep, Cement Casing, Pressure Pump
10. The estimated amount of groundwater withdrawn each year. 550,000 gal
11. The log of formations encountered in the drilling of each well if available.
none available
12. Such other information of a similar nature as may be useful in carrying out the policy of this act, including reference to book and page of any county record.
none

Signature of Owner

Clarence ParkerDate 12-31-63

Three copies to be filed by the owner with the County Clerk and Recorder of the county in which the well is located.

Please answer all questions. If not applicable, so state, otherwise the form will be returned.

Original to the County Clerk and Recorder; Duplicate to the State Engineer; Triplicate to the Montana Bureau of Mines and Geology, and Quadruplicate for the Appropriator.

43,558

#765

159473

STATE OF MONTANA }
COUNTY OF CARBON } SS.
Office of the County Clerk & Recorder

I hereby certify that the within
Appropriation was filed
for record in my office, this 31 day
of Dec A. D. 1963
at 3:17 o'clock P. M.

Attest my hand and the seal of
said County
Frank J. Smith
County Clerk and Recorder

Deputy

2.00

766

RECEIVED

JAN 26 1968

STATE OF MONTANA
ADMINISTRATOR OF GROUNDWATER CODE
OFFICE OF STATE ENGINEER

County

Carbon

Declaration of Vested Groundwater Rights
(Under Chapter 237, Montana Session Laws, 1961)

Chris + Ethel Refs

1. _____, of Bridger County of CARBON
State of MONTANA have appropriated groundwater according to the Montana laws in
effect prior to January 1, 1962, as follows:

SE $\frac{3}{4}$ SE Sec. 28 T. 6 R. 23

3. The beneficial use on which the claim is based
#1 - 1959 #2 - 1953 (According to new A+
SITE OF ORIGINAL WELL

E 203. Date or approximate date of earliest beneficial use; and how continuous the use has been

2 Domestic
1 Domestic + stock

4. The amount of groundwater claimed (in miner's inches or gallons per minute) #1 - 500 gal/day
#2 - 500 gal/day

5. If used for irrigation, give the acreage and description of the lands to which water has been applied and name of the owner thereof

No irrigation

6. The means of withdrawing such water from the ground and the location of each well or other means of withdrawal

Electric pressure pumps

7. The date of commencement and completion of the construction of the well, wells, or other works for withdrawal of groundwater

8. The depth of water table 10 feet in each

9. So far as it may be available, the type, size and depth of each well or the general specifications of any other works for the withdrawal of groundwater

1 - 8 Casing
2 - 10 Casing

*1-25 feet deep
*2-22 feet deep

10. The estimated amount of groundwater withdrawn each year 1-600,000 gal/yr. 2-500,000

11. The log of formations encountered in the drilling of each well if available

GRAVEL

12. Such other information of a similar nature as may be useful in carrying out the policy of this act, including reference to book and page of any county record

None

Date 12/31/63

Signature of Owner

STATE OF MONTANA,) County of Carbon) ss.

Having first been duly sworn, depose and say that he of lawful age and the appropriator and claimant of the order and water right mentioned in the foregoing declaration of vested groundwater rights and the person whose name subscribed thereto, as the appropriator and claimant, that he know the contents of said foregoing notice and that the matters and things therein stated are true.

Subscribed and sworn to before me, this day of , 19

Notary Public for the State of Montana.
Residing at _____
My Commission expires _____

43.559

#766

159174

STATE OF MONTANA,
COUNTY OF CARBON | SS.
Office of the County Clerk & Recorder.

I hereby certify that the within

Appropriation was filed
in my office this 31 day

Dec A. D. 1963

3:20 o'clock P. M.

Attest my hand and the seal.

Frank Danilek
Clerk and Recorder

Deputy

Fees \$ 2.00

File No. 634T 6 R 23

DUPLICATE MONTANA WATER RESOURCES BOARD

County Carbon**RECEIVED**

STATE OF MONTANA

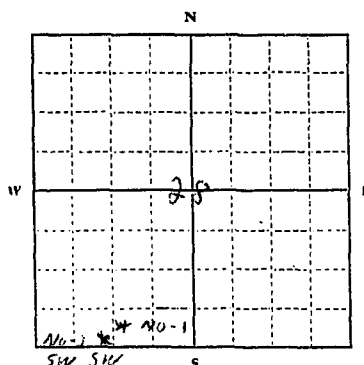
JAN 26 1968

ADMINISTRATOR OF GROUNDWATER CODE

OFFICE OF STATE ENGINEER

Declaration of Vested Groundwater Rights

(Under Chapter 237, Montana Session Laws, 1961)

1. Wm. R. Currie, of Bridger Mont
(Name of Appropriator) (Address) (Town)County of Carbon State of Montana
have appropriated groundwater according to the Montana laws in effect prior to January 1, 1962, as follows:

S.E. 1/4 SW Sec. 28 T. 6. R. 23

Indicate point of appropriation and place of use, if possible. Each small square represents 10 acres.

2. The beneficial use on which the claim is based Stock
Horse raising - Irrigation - Misc. Domestic3. Date or approximate date of earliest beneficial use; and how continuous the use has been No. 1 - 1941 Continuous
No. 2 - 1955 Continuous4. The amount of groundwater claimed (in miner's inches or gallons per minute) 15 gal. miner's inches5. If used for irrigation, give the acreage and description of the lands to which water has been applied and name of the owner thereof
Wm. R. Currie
12.25 ac. Carbon6. The means of withdrawing such water from the ground and the location of each well or other means of withdrawal
Electric - 12' Pumps7. The date of commencement and completion of the construction of the well, wells, or other works for withdrawal of groundwater No. 1 - 1941
No. 2 - 19558. The depth of water table No. 1 - 5.6' No. 2 - 72'9. So far as it may be available, the type, size and depth of each well or the general specifications of any other works for the withdrawal of groundwater
No. 1 - 6" casing 5.6'
No. 2 - 6" casing 72'10. The estimated amount of groundwater withdrawn each year 200,000,000 gal11. The log of formations encountered in the drilling of each well if available
Sandstone - 6'

12. Such other information of a similar nature as may be useful in carrying out the policy of this act, including reference to book and page of any county record

Signature of Owner Wm. R. CurrieDate 12-20-63

Three copies to be filed by the owner with the County Clerk and Recorder of the county in which the well is located.

Please answer all questions. If not applicable, so state, otherwise the form will be returned.

Original to the County Clerk and Recorder; Duplicate to the State Engineer; Triplicate to the Montana Bureau of Mines and Geology, and Quadruplicate for the Appropriator.

42,964

File No. 634T 6 R 23

DUPLICATE MONTANA WATER RESOURCES BOARD

County Carbon

RECEIVED

STATE OF MONTANA

JAN 26 1968

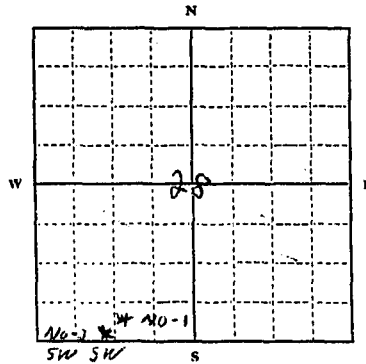
ADMINISTRATOR OF GROUNDWATER CODE

OFFICE OF STATE ENGINEER

Declaration of Vested Groundwater Rights

(Under Chapter 237, Montana Session Laws, 1961)

I, Wm. R. Currie, of Bridgeport Mont
 (Name of Appropriator) (Address) (Town)
 County of Carbon State of Montana
 have appropriated groundwater according to the Montana laws in effect prior to January 1, 1962, as follows:



S.E. 1/4 Sec. 20, T. 6, R. 23

Indicate point of appropriation and place of use, if possible. Each small square represents 10 acres.

2. The beneficial use on which the claim is based Stock -
Houshold - Irrigation - misc. Domestic
3. Date or approximate date of earliest beneficial use; and how continuous the use has been No. 1 - 1941 Continuous
No. 2 - 1955 Continuous
4. The amount of groundwater claimed (in miner's inches or gallons per minute) 15 g.p.m. - 1941 - 1955
5. If used for irrigation, give the acreage and description of the lands to which water has been applied and name of the owner thereof
Wm. R. Currie
Bridgeport Farm
6. The means of withdrawing such water from the ground and the location of each well or other means of withdrawal
Electric Jet Pumps

7. The date of commencement and completion of the construction of the well, wells, or other works for withdrawal of groundwater No. 1 - 1941
No. 2 - 1955
8. The depth of water table No. 1 - 56' No. 2 - 72'
9. So far as it may be available, the type, size and depth of each well or the general specifications of any other works for the withdrawal of groundwater
No. 1 - 6" casing 56'
No. 2 - 6" casing 72'
10. The estimated amount of groundwater withdrawn each year 200,000,000 gal.
11. The log of formations encountered in the drilling of each well if available
Sandstone - 62'
12. Such other information of a similar nature as may be useful in carrying out the policy of this act, including reference to book and page of any county record

Signature of Owner Wm. R. CurrieDate 12-20-63

Three copies to be filed by the owner with the County Clerk and Recorder of the county in which the well is located.

Please answer all questions. If not applicable, so state, otherwise the form will be returned.

Original to the County Clerk and Recorder; Duplicate to the State Engineer; Triplicate to the Montana Bureau of Mines and Geology, and Quadruplicate to the Appropriator.

42,964

#634

159326

STATE OF MONTANA }
COUNTY OF CARBON } SS.
Office of the County Clerk & Recorder

I hereby certify that the within
appropriation was filed
for record in my office this 30 day
of Dec A. D. 19 63
at 4:55 o'clock P. M.

Attest my hand and the seal of
said County
Frank Danclik
Clerk and Recorder

By _____ Deputy

Fee \$ 2.00

GW 3
File No. 767

RECEIVED

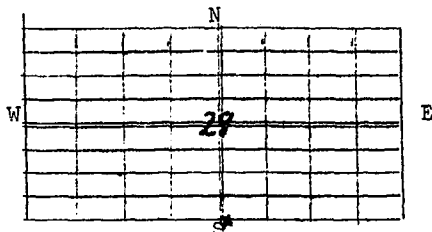
JAN 26 1968

T 6 R 23
County of CARBON

STATE OF MONTANA
ADMINISTRATOR OF GROUNDWATER CODE
OFFICE OF STATE ENGINEER

Notice of Completion of Groundwater Appropriation Without Well
(Under Chapter 237 Montana Session Laws, 1961)

Date of Appropriation of Groundwater 1953
Owner Chris + Ethel Peters Address Bridger
Contractor (if any) MONROE Sessions
Address of Contractor Lowell Wyo.
Date Started 1953 Date Completed 1953



SE 1/4 SE Sec. 28 T 6 R 23
Indicate point of appropriation and
place of use, if possible.

Describe means of obtaining groundwater without
a well "as by sub-irrigation and other natural
processes". Include depth to water when applicable

Tiled + directed flow - 6 feet

Quantity of water developed and used with explana-
tion of method used to measure or estimate such
amount. If use is intermittent estimate approxi-
mate lengths of periods of use

50 MINERS INCHES

continuous use - stock

Signature of Owner

Chris Peters

Date

12/31/63

STATE OF MONTANA)
County of Carbon) ss.

Having first been duly sworn, depose and say
that he of lawful age and the appropriator and claimant
of the order and water right mentioned in the foregoing notice of completion of groundwater
appropriation without well and the person whose name subscribed thereto, as
the appropriator and claimant, that he know the contents of said foregoing
notice and that the matters and things therein stated are true.

Chris Peters

Subscribed and sworn to before me, this _____ day of _____, 19____

Notary Public for the State of Montana

Residing at _____

My Commission expires _____ 19____

43,560

#767

159175

STATE OF MONTANA } SS.
COUNTY OF CARSON }
Office of the County Clerk & Recorder

I hereby certify that the within
Appropriation was filed
for record in my office this 31 day
of Dec A. D. 19 63
at 3:22 o'clock P. M.

Attest my hand and the seal of
said County
Frank Sanickel
County Clerk and Recorder

Deputy

Fee \$ 2.00

RECEIVED

County Carter 29

STATE OF MONTANA
ADMINISTRATOR OF GROUNDWATER CODE
MONTANA WATER RESOURCES BOARD

REV 8 1972

DRILLER'S LOG

Indicate the character, color, thickness of strata such as soil, clay, sand, gravel, shale, sandstone, etc. Show depth at which water is found and height to which water rises in well.

NOTICE OF COMPLETION OF GROUNDWATER
APPROPRIATION BY MEANS OF WELL

Developed after January 1, 1962

(Under Chapter 237 Montana Session Laws, 1961, as amended)

This form to be prepared by driller, and three copies to be filed by the owner with the County Clerk and Recorder in the county in which the well is located, last copy to be retained by driller. Please answer all questions. If not applicable, so state, otherwise the form may be returned.

Owner Bill Orris

Address Bridge, Montana

Date well started Oct. 13, 72

completed Oct. 29, 72

For Administrator's Use	
File #	<u>#1371, 18448</u>
Date	<u>Nov. 6, 1972 9:45 a.m.</u>
GW	<u>1</u>

Type of well Drilled

(Dug, driven, bored or drilled)

Equipment used Churn

(Churn drill, rotary or other)

Water Use: Domestic ☐ Municipal ☐ Stock ☒ Irrigation ☒

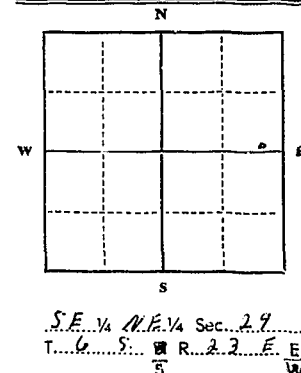
Industrial ☐ Drainage ☐ Other ☐* Garden/Lawn ☐

*Describe

USE: If used for irrigation, industrial, drainage or other. Explain, state number of acres and location or other data (i.e. Lot, Block and Addition). 20 Acres

ESTIMATED ANNUAL WITHDRAWAL N.A.

Size of Drilled Hole	Size and Weight of Casing	From (Feet)	To (Feet)	PERFORATIONS		
				Kind Size	From (Feet)	To (Feet)
6 5/8	6 lb. 17 lb steel	0	87			
5 in. Plastic		30	152	1/4 in drilled	140	145



Static water level 120 ft.*
Pumping water level 30 ft.*
at 30 gallons per minute,
measured minutes after pumping
began.

*Measured from ground level.

Well developed by
for hours.

Power Pump HP

Remarks: (Gravel packing, cementing, packers, type of shutoff)

INDICATE LOCATION OF WELL AND PLACE OF USE, IF POSSIBLE. EACH SMALL SQUARE REPRESENTS 40 ACRES.

Driller's Signature

Driller's Address Box 116 Polity, Mont.

Montana

LICENSE NO. 139

Top of Ground		(Elev. above sea level)
From (Feet)	To (Feet)	
0	35	dark brown sandstone
35	80	gray shale & coal
80	85	gray sand stone
85	110	brown sand stone
110	152	hard brown sand stone

— 152 — Show exact depth of bottom

51,156

#1371 186448

STATE OF NEW YORK
COUNTY OF CAYUSEN } SS.

Office of the County Clerk & Recorder

I hereby certify that the within
appropriation was filed
for record on the 6 day
of Nov A. D. 1972
at 9:45 o'clock A. M.

Attest my hand and the seal of
said County
Frank Stawick
Clerk and Recorder

Deputy

Page 5

File No. 5-25T. 6 S R. 23 E - 31

DUPLICATE

County Carbon

STATE OF MONTANA
ADMINISTRATOR OF GROUNDWATER CODE
OFFICE OF STATE ENGINEER

**Notice of Completion of Groundwater Appropriation
Without Well**

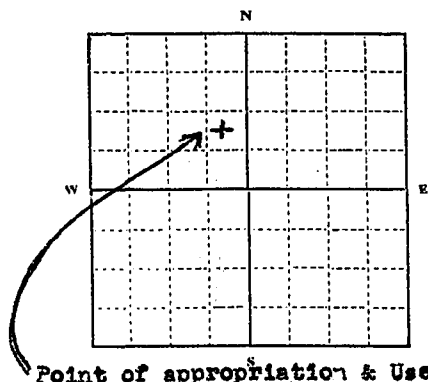
(Under Chapter 237 Montana Session Laws, 1961)

RECORDED
JAN 26 1963

Date of Appropriation of Groundwater June 1946
Owner Edward J. & William C. Albrecht
Address Bridger, Montana

Contractor (if any) Not ApplicableAddress of Contractor Not applicableDate Started June 10, 46 Date Completed June 12, 1946

Describe means of obtaining groundwater without a well "as by
sub-irrigation and other natural processes". Include depth to
water when applicable. Natural spring

Water level at ground surface

Point of appropriation & Use

NW 1/4 Sec. 31 T. 6S R. 23E

Indicate point of appropriation
and place of use, if possible.Quantity of water developed and used with explanation of method
used to measure or estimate such amount. If use is intermittentestimate approximate lengths of periods of use. 4 gallons perMinute, estimate made by bailing withmeasured container Used for livestock waterJune through NovemberSignature of Owner William AlbrechtDate December 28, 1963

This form to be prepared by contractor (if any), otherwise by the owner.

Three copies of this notice are to be filed with the County Clerk and Recorder of the county in which the
works are located.

Please answer all questions. If not applicable, so state, otherwise the form will be returned.

Original to the County Clerk and Recorder; duplicate to the State Engineer; Triplicate to the Montana
Bureau of Mines and Geology and Quadruplicate for the Appropriator.

#525 159214

STATE OF MONTANA }
COUNTY OF CARBON } SS.

Office of the County Clerk & Recorder

I hereby certify that the within
Appropriation was filed
for record in my office this 30 day
of Dec A. D. 1963
at 16:00 o'clock M.

Attest my hand and the seal of
said County
Frank Danclik
Clerk and Recorder

By _____ Deputy

Fees \$ 2.00

File No.

RECEIVED

T. 65 R. 23E

TRIPLICATE

NOV 23 1970

County Carbon

LOG

STATE OF MONTANA
ADMINISTRATOR OF GROUNDWATER CODE
OFFICE OF STATE ENGINEERNotice of Completion of Groundwater
Appropriation by Means of Well
DEVELOPED AFTER JANUARY 1, 1962

(Under Chapter 237, Montana Session Laws, 1961)

0-31 Sandy Tapsail Owner Lester Phillips Address Bridgermont31-40 yellow clay Driller B & H Drilling Address Fishtail, Mont.

40-49 1/2 ft. sandstone Date of Notice of appropriation of groundwater

49-50 1/2 ft. sandstone Date well started 3-5-70 Date completed 3-6-7043-61 buff sandstone Type of well Drilled Equipment used Churn drill

(Dug, driven, bored or drilled) (Churn drill, rotary or other)

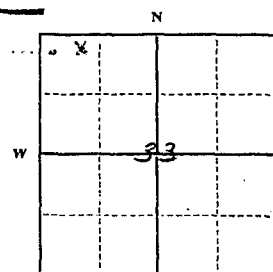
Water use: Domestic ☒ Municipal ☐ Stock ☐ Irrigation ☐
Industrial ☐ Drainage ☐ Other ☐

Indicate on the diagram the character and thickness of the different strata met with in drilling, such as soil, clay, shale, gravel, rock or sand, etc. Show depth at which water is encountered, thickness and character of water-bearing strata and height to which the water rises in the well.

Size of Drilled Hole	Size and Weight of Casing	From (Feet)	To (Feet)	PERFORATIONS		
				Kind Size	From (Feet)	To (Feet)
6 5/8	1 1/2	45	NONE			
18.97						

Doc. No. 179905

Filed for record

this 20 day of NovemberA. D. 19 70, at 4:19o'clock P. M.Static Water Level for non-flowing well 43 feet.

Shut-in Pressure for Flowing Well

Pumping Water Level 30 feet at 25 gal. per minute.

Discharge in gal. per min. of flowing well

How Tested BailedLength of Test 2-1/2

Remarks: (Gravel packing, cementing, pack-

ers, type of shutoff)

.....

.....

.....

.....

.....

.....

.....

.....

.....

.....

.....

.....

.....

.....

.....

.....

.....

.....

.....

.....

.....

Show exact depth of bottom.

This form to be prepared by driller, and three copies to be filed by the owner with the County Clerk and Recorder in the county in which the well is located, tissue copy to be retained by driller.

Please answer all questions. If not applicable, so state, otherwise the form will be returned.

Driller's License Number

Driller's Signature

217787

File No.

T. 65 R 23E

TRIPLICATE

NOV 25 1970

County Montana

LOG

STATE OF MONTANA
ADMINISTRATOR OF GROUNDWATER CODE
OFFICE OF STATE ENGINEER

Top of Ground

(Elev. above sea level.....)

Notice of Completion of Groundwater
Appropriation by Means of Well
DEVELOPED AFTER JANUARY 1, 1962

(Under Chapter 237, Montana Session Laws, 1961)

Owner Edna Phillips Address BridgermontDriller Ed H. Drilling Address First St, Grant

Date of Notice of appropriation of groundwater.....

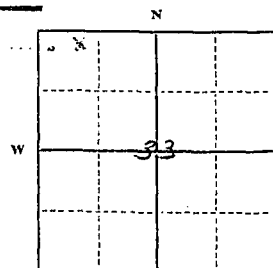
Date well started 3-5-70 Date completed 3-6-70Type of well Drilled Equipment used Shovel Drill
(Dug, driven, bored or drilled) (Churn drill, rotary or other)Water use: Domestic ☒ Municipal ☐ Stock ☐ Irrigation ☐
Industrial ☐ Drainage ☐ Other ☐

Indicate on the diagram the character and thickness of the different strata met with in drilling, such as soil, clay, shale, gravel, rock or sand, etc. Show depth at which water is encountered, thickness and character of water-bearing strata and height to which the water rises in the well.

Size of Drilled Hole	Size and Weight of Casing	From (Feet)	To (Feet)	PERFORATIONS		
				Kind Size	From (Feet)	To (Feet)
<u>1 inch</u>	<u>5/8</u>	<u>17</u>	<u>45</u>	<u>NONE</u>		

Doc. No. 179905

Filed for record

this 20 day of NovemberA. D. 19 70, at 4-10o'clock P.M.Static Water Level for non-flowing well 113 feet.

Shut-in Pressure for Flowing Well.....

Pumping Water Level 50 feetat 20 gal. per minute.

Discharge in gal. per min. of flowing well

How Tested BallLength of Test 3-6-70

Remarks: (Gravel packing, cementing, packers, type of shutoff).....

Indicate location of well and place of use, if possible. Each small square represents 40 acres.

(Continue on reverse side)

USE—If used for irrigation, industrial, drainage or other. Explain, state number of acres and location or other data (i.e.: Lot, Block and Addition).

Show exact depth of bottom.

This form to be prepared by driller, and three copies to be filed by the owner with the County Clerk and Recorder in the county in which the well is located, tissue copy to be retained by driller.

Please answer all questions. If not applicable, so state, otherwise the form will be returned.

Driller's License Number

Driller's Signature

177787

179905

STATE OF MONTANA, }
COUNTY OF CARBON } SS.

Office of the County Clerk & Recorder:

I hereby certify that the within

Appropriation was filed
for record in my office this 20th day
of November A. D. 19 76
at 4:10 o'clock P. M.

Attest my hand and the seal of
said County

Frank Danichek Clerk and Recorder
FRANK DANICHEK, COUNTY CLERK
Walter E. Brown Deputy
Fees \$ 2.00

GW 2

Approved Stock Form—State Publishing Co., Helena, Montana—41935

File No.

1052

T 6 S R 23 E

DUPLICATE

County Carbon

STATE OF MONTANA
ADMINISTRATOR OF GROUNDWATER CODE
OFFICE OF STATE ENGINEER

Notice of Completion of Groundwater
Appropriation by Means of Well

(Under Chapter 237, Montana Session Laws, 1961)

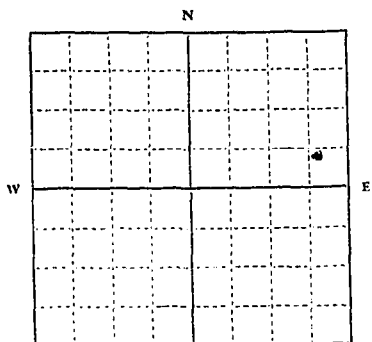
Owner Elden Richards Address BridgerDriller Russell Toland Address Belfry

Date of Notice of Appropriation of Groundwater.....

Date well started 4/6/64 Date Completed 4/9/64Type of well drilled Equipment Used Churn
(dug, driven, bored or (Churn, drill, rotary or
drilled) other)Water Use: Domestic ☒ Municipal ☐ Other ☐ Irrigation ☐
Industrial ☐ Drainage ☐ Stock ☒

Indicate on the diagram the character and thickness of the different strata met with in drilling, such as soil, clay, shale, gravel, rock or sand, etc. Show depth at which water is encountered, thickness and character of water-bearing strata and height to which water rises in the well.

Size of Drilled Hole	Size and Weight of Casing	From (Feet)	To (Feet)	PERFORATIONS		
				Kind Size	From (Feet)	To (Feet)
6 in ID	6 in I.D.	0	23			
23 ft Bottom	6-5/8 OD					



SE 1/4 NE Sec. 33 T. 6 R. 23

Indicate location of well and place of use, if possible. Each small square represents 10 acres.

Show exact depth of bottom.

Static Water Level for non-flowing Well 14 feet.

Shut-in Pressure for Flowing Well.....

Pumping Water Level 14' 8" feet at 50 gal. per minute.

Discharge in gal. per min. of flowing well.....

How Tested Bailed + Pump Length of Test 1 hr

Remarks: (Gravel packing, cementing, packers, type of shutoff, location of place of use of groundwater if not at well, and any other similar pertinent information, including number of acres irrigated, if used for irrigation).....

Driller's License Number 139Driller's Signature Russell H. Toland

This form to be prepared by driller, and three copies to be filed by the owner with the County Clerk and Recorder in the county in which the well is located.

Please answer all questions. If not applicable, so state, otherwise the form will be returned.

Original to the County Clerk and Recorder; duplicate to the State Engineer; Triplicate to the Montana Bureau of Mines and Geology and Quadruplicate for the Appropriator.

43,588

#1052

161232

STATE OF MONTANA, }
COUNTY OF CARBON } SS.

Office of the County Clerk & Recorder

I hereby certify that the within

Appropriation was filed
for record in my office this 19 day
of June A. D. 19 64
at 8:05 o'clock A. M.

Attest my hand and the seal of

and County
Frank Danielek
Clerk and Recorder

by _____ Deputy

Fees \$ _____

File No. 212T. 6 R. 23

DUPLICATE

County CARBON

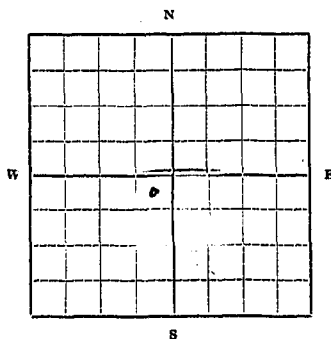
STATE OF MONTANA
ADMINISTRATOR OF GROUNDWATER CODE
OFFICE OF STATE ENGINEER

JUL 20 1963

Declaration of Vested Groundwater Rights

(Under Chapter 237, Montana Session Laws, 1961)

1. H. E. Ridgeway of Bridger
(Name of Appropriator) (Address) (Town)
County of Carbon State of Montana
have appropriated groundwater according to the Montana laws in effect prior to January 1, 1962, as follows:



$\frac{1}{4}$ Sec. 33 T. 6 R. 23

Indicate point of appropriation and place of use, if possible. Each small square represents 10 acres.

2. The beneficial use on which the claim is based Home and Domestic use
3. Date or approximate date of earliest beneficial use; and how continuous the use has been 1910
Constant
4. The amount of groundwater claimed (in miner's inches or gallons per minute) 5 Gal.
5. If used for irrigation, give the acreage and description of the lands to which water has been applied and name of the owner thereof none
6. The means of withdrawing such water from the ground and the location of each well or other means of withdrawal Hand and Pressure pump
7. The date of commencement and completion of the construction of the well, wells, or other works for withdrawal of groundwater un known
8. The depth of water table 35 Ft.
9. So far as it may be available, the type, size and depth of each well or the general specifications of any other works for the withdrawal of groundwater Dug Well
10. The estimated amount of groundwater withdrawn each year 100,000
11. The log of formations encountered in the drilling of each well is available
Ten Ft. top soil the balance river gravel
12. Such other information of a similar nature as may be useful in carrying out the policy of this act, including reference to book and page of any county record.

Signature of Owner

Hannay E. Ridgeway
Date Oct 11, 1963

Three copies to be filed by the owner with the County Clerk and Recorder of the county in which the well is located.

Please answer all questions. If not applicable, so state, otherwise the form will be returned.

Original to the County Clerk and Recorder; duplicate to the State Engineer; Triplicate to the Montana Bureau of Mines and Geology and Quadruplicate for the Appropriator.

43,629

#212

158350

STATE OF MONTANA. }
COUNTY OF CARBON } SS.

Office of the County Clerk & Recorder

I hereby certify that the within
Water Approp. was filed
for record in my office this 31st day
of October A. D. 1963
at 1:10 o'clock P.M.

Attest my hand and the seal of
said County

FRANK DANICHEK, COUNTY CLERK
Clerk and Recorder

by Leroy J. Zupar Deputy
Facing Laopd.

File No. 233T. 6 R. 23

DUPLICATE

County Carbon

STATE OF MONTANA

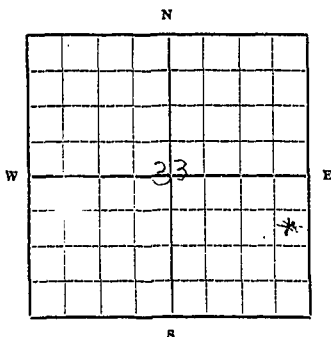
ADMINISTRATOR OF GROUNDWATER CODE

OFFICE OF STATE ENGINEER

JAN 26 1968

Declaration of Vested Groundwater Rights

(Under Chapter 237, Montana Session Laws, 1961)

1. Charles E. and Marjorie L. Russell, of Bridger
(Name of Appropriator) (Address) (Town)County of Carbon State of Montana
have appropriated groundwater according to the Montana laws in effect on January 1, 1962, as follows:Lot 8
1/4 Sec 23 T. 6 R. 23Indicate point of appropriation
and place of use, if possible.
Each small square represents 10
acres.2. The beneficial use on which the claim is based household,
livestock and agriculture3. Date or approximate date of earliest beneficial use; and how con-
tinuous the use has been 1933 Continuous4. The amount of groundwater claimed (in miner's inches or gallons
per minute) 10 GPM5. If used for irrigation, give the acreage and description of the
lands to which water has been applied and name of the owner
thereof Three acres Portion lot 8 Section 33
T 6 R 236. The means of withdrawing such water from the ground and the
location of each well or other means of withdrawal pump7. The date of commencement and completion of the construction of the well, wells, or other works for with-
drawal of groundwater Dug well in 1933, drilled well in 19408. The depth of water table 4.0 feet9. So far as it may be available, the type, size and depth of each well or the general specifications of any
other works for the withdrawal of groundwater Drilled well, 8" casing, 20 feet10. The estimated amount of groundwater withdrawn each year 150,000 gallon per year11. The log of formations encountered in the drilling of each well if available Not known12. Such other information of a similar nature as may be useful in carrying out the policy of this act, including
reference to book and page of any county record Not applicable

Signature of Owner

Marjorie L. RussellDate November 28, 1963Three copies to be filed by the owner with the County Clerk and Recorder of the county in which the well is
located.

Please answer all questions. If not applicable, so state, otherwise the form will be returned.

Original to the County Clerk and Recorder; duplicate to the State Engineer; Triplicate to the Montana Bureau
of Mines and Geology and Quadruplicate for the Appropriator.

43,627

#233

1.8698

STATE OF MONTANA. }
COUNTY OF CARBON } SS.

Office of the County Clerk & Recorder

I hereby certify that the within
Water Approp. was filed
for record in my office this 5TH day
of Dec. A. D. 19 63
at 11:15 o'clock A. M.

Attest my hand and the seal of
said County

FRANK DANICHEK, COUNTY CLERK

Clerk and Recorder

By Joseph Z. Zupan Deputy

Rec'd \$ 2.00 pd.

STATE OF MONTANA
ADMINISTRATOR OF GROUNDWATER CODE
OFFICE OF STATE ENGINEER

1. Howard B. Hody of Bridge County of Carbon
State of Mont. have applied for groundwater according to the Montana laws in
effect prior to January 1, 1962, as follows:

N

33

X

S

Sec. T. R.

- Stock water well
1/2 the use

3. Date or approximate date of earliest beneficial use; and how continuous the use has been 1900 to
1963

4. The amount of groundwater claimed (in minor's
inches or gallons per minute) *100 gal per minute*

5. If used for irrigation, give the acreage and description of the lands to which water has been applied and name of the owner thereof

6. The means of withdrawing such water from the ground and the location of each well or other means of withdrawal. *None.*

7. The date of commencement and completion of the construction of the well, wells, or other works for withdrawal of groundwater *1605*

8. The depth of water table 40 ft

9. So far as it may be available, the type, size and depth of each well or the general specifications of any other works for the withdrawal of groundwater

10. The estimated amount of groundwater withdrawn each year 100,000 gal

11. The log of formations encountered in the drilling of each well if available

12. Such other information of a similar nature as may be useful in carrying out the policy of this act, including reference to book and page of any county record

Date _____

Signature of Owner *Howard E. Hodges*

STATE OF MONTANA,) County of Carbon) ss.

Having first been duly sworn, depose and say that he of lawful age and the appropriator and claimant of the order and water right mentioned in the foregoing declaration of vested groundwater rights and the person whose name subscribed thereto, as the appropriator and claimant, that he know the contents of said foregoing notice and that the matters and things therein stated are true.

Subscribed and sworn to before me, this _____ day of _____, 19____

Notary Public for the State of Montana.

Residing at

My Commission expires _____

43, 194

#933

159641

STATE OF MONTANA }
COUNTY OF CARBON } SS.

Office of the County Clerk & Recorder

I hereby certify that the within
water filing was filed
for record in my office this 31 day
of Dec. A. D. 1963
at 9:08 o'clock P. M.

Attest my hand and the seal of
said County
FRANK DANICHEK, COUNTY CLERK

Oliver E. Beaver Clerk and Recorder
Depu.

Four \$ 2.00 Fee

C-34

File No.

761

T

6

R

23

DUPLICATE

RECEIVED

JAN 26 1968

STATE OF MONTANA

ADMINISTRATOR OF GROUNDWATER CODE

OFFICE OF STATE ENGINEER

County

Declaration of Vested Groundwater Rights

(Under Chapter 237, Montana Session Laws, 1961)

Jack Parker

(Name of Appropriator)

(Address)

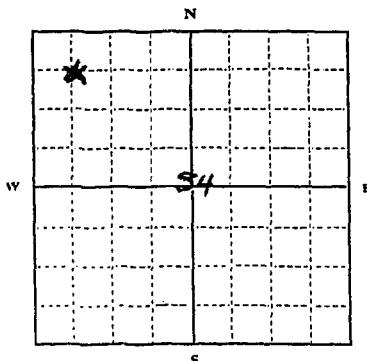
Bridger

(Town)

County of Carbon

State of Montana

have appropriated groundwater according to the Montana laws in effect prior to January 1, 1962, as follows:



NW 1/4 Sec. 34 T. 6 R. 23

Indicate point of appropriation and place of use, if possible. Each small square represents 10 acres.

2. The beneficial use on which the claim is based
household and livestock3. Date or approximate date of earliest beneficial use; and how continuous the use has been
1952
Continuous4. The amount of groundwater claimed (in miner's inches or gallons per minute)
20 gal per min5. If used for irrigation, give the acreage and description of the lands to which water has been applied and name of the owner thereof
none6. The means of withdrawing such water from the ground and the location of each well or other means of withdrawal
pressure pump7. The date of commencement and completion of the construction of the well, wells, or other works for withdrawal of groundwater
19528. The depth of water table
16 ft9. So far as it may be available, the type, size and depth of each well or the general specifications of any other works for the withdrawal of groundwater
Shielded Well, 26 ft deep, 6" casing10. The estimated amount of groundwater withdrawn each year
1,825,000 gal11. The log of formations encountered in the drilling of each well if available
none available12. Such other information of a similar nature as may be useful in carrying out the policy of this act, including reference to book and page of any county record
none

Signature of Owner

Jack Parker

Date 12-31-63

Three copies to be filed by the owner with the County Clerk and Recorder of the county in which the well is located.

Please answer all questions. If not applicable, so state, otherwise the form will be returned.

Original to the County Clerk and Recorder; Duplicate to the State Engineer; Triplicate to the Montana Bureau of Mines and Geology, and Quadruplicate for the Appropriator.

43,554

#761

159169

STATE OF MONTANA, }
COUNTY OF CARBON } SS.

Office of the County Clerk & Recorder.

I hereby certify that the within

Appropriation was filed

or record in my office this 31 day

of Dec A. D. 1963

at 3:07 o'clock P. M.

Attest my hand and the seal

and County

Frank Danilek

Clerk and Recorder.

Fee # 2.00

File No. 21

DUPLICATE

T. 6 S. R. 23 E.County Carbon

STATE OF MONTANA
ADMINISTRATOR OF GROUNDWATER CODE
OFFICE OF STATE ENGINEER

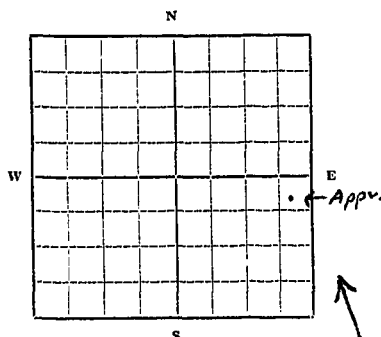
Declaration of Vested Groundwater Rights

(Under Chapter 237, Montana Session Laws, 1961)

RECEIVED
MAY 24 1963

STATE ENGINEER

1. Frank M. Thomas, of Bridger
(Name of Appropriator) (Address) (Town)
County of Carbon State of Montana
have appropriated groundwater according to the Montana laws in effect prior to January 1, 1962, as follows:

SE $\frac{1}{4}$ NE $\frac{1}{4}$ Sec. 34 T. 6 S. R. 23 E.

Indicate point of appropriation
and place of use, if possible.
Each small square represents 10
acres.

2. The beneficial use on which the claim is based household, livestock and lawn watering
3. Date or approximate date of earliest beneficial use; and how continuous the use has been 1920 Continuous since then
4. The amount of groundwater claimed (in miner's inches or gallons per minute) 10 gallons per minute
5. If used for irrigation, give the acreage and description of the lands to which water has been applied and name of the owner thereof small garden and lawn area adjacent to buildings
6. The means of withdrawing such water from the ground and the location of each well or other means of withdrawal Jet deep well pump with $\frac{1}{2}$ H.P. electric motor
7. The date of commencement and completion of the construction of the well, wells, or other works for withdrawal of groundwater 1920
8. The depth of water table 10 feet
9. So far as it may be available, the type, size and depth of each well, or the general specifications of any other works for the withdrawal of groundwater Eight inch steel casing seventy five (75) feet deep
10. The estimated amount of groundwater withdrawn each year 365,000 gallons
11. The log of formations encountered in the drilling of each well if available None available
12. Such other information of a similar nature as may be useful in carrying out the policy of this act, including reference to book and page of any county record None

Signature of Owner

Frank M. ThomasDate February 15, 1962

Three copies to be filed by the owner with the County Clerk and Recorder of the county in which the well is located.

Please answer all questions. If not applicable, so state, otherwise the form will be returned.

Original to the County Clerk and Recorder; duplicate to the State Engineer, Triplicate to the School of Mines and Quadruplicate for the Appropriator.

#21

152989

STATE OF MONTANA, }
COUNTY OF CARBON } SS.

Office of the County Clerk & Recorder

I hereby certify that the within
Water appropriation was filed
for record in my office this 26th day
of February A. D. 1962
at 9.30 o'clock A. M.

Attest my hand and the seal of
said County

George W. Haskins
Clerk and Recorder

By _____ Deputy

Fees \$ 2.00

File No. 628

DUPLICATE

RECEIVED
JAN 26 1968
MONTANA WATER RESOURCES BOARD

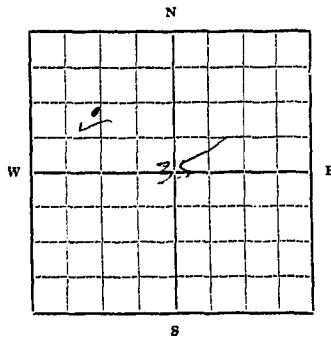
T. _____ R. _____

County Carbon

STATE OF MONTANA
ADMINISTRATOR OF GROUNDWATER CODE
OFFICE OF STATE ENGINEER

Declaration of Vested Groundwater Rights
(Under Chapter 237, Montana Session Laws, 1961)

1. Adam & Lena E. Helzer of Route One Bridger
(Name of Appropriator) (Address) (Town)
County of Carbon State of Montana
have appropriated groundwater according to the Montana laws in effect prior to January 1, 1962, as follows:



SW 1/4 Sec. 35 T. 6 S. R. 23 E
Indicate point of appropriation and place of use, if possible. Each small square represents 10 acres.

2. The beneficial use on which the claim is based stock watering
3. Date or approximate date of earliest beneficial use; and how continuous the use has been 1939
continuously
4. The amount of groundwater claimed (in miner's inches or gallons per minute) 12 gals per minute
5. If used for irrigation, give the acreage and description of the lands to which water has been applied and name of the owner thereof 770
6. The means of withdrawing such water from the ground and the location of each well or other means of withdrawal
7. The date of commencement and completion of the construction of the well, wells, or other works for withdrawal of groundwater 1939
8. The depth of water table 55 feet
9. So far as it may be available, the type, size and depth of each well or the general specifications of any other works for the withdrawal of groundwater drilled well
7 inch casing 90 feet deep
10. The estimated amount of groundwater withdrawn each year 383,050 gals
11. The log of formations encountered in the drilling of each well if available 770
12. Such other information of a similar nature as may be useful in carrying out the policy of this act, including reference to book and page of any county record None

Lena E. Helzer
Signature of Owner Adam Helzer
Date Dec. 26, 1963

Three copies to be filed by the owner with the County Clerk and Recorder of the county in which the well is located.

Please answer all questions. If not applicable, so state, otherwise the form will be returned.

Original to the County Clerk and Recorder; duplicate to the State Engineer; Triplicate to the Montana Bureau of Mines and Geology and Quadruplicate for the Appropriator.

43,212

#628

159320

STATE OF MONTANA, }
COUNTY OF CARBON } SS.

Office of the County Clerk & Recorder

I hereby certify that the within
Appropriation was filed
for record in my office this 30 day
of Dec A. D. 1963
at 4:40 o'clock P. M.

Attest my hand and the seal of
said County

Frank Dancer

File No. 627

DUPLICATE

T. _____ R. _____

County _____

RECEIVED
JAN 26 1968
MONTANA WATER RESOURCES BOARD

STATE OF MONTANA

ADMINISTRATOR OF GROUNDWATER CODE

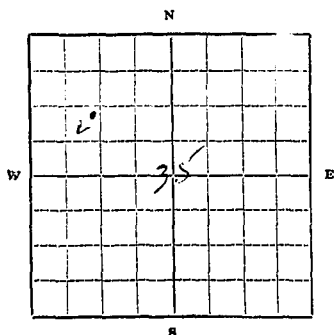
OFFICE OF STATE ENGINEER

Declaration of Vested Groundwater Rights

(Under Chapter 237, Montana Session Laws, 1961)

1. Adam & Lena E. Helzer, of Route One Bridger
(Name of Appropriator) (Address) (Town)

County of Carbon State of Montana
have appropriated groundwater according to the Montana laws in effect prior to January 1, 1962, as follows:



SW 1/4 NW Sec 35 T62N R22E

Indicate point of appropriation and place of use, if possible. Each small square represents 10 acres.

The beneficial use on which the claim is based stock
& house water & house use

3. Date or approximate date of earliest beneficial use; and how continuous the use has been 1932
Continuously for house & stock

4. The amount of groundwater claimed (in miner's inches or gallons per minute) 16 gals/minute

5. If used for irrigation, give the acreage and description of the lands to which water has been applied and name of the owner thereof None

6. The means of withdrawing such water from the ground and the location of each well or other means of withdrawal

7. The date of commencement and completion of the construction of the well, wells, or other works for withdrawal of groundwater

8. The depth of water table

9. So far as it may be available, the type, size and depth of each well or the general specifications of any other works for the withdrawal of groundwater drilled well
7 inch casing 141 feet deep

10. The estimated amount of groundwater withdrawn each year 1103,430 gals

11. The log of formations encountered in the drilling of each well if available None

12. Such other information of a similar nature as may be useful in carrying out the policy of this act, including reference to book and page of any county record None

Signature of Owner Adam Helzer

Date Dec 26, 1963

Three copies to be filed by the owner with the County Clerk and Recorder of the county in which the well is located.

Please answer all questions. If not applicable, so state, otherwise the form will be returned.

Original to the County Clerk and Recorder; duplicate to the State Engineer; Triplicate to the Montana Bureau of Mines and Geology and Quadruplicate for the Appropriator.

43, 211

#627

159319

STATE OF MONTANA, }
COUNTY OF CARBON } SS.

Office of the County Clerk & Recorder

I hereby certify that the within
24 securities were filed
for record in my office this 3rd day
of Dec A. D. 19 63
at 4:37 o'clock P. M.

Attest my hand and the seal of
said County

Frank J. Smith
Clerk and Recorder

Deputy

RECEIVED
NOV 3 1958

MONTANA BUREAU OF MINES AND GEOLOGY
Butte, Montana

STATE ENGINEER

WATER WELL LOG

*		
.		

Owner Bess Loggins Address Bridgeport Mont.

Driller B & H Drilling Address Trailhead Mont.

Date Started 6/17/58 Date Completed 6/20/58

Location: Sec. _____ T. _____ R. _____ 1/4 sec. _____

Type of well Drilled Equipment used Churn Drill
(Dug, driven, bored, or drilled) (Churn drill, rotary, other)

Water use: Domestic ☐ Municipal ☐ Stock ☒ Irrigation ☐

Industrial ☐ Drainage ☐ Other: _____

Casing: 0 ft. to 61 ft. Type Black Iron Size 6 5/8" O.D. 6 I.D.

Casing: _____ ft. to _____ ft. Type _____ Size _____

Casing: _____ ft. to _____ ft. Type _____ Size _____

Perforated or Screened: Ft. 60 to ft. +4 Ft. _____ to ft. _____

Type of screen or perforation Perforated with cutting tool

Static Water level, for non-flowing well: 4 feet feet.

Shut-in pressure, for flowing well: _____ lb./sq. in. on _____ (date)

Pumping water level 25 feet at 10 gal. per min.

How tested: Ball

Length of test 2 hrs.

Remarks: (Gravel packing, cementing, packers, type of shut-off, depth of shut-off)

(over)

Log of Well

[illegible]