

110958

Filed for Record
at 4:00 o'clock P.M.

NOV 1 1962

Ray Wilcox
County Clerk

James M. Brewster
Deputy

Fee \$ 2.00

File No. _____

T. 3 S. R. 62 E.

DUPLICATE

County Carter

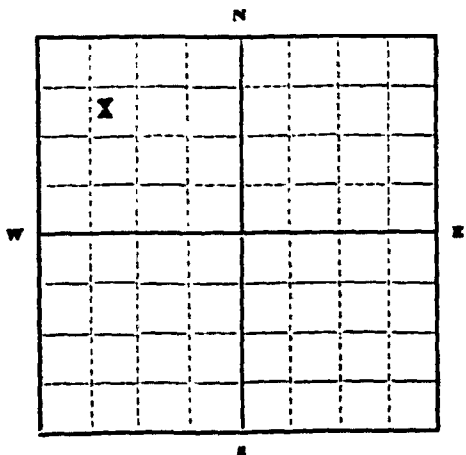
STATE OF MONTANA
ADMINISTRATOR OF GROUNDWATER CODE
OFFICE OF STATE ENGINEER

Old Mill Spring

Declaration of Vested Groundwater Rights

(Under Chapter 237, Montana Session Laws, 1961)

1. United States Government
Custer National Forest of Camp Crook
(Name of Appropriator) (Address) (Town)
County of Harlan State of South Dakota
have appropriated groundwater according to the Montana laws in effect prior to January 1, 1962, as follows:



NW 1/4, Sec 17, T. 3S, R. 62E.

Indicate point of appropriation and place of use, if possible. Each small square represents 10 acres.

2. The beneficial use on which the claim is based stock water

3. Date or approximate date of earliest beneficial use; and how continuous the use has been 1938

4. The amount of groundwater claimed (in miner's inches or gallons per minute) 1 million per minute

5. If used for irrigation, give the acreage and description of the lands to which water has been applied and name of the owner thereof not applicable

6. The means of withdrawing such water from the ground and the location of each well or other means of withdrawal spring box

7. The date of commencement and completion of the construction of the well, wells, or other works for withdrawal of groundwater 1938

8. The depth of water table surface

9. So far as it may be available, the type, size and depth of each well or the general specifications of any other works for the withdrawal of groundwater spring box with 1 1/4" pipe to stock watering tank

10. The estimated amount of groundwater withdrawn each year 72,000 gallons

11. The log of formations encountered in the drilling of each well if available not applicable

12. Such other information of a similar nature as may be useful in carrying out the policy of this act, including reference to book and page of any county record recorded in files of U. S. Forest Service at Camp Crook, South Dakota

Signature of Owner [Signature]
District Engineer
Date 10-30-62

Three copies to be filed by the owner with the County Clerk and Recorder of the county in which the well is located.

Please answer all questions. If not applicable, so state, otherwise the form will be returned.

Original to the County Clerk and Recorder; duplicate to the State Engineer; Triplicate to the Montana Bureau of Mines and Geology, and Quadruplicate for the Appropriator.

110998

Filed for Record
a 400 P.M.

NOV 1 1962
Ray Dickerson
County Clerk
Jane M. Brewster
Deputy
Fee \$ 2.00

File No.

T. 3 S. R. 62 E.

DUPLICATE

County Carter

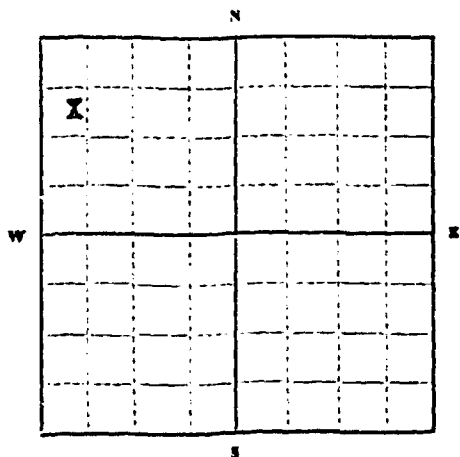
STATE OF MONTANA
ADMINISTRATOR OF GROUNDWATER CODE
OFFICE OF STATE ENGINEER

Craft Spring

Declaration of Vested Groundwater Rights

(Under Chapter 237, Montana Session Laws, 1961)

1. United States Government
Custer National Forest of Camp Creek
(Name of Appropriator) (Address) (Town)
County of Harding State of South Dakota
have appropriated groundwater according to the Montana laws in effect prior to January 1, 1962, as follows:



1/4 Sec. 20, T. 3S, R. 62E.

Indicate point of appropriation and place of use, if possible. Each small square represents 10 acres.

2. The beneficial use on which the claim is based... stock water

3. Date or approximate date of earliest beneficial use; and how continuous the use has been... 1938 and continuous during the summer months

4. The amount of groundwater claimed (in miner's inches or gallons per minute)... 1 gallon per minute

5. If used for irrigation, give the acreage and description of the lands to which water has been applied and name of the owner thereof... not applicable

6. The means of withdrawing such water from the ground and the location of each well or other means of withdrawal... spring box

7. The date of commencement and completion of the construction of the well, wells, or other works for withdrawal of groundwater... 1938

8. The depth of water table... surface

9. So far as it may be available, the type, size and depth of each well or the general specifications of any other works for the withdrawal of groundwater... water collected in a spring box and piped through 1 1/2" pipe to stock watering tank

10. The estimated amount of groundwater withdrawn each year... 216,000 gallons

11. The log of formations encountered in the drilling of each well if available... not applicable

12. Such other information of a similar nature as may be useful in carrying out the policy of this act, including reference to book and page of any county record... Recorded in files of U. S. Forest Service at Camp Creek, South Dakota.

U. S. Forest Service
Signature of Owner Monty Doyle
District Manager

Date 10-30-62

Three copies to be filed by the owner with the County Clerk and Recorder of the county in which the well is located.

Please answer all questions. If not applicable, so state, otherwise the form will be returned.

Original to the County Clerk and Recorder; duplicate to the State Engineer; Triplicate to the Montana Bureau of Mines and Geology, and Quadruplicate for the Appropriator.

111011

Filed for Record

2408 0000 P

NOV 1 1962

Roy Dickerson

James M. Brewster
Deputy

Fee \$ 2.00

GW 2

Doc. No. 130418

Approved Stock Form—State Publishing Co., Helena, Montana—18557

Filed for record

File No. 13 day of July **RECEIVED**

T. 350 R. 62-E

D. 19 71 at 9:40

DUPLICATE clock A M.

JUL 14 1971

County CARTER

LOG

STATE OF MONTANA
ADMINISTRATOR OF GROUNDWATER CODE
STATE WATER CONSERVATION BOARD

Notice of Completion of Groundwater
Appropriation by Means of Well

DEVELOPED AFTER JANUARY 1, 1962

(Under Chapter 237 Montana Session Laws, 1961, as amended)

Top of Ground

7 SURFACE (Elev. above sea level)

11 TAN SAND

30 GREY SHALE + SILTSTONE

37 GRAY SANDY SHALE

40 GRAY SHALE

57 BLUE SHALE

60 BLUE SAND

135 BLUE SHALE

141 BROWN SHALE

245 BLUE SHALE

305 BLUE SAND

320 BLUE SHALE

Owner BENNEY PADEN Address CAMP CROOK, S.D.

Driller MERLE R. BANDY Address HWY 85 BELLEVILLE, S.D.

Date of Notice of appropriation of groundwater _____

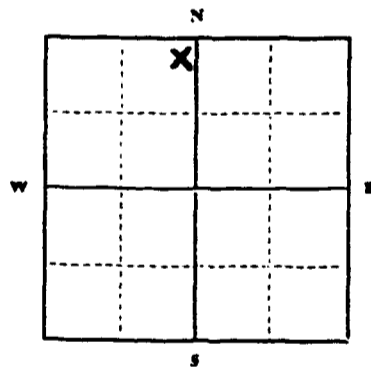
Date well started 7-6-71 Date completed 7-9-71

Type of well DRILLED Equipment used ROTARY
(Dug, driven, bored or drilled) (Churn drill, rotary or other)

Water use: Domestic Municipal Stock Irrigation
Industrial Drainage Other

Indicate on the diagram the character and thickness of the different strata met with in drilling, such as soil, clay, shale, gravel, rock or sand, etc. Show depth at which water is encountered, thickness and character of water-bearing strata and height to which the water rises in the well.

Size of Drilled Hole	Size and Weight of Casing of Casing	From (Feet)	To (Feet)	PERFORATIONS		
				Kind Size	From (Feet)	To (Feet)
5 7/8	4" I.P., 10 lbs	0	246			



Static Water Level for non-flowing well 185 feet.

Shut-in Pressure for Flowing Well _____

Pumping Water Level 300 feet at 20 gal. per minute.

Discharge in gal. per min. of flowing well _____

How Tested PUMPED

Length of Test 1 hr.

Remarks: (Gravel packing, cementing, packers, type of shutoff) _____

NE 1/4 Sec 22 T. 35 N. R. 62 E

Indicate location of well and place of use, if possible. Each small square represents 40 acres.

(Continue on reverse side)

USE—If used for irrigation, industrial, drainage or other. Explain, state number of acres and location or other data (i.e.: Lot, Block and Addition).

STOCK WATER

Show exact depth of bottom.

320

This form to be prepared by driller, and three copies to be filed by the owner with the County Clerk and Recorder in the county in which the well is located, tissue copy to be retained by driller.

Please answer all questions. If not applicable, so state, otherwise the form will be returned.

Merle R. Bandy
Driller's License Number

112
Driller's Signature.

48743

130418

CARTER COUNTY
EKALAKA MONTANA
Filed for Record

at 9:40 o'clock A.M.

JUL 13 1971

JANE M. BREWSTER

Dally A. [unclear]
County Clerk
Deputy

Fee: \$ 2.00

File No. _____

T. 35 R. 62

DUPLICATE

STATE OF MONTANA
ADMINISTRATOR OF GROUNDWATER CODE
OFFICE OF STATE ENGINEER

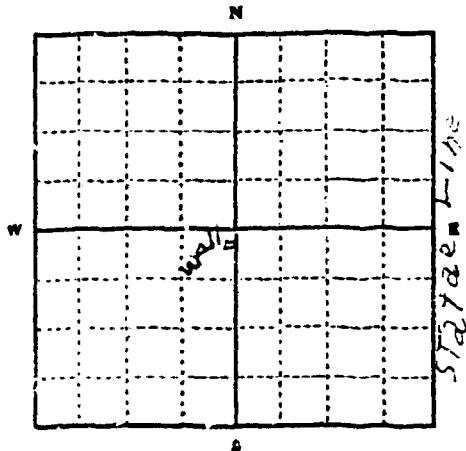
County: Carter
RECEIVED
JAN 7 1964

Declaration of Vested Groundwater Rights ENGINEER

(Under Chapter 237, Montana Session Laws, 1961)

Gordon E Odell, of CAMP CROOK SOUTH DAKOTA
(Name of Appropriator) (Address) (Town)

County of Carter State of Montana
have appropriated groundwater according to the Montana laws in effect prior to January 1, 1962, as follows:



S. E. 1/4, Sec. 27 T. 35 R. 62

Indicate point of appropriation and place of use, if possible. Each small square represents 10 acres.

- The beneficial use on which the claim is based Stock Water
- Date or approximate date of earliest beneficial use; and how continuous the use has been July 19 44
- The amount of groundwater claimed (in miner's inches or gallons per minute) 8 gpm per 100 in
- If used for irrigation, give the acreage and description of the lands to which water has been applied and name of the owner thereof
- The means of withdrawing such water from the ground and the location of each well or other means of withdrawal PUMP WITH PUMP JACK ON METEK

- The date of commencement and completion of the construction of the well, wells, or other works for withdrawal of groundwater JULY 19 44
- The depth of water table 110 ft
- So far as it may be available, the type, size and depth of each well or the general specifications of any other works for the withdrawal of groundwater. 5 in hole 145 ft deep cased with Galvanized casing
- The estimated amount of groundwater withdrawn each year 185,000 gal
- The log of formations encountered in the drilling of each well if available NOT AVAILABLE
- Such other information of a similar nature as may be useful in carrying out the policy of this act, including reference to book and page of any county record

Signature of Owner Gordon E Odell
Date Dec 27, 1963

Three copies to be filed by the owner with the County Clerk and Recorder of the county in which the well is located.

Please answer all questions. If not applicable, so state, otherwise the form will be returned.

Original to the County Clerk and Recorder; Duplicate to the State Engineer; Triplicate to the Montana Bureau of Mines and Geology; and Quadruplicate for the Appropriator.

25781

113332

Filed for Record

of 10-40 1968

DEC 30 1968

John M. Brewster
County Clerk

Deputy


Fee \$ 2.00

File No. 113486

DUPLICATE

35 R 62 E
County: Carter

STATE OF MONTANA
ADMINISTRATOR OF GROUNDWATER CODE
OFFICE OF STATE ENGINEER

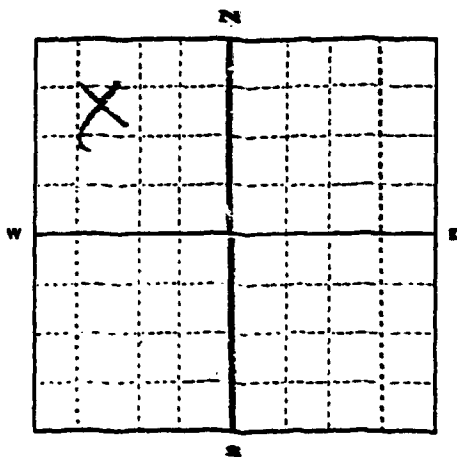


Declaration of Vested Groundwater Rights

(Under Chapter 237, Montana Session Laws, 1961)

STATE ENGINEER

F. O. Allan, of Chaloka, Montana
(Name of Appropriator) (Address) (Town)
County of Carter State of Montana
have appropriated groundwater according to the Montana laws in effect prior to January 1, 1962, as follows:



1/4 NW Sec 8 T25 R62 E

Indicate point of appropriation and place of use, if possible. Each small square represents 10 acres.

2. The beneficial use on which the claim is based stock water

3. Date or approximate date of earliest beneficial use; and how continuous the use has been 1855
continuous

4. The amount of groundwater claimed (in miner's inches or gallons per minute) 8 gallons

5. If used for irrigation, give the acreage and description of the lands to which water has been applied and name of the owner thereof
none

6. The means of withdrawing such water from the ground and the location of each well or other means of withdrawal
flowing spring

7. The date of commencement and completion of the construction of the well, wells, or other works for withdrawal of groundwater
developed in 1963
well owned 1885

8. The depth of water table surface

9. So far as it may be available, the type, size and depth of each well or the general specifications of any other works for the withdrawal of groundwater.
natural flow

10. The estimated amount of groundwater withdrawn each year 70,070 gal.

11. The log of formations encountered in the drilling of each well if available
none

12. Such other information of a similar nature as may be useful in carrying out the policy of this act, including reference to book and page of any county record

Signature of Owner F. O. Allan
Date Dec. 31 1963

Three copies to be filed by the owner with the County Clerk and Recorder of the county in which the well is located.

Please answer all questions. If not applicable, so state, otherwise the form will be returned.

Original to the County Clerk and Recorder; Duplicate to the State Engineer; Triplicate to the Montana Bureau of Mines and Geology; and Quadruplicate for the Appropriator.

Filed for Record
at 4:00 P.M.

DEC 31 1963

Jane M. Brewster
County Clerk
Cally M. Steig
Deputy
Fee: \$2.00

113485
File No.

DUPLICATE

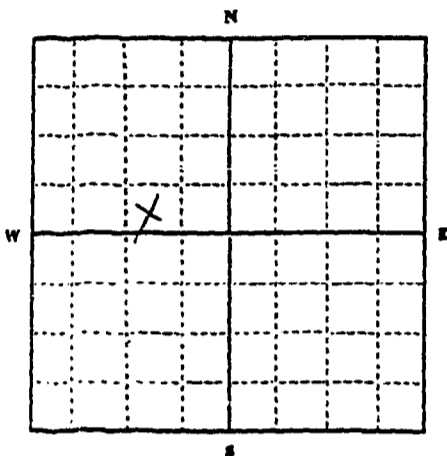
T. 3 S., R. 62 E
Custer
County

STATE OF MONTANA
ADMINISTRATOR OF GROUNDWATER CODE
OFFICE OF STATE ENGINEER

Declaration of Vested Groundwater Rights

(Under Chapter 237, Montana Session Laws, 1961)

F. W. Allan, of Chalaka, Montana
(Name of Appropriator) (Address) (Town)
Custer County of Montana State of
have appropriated groundwater according to the Montana laws in effect prior to January 1, 1962, as follows:



2 W. 1/4 Sec. 29, T. 3 S., R. 62 E

Indicate point of appropriation and place of use, if possible. Each small square represents 10 acres.

- The beneficial use on which the claim is based: stock water
- Date or approximate date of earliest beneficial use; and how continuous the use has been: 1940
- The amount of groundwater claimed (in miner's inches or gallons per minute): 8 gal.
- If used for irrigation, give the acreage and description of the lands to which water has been applied and name of the owner thereof: None
- The means of withdrawing such water from the ground and the location of each well or other means of withdrawal: Wind mill or electric pump
- The date of commencement and completion of the construction of the well, wells, or other works for withdrawal of groundwater: 1941 continuous
- The depth of water table: 120 ft.
- So far as it may be available, the type, size and depth of each well or the general specifications of any other works for the withdrawal of groundwater: Wind mill or electric pump
- The estimated amount of groundwater withdrawn each year: 70,070 gal.
- The log of formations encountered in the drilling of each well if available.
- Such other information of a similar nature as may be useful in carrying out the policy of this act, including reference to book and page of any county record.

Signature of Owner

Date

F. W. Allan
Dec. 31, 1963

Three copies to be filed by the owner with the County Clerk and Recorder of the county in which the well is located.

Please answer all questions. If not applicable, so state, otherwise the form will be returned.

Original to the County Clerk and Recorder; Duplicate to the State Engineer; Triplicate to the Montana Bureau of Mines and Geology; and Quadruplicate for the Appropriator.

25916

Filed for Record
4:00 P.M.

Jane M. Brewster
County Clerk
Callie M. Steg
Deputy
Fee: \$2.00

Carter County, Montana
Office of the Clerk and Recorder
Phone 775-3161

Jane H. Brewster, Clerk
Cally Stier, Deputy
Ekalaka, Montana 59324

March 21, 1968

Montana Water Resources Board
Helena, Montana 59601

ONTANA WATER RESOURCES BOARD
RECEIVED
MAR 22 1968

Dear Sir:

On March 14, 1968 we sent to your office a "Notice of Completion of Groundwater Appropriation by Means of Well" filed by the owner, Benny F. Padden.

He called and stated he had the wrong Section and Range listed. Would you please change your copy to read "NW¹/₄NW¹/₄ Sec. 30, T. 3 S, R. 62 E.

Thank you..

Yours very truly,

Jane H. Brewster
Clerk and Recorder



Show exact depth of bottom.

(Continue on reverse side)

USE—If used for irrigation, industrial, drainage or other. Explain, state number of acres and location or other data (i.e.: Lot, Block and Addition).

This form to be prepared by driller, and three copies to be filed by the owner with the County Clerk and Recorder in the county in which the well is located, tissue copy to be retained by driller.

Please answer all questions. If not applicable, so state, otherwise the form will be returned.

112
Driller's License Number

Merib A. Bandy
Driller's Signature.

43,986

T. 35 R. 61 E

County CARTER

LOG

STATE OF MONTANA
ADMINISTRATOR OF GROUNDWATER CODE
STATE WATER CONSERVATION BOARD

Notice of Completion of Groundwater
Appropriation by Means of Well

DEVELOPED AFTER JANUARY 1, 1962

(Under Chapter 237 Montana Session Laws, 1961, as amended)

Owner BANNEY Padden Address Camp Creek, S.D.

Driller MEALE R. Randy Address Belle Fourche, S.D.

Date of Notice of appropriation of groundwater.....

Date well started 3-7-68 Date completed 3-9-68

Type of well Drilled Equipment used ROTARY
(Dug, driven, bored or drilled) (Churn drill, rotary or other)

Water use: Domestic Municipal Stock Irrigation
Industrial Drainage Other

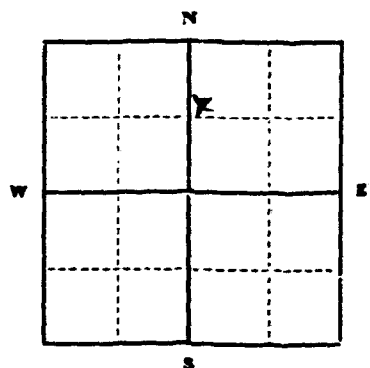
Indicate on the diagram the character and thickness of the different strata met with in drilling, such as soil, clay, shale, gravel, rock or sand, etc. Show depth at which water is encountered, thickness and character of water-bearing strata and height to which the water rises in the well.

Top of Ground
(Elev. above sea level.....)

132	
135	GRAY shale
137	TAN SAND ROCK
147	GRAY shale
154	light GREEN shale
160	TAN + light GRAY shale
171	light GRAY sandy shale STREAKS OF SAND
175	GRAY shale
204	TAN SAND STREAKS OF TAN SAND shale
213	GRAY shale
214	
215	
216	
217	
218	
219	
220	
221	
222	
223	
224	
225	
226	
227	
228	
229	
230	
231	
232	
233	
234	
235	
236	
237	
238	
239	
240	
241	
242	
243	
244	
245	
246	
247	
248	
249	
250	

Show exact depth of bottom.

Size of Drilled Hole	Size and Weight of Casing	From (Feet)	To (Feet)	PERFORATIONS		
				Kind and Size	From (Feet)	To (Feet)
5 7/8	10.89	132	213	5 1/2 cut with Torch	176	207



Static Water Level for non-flowing well 64 feet.
Shut-in Pressure for Flowing Well.....
Pumping Water Level 210 feet
at 12 gal. per minute.
Discharge in gal. per min. of flowing well.....

How Tested pumped
Length of Test 1 hour

NW 1/4 NE Sec 25 T35 R61E
Indicate location of well and place of use, if possible. Each small square represents 40 acres.

Remarks: (Gravel packing, cementing, packers, type of shutoff).....

(Continue on reverse side)

USE—If used for irrigation, industrial, drainage or other. Explain, state number of acres and location or other data (i.e.: Lot, Block and Addition).

This form to be prepared by driller, and three copies to be filed by the owner with the County Clerk and Recorder in the county in which the well is located, tissue copy to be retained by driller.

Please answer all questions. If not applicable, so state, otherwise the form will be returned.

112
Driller's License Number

Meale R. Randy
Driller's Signature

42,986

120772

CARTER COUNTY
KENTUCKY
Filed to Record
at 4:45 P.M.

MAR 1 1968

James M. Brewster
County Clerk

Deputy
James M. Brewster

File No. 113240

B

T. 35 R. 62 E.

DUPLICATE

County Carter

RECEIVED

STATE OF MONTANA
ADMINISTRATOR OF GROUNDWATER CODE
OFFICE OF STATE ENGINEER

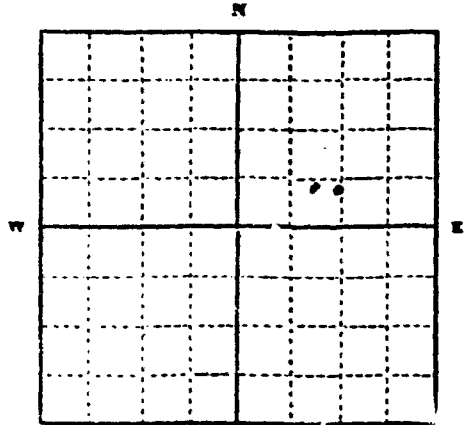
STATE ENGINEER

Declaration of Vested Groundwater Rights

(Under Chapter 237, Montana Session Laws, 1961)

Harry Babb of Camp Crook, Mont. Dist. of Dab

County of Carter State of Mont. have appropriated groundwater according to the Montana laws in effect prior to January 1, 1962, as follows:



SE NE 32 35 62E
1/4 Sec. T. R.

Indicate point of appropriation and place of use, if possible. Each small square represents 10 acres.

- 2. The beneficial use of which the claim is based: Household
such water
- 3. Date or approximate date of earliest beneficial use and how continuous the use has been: Earliest use - 1907
continuous use since
- 4. The amount of groundwater claimed (in miner's inches or gallons per minute): 10 gallons per minute
- 5. If used for irrigation, give the acreage and description of the lands to which water has been applied and name of the owner thereof: none
- 6. The means of withdrawing such water from the ground and the location of each well or other means of withdrawal: one well with motor & pump jack

- 7. The date of commencement and completion of the construction of the well, wells, or other works for withdrawal of groundwater: 1907
- 8. The depth of water table: 80 ft.
- 9. So far as it may be available, the type, size and depth of each well or the general specifications of any other works for the withdrawal of groundwater: 1 well, 6 inch well, 90 ft deep
- 10. The estimated amount of groundwater withdrawn each year: 400,000 gallons per year
- 11. The log of formations encountered in the drilling of each well if available: not available
- 12. Such other information of a similar nature as may be useful in carrying out the policy of this act, including reference to book and page of any county record.

Signature of Owner Ellen Babb
Date 5-26-1963

This form to be filed by the owner with the County Clerk and Recorder of the county in which the well is located.
Please answer all questions. If not applicable, so state, otherwise the form will be returned.

Original to the County Clerk and Recorder; Duplicate to the State Engineer; Triplicate to the Montana Bureau of Mines and Geology; and Quadruplicate for the Appropriator.

Filed for Record
at 3:20 P.M.

Jane M. Brewster
Clerk
Wally M. [Signature]
Deputy

Fee: \$2.00

File No.

DUPLICATE

T 35 R 62
T 35 R 62

County Carter
RECEIVED
JAN 7 1964

STATE OF MONTANA
ADMINISTRATOR OF GROUNDWATER CODE
OFFICE OF STATE ENGINEER

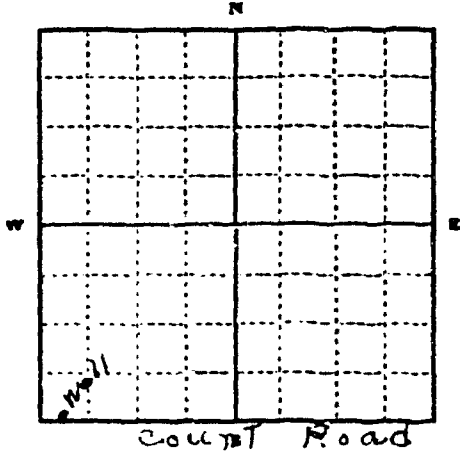
STATE ENGINEER

Declaration of Vested Groundwater Rights

(Under Chapter 237, Montana Session Laws, 1961)

Ira B Odell of Camp Creek South Dakota
(Name of Appropriator) (Address) (Town)

County of Carter State of Montana
have appropriated groundwater according to the Montana laws in effect prior to January 1, 1962, as follows:



S.W. 1/4 Sec. 27 T. 35 R. 62

Indicate point of appropriation and place of use, if possible. Each small square represents 10 acres.

2. The beneficial use on which the claim is based
stock water

3. Date or approximate date of earliest beneficial use; and how continuous the use has been
1920
continuous

4. The amount of groundwater claimed (in miner's inches or gallons per minute)
10 gal per min

5. If used for irrigation, give the acreage and description of the lands to which water has been applied and name of the owner thereof

6. The means of withdrawing such water from the ground and the location of each well or other means of withdrawal
with pump jack and motor

7. The date of commencement and completion of the construction of the well, wells, or other works for withdrawal of groundwater
1920

8. The depth of water table
100 FT

9. So far as it may be available, the type, size and depth of each well or the general specifications of any other works for the withdrawal of groundwater
6 in. hole 128 FT deep
cased with steel casing

10. The estimated amount of groundwater withdrawn each year
200,000 gal

11. The log of formations encountered in the drilling of each well if available
not available

12. Such other information of a similar nature as may be useful in carrying out the policy of this act, including reference to book and page of any county record.

Signature of Owner Ira B Odell

Date Dec 27, 1963

This copies to be filed by the owner with the County Clerk and Recorder of the county in which the well is located

Please answer all questions. If not applicable, so state, otherwise the form will be returned.

Original to the County Clerk and Recorder; Duplicate to the State Engineer; Triplicate to the Montana Bureau of Mines and Geology; and Quadruplicate for the Appropriator.

25782

113333

Filed for Record
at 10:40 o'clock AM

DEC 30 1963

James M. Bennett
County Clerk

7-2-63

File No. _____

T 35 R 62E
T 35 R 62

DUPLICATE

STATE OF MONTANA
ADMINISTRATOR OF GROUNDWATER CODE
OFFICE OF STATE ENGINEER

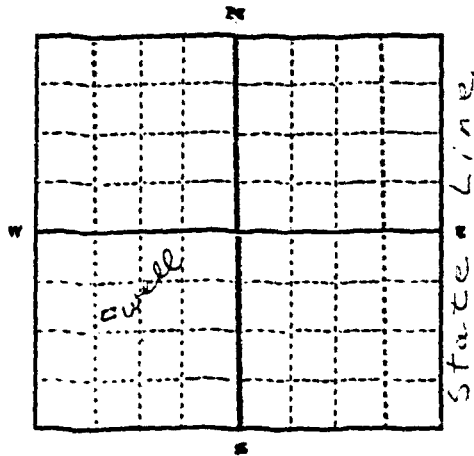
RECEIVED
COUNTY CLERK
JAN 7 1964

Declaration of Vested Groundwater Rights ENGINEER

(Under Chapter 237, Montana Session Laws, 1961)

I VA B ODELL, of CAMPEL CREEK, SOUTH DAKOTA
(Name of Appropriator) (Address) (Town)

County of CAYLER State of MONTANA
have appropriated groundwater according to the Montana laws in effect prior to January 1, 1962, as follows:



2. The beneficial use on which the claim is based STOCK WATER

3. Date or approximate date of earliest beneficial use; and how continuous the use has been JAN 1953

4. The amount of groundwater claimed (in miner's inches or gallons per minute) 10 GAL PER MIN

5. If used for irrigation, give the acreage and description of the lands to which water has been applied and name of the owner thereof

6. The means of withdrawing such water from the ground and the location of each well or other means of withdrawal PUMP AND WIND MILL

SE 1/4 Sec 34 T. 35 R. 62

Indicate point of appropriation and place of use, if possible. Each small square represents 10 acres.

7. The date of commencement and completion of the construction of the well, wells, or other works for withdrawal of groundwater JAN 1953

8. The depth of water table 50 ft

9. So far as it may be available, the type, size and depth of each well or the general specifications of any other works for the withdrawal of groundwater 50 in hole 20 ft deep cased with aluminum casing

10. The estimated amount of groundwater withdrawn each year 200,000

11. The log of formations encountered in the drilling of each well if available Not available

12. Such other information of a similar nature as may be useful in carrying out the policy of this act, including reference to book and page of any county record

Signature of Owner Mrs. Iva B. Odell
Date Dec 27, 1963

Three copies to be filed by the owner with the County Clerk and Recorder of the county in which the well is located.

Please answer all questions. If not applicable, so state, otherwise the form will be returned.

Original to the County Clerk and Recorder; Duplicate to the State Engineer; Triplicate to the Montana Bureau of Mines and Geology, and Quadruplicate for the Appropriator.

25783

11 3334

Filed for Record
10-40 10-40

DEC 30 1963

Joe M. Brewster
County Clerk

7-28-200

File No. _____

STATE OF MONTANA
ADMINISTRATOR OF GROUNDWATER CODE
OFFICE OF STATE ENGINEER

Two 4 S, Rge 55 E

RECEIVED

DECLARATION OF VESTED GROUNDWATER RIGHTS
(Under Chapter 237, Montana Session Laws, 1961)

1. Pat R. Cunningham, of Bozeman, Bozeman County, Carter State of MONTANA, have appropriated groundwater according to the Montana laws in effect prior to January 1, 1962, as follows:

WELLS	Sec.	Sec.	Sec.	Sec.	Sec.	Sec.
	No. 1	No. 2	No. 3	No. 4	No. 5	No. 6
2. Beneficial Use					Stock	Stock
3. Date of use					1915	1920
How continuous					Intermittent	Intermittent
4. Amount claimed					5 gal. min	5 gal. min
Irrigated description						
5. Irrigation owner						
6. Withdrawal means					Pump	Pump
7. Completion date					1915	1920
8. Water depth table					30 ft.	22 ft.
Type					Hand dug	Hand dug
9. Size & depth					6' x 28'	7' x 26'
10. Amount withdrawn					800 gal. min	900 gal. min
11. Other information						
12. Log, if available						

STATE OF MONTANA)
County of Bozeman) ss.
Carter

Signature of Owner Pat R. Cunningham

Date Dec. 27, 1963

Pat R. Cunningham having first been duly sworn, deposes and says that he is of lawful age and is the appropriator and claimant of the order and water right mentioned in the foregoing declaration of vested groundwater rights and the person whose name is subscribed thereto, as the appropriator and claimant, that he knows the contents of said foregoing notice and that the matters and things therein stated are true.

Subscribed and sworn to before me this
27 day of Dec., 1963.

[Signature]
Clerk and Recorder
Carter County
Bozeman, Montana

Pat R. Cunningham

113244

Filed for Record

at 9:45 AM

Jane M. Brewster
County Clerk

Deputy

Fee \$ 2.00

File No. _____

T. 43 R. 58E.

DUPLICATE

County Carter

STATE OF MONTANA
ADMINISTRATOR OF GROUNDWATER CODE
OFFICE OF STATE ENGINEER

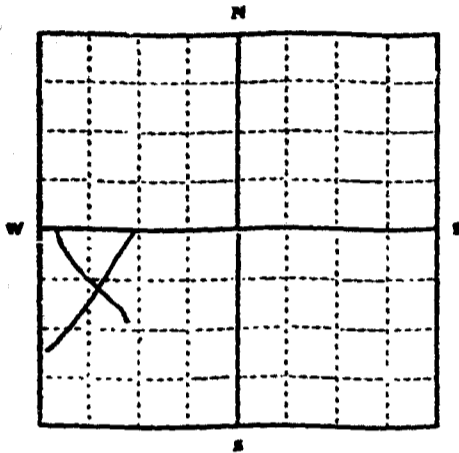
RECEIVED
DEC 23 1963
STATE ENGINEER

Declaration of Vested Groundwater Rights

(Under Chapter 237, Montana Session Laws, 1961)

Bert A. Yates, of _____, (Name of Appropriator) _____, (Address) _____, (Town) _____
County of Carter State of Montana

have appropriated groundwater according to the Montana laws in effect prior to January 1, 1962, as follows:



NW 1/4 SW 24 T. 43 R. 58E.

Indicate point of appropriation and place of use, if possible. Each small square represents 10 acres.

2. The beneficial use on which the claim is based watering livestock.

3. Date or approximate date of earliest beneficial use; and how continuous the use has been prior to 1953, continuous since then.

4. The amount of groundwater claimed (in miner's inches or gallons per minute) 10 gallons per minute.

5. If used for irrigation, give the acreage and description of the lands to which water has been applied and name of the owner thereof Does not apply.

6. The means of withdrawing such water from the ground and the location of each well or other means of withdrawal pump - electric pump
2 pipe 30 feet.

7. The date of commencement and completion of the construction of the well, wells, or other works for withdrawal of groundwater 1953 started and completed.

8. The depth of water table 30-35 feet

9. So far as it may be available, the type, size and depth of each well or the general specifications of any other works for the withdrawal of groundwater pump - electric pump 2 inch pipe 30 feet
metal stock water tank.

10. The estimated amount of groundwater withdrawn each year not known

11. The log of formations encountered in the drilling of each well if available not known.

12. Such other information of a similar nature as may be useful in carrying out the policy of this act, including reference to book and page of any county record does not apply.

Signature of Owner Bert A. Yates
Date December 19, 1963.

This claim to be filed by the owner with the County Clerk and Recorder of the county in which the well is located

Please answer all questions. If not applicable, so state, otherwise the form will be returned

Original to the County Clerk and Recorder; Duplicate to the State Engineer; Triplicate to the Montana Bureau of Mines and Geology; and Quadruplicate for the Appropriator.

1172

113154

Filed for Record
4:00 P.M.

James M. Brewster

Fee \$2.00

File No.

T. 43 R. 58E.

DUPLICATE

County Carter

STATE OF MONTANA
ADMINISTRATOR OF GROUNDWATER CODE
OFFICE OF STATE ENGINEER

RECEIVED
DEC 23 1963

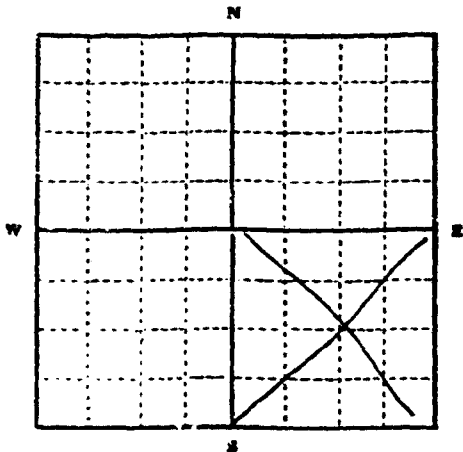
Declaration of Vested Groundwater Rights

(Under Chapter 237, Montana Session Laws, 1961)

STATE ENGINEER

I, Bert A. Yates, of Ekalaka, (Name of Appropriator) (Address) (Town)
Carter, Montana State of

have appropriated groundwater according to the Montana laws in effect prior to January 1, 1962, as follows:



SE 1/4 Sec. 35 T. 43 R. 58E.

Indicate point of appropriation and place of use, if possible. Each small square represents 10 acres.

- The beneficial use on which the claim is based watering livestock
- Date or approximate date of earliest beneficial use; and how continuous the use has been 1951 - continuous since then.
- The amount of groundwater claimed (in miner's inches or gallons per minute) 12 gallons per minute.
- If used for irrigation, give the acreage and description of the lands to which water has been applied and name of the owner thereof Does not apply.
- The means of withdrawing such water from the ground and the location of each well or other means of withdrawal gas driven motor pump. 40' 2" pipe.
- The date of commencement and completion of the construction of the well, wells, or other works for withdrawal of groundwater 1951, started and completed.
- The depth of water table 35-40 feet
- So far as it may be available, the type, size and depth of each well or the general specifications of any other works for the withdrawal of groundwater pump, gas driven motor. Metal stockwater tank.
- The estimated amount of groundwater withdrawn each year not known.
- The log of formations encountered in the drilling of each well if available not known.
- Such other information of a similar nature as may be useful in carrying out the policy of this act, including reference to book and page of any county record Does not apply.

Signature of Owner Bert A. Yates
Date December 19, 1963.

This form to be filed by the owner with the County Clerk and Recorder of the county in which the well is located.

Please answer all questions. If not applicable, so state, otherwise the form will be returned.

Original to the County Clerk and Recorder; Duplicate to the State Engineer; Triplicate to the Montana Bureau of Mines and Geology; and Quadruplicate for the Appropriator.

1171

113153

Filed for Record
7.00 P.M.

1952
Jane M. Bennett
County Clerk

Deputy
7.00 P.M.

105300
RECEIVED
 JUN 24 1959

T 4 S R 59 E
 County Carter

STATE ENGINEER MONTANA BUREAU OF MINES AND GEOLOGY
 Butte, Montana

WATER WELL LOG

		X

Owner Mrs. Lola Z. Burch Address Eagle, Montana
 Driller Merle R. Bandy Address Belle Fourche So. Dak.
 Date Started 10-18-59 Date Completed 10-18-59
 Location: Sec 9 T 4-S R 59-E 1/4 sec. NE 1/4 of NE 1/4

Type of well Drilled Equipment used Rotary
(Dug, driven, bored, or drilled) (Churn drill, rotary, other)

Water use: Domestic Municipal Stock Irrigation
 Industrial Drainage Other: _____

Casing: 0 ft. to 35 1/2 ft. Type Black 11 lb. Size 4 Inch

Casing: _____ ft. to _____ ft. Type _____ Size _____

Casing: _____ ft. to _____ ft. Type _____ Size _____

Perforated or Screened: Ft. 20 to ft. 25 Ft. _____ to ft. _____

Type of screen or perforations Slots Cut With torch

Static Water level, for non-flowing well: 22 Ft. from top feet.

Shut-in pressure, for flowing well: _____ lb./sq. in. on: _____ (date)

Pumping water level 32 feet at 3 1/2 gal per min. 000

How tested: Pumped

Length of test: 1 Hour

Remarks: (Gravel packing, cementing, packers, type of shut-off, depth of shut-off)

(over)

10

File No. _____

T 4S R 59E

DUPLICATE

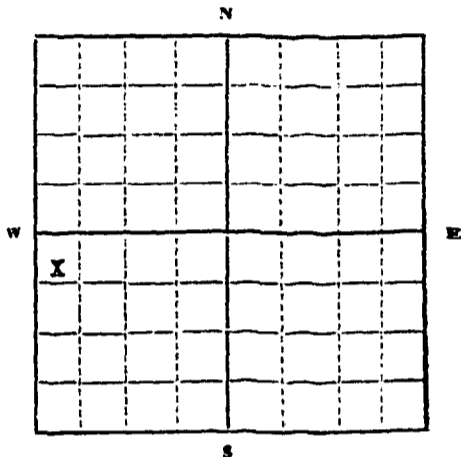
County Carter

STATE OF MONTANA
ADMINISTRATOR OF GROUNDWATER CODE
OFFICE OF STATE ENGINEER

RECEIVED
DEC 13 1963

Declaration of Vested Groundwater Rights STATE ENGINEER
(Under Chapter 237, Montana Session Laws, 1961)

I, Herbert J. McCamish, of Ekalaka,
(Name of Appropriator) (Address) (Town)
County of Carter State of MT Montana,
have appropriated groundwater according to the Montana laws in effect prior to January 1, 1962, as follows:



NW 1/4 SW Sec. 10 T4S R 59E

Indicate point of appropriation and place of use, if possible. Each small square represents 10 acres.

2. The beneficial use on which the claim is based Stock Water Well

3. Date or approximate date of earliest beneficial use; and how continuous the use has been October 2, 1961
Continually, but mostly in fall and winter

4. The amount of groundwater claimed (in miner's inches or gallons per minute) about four gallons per minute

5. If used for irrigation, give the acreage and description of the lands to which water has been applied and name of the owner thereof
None

6. The means of withdrawing such water from the ground and the location of each well or other means of withdrawal
jet pump with one inch intake

7. The date of commencement and completion of the construction of the well, wells, or other works for withdrawal of groundwater October 2, 1961

8. The depth of water table 30 Ft.

9. So far as it may be available, the type, size and depth of each well or the general specifications of any other works for the withdrawal of groundwater
One well, 32 ft. deep and a 24 inch hole

10. The estimated amount of groundwater withdrawn each year 112,000 gallons

11. The log of formations encountered in the drilling of each well if available clay

12. Such other information of a similar nature as may be useful in carrying out the policy of this act, including reference to book and page of any county record

Signature of Owner H. J. McCamish
Date 1-20-1963

Three copies to be filed by the owner with the County Clerk and Recorder of the county in which the well is located.

Please answer all questions. If not applicable, so state, otherwise the form will be returned.

Original to the County Clerk and Recorder; duplicate to the State Engineer; Triplicate to the Montana Bureau of Mines and Geology, and Quadruplicate for the Appropriator.

1770

1 12978

Filed for Record
at 11:45 AM

James M. Brewster

Deputy

Fee \$2.00

113427
 Filed,
 Dec. 31, 1963,
 at 10:30 A.M.
 Jane M. Brewster
 Clerk and Recorder
 \$2.00 fee paid

STATE OF MONTANA
 ADMINISTRATOR OF GROUNDWATER CODE
 OFFICE OF STATE ENGINEER

Carter
 Twp 4 S, Rge 5 E

DECLARATION OF VESTED GROUNDWATER RIGHTS
 (Under Chapter 237, Montana Session Laws, 1961)

JAN 7 1964

1. Kreitel Bros. Inc., of Ekalaka, Montana STATE ENGINEER
 County of ~~Blaine~~ STATE OF MONTANA, have appropriated groundwater according to
 the Montana Laws in effect prior to January 1, 1962, as follows:

Duplicate

	x + Sec. 17	x + Sec. 17	x + Sec. 19	+ Sec.	+ Sec.	+ Sec.
WELLS	No. 1	No. 2	No. 3	No. 4	No. 5	No. 6
2. Beneficial Use	Watering Livestock	Watering Livestock	Watering Livestock			
3. DATE DRILLED	1950	1940	1961			
3. Not continuously used	yes	yes	yes			
4. Amount Claimed (gal. per minute)	15 gal.	12 gal.	20 gal.			
Irrigated description	--	--	--			
Irrigation owner	--	--	--			
5. Irrigated acreage	--	--	--			
6. Location (40 acres)	NWNW	NWNW	SWSE			
6. Withdrawal means	Engine	Engine	Engine			
7. Completion date	July 1950	Sept. 1940	Oct. 1961			
8. Water depth table	25 ft.	25ft.	16 ft.			
9. Type (drilled or dug)	drilled	drilled	drilled			
9. Size & Depth	30 feet 12 inch	30 feet 24 inch	26 feet deep 3' hole			
10. Estimated annual amount withdrawn	unknown	unknown	unknown			
11. Other information	none	none	none			
12. Log, if available	Not Available	Not Available	Not Available			

Kreitel Bros. Inc.

STATE OF MONTANA)
 County of ~~Blaine~~ ^{Carter}) ss.

Signature of Owner By: Earl Kreitel Pres.

Dec. 31, 1963

Date

m Earl Kreitel having first been duly sworn, deposes and says that he is of lawful age and is the appropriator and claimant of the order and water right mentioned in the foregoing Declaration of Vested Groundwater Rights and the person whose name is subscribed thereto, as the appropriator and claimant, that he knows the contents of said foregoing notice and that the matters and things therein stated are true.

Subscribed and sworn to before me this
31st day of December, 1963.

Kreitel Bros. Inc.

Notary Public, Jane M. Brewster
 For State of Montana
 Residing at Ekalaka, Montana. Commission expires Oct. 1, 1966

By:

Earl Kreitel Pres.

25662

File No.

T 4S R 60E.
Carter
County

DUPLICATE

STATE OF MONTANA
ADMINISTRATOR OF GROUNDWATER CODE
OFFICE OF STATE ENGINEER

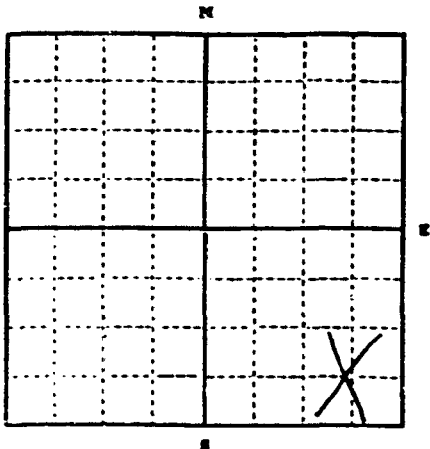
RECEIVED
DEC 23 1963
STATE ENGINEER
Ekalaka

Declaration of Vested Groundwater Rights

(Under Chapter 237, Montana Session Laws, 1961)

George Kerr, of _____, (Name of Appropriator) _____, (Address) _____, (Town)

County of Carter State of Montana have appropriated groundwater according to the Montana laws in effect prior to January 1, 1962, as follows:



SE 1/4 SE Sec. 4 T 4S R 60E.

Indicate point of appropriation and place of use, if possible. Each small square represents 10 acres.

2. The beneficial use on which the claim is based watering of livestock.

3. Date or approximate date of earliest beneficial use; and how continuous the use has been 1933, continuous since then.

4. The amount of groundwater claimed (in miner's inches or gallons per minute) 10 gallons per minute.

5. If used for irrigation, give the acreage and description of the lands to which water has been applied and name of the owner thereof does not apply.

6. The means of withdrawing such water from the ground and the location of each well or other means of withdrawal spring box.

7. The date of commencement and completion of the construction of the well, wells, or other works for withdrawal of groundwater 1950 spring box.

8. The depth of water table

9. So far as it may be available, the type, size and depth of each well or the general specifications of any other works for the withdrawal of groundwater does not apply.

10. The estimated amount of groundwater withdrawn each year not known.

11. The log of formations encountered in the drilling of each well if available does not apply.

12. Such other information of a similar nature as may be useful in carrying out the policy of this act, including reference to book and page of any county record not known.

Signature of Owner

Date Dec. 17, 1963

This document to be filed by the owner with the County Clerk and Recorder of the county in which the well is located

Please answer all questions. If not applicable, so state, otherwise the form will be returned.

Original to the County Clerk and Recorder. Duplicate to the State Engineer. Triplicate to the Montana Bureau of Mines and Geology. and Quadruplicate for the Appropriator

113107

Filed for
2-30 P

1941
Joe M. Brewster
County Clerk

Deputy

Fee \$2.00

File No.

T4S R66 E

DUPLICATE

County Carter Co. Mont

STATE OF MONTANA
ADMINISTRATOR OF GROUNDWATER CODE
OFFICE OF STATE ENGINEER

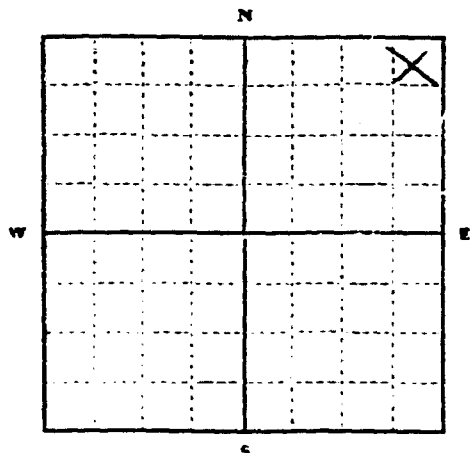
RECEIVED
JAN 7 1963

Declaration of Vested Groundwater Rights

(Under Chapter 237, Montana Session Laws, 1961)

STATE ENGINEER

1. W. H. Berry (Name of Appropriator), of Camp Creek, S.D. (Address)
County of Carter Co. State of Montana
have appropriated groundwater according to the Montana laws in effect prior to January 1, 1962, as follows:



NE 1/4 NE 1/4 Sec. 5 T4S R66E

Indicate point of appropriation and place of use, if possible. Each small square represents 10 acres.

- 2. The beneficial use on which the claim is based Stock water
- 3. Date or approximate date of earliest beneficial use; and how continuous the use has been
- 4. The amount of groundwater claimed (in miner's inches or gallons per minute) Spring Natural Flow
- 5. If used for irrigation, give the acreage and description of the lands to which water has been applied and name of the owner thereof
- 6. The means of withdrawing such water from the ground and the location of each well or other means of withdrawal Natural flow piped to tank
- 7. The date of commencement and completion of the construction of the well, wells, or other works for withdrawal of groundwater 1939
- 8. The depth of water table Spring Surface
- 9. So far as it may be available, the type, size and depth of each well or the general specifications of any other works for the withdrawal of groundwater Spring
- 10. The estimated amount of groundwater withdrawn each year Natural Flow
- 11. The log of formations encountered in the drilling of each well if available
- 12. Such other information of a similar nature as may be useful in carrying out the policy of this act, including reference to book and page of any county record

Signature of Owner W. H. Berry
Date Dec. 31, 1963

Three copies to be filed by the owner with the County Clerk and Recorder of the county in which the well is located.
Please answer all questions. If not applicable, so state, otherwise the form will be returned.

Original to the County Clerk and Recorder; Duplicate to the State Engineer; Triplicate to the Montana Bureau of Mines and Geology, and Quadruplicate for the Appropriator.

113454

Filed for Record

2:10 P.M.

DEC 31 1963

James M. Brewster
County Clerk

4.00

103670

RECEIVED
DEC 1 1957

T. South R. 6 East

County CARTER

STATE ENGINEER MONTANA BUREAU OF MINES AND GEOLOGY
Butte, Montana

WATER WELL LOG

Owner Francis Allan Address Camp Crook, S. D.

Driller Henry Briant Address Fkalaka, Montana

Date Started December 1, 1957 Date Completed December 3, 1957

Location: Sec. 7 T. 4 South R. 6 East sec. SW

Type of well Drilled (Dug, driven, bored, or drilled) Equipment used Rotary (Churn drill, rotary, other)

Water use: Domestic Municipal Stock Irrigation
Industrial Drainage Other: _____

Casing: 8 ft. to 40 ft. Type Black pipe Size 4 In.

Casing: _____ ft. to _____ ft. Type _____ Size _____

Casing: _____ ft. to _____ ft. Type _____ Size _____

Perforated or Screened: Ft. 0 to ft. 21 Ft. _____ to ft. _____

Type of screen or perforations 1/2 In. Round holes

Static Water level, for non-flowing well: _____ feet.

Shut-in pressure, for flowing well: _____ lb./sq. in. on: _____ (date)

Pumping water level 21 feet at 8 gal. per min.

How tested: Bailor

Length of test 1 Hour

Remarks: (Gravel packing, cementing, packers, type of shut-off, depth of shut-off)

(over)

GW 3

STATE WATER CONSERVATION BOARD

File No. _____

MAR 2 1967

T. 4 South R. 60 E

DUPLICATE

E. _____
S. _____
C. _____
D. _____

County Carter

STATE OF MONTANA

ADMINISTRATOR OF GROUNDWATER CODE

OFFICE OF STATE ENGINEER

Notice of Completion of Groundwater Appropriation Without Well

(Under Chapter 237 Montana Session Laws, 1961)

Spring # 2

Date of Appropriation of Groundwater Oct. 29, 1966

Owner Alice Woolston Address Chalaby, Mont.

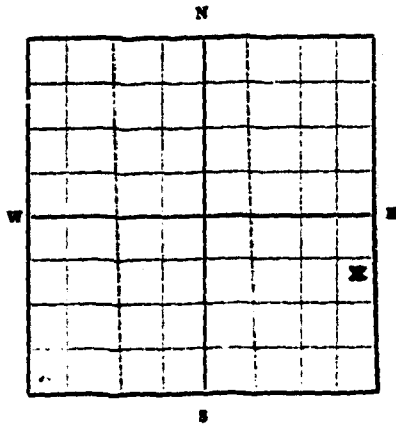
Contractor (if any) Mason Contractors

Address of Contractor Chalaby, Montana

Date Started Oct 28 Date Completed Oct 29, 1966

Describe means of obtaining groundwater without a well "as by sub-irrigation and other natural processes". Include depth to water when applicable. Digging with

Back-Hoe 10 ft deep
in sand rock



HL 452 Sect. 7. Es R602

Indicate point of appropriation and place of use, if possible.

Quantity of water developed and used with explanation of method used to measure or estimate such amount. If use is intermittent estimate approximate lengths of periods of use

1 gallon per minute
for livestock water

Signature of Owner /s/ Alice J. Woolston

Date February 28, 1967

This form to be prepared by contractor (if any), otherwise by the owner.

Three copies of this notice are to be filed with the County Clerk and Recorder of the county in which the works are located.

Please answer all questions. If not applicable, so state, otherwise the form will be returned.

Original to the County Clerk and Recorder; duplicate to the State Engineer; Triplicate to the School of Mines and Quadruplicate for the Appropriator.

41769

118152

CARTER COUNTY
EKALAKA, MONTANA

Filed for Record

at 4:50 P.M.

FEB 28 1957

Jane M Brewster
County Clerk
Calvin M. King
Deputy

Fee: \$2.00

File No. _____

MAR 2 1967

T 4 S R 60 E

DUPLICATE

EPD _____

County Carter

ES _____

STATE OF MONTANA

ADMINISTRATOR OF GROUNDWATER CODE

OFFICE OF STATE ENGINEER

Notice of Completion of Groundwater Appropriation Without Well

Developed After January 1, 1962

(Under Chapter 237 Montana Session Laws, 1961)

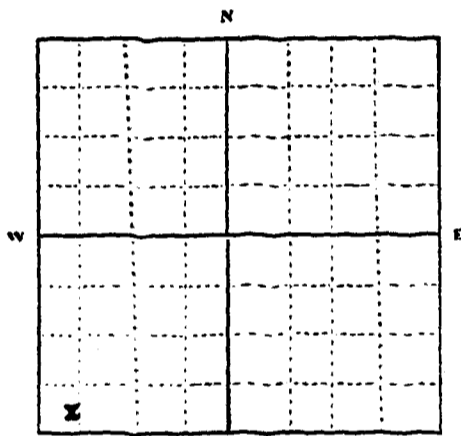
Date of Appropriation of Groundwater October 15, 1966

Owner Alice J. Woolston Address Ehlerke, Mont.

Contractor (if any) Munroe Construction

Address of Contractor Ehlerke, Montana

Date Started Oct 11 Date Completed Oct 15, 1966



SI _____ T. _____ R. _____

Indicate point of appropriation and place of use, if possible.

1) Describe means of obtaining groundwater (as by sub-irrigation, developed spring, drains, etc.)

Begining with Back Hoe - 2 ft deep & 24 ft long in gravel

2) Means of withdrawing water (gravity, pump, canal, etc.)

3) Depth of water table 2 ft.

4) Use of the water livestock

5) Amount of groundwater claimed (in miner's inches, or gallons per minute) 2 gallons per minute

6) If used for irrigation, give number of acres and description of land

7) Estimate amount of water used each year

Signature of Owner /s/ Alice J. Woolston

Date February 28, 1967

This form to be prepared by contractor (if any), otherwise by the owner.

Three copies of this notice are to be filed with the County Clerk and Recorder of the county in which the works are located.

Please answer all questions. If not applicable, so state, otherwise the form will be returned.

41770

118153

CARTER COUNTY
ERLAKA, MONTANA

Filed for Record

at 4:50 P.M.

FEB 28 1967

Jane M. Brewster
County Clerk

Calvin G. King
Deputy

Fee: \$2.00

GW3

File No. _____

DUPLICATE

T. 45 R. 6 E

County Carter

STATE OF MONTANA
ADMINISTRATOR OF GROUNDWATER CODE
OFFICE OF STATE ENGINEER

RECEIVED
DEC 30 1963

Notice of Completion of Groundwater Appropriation Without Well

(Under Chapter 237 Montana Session Laws, 1961)

Date of Appropriation of Groundwater *before 1959*

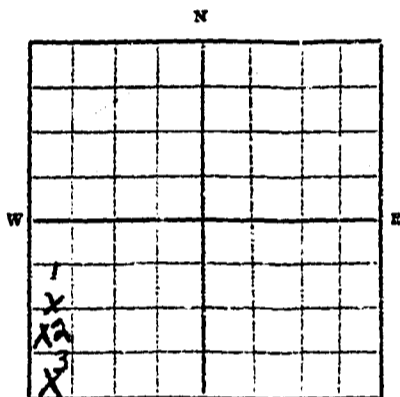
Owner *Stacy L. Holston* Address *Elk Lake Montana*

Contractor (if any) *not known*

Address of Contractor _____

Date Started *not known* Date Completed *not known*

Describe means of obtaining groundwater without a well "as by sub-irrigation and other natural processes". Include depth to water when applicable. *these are all springs that flow to top of ground*



SW SW 8^s 45 60E

..... 1/4 Sec..... T..... R.....

Indicate point of appropriation and place of use, if possible.

Quantity of water developed and used with explanation of method used to measure or estimate such amount. If use is intermittent estimate approximate lengths of periods of use _____

quantity is unknown, spring no. 2 is used for house use

Signature of Owner *Stacy L. Holston*

Date *Dec 27 1963*

This form to be prepared by contractor (if any), otherwise by the owner.

Three copies of this notice are to be filed with the County Clerk and Recorder of the county in which the works are located.

Please answer all questions. If not applicable, so state, otherwise the form will be returned.

Original to the County Clerk and Recorder; duplicate to the State Engineer; Triplicate to the School of Mines and Quadruplicate for the Appropriator.

113192

Filed for Record

7:45

DEC 29 1963

James Brewster
County Clerk

Deputy

Fee \$2.00

STATE WATER CONSERVATION BOARD

File No. _____

T. 4-5 R 60-E

FEB 6 1967

County CARTER

DUPLICATE

STATE OF MONTANA
ADMINISTRATOR OF GROUNDWATER CODE
STATE WATER CONSERVATION BOARD

LOG

Top of Ground (Elev. above sea level _____)

8 SURFACE

45 TAN SAND

75 light GRAY, PINK + LAVENDER SHALE

111 TAN + WHITE SAND

123 GRAY SHALE

129

Show exact depth of bottom.

Notice of Completion of Groundwater Appropriation by Means of Well

DEVELOPED AFTER JANUARY 1, 1962

(Under Chapter 237 Montana Session Laws, 1961, as amended)

Owner ALICE WOOLSTON Address E Kalah, Mont.

Driller MERLE R. Bandy Address Pole Fourche, S.D.

Date of Notice of appropriation of groundwater _____

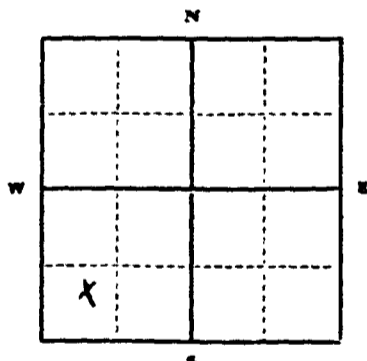
Date well started 1-10-67 Date completed 1-14-67

Type of well Drilled Equipment used Rotary
(Dug, driven, bored or drilled) (Churn drill, rotary or other)

Water use: Domestic Municipal Stock Irrigation
Industrial Drainage Other

Indicate on the diagram the character and thickness of the different strata met with in drilling, such as soil, clay, shale, gravel, rock or sand, etc. Show depth at which water is encountered, thickness and character of water-bearing strata and height to which the water rises in the well.

Size of Drilled Hole	Size and Weight of Casing	From (Feet)	To (Feet)	PERFORATIONS		
				Kind	From (Feet)	To (Feet)
5 7/8	4 in I.D., 11 lb.	0	124	Slots cut with Torch	40	75
					108	113



Static Water Level for non-flowing well _____ feet.

Shut-in Pressure for Flowing Well _____

Pumping Water Level _____ feet

Discharge in gal. per minute _____

Discharge in gal. per min. of flowing well _____

How Tested PUMPED

Length of Test 1 hour

Remarks: (Gravel packing, cementing, packers, type of shutoff) _____

SM 16 Sec 9 T4-5 R60E
Indicate location of well and place of use, if possible. Each small square represents 40 acres.

(Continue on reverse side)

USE—If used for irrigation, industrial, drainage or other. Explain, state number of acres and location or other data (i.e.: Lot, Block and Addition).

112
Driller's License Number

Merle R. Bandy
Driller's Signature

This form to be prepared by driller, and three copies to be filed by the owner with the County Clerk and Recorder in the county in which the well is located, tissue copy to be retained by driller.

Please answer all questions. If not applicable, so state, otherwise the form will be returned.

118089

CARTER COUNTY
BEAVER MOUNTAIN
Filed for Record

2:25 P.M.

FEB 2 1967

Jane M. Brewster

Cathy M. [Signature]
County Clerk

Fee: \$2.00

GW 3

File No. _____

DUPLICATE

South
T. 4 R. 60
County Caval

RECEIVED
DEC 23 1963

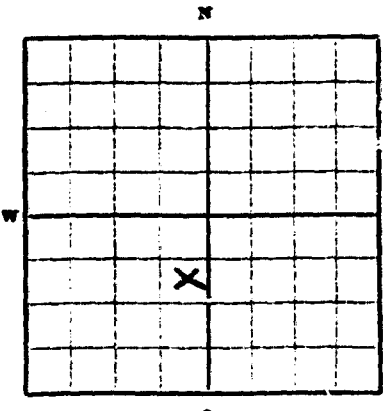
STATE OF MONTANA
ADMINISTRATOR OF GROUNDWATER CODE
OFFICE OF STATE ENGINEER

STATE ENGINEER

Notice of Completion of Groundwater Appropriation Without Well

(Under Chapter 237 Montana Session Laws, 1961)

Date of Appropriation of Groundwater 1961
Owner Stacy L. Holston Address Ekolaka Mont
Contractor (if any) Jimmy Monroe
Address of Contractor Ekolaka Mont
Date Started July 10 Date Completed July 20



Describe means of obtaining groundwater without a well "as by sub-irrigation and other natural processes". Include depth to water when applicable. Depth to water was 6' dug to a depth of 12' and curbed with laminated 2x4 lumber piped water into tanks which are filled by gravity flow

Quantity of water developed and used with explanation of method used to measure or estimate such amount. If use is intermittent estimate approximate lengths of periods of use Water was caught in a 1 gallon can at end of pipe which took 3 minutes to fill. Use is determined by weather and pasture conditions length of period varies
Signature of Owner Stacy L. Holston

NE 1/4 Sec 9 T. 4 R. 60

Indicate point of appropriation and place of use, if possible.

Date Dec 23, 1963

This form to be prepared by contractor (if any), otherwise by the owner.
Three copies of this notice are to be filed with the County Clerk and Recorder of the county in which the works are located.
Please answer all questions. If not applicable, so state, otherwise the form will be returned.
Original to the County Clerk and Recorder; duplicate to the State Engineer; Triplicate to the School of Mines and Quadruplicate for the Appropriator.

113193

Filed for Record

at 9:45 AM

1933

James M. Swartz
County Clerk

Deputy

Feb 2.00

File No.

T 4S R 60E.

DUPLICATE

County Carter

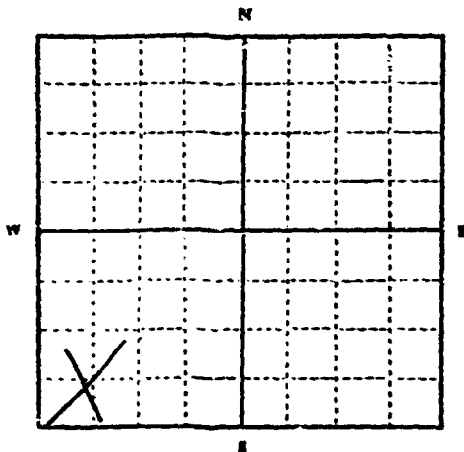
STATE OF MONTANA
ADMINISTRATOR OF GROUNDWATER CODE
OFFICE OF STATE ENGINEER

RECEIVED
DEC 23 1963

Declaration of Vested Groundwater Rights
(Under Chapter 237, Montana Session Laws, 1961)

George Kerr, of Ekalaka, Montana
(Name of Appropriator) (Address) (Town)

County of Carter State of Montana
have appropriated groundwater according to the Montana laws in effect prior to January 1, 1962, as follows:



SW 1/4 SW Sec. 10 T 4S R 60E.

Indicate point of appropriation and place of use, if possible. Each small square represents 10 acres.

2. The beneficial use on which the claim is based watering of livestock.

3. Date or approximate date of earliest beneficial use; and how continuous the use has been 1910, continuous since.

4. The amount of groundwater claimed (in miner's inches or gallons per minute) 10 gallons per minute

5. If used for irrigation, give the acreage and description of the lands to which water has been applied and name of the owner thereof Does not apply

6. The means of withdrawing such water from the ground and the location of each well or other means of withdrawal Spring box - 16 foot pipe

7. The date of commencement and completion of the construction of the well, wells, or other works for withdrawal of groundwater put pipe in 1948.

8. The depth of water table surface spring

9. So far as it may be available, the type, size and depth of each well or the general specifications of any other works for the withdrawal of groundwater does not apply.

10. The estimated amount of groundwater withdrawn each year not known.

11. The log of formations encountered in the drilling of each well if available does not apply.

12. Such other information of a similar nature as may be useful in carrying out the policy of this act, including reference to book and page of any county record not known.

Signature of Owner

Date Dec. 17, 1963.

3 copies to be filed by the owner with the County Clerk and Recorder of the county in which the well is located.

Please answer all questions. If not applicable, so state, otherwise the form will be returned.

Original to the County Clerk and Recorder; Duplicate to the State Engineer; Triplicate to the Montana Bureau of Mines and Geology, and 1 duplicate to the Appropriator.

113105

Filed for Record
at 2:30 P.M.

James M. Brewster
County Clerk

Deputy

7 Oct 200

File No.

T. 43 R. 60E.

DUPLICATE

County Carter

STATE OF MONTANA
ADMINISTRATOR OF GROUNDWATER CODE
OFFICE OF STATE ENGINEER

RECEIVED
DEC 26 1963
STATE ENGINEER

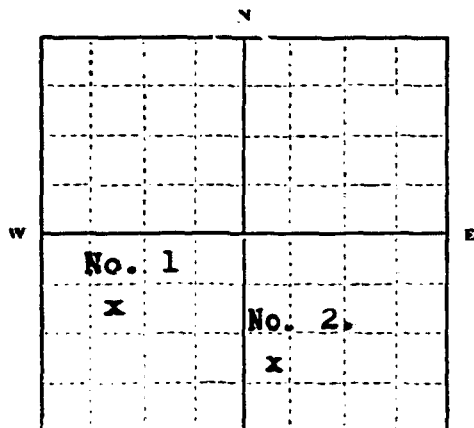
Declaration of Vested Groundwater Rights

(Under Chapter 237, Montana Session Laws, 1961)

1. Raymond L. Teigen, of P. O. Address only: Camp Crook, S. Dak.
(Name of Appropriator) (Address) (Town)

County of Carter State of Montana

have appropriated groundwater according to the Montana laws in effect prior to January 1, 1962, as follows:



SW 1/4
SE 1/4 Sec. 17 T. 43 R. 60E.

Indicate point of appropriation and place of use, if possible. Each small square represents 10 acres.

2. The beneficial use on which the claim is based:
 1. Stockwater
 2. Household & Stockwater
3. Date or approximate date of earliest beneficial use; and how continuous the use has been:
 1. 1940 and continuous
 2. Prior to 1940 and continuously since.
4. The amount of groundwater claimed (in miner's inches or gallons per minute):
 1. 3/4 gallon per minute.
 2. 1/2 gallon per minute.
5. If used for irrigation, give the acreage and description of the lands to which water has been applied and name of the owner thereof:

Not applicable.
6. The means of withdrawing such water from the ground and the location of each well or other means of withdrawal:
 1. Natural spring.
 2. Natural spring.
7. The date of commencement and completion of the construction of the well, wells, or other works for withdrawal of groundwater:
 1. 1940
 2. 1956 - put new pipe into cistern.
8. The depth of water table: unknown.
9. So far as it may be available, the type, size and depth of each well or the general specifications of any other works for the withdrawal of groundwater:
 1. 1 inch piped into water tank.
 2. Plastic pipe inside tile. (1 inch pipe)
10. The estimated amount of groundwater withdrawn each year:
 1. 394,200 gallons per year.
 2. 262,800 gallons per year.
11. The log of formations encountered in the drilling of each well if available: Not applicable.
12. Such other information of a similar nature as may be useful in carrying out the policy of this act, including reference to book and page of any county record: Not applicable.

Raymond L. Teigen

Signature of Owner

Date December 20, 1963.

Three copies to be filed by the owner with the County Clerk and Recorder of the county in which the well is located.

Please answer all questions. If not applicable, so state, otherwise the form will be returned.

Original to the County Clerk and Recorder; Duplicate to the State Engineer; Triplicate to the Montana Bureau of Mines and Geology, and Quadruplicate for the Appropriator.

2032

113179

Filed for Record
at 2:55 P.M.

²⁰
Jane M Brewster
County Clerk

Deputy

Fee \$ 2.00

GW 3

File No. _____

DUPLICATE

T. 45 R. 6 E

County Carter

RECEIVED
DEC 30 1963

STATE OF MONTANA
ADMINISTRATOR OF GROUNDWATER CODE
OFFICE OF STATE ENGINEER

STATE ENGINEER

Notice of Completion of Groundwater Appropriation Without Well

(Under Chapter 237 Montana Session Laws, 1961)

Date of Appropriation of Groundwater before 1959

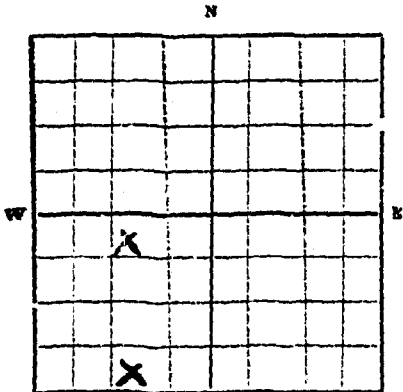
Owner Stacy Holston Address Chalita Mont.

Contractor (if any) unknown

Address of Contractor unknown

Date Started unknown Date Completed unknown

Describe means of obtaining groundwater without a well "as by sub-irrigation and other natural processes". Include depth to water when applicable. water rises to top of ground, small dugouts were dug to supply stock water



SE/4SW 8

NE 1/4 SW Sec. 18, T. 45, R. 6 E tent estimate approximate lengths of periods of use _____

Indicate point of appropriation and place of use, if possible.

Quantity is unknown, it is all year round

Signature of Owner Stacy Holston

Date Dec. 23, 1963

This form to be prepared by contractor (if any), otherwise by the owner.

Three copies of this notice are to be filed with the County Clerk and Recorder of the county in which the works are located.

Please answer all questions. If not applicable, so state, otherwise the form will be returned.

Original to the County Clerk and Recorder; duplicate to the State Engineer; Triplicate to the School of Mines and Quadruplicate for the Appropriator.

113191

Filed for Record

at 9:45 o'clock A.M.

DEC 23 1963

James M. Brewster
County Clerk

Deputy

Felt 200

File No.

T. 4S R. 60E.

DUPLICATE

County Carter

STATE OF MONTANA
ADMINISTRATOR OF GROUNDWATER CODE
OFFICE OF STATE ENGINEER

RECEIVED
DEC 28 1963

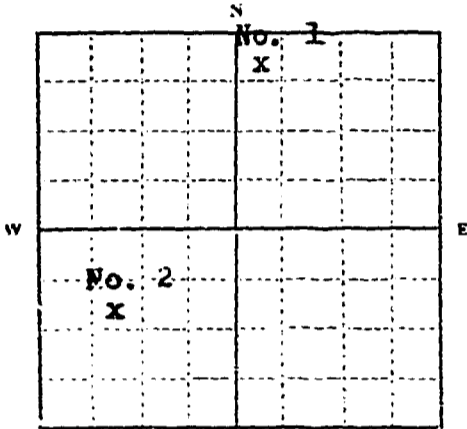
Declaration of Vested Groundwater Rights

(Under Chapter 237, Montana Session Laws, 1961)

STATE ENGINEER

1. Raymond L. Teigen, of P. O. Address only: Camp Crook, S. Dak.
(Name of Appropriator) (Address) (Town)

County of Carter State of Montana
have appropriated groundwater according to the Montana laws in effect prior to January 1, 1962, as follows:



NE 1/4
SW 1/4 Sec. 20 T. 4S R. 60E.

Indicate point of appropriation and place of use, if possible. Each small square represents 10 acres.

2. The beneficial use on which the claim is based 1. stockwater
2. stockwater

3. Date or approximate date of earliest beneficial use; and how continuous the use has been 1. 1940 continually since.
2. 1940 continually since.

4. The amount of groundwater claimed (in miner's inches or gallons per minute) 1. 1/2 gallon per minute
2. 3/4 gallon per minute.

5. If used for irrigation, give the acreage and description of the lands to which water has been applied and name of the owner thereof
1. Not applicable.
2. Not applicable.

6. The means of withdrawing such water from the ground and the location of each well or other means of withdrawal
1. Natural spring
2. Natural spring

7. The date of commencement and completion of the construction of the well, wells, or other works for withdrawal of groundwater 1. 1940
2. 1940

8. The depth of water table 1. unknown
2. unknown

9. So far as it may be available, the type, size and depth of each well or the general specifications of any other works for the withdrawal of groundwater
1. 1 inch pipe stuck into spring.
2. 1 inch pipe stuck into spring.

10. The estimated amount of groundwater withdrawn each year 1. 262,800 gallons per year
2. 334,200 gallons per year

11. The log of formations encountered in the drilling of each well if available 1. Not applicable.
2. Not applicable.

12. Such other information of a similar nature as may be useful in carrying out the policy of this act, including reference to book and page of any county record 1. Not applicable.
2. Not applicable.

Raymond L. Feigen

Signature of Owner

Date December 20, 1963

Three copies to be filed by the owner with the County Clerk and Recorder of the county in which the well is located.

Please answer all questions. If not applicable, so state, otherwise the form will be returned

Original to the County Clerk and Recorder; Duplicate to the State Engineer; Triplicate to the Montana Bureau of Mines and Geology and Quadruplicate for the Appropriator.

12031