

GROUNDWATER INDEX

Page / of /

County CHARTER Twp. 4N Rge. 55E

[illegible]


File No.

T 4 N R 55 E

DUPLICATE

County

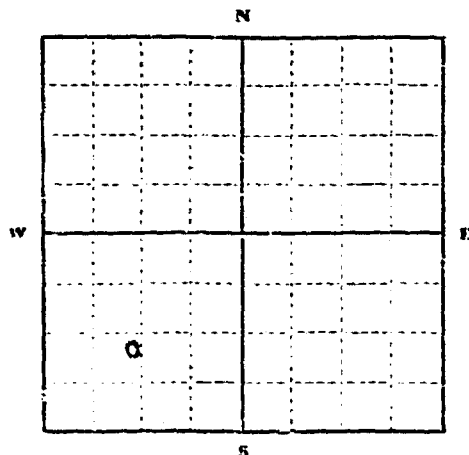
STATE OF MONTANA
ADMINISTRATOR OF GROUNDWATER CODE
OFFICE OF STATE ENGINEER



Declaration of Vested Groundwater Rights

(Under Chapter 237, Montana Session Laws, 1961) STATE ENGINEER

1. JOHN LABREE, of _____, (Name of Appropriator) (Address) (Town)
County of CARTER State of MONTANA
have appropriated groundwater according to the Montana laws in effect prior to January 1, 1962, as follows:



SW 1/4 Sec 2 T 4 N R 55 E

Indicate point of appropriation and place of use, if possible. Each small square represents 10 acres.

2. The beneficial use on which the claim is based STOCK WATER
3. Date or approximate date of earliest beneficial use; and how continuous the use has been 1961
8 MONTHS
4. The amount of groundwater claimed (in miner's inches or gallons per minute) 10 GALLONS
5. If used for irrigation, give the acreage and description of the lands to which water has been applied and name of the owner thereof
NOT USED
6. The means of withdrawing such water from the ground and the location of each well or other means of withdrawal
WINDMILL AND PUMP
SEC. 2, T 4 N R 55 E
7. The date of commencement and completion of the construction of the well, wells, or other works for withdrawal of groundwater 1961
8. The depth of water table 30 FT
9. So far as it may be available, the type, size and depth of each well or the general specifications of any other works for the withdrawal of groundwater
PUMP WELL 4 INCH 145 FT DEEP
10. The estimated amount of groundwater withdrawn each year 3,504,000
11. The log of formations encountered in the drilling of each well if available NOT AVAILABLE
12. Such other information of a similar nature as may be useful in carrying out the policy of this act, including reference to book and page of any county record NONE

Signature of Owner

John LaBree
Date 12, 30, 1963

Three copies to be filed by the owner with the County Clerk and Recorder of the county in which the well is located.

Please answer all questions. If not applicable, so state, otherwise the form will be returned.

Original to the County Clerk and Recorder; Duplicate to the State Engineer; Triplicate to the Montana Bureau of Mines and Geology, and Quadruplicate for the Appropriator.

25911

113480

Filed for Record
3:50 P.M.

John M. Brewster
Deputy Clerk

Deputy
Feb 8 200

File No. 113227
DUPLICATE

T. 4 N. R. 53 E.
County Carter

STATE OF MONTANA
ADMINISTRATOR OF GROUNDWATER CODE
OFFICE OF STATE ENGINEER

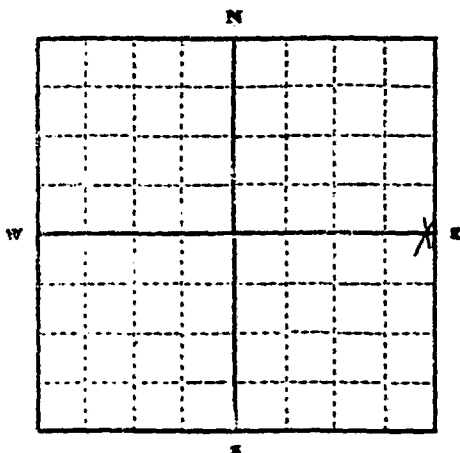
RECEIVED
DEC 2 1962

Declaration of Vested Groundwater Rights

(Under Chapter 237, Montana Session Laws, 1961)

STATE ENGINEER

Edna P. Aubrey, of Ephraha
(Name of Appropriator) (Address) (Town)
County of Carter State of Montana
have appropriated groundwater according to the Montana laws in effect prior to January 1, 1962, as follows:



N. E. 1/4 Sec. 4 T. 1. R. 53 E.
Indicate point of appropriation
and place of use, if possible. Each
small square represents 10 acres.

2. The beneficial use on which the claim is based
Stock water
3. Date or approximate date of earliest beneficial use; and how continuous the use has been
Since 1956
4. The amount of groundwater claimed (in miner's inches or gallons per minute) 10 g.p.m.
5. If used for irrigation, give the acreage and description of the lands to which water has been applied and name of the owner thereof
/
6. The means of withdrawing such water from the ground and the location of each well or other means of withdrawal
windmill
7. The date of commencement and completion of the construction of the well, wells, or other works for withdrawal of groundwater
/
8. The depth of water table 80 feet
9. So far as it may be available, the type, size and depth of each well or the general specifications of any other works for the withdrawal of groundwater
200 feet deep (approx)
2 1/2 in cylinder
10. The estimated amount of groundwater withdrawn each year 3,000,000 gal
11. The log of formations encountered in the drilling of each well if available
not available
12. Such other information of a similar nature as may be useful in carrying out the policy of this act, including reference to book and page of any county record
/

Signature of Owner Edna P. Aubrey
Date Dec 2 1962

Three copies to be filed by the owner with the County Clerk and Recorder of the county in which the well is located.

Please answer all questions. If not applicable, so state, otherwise the form will be returned.

Original to the County Clerk and Recorder; Duplicate to the State Engineer; Triplicate to the Montana Bureau of Mines and Geology; and Quadruplicate for the Appropriator.

3870

Filed for Record
Dec 2:00 P.M.

DEC 29 1963
Jane M. Brewster
[Signature]
Fee: \$2.00

File No. 113235

DUPLICATE

T. 4 N. R. 5 E.

County Carbon

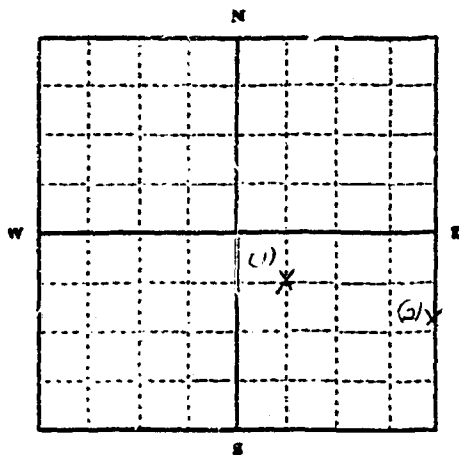
STATE OF MONTANA
ADMINISTRATOR OF GROUNDWATER CODE
OFFICE OF STATE ENGINEER

RECEIVED
DEC 1

Declaration of Vested Groundwater Rights

(Under Chapter 237, Montana Session Laws, 1961)

Edwin P. Ashbury, of Bozeman
(Name of Appropriator) (Address) (Town)
County of Carbon State of Montana
have appropriated groundwater according to the Montana laws in effect prior to January 1, 1962, as follows:



SE 1/4 Sec. 12 T. 4 N. R. 5 E.

Indicate point of appropriation and place of use, if possible. Each small square represents 10 acres.

2. The beneficial use on which the claim is based
stock water
3. Date or approximate date of earliest beneficial use; and how continuous the use has been
before 1956
4. The amount of groundwater claimed (in miner's inches or gallons per minute) (1) 100 P.M. (2) 100 P.M.
5. If used for irrigation, give the acreage and description of the lands to which water has been applied and name of the owner thereof
/
6. The means of withdrawing such water from the ground and the location of each well or other means of withdrawal
1. electric pump
2. windmill
7. The date of commencement and completion of the construction of the well, wells, or other works for withdrawal of groundwater
/
8. The depth of water table (1) 40-70 feet (2) 80 feet
9. So far as it may be available, the type, size and depth of each well or the general specifications of any other works for the withdrawal of groundwater
(1) 5 in. casing
2' casing
150 feet deep (approx)
2 in. casing
75 feet deep
10. The estimated amount of groundwater withdrawn each year 3000,000 gal (2) 3000,000 gal
11. The log of formations encountered in the drilling of each well if available
not available
12. Such other information of a similar nature as may be useful in carrying out the policy of this act, including reference to book and page of any county record
/

Signature of Owner Edwin P. Ashbury

Date Dec 22 1962

Three copies to be filed by the owner with the County Clerk and Recorder of the county in which the well is located.

Please answer all questions. If not applicable, so state, otherwise the form will be returned.

Original to the County Clerk and Recorder; Duplicate to the State Engineer; Triplicate to the Montana Bureau of Mines and Geology; and Quadruplicate for the Appropriator.

Filed for Record
at 2:00 P.M.

Jane M. Brewster
County Clerk
Callie M. [Signature]
Deputy
Fee: \$2.00

File No.

T 4^N R 55^E

DUPLICATE

County

STATE OF MONTANA
ADMINISTRATOR OF GROUNDWATER CODE
OFFICE OF STATE ENGINEER

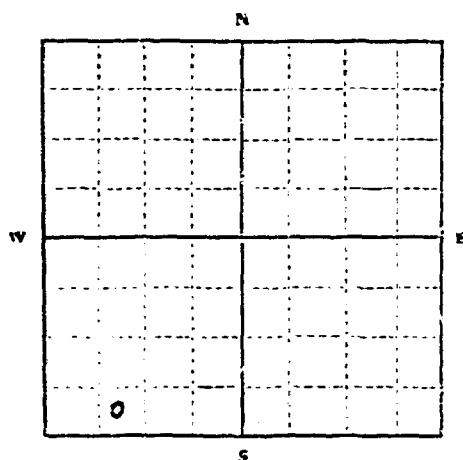
Declaration of Vested Groundwater Rights

(Under Chapter 237, Montana Session Laws, 1961)

STATE ENGINEER

1. JOHN LABREE, of _____, (Name of Appropriator) (Address) (Town)

County of CARTER State of MONTANA
have appropriated groundwater according to the Montana laws in effect prior to January 1, 1962, as follows:



SW 1/4 Sec. 12 T. 4 R. 55

Indicate point of appropriation
and place of use, if possible. Each
small square represents 10 acres.

2. The beneficial use on which the claim is based
STOCK WATER
3. Date or approximate date of earliest beneficial use; and how continuous the use has been
1946
CONTINUOUS
4. The amount of groundwater claimed (in miner's inches or gallons per minute)
12 GALLONS
5. If used for irrigation, give the acreage and description of the lands to which water has been applied and name of the owner thereof
NOT USED
6. The means of withdrawing such water from the ground and the location of each well or other means of withdrawal
WINDMILL AND PUMP
SECTION 12 T. 4 R. 55 E
7. The date of commencement and completion of the construction of the well, wells, or other works for withdrawal of groundwater
1946
8. The depth of water table
20 FT
9. So far as it may be available, the type, size and depth of each well or the general specifications of any other works for the withdrawal of groundwater
PUMP WELL 4 INCH 60 FT.
10. The estimated amount of groundwater withdrawn each year
5,256,000
11. The log of formations encountered in the drilling of each well if available
NOT AVAILABLE
12. Such other information of a similar nature as may be useful in carrying out the policy of this act, including reference to book and page of any county record
NONE

Signature of Owner

John LaBree
Date 12, 30, 1962

Three copies to be filed by the owner with the County Clerk and Recorder of the county in which the well is located.

Please answer all questions. If not applicable, so state, otherwise the form will be returned.

Original to the County Clerk and Recorder; Duplicate to the State Engineer; Triplicate to the Montana Bureau of Mines and Geology, and Quadruplicate for the Appropriator.

25910

113479

Filed for Record
at 350 P.M.

James H. Brewster
Clerk

Deputy

Feb 200

File No. 113229

DUPLICATE

T. 4 N. R. 55 E.

County Carbon

STATE OF MONTANA
ADMINISTRATOR OF GROUNDWATER CODE
OFFICE OF STATE ENGINEER

RECEIVED
DEC 3 1962


Declaration of Vested Groundwater Rights

(Under Chapter 237, Montana Session Laws, 1961)

STATE ENGINEER

Edna P. Ashbury, of Carbon (Name of Appropriator) (Address) (Town)

County of Carbon State of Montana
have appropriated groundwater according to the Montana laws in effect prior to January 1, 1962, as follows:



Sec. 14, T. 4 N., R. 55 E.

Indicate point of appropriation and place of use, if possible. Each small square represents 10 acres.

2. The beneficial use on which the claim is based

stock water

3. Date or approximate date of earliest beneficial use; and how continuous the use has been

Oct. 1923

4. The amount of groundwater claimed (in miner's inches or gallons per minute)

16 g.p.m.

5. If used for irrigation, give the acreage and description of the lands to which water has been applied and name of the owner thereof

6. The means of withdrawing such water from the ground and the location of each well or other means of withdrawal

windmill

7. The date of commencement and completion of the construction of the well, wells, or other works for withdrawal of groundwater.

8. The depth of water table 155 feet

9. So far as it may be available, the type, size and depth of each well or the general specifications of any other works for the withdrawal of groundwater.

4 in casing - 144 ft 3 in casing - 21 feet
2 1/2 in casing - 144 ft

10. The estimated amount of groundwater withdrawn each year 2,000,000 gal

11. The log of formations encountered in the drilling of each well if available

<u>top soil - sandstone</u>	<u>37 feet</u>	<u>dry sand rock</u>	<u>24 feet</u>
<u>blue rock - chert</u>	<u>50 feet</u>	<u>sand rock</u>	<u>71 feet</u>
<u>black sand</u>	<u>42 feet</u>	<u>sand rock + water</u>	<u>15 feet</u>

12. Such other information of a similar nature as may be useful in carrying out the policy of this act, including references to book and page of any county record

Signature of Owner Edna P. Ashbury

Date Dec 31, 1962

Three copies to be filed by the owner with the County Clerk and Recorder of the county in which the well is located.

Please answer all questions. If not applicable, so state, otherwise the form will be returned.

Original - to the County Clerk and Recorder; Duplicate to the State Engineer; Triplicate to the Montana Bureau of Mines and Geology; and Quadruplicate for the Appropriator.

Filed for Record
at 2:00 P.M.

Jane M. Brewster
County Clerk
Call M. Lee
Deputy

Fee: \$2.00

File No. 113226

DUPLICATE

T. 24 N. R. 33
County Carbon

STATE OF MONTANA
ADMINISTRATOR OF GROUNDWATER CODE
OFFICE OF STATE ENGINEER

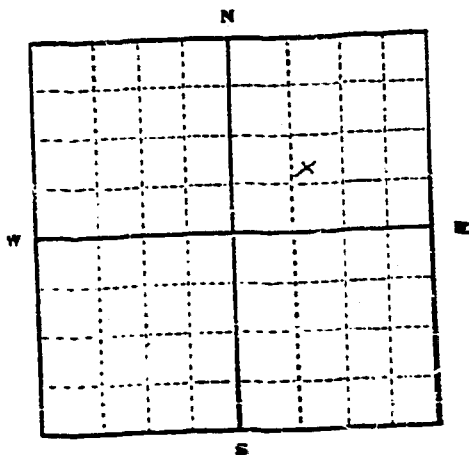
RECEIVED
DEC 10

Declaration of Vested Groundwater Rights

(Under Chapter 237, Montana Session Laws, 1961)

STATE ENGINEER

Edna P. Ashman, of Edinburg
(Name of Appropriator) (Address) (Town)
County of Carbon State of Montana
have appropriated groundwater according to the Montana laws in effect prior to January 1, 1962, as follows:



1/4 Sec 24 T. 24 N. R. 33

Indicate point of appropriation and place of use, if possible. Each small square represents 10 acres.

2. The beneficial use on which the claim is based
rock water
3. Date or approximate date of earliest beneficial use: and how continuous the use has been 1942 approx
4. The amount of groundwater claimed (in miner's inches or gallons per minute) 9 g.p.m.
5. If used for irrigation, give the acreage and description of the lands to which water has been applied and name of the owner thereof
1/4 Sec 24 T. 24 N. R. 33
6. The means of withdrawing such water from the ground and the location of each well or other means of withdrawal
windmill - electric motor
7. The date of commencement and completion of the construction of the well, wells, or other works for withdrawal of groundwater
8. The depth of water table 130 feet
9. So far as it may be available, the type, size and depth of each well or the general specifications of any other works for the withdrawal of groundwater
approx 26 ft deep
2 1/2 in diameter
10. The estimated amount of groundwater withdrawn each year 3,000,000 gal
11. The log of formations encountered in the drilling of each well if available not available
12. Such other information of a similar nature as may be useful in carrying out the policy of this act, including reference to book and page of any county record

Signature of Owner Edna P. Ashman

Date Dec 10 1962

Three copies to be filed by the owner with the County Clerk and Recorder of the county in which the well is located.

Please answer all questions. If not applicable, so state, otherwise the form will be returned.

Original to the County Clerk and Recorder; Duplicate to the State Engineer; Triplicate to the Montana Bureau of Mines and Geology; and Quadruplicate for the Appropriator.

Filed for Record
MAR 23 1900

John L. Brewster
C. C. [illegible]
[illegible]

Fee: \$2.00

File No. 113234

DUPLICATE

T. 4N. R. 5E

County Carter

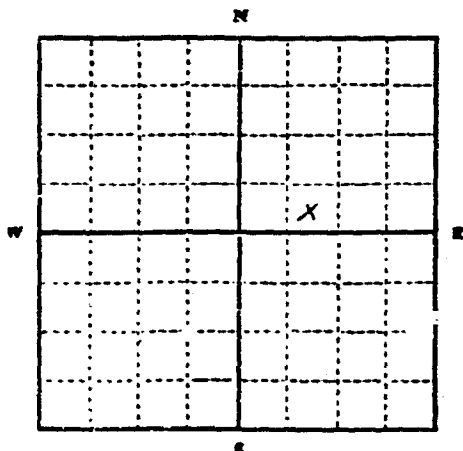
STATE OF MONTANA
ADMINISTRATOR OF GROUNDWATER CODE
OFFICE OF STATE ENGINEER

RECEIVED
DEC 1 1962

Declaration of Vested Groundwater Rights STATE ENGINEER

(Under Chapter 237, Montana Session Laws, 1961)

Edna P. Gishney, of Chester,
(Name of Appropriator) (Address) (Town)
County of Carter State of Montana
have appropriated groundwater according to the Montana laws in effect prior to January 1, 1962, as follows:



N.E. 1/4 Sec. 22 T. 4N. R. 5E

Indicate point of appropriation and place of use, if possible. Each small square represents 10 acres.

2. The beneficial use on which the claim is based
irrigation
3. Date or approximate date of earliest beneficial use; and how continuous the use has been
1912
4. The amount of groundwater claimed (in miner's inches or gallons per minute)
7.3 P.M.
5. If used for irrigation, give the acreage and description of the lands to which water has been applied and name of the owner thereof
2.5 million gal.
6. The means of withdrawing such water from the ground and the location of each well or other means of withdrawal
well & electric motor

7. The date of commencement and completion of the construction of the well, wells, or other works for withdrawal of groundwater
8. The depth of water table
7.0 feet
9. So far as it may be available, the type, size and depth of each well or the general specifications of any other works for the withdrawal of groundwater
2.5 inch deep
4 inch casing
3 inch pipe
10. The estimated amount of groundwater withdrawn each year
2.5 million gal.
11. The log of formations encountered in the drilling of each well if available
not available
12. Such other information of a similar nature as may be useful in carrying out the policy of this act, including reference to book and page of any county record

Signature of Owner Edna P. Gishney
Date 1.10.1962

This form is to be filed by the owner with the County Clerk and Recorder of the county in which the well is located.

Please answer all questions. If not applicable, so state, otherwise the form will be returned.

Original to the County Clerk and Recorder; Duplicate to the State Engineer; Triplicate to the Montana Bureau of Mines and Geology; and Quadruplicate for the Appropriator.

Filed for Record
2:00 P M

Jane M. Brewster

Callie M. Stutz
Deputy

Fee: \$2.00

File No. _____

T 40 R 55 E

County Carver

RECEIVED

STATE ENGINEER

(Under Chapter 237, Montana Session Laws, 1961)

County of Carter State of Montana
have appropriated groundwater according to the Montana laws in effect prior to January 1, 1962, as follows:

Indicate point of appropriation and place of use, if possible. Each small square represents 10 acres.

2. The beneficial use on which the claim is based
Stockwater
3. Date or approximate date of earliest beneficial use; and how continuous the use has been *1922 (P)*
4. The amount of groundwater claimed (in miner's inches or gallons per minute) *13 g P.M.*
5. If used for irrigation, give the acreage and description of the lands to which water has been applied and name of the owner thereof
6. The means of withdrawing such water from the ground and the location of each well or other means of withdrawal
windmill
7. A description of the construction of the well, wells, or other works for withdrawal of water
8. The size and depth of each well or the general specifications of any other works
9. The quantity of water withdrawn each year *2,000,000 gal*
10. The cost of drilling of each well if available *not available*
11. Any other facts or information as may be useful in carrying out the policy of this act, including any record

Date 1-16-22

Three copies to be filed by the owner with the County Clerk and Recorder of the county in which the well is located.

Please answer all questions. If not applicable, so state, otherwise the form will be returned.

Original to the County Clerk and Recorder; Duplicate to the State Engineer; Triplicate to the Montana Bureau of Mines and Geology; and Quadruplicate for the Appropriator.

13871

Filed for Record
at 2:00 P.M.

Jane M. Brewster
County Clerk
Calvin M. Stein
Deputy

Fee: \$2.00

File No. 113431

DUPLICATE

T. 4 N. R. 25 E.

County Carter

STATE OF MONTANA
ADMINISTRATOR OF GROUNDWATER COLLECTION
OFFICE OF STATE ENGINEER

RECEIVED
DEC 1

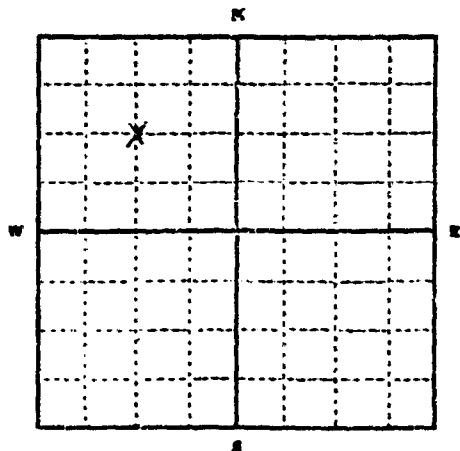
Declaration of Vested Groundwater Rights

(Under Chapter 237, Montana Session Laws, 1961)

STATE ENGINEER

Edna P. Ashbury, of Edinboro
(Name of Appropriator) (Address) (Town)

County of Carter State of Montana
have appropriated groundwater according to the Montana laws in effect prior to January 1, 1962, as follows:



N. 1/4 Sec. 34 T. 4 N. R. 25 E.

Indicate point of appropriation
and place of use, if possible. Each
small square represents 10 acres.

2. The beneficial use on which the claim is based
stockwater
3. Date or approximate date of earliest beneficial use; and how continuous the use has been
1942 (?)
4. The amount of groundwater claimed (in miner's inches or gallons per minute)
27 cfm
5. If used for irrigation, give the acreage and description of the lands to which water has been applied and name of the owner thereof
6. The means of withdrawing such water from the ground and the location of each well or other means of withdrawal
drain well

7. The date of commencement and completion of the construction of the well, wells, or other works for withdrawal of groundwater
8. The depth of water table
17 ft. 6 in.
9. So far as it may be available, the type, size and depth of each well or the general specifications of any other works for the withdrawal of groundwater
3 in. 1/2 ft. deep
2 in. cylinder
10. The estimated amount of groundwater withdrawn each year
2,000,000 gal.
11. The log of formations encountered in the drilling of each well if available
not available
12. Such other information of a similar nature as may be useful in carrying out the policy of this act, including reference to book and page of any county record

Signature of Owner Edna P. Ashbury

Date December 1, 1962

Three copies to be filed by the owner with the County Clerk and Recorder of the county in which the well is located.

Please answer all questions. If not applicable, so state, otherwise the form will be returned.

Original to the County Clerk and Recorder. Duplicate to the State Engineer. Triplicate to the Montana Bureau of Mines and Geology. and Quaduplicate for the Appropriator.

Filed for Record

2:00 P.M.

DEC 1 1912

Jane M. Brewster

Callie M. Steg
Deputy

Fec: \$2.00

File No. 113230

DUPLICATE

T. 24 N. R. 23 E.

County Carter

STATE OF MONTANA
ADMINISTRATOR OF GROUNDWATER CODE
OFFICE OF STATE ENGINEER

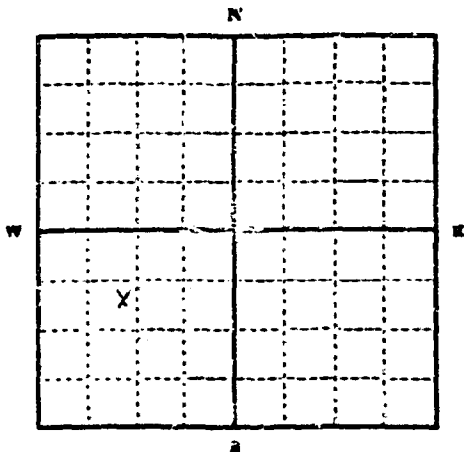
RECEIVED
DEC 2 1962

Declaration of Vested Groundwater Rights STATE ENGINEER

(Under Chapter 237, Montana Session Laws, 1961)

Edna P. Gaskins, of Elkhart
(Name of Appropriator) (Address) (Town)

County of Carter State of Montana
have appropriated groundwater according to the Montana laws in effect prior to January 1, 1962, as follows:



N.W. 1/4 Sec. 24 T. 24 N. R. 23 E.

Indicate point of appropriation and place of use, if possible. Each small square represents 10 acres.

2. The beneficial use on which the claim is based
electricity
3. Date or approximate date of earliest beneficial use; and how continuous the use has been.
1942(?) 40(?)
4. The amount of groundwater claimed (in miner's inches or gallons per minute) 167 P.M.
5. If used for irrigation, give the acreage and description of the lands to which water has been applied and name of the owner thereof
6. The means of withdrawing such water from the ground and the location of each well or other means of withdrawal
manhole

7. The date of commencement and completion of the construction of the well, wells, or other works for withdrawal of groundwater
8. The depth of water table 40 feet
9. So far as it may be available, the type, size and depth of each well or the general specifications of any other works for the withdrawal of groundwater.
2 1/2 inch drill
2 1/2 inch pipe
10. The estimated amount of groundwater withdrawn each year 3,000,000 gal
11. The log of formations encountered in the drilling of each well if available not available
12. Such other information of a similar nature as may be useful in carrying out the policy of this act, including reference to book and page of any county record

Signature of Owner Edna P. Gaskins

Date 11-26-1962

Three copies to be filed by the owner with the County Clerk and Recorder of the county in which the well is located.

Please answer all questions. If not applicable, so state, otherwise the form will be returned.

Original to the County Clerk and Recorder; Duplicate to the State Engineer; Triplicate to the Montana Bureau of Mines and Geology; and Quadruplicate for the Appropriator.

Filed for Record

at 2:00 o'clock P.M.

DEC 23 1923

Jane M. Brewster

County Clerk

Calvin M. Steeg
Deputy

Fee: \$2.00

GROUNDWATER INDEX

Page 1 of 1

County CARTER Twp. 5N- Rge. 50E

[illegible]

File No.

T 4 N R 56 E

DUPLICATE

County

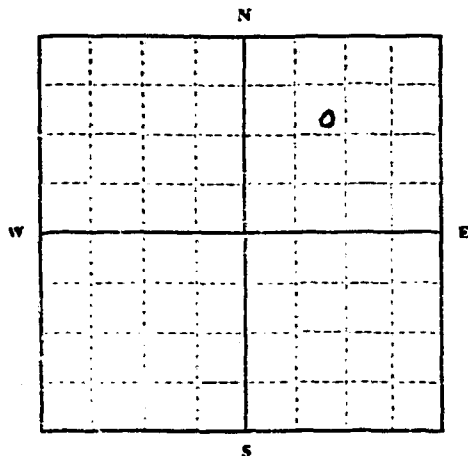
STATE OF MONTANA
ADMINISTRATOR OF GROUNDWATER CODE
OFFICE OF STATE ENGINEER

Declaration of Vested Groundwater Rights

(Under Chapter 237, Montana Session Laws, 1961)

STATE ENGINEER

1. JOHN LABREE, of _____, (Name of Appropriator) (Address) (Town)
County of CARTER State of MT
have appropriated groundwater according to the Montana laws in effect prior to January 1, 1962, as follows:



NE 1/4 Sec. 1 T. 4 N R. 56 E

Indicate point of appropriation and place of use, if possible. Each small square represents 10 acres.

2. The beneficial use on which the claim is based STOCK WATER
3. Date or approximate date of earliest beneficial use; and how continuous the use has been 1961
8 MONTHS
4. The amount of groundwater claimed (in miner's inches or gallons per minute) 10 GALLONS
5. If used for irrigation, give the acreage and description of the lands to which water has been applied and name of the owner thereof
NONE
6. The means of withdrawing such water from the ground and the location of each well or other means of withdrawal
PUMP AND WINDMILL
SECTION 1, T4 N R56 E
7. The date of commencement and completion of the construction of the well, wells, or other works for withdrawal of groundwater 1961
8. The depth of water table 30 FT.
9. So far as it may be available, the type, size and depth of each well or the general specifications of any other works for the withdrawal of groundwater
PUMP WELL 4 INCH 65 FT.
10. The estimated amount of groundwater withdrawn each year 3,504,000 GALLON
11. The log of formations encountered in the drilling of each well if available NOT AVAILABLE
12. Such other information of a similar nature as may be useful in carrying out the policy of this act, including reference to book and page of any county record NONE

Signature of Owner

Markey Ranch
By Don Stein
Date 12,30,1963

Three copies to be filed by the owner with the County Clerk and Recorder of the county in which the well is located.

Please answer all questions. If not applicable, so state, otherwise the form will be returned.

Original to the County Clerk and Recorder; Duplicate to the State Engineer; Triplicate to the Montana Bureau of Mines and Geology, and Quadruplicate for the Appropriator.

25913

113482

Filed for record
3.50

James M. Brewster
County Clerk

Deputy

Feb 5.00

2044

File No. _____

T. 4 R. 56

DUPLICATE

County Yellowstone

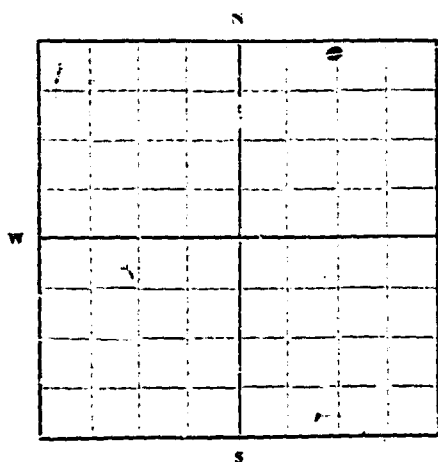
STATE OF MONTANA
ADMINISTRATOR OF GROUNDWATER CODE
OFFICE OF STATE ENGINEER

RECEIVED
JUN 5 1963

Declaration of Vested Groundwater Rights STATE ENGINEER

(Under Chapter 237, Montana Session Laws, 1961)

1. Alex S. & Lois L. Collie of Idamay
(Name of Appropriator) (Address) (Town)
County of Yellowstone State of Montana
have appropriated groundwater according to the Montana laws in effect prior to January 1, 1962, as follows:



NW 1/4 NE Sec. 3 T. 4 R. 56E

Indicate point of appropriation
and place of use, if possible.
Each small square represents 10
acres.

2. The beneficial use on which the claim is based Stock water use
3. Date or approximate date of earliest beneficial use; and how continuous the use has been June 1950
daily
4. The amount of groundwater claimed (in miner's inches or gallons per minute) 31 gal. per minute
5. If used for irrigation, give the acreage and description of the lands to which water has been applied and name of the owner thereof
6. The means of withdrawing such water from the ground and the location of each well or other means of withdrawal natural flow
7. The date of commencement and completion of the construction of the well, wells, or other works for withdrawal of groundwater May 1950 June 1950
8. The depth of water table 500 ft.
9. So far as it may be available, the type, size and depth of each well or the general specifications of any other works for the withdrawal of groundwater 500 ft. 2 inch pipe 100 ft. of 4 inch casing
10. The estimated amount of groundwater withdrawn each year 5,000,000 gallons
11. The log of formations encountered in the drilling of each well if available not available
12. Such other information of a similar nature as may be useful in carrying out the policy of this act, including reference to book and page of any county record no information available

Signature of Owner Alex S. & Lois L. CollieDate April 20, 1963

Three copies to be filed by the owner with the County Clerk and Recorder of the county in which the well is located.

Please answer all questions. If not applicable, so state, otherwise the form will be returned.

Original to the County Clerk and Recorder; duplicate to the State Engineer; Triplicate to the Montana Bureau of Mines and Geology; and Quadruplicate for the Appropriator.

111982

Filed for Record

at 11:15 o'clock AM

JUN 4 1963

James M. Brewster
County Clerk

Deputy

Fee 2.00

MADE 2 1/2

MADE 2 1/2

STATE OF MONTANA
ADMINISTRATOR OF GROUNDWATER CODE
MONTANA WATER RESOURCES BOARD

NOTICE OF COMPLETION OF GROUNDWATER
APPROPRIATION BY MEANS OF WELL

Developed after January 1, 1962

(Under Chapter 237 Montana Session Laws, 1961, as amended)

This form to be prepared by driller, and three copies to be filed by the owner with the County Clerk and Recorder in the county in which the well is located, last copy to be retained by driller.

Please answer all questions. If not applicable, so state, otherwise the form may be returned.

Owner EARL WHINEY

Address Ennis, Mont

Date well started 8-24-72

completed 8-31-72

Type of well DRILLED

Equipment used ROTARY

Water Use: Domestic ☒ Municipal ☐ Stock ☐ Irrigation ☐

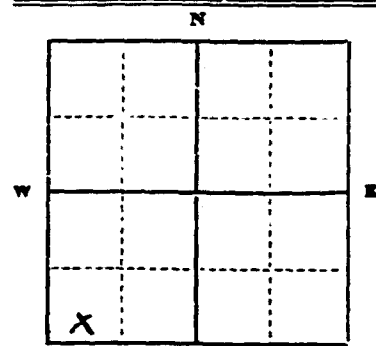
Industrial ☐ Drainage ☐ Other ☐ Garden/Lawn ☐

*Describe

USE: If used for irrigation, industrial, drainage or other. Explain, state number of acres and location or other data (i.e. Lot, Block and Addition).

ESTIMATED ANNUAL WITHDRAWAL 1825,000 gal.

Size of Drilled Hole	Size and Weight of Casing	From (Feet)	To (Feet)	PERFORATIONS		
				Kind	From (Feet)	To (Feet)
<u>5 7/8</u>	<u>4 in IP</u>	<u>9</u>	<u>266</u>			
<u>3 7/8</u>	<u>10.49</u>					



SW 1/4 SW 1/4 Sec. 14
T. 4 N. R. 56 E.

INDICATE LOCATION OF WELL AND PLACE OF USE, IF POSSIBLE. EACH SMALL SQUARE REPRESENTS 40 ACRES.

Driller's Signature Merle R. Bandy

Driller's Address Dele House, S. D.

LICENSE NO 112

County CARTER

DRILLER'S LOG

Indicate the character, color, thickness of strata such as soil, clay, sand, gravel, shale, sandstone, etc. Show depth at which water is found and height to which water rises in well.

Top of Ground (Elev. above sea level)		
From (Feet)	To (Feet)	
<u>0</u>	<u>29</u>	<u>TAN & GRAY SANDY SHALE</u>
<u>29</u>	<u>33</u>	<u>COAL & BEDDED SHALE</u>
<u>33</u>	<u>48</u>	<u>GRAY SANDY SHALE</u>
<u>48</u>	<u>57</u>	<u>BLUE SHALE</u>
<u>57</u>	<u>78</u>	<u>BLUE GRAY SANDY SHALE</u>
<u>78</u>	<u>80</u>	<u>COAL & BEDDED SHALE</u>
<u>80</u>	<u>107</u>	<u>GRAY SHALE</u>
<u>107</u>	<u>117</u>	<u>LIGHT BLUE & WHITE SAND</u>
<u>117</u>	<u>121</u>	<u>LIGHT GRAY SHALE</u>
<u>121</u>	<u>125</u>	<u>LIGHT GREEN SHALE</u>
<u>125</u>	<u>144</u>	<u>BROWN & GRAY SHALE</u>
<u>144</u>	<u>156</u>	<u>STREAKS OF COAL</u>
<u>156</u>	<u>158</u>	<u>BLUE & WHITE SAND</u>
<u>158</u>	<u>159</u>	<u>COAL</u>
<u>159</u>	<u>167</u>	<u>GRAY SAND</u>
<u>167</u>	<u>186</u>	<u>GRAY & BROWN SHALE</u>
<u>186</u>	<u>193</u>	<u>STREAKS OF COAL</u>
<u>193</u>	<u>213</u>	<u>BLUE & WHITE SAND</u>
<u>213</u>	<u>222</u>	<u>BLUE GRAY SHALE</u>
<u>222</u>	<u>265</u>	<u>BLUE SAND</u>
<u>265</u>	<u>285</u>	<u>LIGHT BLUE SANDSTONE</u>
<u>285</u>	<u>288</u>	<u>BLUE & WHITE SAND</u>
<u>288</u>	<u>300</u>	<u>GRAY & BROWN SHALE</u>

300

Show exact depth of bottom

51,319

CARTER COUNTY
 EKALAKA, MONTANA
 Filed for Record
 at 10:10 AM

SEP 6 1972

James M. Brunster
 County Clerk

Deputy

fee \$ 2.00

and Addition)

ESTIMATED ANNUAL WITHDRAWAL

1000000000

Size of Irrigated Area	Size and Depth of Canals	From (feet)	To (feet)	Kind Size	REPERATIONS From (feet)	To (feet)
------------------------------	--------------------------------	----------------	--------------	--------------	-------------------------------	--------------

5.25
 4.25
 3.25
 10.49

Static water level 6.6 ft.

3.6
 4.4
 4.4

Department of Natural Resources and Conservation
Water Resources Division
Engineering Bureau
Groundwater Section
Sam W. Mitchell Building
Helena, Montana 59601

Owner Earl Whitney
Address Ekalaka, MT 59324
Location T. 4N R. 56E Sec. 14
Doc. No. 2222

As the Administrator of the Groundwater Code for the State of Montana, please take note of the following special instructions, in order to properly protect your groundwater right.

Special Instructions:

Please provide the county filing number for the attached form, as indicated in red.

Thank you.

*Harry
Hunt*

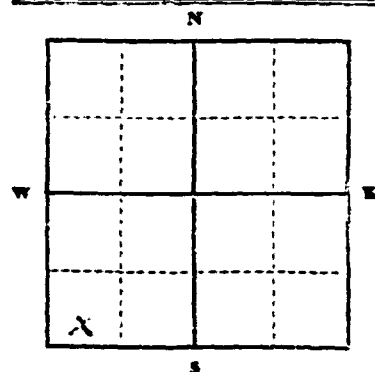
Equipment used _____ (Check drill, rotary, or other)
Water Use: Domestic ☒ Municipal ☐ Stock ☐ Irrigation ☐
Industrial ☐ Drainage ☐ Other ☐* Garden/Lawn ☐

*Describe _____

USE: If used for irrigation, industrial, drainage or other. Explain, state number of acres and location or other data (i.e. Lot, Block and Addition). _____

ESTIMATED ANNUAL WITHDRAWAL 1955, 600,000 GAL

Size of Drilled Hole	Size and Weight of Casing	From (Feet)	To (Feet)	PERFORATIONS		
				Kind Size	From (Feet)	To (Feet)
<u>5 7/8"</u>	<u>4 IN 10'</u>	<u>7</u>	<u>2.66</u>			
<u>3 1/2"</u>	<u>10.49</u>					



Static water level 6.6 ft.*
Pumping water level 3.0 ft.*
at 2.5 gallons per minute,
measured 5.0 minutes after pumping began.

*Measured from ground level.
Well developed by 6.17
for 5 hours.
Power 1.5 HP Pump 1.5 HP

Remarks: (Gravel packing, cementing, packers, type of shutoff)
Gravel packed to 20' and cemented

S. 34 1/4 Sec. 14
T. 4 N R. 56 E

INDICATE LOCATION OF WELL AND PLACE OF USE, IF POSSIBLE. EACH SMALL SQUARE REPRESENTS 40 ACRES.

Driller's Signature [Signature]

Driller's Address Ekalaka, MT

LICENSE NO 112

3.0 Show exact depth of bottom

SEP 7 1977

DRILLER'S LOG

Indicate the character, color, thickness of strata such as soil, clay, sand, gravel, shale, sandstone, etc. Show depth at which water is found and height to which water rises in well.

NOTICE OF COMPLETION OF GROUNDWATER APPROPRIATION BY MEANS OF WELL

Developed after January 1, 1962

(Under Chapter 237 Montana Session Laws, 1961, as amended)

This form to be prepared by driller, and three copies to be filed by the owner with the County Clerk and Recorder in the county in which the well is located, last copy to be retained by driller.

Please answer all questions. If not applicable, so state, otherwise the form may be returned.

Owner Samuel H. Hines

Address 2414 E. 4th

Date well started 12-24-72

completed 8-31-12

Type of well 2.3.1.1.1

:Dry, driven, bored or drilled)

Equipment used 2000

(Chain drill, rotary or other)

Water Use: Domestic ☒ Municipal ☐ Stock ☒ Irrigation ☐

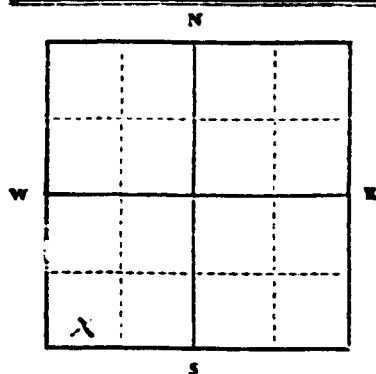
Industrial ☐ Drainage ☐ Other ☐* Garden/Lawn: ☐

Describe

USE: If used for irrigation, industrial, drainage or other. Explain, state number of acres and location or other data (i.e. Lot, Block and Addition).

ESTIMATED ANNUAL WITHDRAWAL 1835 gpd

Size of Drilled Hole	Size and Weight of Casing	From (Feet)	To (Feet)	PERFORATIONS		
				Kind Size	From (Feet)	To (Feet)
5 7/8"	4 in IP	1	266			
3 1/2"	10 1/2"					



5x7 1/4 5x7 1/4 Sec 124

T 4 N R 5 E

Static water level 64.....ft.
Pumping water level 30.....ft.
at 25.....gallons per minute.
measured 50 minutes after pumping
began.

*Measured from ground level.

Well developed by ASR

for .. 5 .. hours.

Power 2.5 Pump 1.5 HP

Remarks: (Gravel packing, cementing,

packers, type of shutoff)

Account to Mr. H.

.....

INDICATE LOCATION OF WELL AND PLACE OF USE, IF POSSIBLE.
EACH SMALL SQUARE REPRESENTS 40 ACRES.

Driller's Signature _____

Driller's Address 1000 1/2 Main St., N. W.

LICENSE NO 112

Show exact depth of bottom

Filing Number?

133727

CARTER COUNTY
EZEALAKE, MONTANA
Filed for Record
at *1972* *12/10*

SEP 6 1972

James R. L. L. L. L.
County Clerk

Deputy

fee \$ 2.00

File No.

T 4^N R 56^E

DUPLICATE

County CARTER

STATE OF MONTANA
ADMINISTRATOR OF GROUNDWATER CODE
OFFICE OF STATE ENGINEER

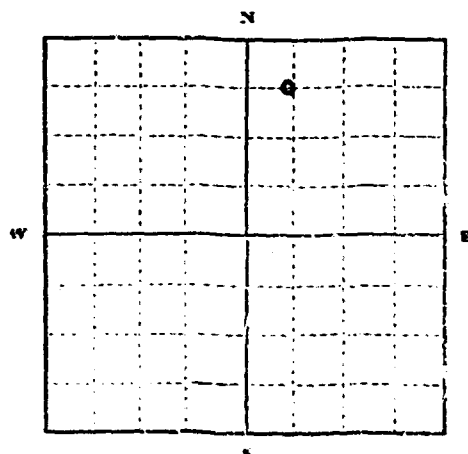
RECEIVED
JAN 7 1962

Declaration of Vested Groundwater Rights

(Under Chapter 237, Montana Session Laws, 1951)

STATE ENGINEER

1. JOHN LABREE, of ISMA
(Name of Appropriator) (Address) (Town)
County of CARTER State of MONTANA
have appropriated groundwater according to the Montana laws in effect prior to January 1, 1962, as follows:



Indicate point of appropriation and place of use, if possible. Each small square represents 10 acres.

2. The beneficial use on which the claim is based
STOCK WATER
3. Date or approximate date of earliest beneficial use; and how continuous the use has been 1946
CONTINUOUSLY
4. The amount of groundwater claimed (in miner's inches or gallons per minute) 10 GALLONS
5. If used for irrigation, give the acreage and description of the lands to which water has been applied and name of the owner thereof
NOT USED
6. The means of withdrawing such water from the ground and the location of each well or other means of withdrawal
WINDMILL AND PUMP
SEC. 8 T4^N R 56^E
7. The date of commencement and completion of the construction of the well, wells, or other works for withdrawal of groundwater 1946
8. The depth of water table 60 FT.
9. So far as it may be available, the type, size and depth of each well or the general specifications of any other works for the withdrawal of groundwater
PUMP WELL 4 INCH 420 FT. DEEP
10. The estimated amount of groundwater withdrawn each year 5,256,000
11. The log of formations encountered in the drilling of each well if available NOT AVAILABLE
12. Such other information of a similar nature as may be useful in carrying out the policy of this act, including reference to book and page of any county record NONE

Signature of Owner

John Labree
Date 12,30,1962

Three copies to be filed by the owner with the County Clerk and Recorder of the county in which the well is located.

Please answer all questions. If not applicable, so state, otherwise the form will be returned.

Original to the County Clerk and Recorder; Duplicate to the State Engineer; Triplicate to the Montana Bureau of Mines and Geology, and Quadruplicate for the Appropriator.

25909

113478

Filed for Record
3:50 P.M.

John M. Brewster
Deputy Clerk

Indy
Fee \$ 2.00

File No. _____

T. & R. _____

County _____

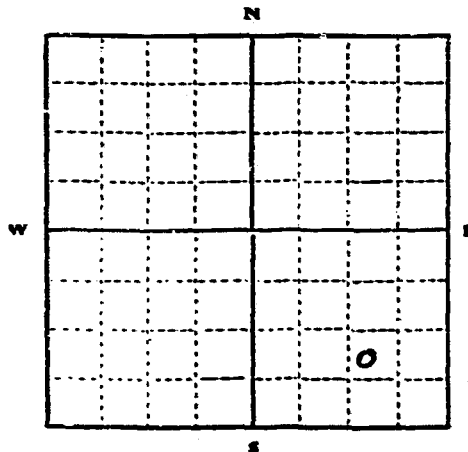
DUPLICATE

STATE OF MONTANA
ADMINISTRATOR OF GROUNDWATER CODE
OFFICE OF STATE ENGINEER

Declaration of Vested Groundwater Rights ENGINEER

(Under Chapter 237, Montana Session Laws, 1961)

1. JOHN LABREE, of _____, (Name of Appropriator) _____ (Address) _____ (Town)
County of CARTER State of MONTANA
have appropriated groundwater according to the Montana laws in effect prior to January 1, 1962, as follows:



SE 1/4 Sec 9 T4 R56

Indicate point of appropriation and place of use, if possible. Each small square represents 10 acres.

2. The beneficial use on which the claim is based STOCK RAISING
3. Date or approximate date of earliest beneficial use; and how continuous the use has been 1945
CONTINUOUS
4. The amount of groundwater claimed (in miner's inches or gallons per minute) 10 GALLONS
5. If used for irrigation, give the acreage and description of the lands to which water has been applied and name of the owner thereof
NOT USED
6. The means of withdrawing such water from the ground and the location of each well or other means of withdrawal ARTESIAN
SEC. 9, T4, R56
7. The date of commencement and completion of the construction of the well, wells, or other works for withdrawal of groundwater 1945
8. The depth of water table _____
9. So far as it may be available, the type, size and depth of each well or the general specifications of any other works for the withdrawal of groundwater
ARTESIAN 2 INCH 840 FT. DEEP
10. The estimated amount of groundwater withdrawn each year 5,256,000
11. The log of formations encountered in the drilling of each well if available NOT AVAILABLE
12. Such other information of a similar nature as may be useful in carrying out the policy of this act, including reference to book and page of any county record NONE

Signature of Owner John Labree
Date 12, 30, 1963

Three copies to be filed by the owner with the County Clerk and Recorder of the county in which the well is located

Please answer all questions. If not applicable, so state, otherwise the form will be returned

Original to the County Clerk and Recorder; Duplicate to the State Engineer; Triplicate to the Montana Bureau of Mines and Geology; and Quadruplicate for the Appropriator.

25912

113481

FILE IN RECORD
35 50 P

John M. Brewster
Clerk

Deputy

Feb 2, 1900

File No. _____

DUPLICATE

T. 4N R. 56E.

County Carter

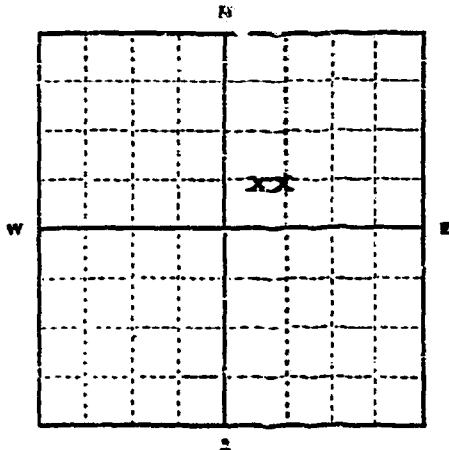
STATE OF MONTANA
ADMINISTRATOR OF GROUNDWATER CODE
OFFICE OF STATE ENGINEER

RECEIVED
DEC.

Declaration of Vested Groundwater Rights

(Under Chapter 237, Montana Session Laws, 1961)

Mrs. Lulu Mireau, of Ismay
(Name of Appropriator) (Address) (Town)
County of Carter State of Montana
have appropriated groundwater according to the Montana laws in effect prior to January 1, 1962, as follows:



SW 1/4 NE Sec 10 T. 4N R. 56E.

Indicate point of appropriation and place of use, if possible. Each small square represents 10 acres.

2. The beneficial use on which the claim is based watering livestock.
3. Date or approximate date of earliest beneficial use; and how continuous the use has been 1949 and continuously since then.
4. The amount of groundwater claimed (in miner's inches or gallons per minute) 25 gallons per minute.
5. If used for irrigation, give the acreage and description of the lands to which water has been applied and name of the owner thereof
6. The means of withdrawing such water from the ground and the location of each well or other means of withdrawal this is a flowing well, no pump.
7. The date of commencement and completion of the construction of the well, wells, or other works for withdrawal of groundwater 1949.
8. The depth of water table flowing well.
9. So far as it may be available, the type, size and depth of each well or the general specifications of any other works for the withdrawal of groundwater 650 feet, 2 inch pipe, piped into 8' diameter tank.
10. The estimated amount of groundwater withdrawn each year not known.
11. The log of formations encountered in the drilling of each well if available not known.
12. Such other information of a similar nature as may be useful in carrying out the policy of this act, including reference to book and page of any county record none.

Lulu Mireau

Signature of Owner

December 27, 1963

Three copies to be filed by the owner with the County Clerk and Recorder of the county in which the well is located.

Please answer all questions. If not applicable, so state, otherwise the form will be returned.

Original to the County Clerk and Recorder; Duplicate to the State Engineer; Triplicate to the Montana Bureau of Mines and Geology; and quadruplicate for the Appropriator.

13928

113289

Filed for Record
3:50 P.

James M. Brunette
County Clerk

Deputy

Feb 4 201

File No. _____

DUPLICATE

T 4N R 56E.

County Carter

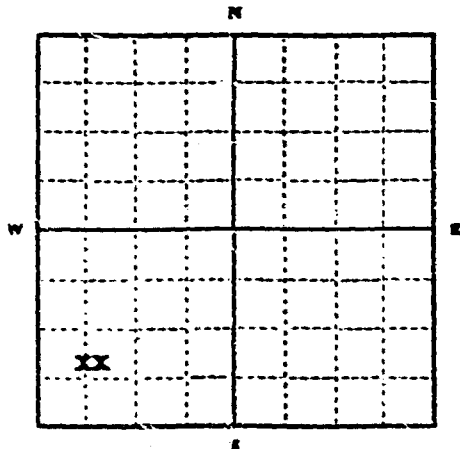
STATE OF MONTANA
ADMINISTRATOR OF GROUNDWATER CODE
OFFICE OF STATE ENGINEER

RECEIVED
DEC

Declaration of Vested Groundwater Rights STATE ENGINEER

(Under Chapter 237, Montana Session Laws, 1961)

Mrs. Lulu Mireau, of Ismay
(Name of Appropriator) (Address) (Town)
County of Carter State of Montana
have appropriated groundwater according to the Montana laws in effect prior to January 1, 1962, as follows:



SW 1/4 Sec. 14 T4N R 56E.

Indicate point of appropriation
and place of use, if possible. Each
small square represents 10 acres.

2. The beneficial use on which the claim is based household use and watering livestock.
3. Date or approximate date of earliest beneficial use; and how continuous the use has been 1945 and continuously since then.
4. The amount of groundwater claimed (in miner's inches or gallons per minute) 10 gallons per minute.
5. If used for irrigation, give the acreage and description of the lands to which water has been applied and name of the owner thereof --
6. The means of withdrawing such water from the ground and the location of each well or other means of withdrawal electric pump. SW 1/4 Sec. 14, T4N, R 56E.
7. The date of commencement and completion of the construction of the well, wells, or other works for withdrawal of groundwater 1945.
8. The depth of water table flowing well.
9. So far as it may be available, the type, size and depth of each well or the general specifications of any other works for the withdrawal of groundwater 965 feet deep, 2 inch pipe. 12 foot diameter wooden tank.
10. The estimated amount of groundwater withdrawn each year unknown.
11. The log of formations encountered in the drilling of each well if available not available.
12. Such other information of a similar nature as may be useful in carrying out the policy of this act, including reference to book and page of any county record none.

Lulu Mireau

Signature of Owner

Date December 27, 1963.

Two copies to be filed by the owner with the County Clerk and Recorder of the county in which the well is located

Please answer all questions. If not applicable, so state; otherwise the form will be returned.

Original to the County Clerk and Recorder; Duplicate to the State Engineer; Triplicate to the Montana Bureau of Geology and Geophysics; and Quadruplicate for the Appropriator.

13427

113288

Filed for Record
3:50 P.M.

Jane M. Brewster
Clerk

Deputy

Feb 2, 00

File No.

DUPLICATE

T. 4N R. 56E

County Carter

STATE OF MONTANA
ADMINISTRATOR OF GROUNDWATER CODE
OFFICE OF STATE ENGINEER

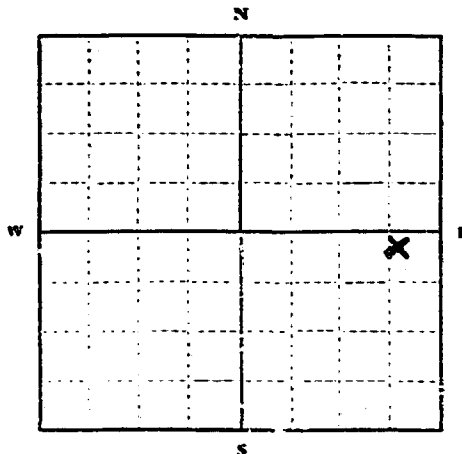
RECORDED
DEC 20 1963

Declaration of Vested Groundwater Rights

(Under Chapter 237, Montana Session Laws, 1961)

STATE ENGINEER

1. Frank N. LaBree, of Ismay
(Name of Appropriator) (Address) (Town)
County of Carter State of Montana
have appropriated groundwater according to the Montana laws in effect prior to January 1, 1962, as follows:



4E 1/4 SE Sec. 17 T4N R56E

Indicate point of appropriation
and place of use, if possible. Each
small square represents 10 acres.

2. The beneficial use on which the claim is based
House & stock water
3. Date or approximate date of earliest beneficial use; and how continuous the use has been From 1946
till the present time
4. The amount of groundwater claimed (in miner's inches or gallons per minute) 3 gallons per minute
5. If used for irrigation, give the acreage and description of the lands to which water has been applied and name of the owner thereof
not applicable
6. The means of withdrawing such water from the ground and the location of each well or other means of withdrawal windmill
& electric motor
7. The date of commencement and completion of the construction of the well, wells, or other works for withdrawal of groundwater 1946
8. The depth of water table 60 ft.
9. So far as it may be available, the type, size and depth of each well or the general specifications of any other works for the withdrawal of groundwater 4 in. 270 ft. deep
10. The estimated amount of groundwater withdrawn each year 1,000,000 gal.
11. The log of formations encountered in the drilling of each well if available
not available
12. Such other information of a similar nature as may be useful in carrying out the policy of this act, including reference to book and page of any county record
not recorded

Signature of Owner

Frank N. LaBreeDate Dec. 16, 1963

Three copies to be filed by the owner with the County Clerk and Recorder of the county in which the well is located.

Please answer all questions. If not applicable, so state, otherwise the form will be returned.

Original to the County Clerk and Recorder; Duplicate to the State Engineer; Triplicate to the Montana Bureau of
Mines and Geology, and Quadruplicate for the Appropriator.

10639

113066

Filed for Record
at 4:45 P.M.

James M. Brewster
County Clerk

Deputy

700# 200

File No.

DUPLICATE

T. 4^N R. 56^ECounty CARTER

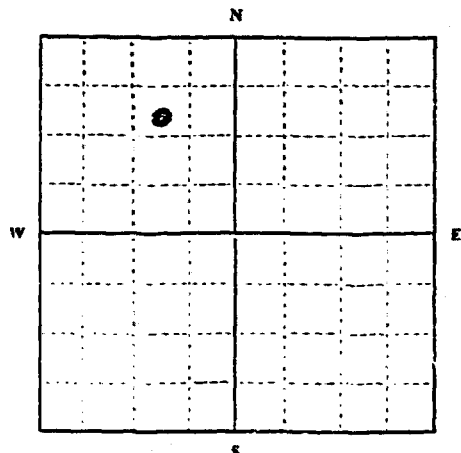
STATE OF MONTANA
ADMINISTRATOR OF GROUNDWATER CODE
OFFICE OF STATE ENGINEER

Declaration of Vested Groundwater Rights

(Under Chapter 237, Montana Session Laws, 1961)

STATE ENGINEER

1. FRANK L. BREE, of ISMAH
(Name of Appropriator) (Address) (Town)
County of CARTER State of MONTANA
have appropriated groundwater according to the Montana laws in effect prior to January 1, 1962, as follows:



NW 1/4 Sec. 18, T. 4, R. 56

Indicate point of appropriation and place of use, if possible. Each small square represents 10 acres.

2. The beneficial use on which the claim is based
STECK WATER
3. Date or approximate date of earliest beneficial use; and how continuous the use has been 1946 EVER SINCE
IT WAS DRILLED
4. The amount of groundwater claimed (in miner's inches or gallons per minute) 10 GALLON
5. If used for irrigation, give the acreage and description of the lands to which water has been applied and name of the owner thereof
NOT USED
6. The means of withdrawing such water from the ground and the location of each well or other means of withdrawal
WINDMILL AND PUMP
SEC. 18, T. 4, RANGE 56
7. The date of commencement and completion of the construction of the well, wells, or other works for withdrawal of groundwater 1946
8. The depth of water table 36 FT.
9. So far as it may be available, the type, size and depth of each well or the general specifications of any other works for the withdrawal of groundwater
PUMP WELL 4" CASING 250 FT. DEEP
10. The estimated amount of groundwater withdrawn each year 5,256,000 GALLONS
11. The log of formations encountered in the drilling of each well if available NOT AVAILABLE
12. Such other information of a similar nature as may be useful in carrying out the policy of this act, including reference to book and page of any county record NONE

Signature of Owner

Frank L. BreeDate 12,30,1963

Three copies to be filed by the owner with the County Clerk and Recorder of the county in which the well is located.

Please answer all questions. If not applicable, so state, otherwise the form will be returned.

Original to the County Clerk and Recorder; Duplicate to the State Engineer; Triplicate to the Montana Bureau of Mines and Geology, and Quadruplicate for the Appropriator.

25914

113483

2
1
1
2

Filed: 113483
at 3:50 P.M.

Alfred M. Brewster
County Clerk

Deputy

Fee \$ 3.00

File No.

DUPLICATE

T4N R56E

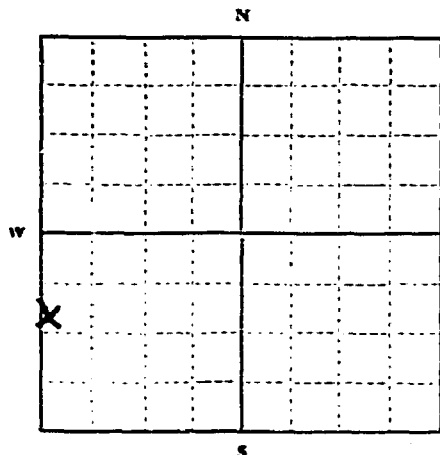
County Carter

STATE OF MONTANA
ADMINISTRATOR OF GROUNDWATER CODE
OFFICE OF STATE ENGINEER

RECORDED
DEC 20 1963

Declaration of Vested Groundwater Rights
(Under Chapter 237, Montana Session Laws, 1961)

1. Frank N. LaBree, of Ismay
(Name of Appropriator) (Address) (Town)
County of Carter State of Montana
have appropriated groundwater according to the Montana laws in effect prior to January 1, 1962, as follows:



N.W. 1/4 Sec. 20, T4N R56E

Indicate point of appropriation and place of use, if possible. Each small square represents 10 acres.

2. The beneficial use on which the claim is based
stock water
3. Date or approximate date of earliest beneficial use; and how continuous the use has been Approx. 1946
continuous till present
4. The amount of groundwater claimed (in miner's inches or gallons per minute) 4 gal. per min.
5. If used for irrigation, give the acreage and description of the lands to which water has been applied and name of the owner thereof
not applicable

6. The means of withdrawing such water from the ground and the location of each well or other means of withdrawal
windmill

7. The date of commencement and completion of the construction of the well, wells, or other works for withdrawal of groundwater 1946
8. The depth of water table 60 ft.
9. So far as it may be available, the type, size and depth of each well or the general specifications of any other works for the withdrawal of groundwater
4 in. 270 ft deep
10. The estimated amount of groundwater withdrawn each year 2,102,400 gal
11. The log of formations encountered in the drilling of each well if available
not available
12. Such other information of a similar nature as may be useful in carrying out the policy of this act, including reference to book and page of any county record
not recorded

Signature of Owner

Frank N. LaBree
Date Dec. 16, 1963

Three copies to be filed by the owner with the County Clerk and Recorder of the county in which the well is located.

Please answer all questions. If not applicable, so state, otherwise the form will be returned.

Original to the County Clerk and Recorder; Duplicate to the State Engineer; Triplicate to the Montana Bureau of Mines and Geology, and Quadruplicate for the Appropriator.

113067

Filed for Record
4:45 P.M.

1953
James M. Brewster
County Clerk

Deputy

Feb 20

File No. 113392

DUPLICATE

STATE OF MONTANA
ADMINISTRATOR OF GROUNDWATER CODE
OFFICE OF STATE ENGINEER

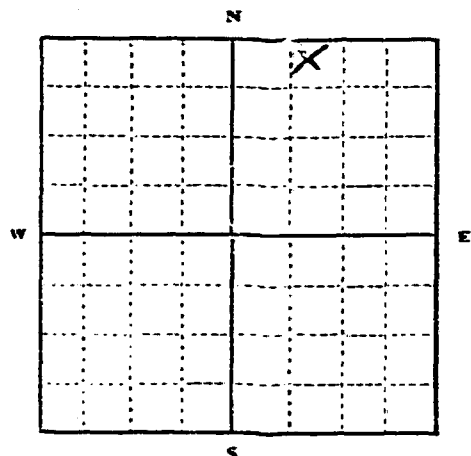
T 4 R 56County Carter

JAN 7 1964

Declaration of Vested Groundwater Rights ENGINEER

(Under Chapter 237, Montana Session Laws, 1961)

I, Palm Ranch Co., of Idamay
(Name of Appropriator) (Address) (Town)
County of Carter State of Montana
have appropriated groundwater according to the Montana laws in effect prior to January 1, 1962, as follows:



NW 1/4 Sec. 21 T. 4 R. 56

Indicate point of appropriation and place of use, if possible. Each small square represents 10 acres.

2. The beneficial use on which the claim is based stock water

3. Date or approximate date of earliest beneficial use; and how continuous the use has been 1960 and used summer only since completed.

4. The amount of groundwater claimed (in miner's inches or gallons per minute) 3 gal/minute

5. If used for irrigation, give the acreage and description of the lands to which water has been applied and name of the owner thereof not used for irrigation

6. The means of withdrawing such water from the ground and the location of each well or other means of withdrawal wind mill

7. The date of commencement and completion of the construction of the well, wells, or other works for withdrawal of groundwater 1960

8. The depth of water table 30 feet

9. So far as it may be available, the type, size and depth of each well or the general specifications of any other works for the withdrawal of groundwater wind mill or pump well at a depth of 110 feet.

10. The estimated amount of groundwater withdrawn each year 1,000,000

11. The log of formations encountered in the drilling of each well if available not available

12. Such other information of a similar nature as may be useful in carrying out the policy of this act, including reference to book and page of any county record not available

Signature of Owner F. N. Palmer

Date Dec. 30, 63

Three copies to be filed by the owner with the County Clerk and Recorder of the county in which the well is located.

Please answer all questions. If not applicable, so state, otherwise the form will be returned.

Original to the County Clerk and Recorder; Duplicate to the State Engineer; Triplicate to the Montana Bureau of Mines and Geology, and Quadruplicate for the Appropriator.

25834

Filed for Record

at 4:30 o'clock P.M.

DEC 30 1963

Jane M. Brewster

County Clerk

Calley M. Stine
Deputy

Fee: \$2.00

107841

T. 4 North R. 56 East

County CARTER

MONTANA BUREAU OF MINES AND GEOLOGY
Butte, Montana

RECEIVED

WATER WELL LOG

STATE ENGINEER

Owner J. D. McLean Address Fkalaka, Montana

Driller Henry Briant Address Fkalaka, Montana

Date Started March 29, 1961 Date Completed March 30, 1961

Location: Sec. 23 T. 4 N. R. 56 E. 1/4 sec. SWSW

Type of well Drilled (Dug, driven, bored, or drilled) Equipment used Rotary (Chain drill, rotary, other)

Water use: Domestic ☐ Municipal ☐ Stock ☒ Irrigation ☐

Industrial ☐ Drainage ☐ Other: _____

Casing: 0 ft. to 233 ft. Type steel pipe Size 4 In.

Casing: _____ ft. to _____ ft. Type _____ Size _____

Casing: _____ ft. to _____ ft. Type _____ Size _____

Perforated or screened Ft. 0 to ft. 30 Ft. _____ to ft. _____

Type of screen or perforations Round holes

Static Water level, for non-flowing well: 45 feet.

Shut-in pressure, for flowing well: _____ lb./sq. in. on: _____ (date)

Pumping water level 50 feet at 15 gal. per min.

How tested: baler

Length of test 2 hours

Remarks: (Gravel packing, cementing, packers, type of shut-off, depth of shut-off)

(over)

[illegible][illegible]

File No. _____

T 4 N R 56 E

DUPLICATE

County CARTERSTATE OF MONTANA
ADMINISTRATOR OF GROUNDWATER CODE
OFFICE OF STATE ENGINEER

OCT 31 1963

Notice of Completion of Groundwater
Appropriation by Means of Well

(Under Chapter 237, Montana Session Laws, 1961)

Top of Ground	
7	SURFACE (Elev. above sea level _____)
12	TAN shale
18	SANDY GRAVEL
34	TAN shale TRACE OF COAL
36	light GRAY shale
37	BLACK shale
41	GREEN & BLUE shale
42	COAL
63	GRAY shale
65	COAL
66	BLACK shale
75	GRAY shale
78	BLUE GREEN shale
85	GRAY shale
86	BROWN sh. TRACE OF COAL
91	GRAY sandy sh.
94	OLIVE sandy sh.
107	DARK GRAY sh.
136	light GRAY sh. STREAKS
141	COAL
143	light GRAY sh.
149	GREEN sh.
152	GRAY sh.
158	GREEN sh.
172	GRAY sh.
209	WHITE SANDY GRAVEL 1 Cal.
232	GRAY sh.
238	SANDY GRAY sh.
240	OLIVE GRAY SAND
255	GRAY sh.
264	GREEN & WHITE SAND BLACK SPECKS
267	GRAY sh.
272	GRAY & BLUE SAND
280	GRAY sh.

Owner CHARLES GUYER Address EXALAKA MONTDriller MERIE R. Bandy Address BELLE FOURCHE S.D.

Date of Notice of Appropriation of Groundwater _____

Well started 10-22-63 Date Completed 10-25-63Type of well DRILLED Equipment Used ROTARY
(Aug. driven, bored or (Crown, drill, rotary or
drilled) other)Water Use: Domestic ☒ Municipal ☐ Other ☐ Irrigation ☐
Industrial ☐ Drainage ☐ Stock ☒

Indicate on the diagram the character and thickness of the different strata met with in drilling, such as soil, clay, shale, gravel, rock or sand, etc. Show depth at which water is encountered, thickness and character of water-bearing strata and height to which water rises in the well.

Size of Drilled Hole	Size and Weight of Casing	From (Feet)	To (Feet)	PERFORATIONS		
				Kind Size	From (Feet)	To (Feet)
3 3/8	4 in IP,	0	42	56 Ts	192	205
2	11 in.				238	245
	2 in Casing,	0	268		265	268
	2.8					

Static Water Level for non-flowing Well _____ feet.

Shut-in Pressure for Flowing Well 216

Pumping Water Level _____ feet at _____ gal. per minute.

Discharge in gal. per min. of flowing well 4

Flow Tested _____ Length of Test _____

Remarks: (Gravel packing, cementing, packers, type of shutoff, location of place of use of groundwater if not at well, and any other similar pertinent information, including number of acres irrigated, if used for irrigation) PACKER SETAT 132 FT.

E 4 SE Sec. 25 T 4 N R 56 E

Indicate location of well and place of use, if possible. Each small square represents 10 acres.

Show exact depth of bottom.

280Driller's License Number 112Driller's Signature Merle R. Bandy

This form to be prepared by driller, and three copies to be filed by the owner with the County Clerk and Recorder in the county in which the well is located.

Please answer all questions. If not applicable, so state, otherwise the form will be returned.

Original to the County Clerk and Recorder; duplicate to the State Engineer; Triplicate to the Montana Bureau of Mines and Geology and Quadruplicate for the Appropriator.

0723

112582

Filed for Record
at 2:45 P.M.

28 1963
James M. Brewster
County Clerk

Deputy

Page 2 of 2

File No. 113238

DUPLICATE

T. 4N R. 56E

County Carter

STATE OF MONTANA
ADMINISTRATOR OF GROUNDWATER CODE
OFFICE OF STATE ENGINEER

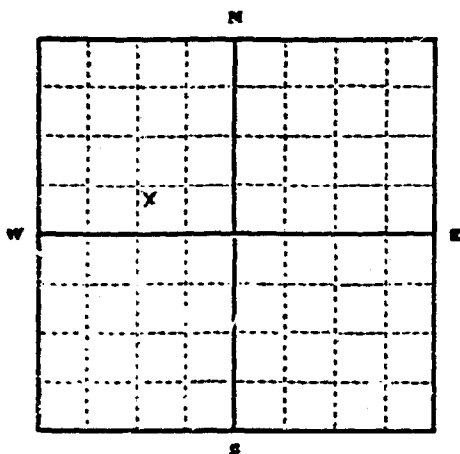
RECEIVED
DEC 1

Declaration of Vested Groundwater Rights
STATE ENGINEER

(Under Chapter 237, Montana Session Laws, 1961)

Edna P. Aubrey, of Edelaka
(Name of Appropriator) (Address) (Town)

County of Carter State of Montana
have appropriated groundwater according to the Montana laws in effect prior to January 1, 1962, as follows:



NW 1/4 Sec. 32 T. 4 N. R. 56 E

Indicate point of appropriation and place of use, if possible. Each small square represents 10 acres.

2. The beneficial use on which the claim is based. stockwater
3. Date or approximate date of earliest beneficial use; and how continuous the use has been. 1942
4. The amount of groundwater claimed (in miner's inches or gallons per minute) 15 gal. P. M.
5. If used for irrigation, give the acreage and description of the lands to which water has been applied and name of the owner thereof.
6. The means of withdrawing such water from the ground and the location of each well or other means of withdrawal. windmill
7. The date of commencement and completion of the construction of the well, wells, or other works for withdrawal of groundwater.
8. The depth of water table. 8 feet
9. So far as it may be available, the type, size and depth of each well or the general specifications of any other works for the withdrawal of groundwater.
9.7 9.5 feet deep
2 in casing
10. The estimated amount of groundwater withdrawn each year. 700000 gal.
11. The log of formations encountered in the drilling of each well if available. not available
12. Such other information of a similar nature as may be useful in carrying out the policy of this act, including reference to book and page of any county record.

Signature of Owner Edna P. Aubrey

Date Dec 20 1962

Three copies to be filed by the owner with the County Clerk and Recorder of the county in which the well is located.

Please answer all questions. If not applicable, so state, otherwise the form will be returned.

Original to the County Clerk and Recorder; Duplicate to the State Engineer; Triplicate to the Montana Bureau of Mines and Geology; and Quadruplicate for the Appropriator.

Filed for Record
at 2:00 P.M.

1965
Jane M. Brewster
County Clerk
Salim M. Ali
Deputy

Fee: \$2.00

File No. _____

DUPLICATE

STATE OF MONTANA
ADMINISTRATOR OF GROUNDWATER CODE
OFFICE OF STATE ENGINEER

County

RECEIVED
OCT 24 1962
T4N R56E
Sec 17 or 18
DEC 20 1963

Declaration of Vested Groundwater Rights

(Under Chapter 237, Montana Session Laws, 1961)

Frank M. LaBree
(Name of Appropriator)

, of

(Address)

Ismay
(Town)

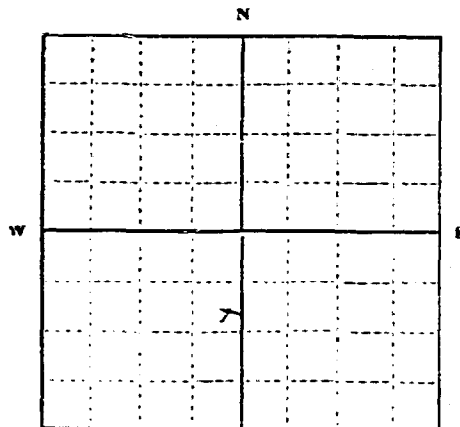
County of

Carter

State of

Montana

have appropriated groundwater according to the Montana laws in effect prior to January 1, 1962, as follows:



120N19
NE 1/4 Sec 16 T4N R56E

Indicate point of appropriation
and place of use, if possible. Each
small square represents 10 acres.

Section No. ?

2. The beneficial use on which the claim is based
stock water
3. Date or approximate date of earliest beneficial use; and how continuous the use has been From 1946
continues till present
time
4. The amount of groundwater claimed (in miner's inches or gallons per minute) 10 gal per min.
5. If used for irrigation, give the acreage and description of the lands to which water has been applied and name of the owner thereof
not applicable
6. The means of withdrawing such water from the ground and the location of each well or other means of withdrawal
flowing wells
7. The date of commencement and completion of the construction of the well, wells or other works for withdrawal of groundwater 1946
8. The depth of water table surface
9. So far as it may be available, the type, size and depth of each well or the general specifications of any other works for the withdrawal of groundwater
from 740 ft. deep
10. The estimated amount of groundwater withdrawn each year 2,625,000 gal.
11. The log of formations encountered in the drilling of each well if available
not available
12. Such other information of a similar nature as may be useful in carrying out the policy of this act including reference to book and page of any county record

Signature of Owner

Frank M. LaBree

Date Dec. 16, 1963

Three copies to be filed by the owner with the County Clerk and Recorder of the county in which the well is located.

Please answer all questions. If not applicable, so state, otherwise the form will be returned.

Original to the County Clerk and Recorder; Duplicate to the State Engineer; Triplicate to the Montana Bureau of Mines and Geology; and Quaduplicate for the Appropriator.

106-41

113068

Filed for Record

at 4:45 PM

1965
James M. Brumby
County Clerk

D. party

2nd 0 0

Page 1 of 1

[illegible]

File No. 113119T 4N R 57E

DUPLICATE

County CarterFee \$2.00

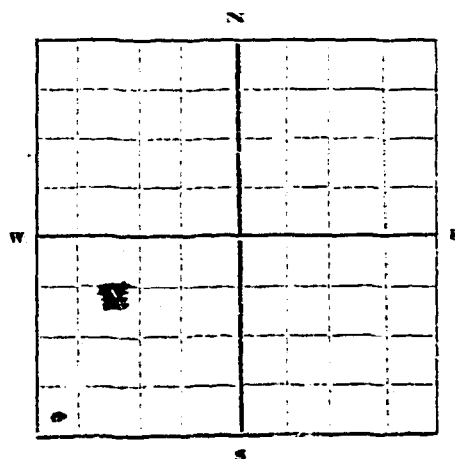
STATE OF MONTANA
ADMINISTRATOR OF GROUNDWATER CODE
OFFICE OF STATE ENGINEER

Declaration of Vested Groundwater Rights DEC 23 1963

(Under Chapter 237, Montana Session Laws, 1961)

STATE ENGINEER

I, Earl J. Ketchum of Baker
(Name of Appropriator) (Address) (Town)
County of Fallon State of Montana
have appropriated groundwater according to the Montana laws in effect prior to January 1, 1962, as follows:

SW 1/4 Sec. 2 T. 4 R. 57

Indicate point of appropriation
and place of use, if possible.
Each small square represents 10
acres.

2. The beneficial use on which the claim is based stockwater3. Date or approximate date of earliest beneficial use; and how continuous the use has been 1957; continuous to date4. The amount of groundwater claimed (in miner's inches or gallons per minute) 8 gallons per minute5. If used for irrigation, give the acreage and description of the lands to which water has been applied and name of the owner thereof not applicable6. The means of withdrawing such water from the ground and the location of each well or other means of withdrawal windmill at well site7. The date of commencement and completion of the construction of the well, wells, or other works for withdrawal of groundwater well drilled in 19578. The depth of water table 22' from surface9. So far as it may be available, the type, size and depth of each well or the general specifications of any other works for the withdrawal of groundwater 430' well, 4" iron casing cemented to bottom, 8' windmill10. The estimated amount of groundwater withdrawn each year 648,00011. The log of formations encountered in the drilling of each well if available no logs

12. Such other information of a similar nature as may be useful in carrying out the policy of this act, including reference to book and page of any county record

Signature of Owner Earl J. KetchumDate December 17 1963

Three copies to be filed by the owner with the County Clerk and Recorder of the county in which the well is located.

Please answer all questions. If not applicable, so state. Otherwise the form will be returned.

Original to the County Clerk and Recorder; duplicate to the State Engineer; Triplicate to the Montana Bureau of Mines and Geology, and Quaduplicate for the Appropriator.

11142

Filed for Record

at 10:45 o'clock P.M.

OCT 19 1963

Jane M. Brewster.

Court Clerk

Callie M. Stea
Deputy

49,237

12450

FALLON COUNTY.
BAKER, MONTANA

Filed for Record

at 2:10 o'clock P.M.

JAN 25 1972

Ben Peterson
County Clerk

Deputy

Fee: \$2.00