

County Cascade

STATE OF MONTANA
ADMINISTRATOR OF GROUNDWATER CODE
MONTANA WATER RESOURCES BOARD

NOTICE OF COMPLETION OF GROUNDWATER APPROPRIATION WITHOUT WELL
Developed After January 1, 1962

(Under Chapter 237, Montana Session Laws, 1961, as amended)

This form to be prepared by contractor (if any), otherwise by the owner.

Three copies of this notice are to be filed with the County Clerk and Recorder of the county in which the works are located.

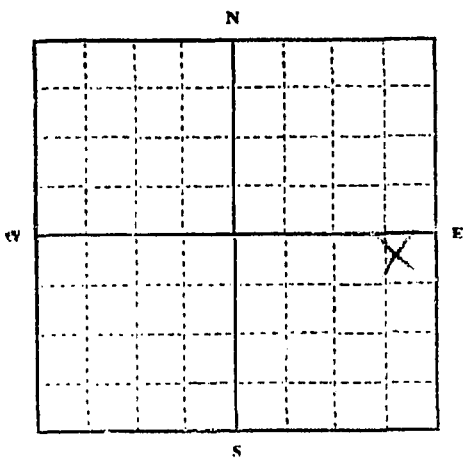
Please answer all questions. If not applicable, so state, otherwise the form may be returned.

For Administrator's Use

File 235985

June 21, 1973

GW 1 3:05 p.m.



1/4 Sec 1

T. 11 N. R. 1 E. W

S

INDICATE POINT OF APPROPRIATION AND PLACE OF USE, IF POSSIBLE.

Elevation of spring, if known or estimated 53,818

Owner Ed. [unclear]

Address [unclear]

Contractor (if any) [unclear]

Address of Contractor [unclear]

Date Started [unclear] Date Completed [unclear]

1. Describe means of obtaining groundwater (as by sub-irrigation, developed spring, drains, etc.) [unclear]

2. Means of withdrawing water (gravity, pump, canal, etc.) [unclear]

3. Depth of water table [unclear]

4. Use of the water [unclear]

5. Amount of groundwater claimed (in miner's inches or gallons per minute) [unclear]

6. If used for irrigation, give number of acres and description of land [unclear]

7. Estimate amount of water used each year [unclear]
2,625,000 gallons

8. Months of year spring flows [unclear]

Signature of Owner [unclear]

Date June 21 1973

53,818

235985

Indexed
Recorded
Collected

COUNTY OF ...

I hereby certify that the within
instrument was recorded in the office of
this office on the 21 day of June
1973 at 05 min. past
3 o'clock P. M.

Witness my hand and the seal of this office
this 21 day of June 1973.
County Recorder
John K. ...
County Recorder

By *Carol Erickson*
Deputy

201

County Lewis & Clark
Cascade 2

STATE OF MONTANA
ADMINISTRATOR OF GROUNDWATER CODE
MONTANA WATER RESOURCES BOARD

NOTICE OF COMPLETION OF GROUNDWATER APPROPRIATION WITHOUT WELL

Developed After January 1, 1962

(Under Chapter 237, Montana Session Laws, 1961, as amended)

This form to be prepared by contractor (if any), otherwise by the owner.

Three copies of this notice are to be filed with the County Clerk and Recorder of the county in which the works are located.

Please answer all questions. If not applicable, so state, otherwise the form may be returned.

For Administrator's Use

File 535984

Jan. 21, 1973

GW 1 300 p.m.

Owner ...

Address ...

Contractor (if any) ...

Address of Contractor ...

Date Started ... Date Completed ...

1. Describe means of obtaining groundwater (as by sub-irrigation, developed spring, drains, etc.) ...

2. Means of withdrawing water (gravity, pump, canal, etc.) ...

3. Depth of water table ...

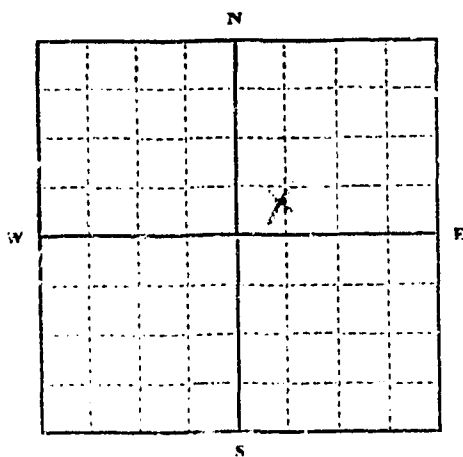
4. Use of the water ...

5. Amount of groundwater claimed (in miner's inches or gallons per minute) ...

6. If used for irrigation, give number of acres and description of land ...

7. Estimate amount of water used each year ...

8. Months of year spring flows ...



..... 1/4 1/4 Sec.
T..... N R..... E
 S W

INDICATE POINT OF APPROPRIATION AND PLACE OF USE, IF POSSIBLE.

Elevation of spring, if known or estimated ...

Signature of Owner [Signature]

Date Jan 21 1973

53,819

235981

RECORDED
INDEXED
74

21
3 73 10
John L. ...
County Secretary
Carol ...

200

County Cascade

STATE OF MONTANA
ADMINISTRATOR OF GROUNDWATER CODE
MONTANA WATER RESOURCES BOARD

NOTICE OF COMPLETION OF GROUNDWATER APPROPRIATION WITHOUT WELL
Developed After January 1, 1962

(Under Chapter 237, Montana Session Laws, 1961, as amended)

This form to be prepared by contractor (if any), otherwise by the owner.

Three copies of this notice are to be filed with the County Clerk and Recorder of the county in which the works are located.

Please answer all questions. If not applicable, so state, otherwise the form may be returned.

For Administrator's Use

File 236455

June 29, 1973

GW 1 10-21-73

Owner R. F. ...

Address ...

Contractor (if any)

Address of Contractor

Date Started Date Completed

1. Describe means of obtaining groundwater (as by sub-irrigation, developed spring, drains, etc.) ...

2. Means of withdrawing water (gravity, pump, canal, etc.) gravity

3. Depth of water table 6 inches

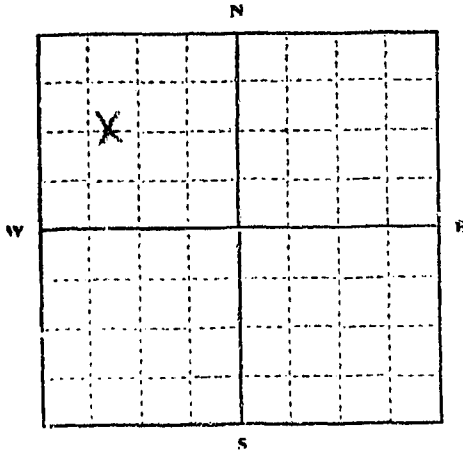
4. Use of the water ...

5. Amount of groundwater claimed (in miner's inches or gallons per minute) 2 gallons per minute

6. If used for irrigation, give number of acres and description of land

7. Estimate amount of water used each year 600,000 gallons per year

8. Months of year spring flows ...



1/4 Sec. 1

T. 4 N. R. 1 E. W S. W

INDICATE POINT OF APPROPRIATION AND PLACE OF USE, IF POSSIBLE.

Elevation of spring, if known or estimated ...

Signature of Owner R. F. ...

Date June 29, 1973

54745

236455

Advised
Received
Amount
4
60

STATE OF MONTANA }
COUNTY OF LEWIS & CLARK }

I hereby certify that the within in-
strument was filed in my office on
this 14 day of June
A.D. 19 23 at 21 min past
10 o'clock A M

Records of Lewis & Clark
County, State of Montana

[Signature]
County Clerk
By *[Signature]*
Deputy

2.00

5533

STATE OF MONTANA,)
County of Cascade.

I hereby certify that the within L-
instrument was filed in this office on

JUL 28 1972

1050 J. L. Lema

County Clerk and Recorder.

J. L. Lema
Deputy

100

Approved Blank Form—State Engineer, Helena, Montana 42262

V

File No.

T. 16 N. R. 11 E

DUPLICATE

County Cascade

STATE OF MONTANA
ADMINISTRATOR OF GROUNDWATER CODE
OFFICE OF STATE ENGINEER

RECEIVED
JAN 19 1964

Notice of Completion of Groundwater Appropriation Without Well

STATE ENGINEER

(Under Chapter 237 Montana Session Laws, 1961)

Date of Appropriation of Groundwater.....

Owner..... Address.....

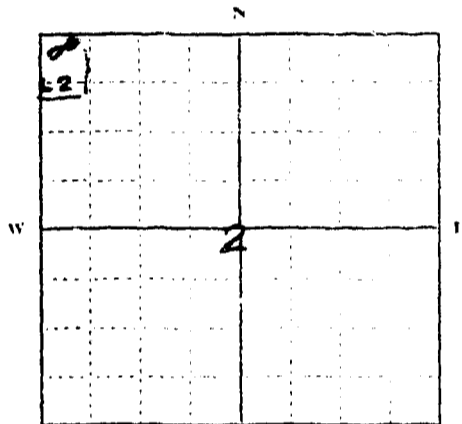
Contractor (if any) NONE

Address of Contractor NONE

Date Started UNKNOWN Date Completed UNKNOWN

Describe means of obtaining groundwater without a well "as by sub-irrigation and other natural processes". Include depth to water when applicable.

Spring Gravity
Flow spring From underground sources



Lot 2 Sec. 2 T. 16 N. R. 11 E

Indicate point of appropriation and place of use, if possible.

(NW 1/4) Lot No 2 Sec 2

Quantity of water developed and used with explanation of method used to measure or estimate such amount. If use is intermittent

estimate approximate lengths of periods of use.....

Flows an estimated 5 gals. per minute. used spring 5 Full - months yearly

Signature of Owner Camp Bros by George B Camp

Date 10-30-63

This form to be prepared by contractor (if any), otherwise by the owner.

Three copies of this notice are to be filed with the County Clerk and Recorder of the county in which the works are located.

Please answer all questions. If not applicable, so state, otherwise the form will be returned.

Original to the County Clerk and Recorder; duplicate to the State Engineer; Triplicate to the Montana Bureau of Mines and Geology and Quadruplicate for the Appropriator.

4016

STATE OF MONTANA,) ss.
County of Cascade.

I hereby certify that the within instrument was filed in this office on

_____ DEC 30 1963 _____
Date

at _____ 11:54 o'clock 4 M.

J. L. LENNON
County Clerk and Recorder.

By _____ [Signature] _____
Deputy.

File No.....

T. 14 N. R. 7 E

DUPLICATE

County Cascade

STATE OF MONTANA
ADMINISTRATOR OF GROUNDWATER CODE
OFFICE OF STATE ENGINEER

RECEIVED
JAN 9 1964

Notice of Completion of Groundwater Appropriation
Without Well

(Under Chapter 237 Montana Session Laws, 1961)

Date of Appropriation of Groundwater.....

Owner..... Address.....

Contractor (if any) the Rancher developed
No. 2 gravity flow

Address of Contractor 122170

Date Started 1930 Date Completed 1930

Describe means of obtaining groundwater without a well "as by sub-irrigation and other natural processes". Include depth to water when applicable. No 1 - collected in

collection Box and piped to
house and stock tank

No 2 - collected in collection Box
and piped to stock Tank

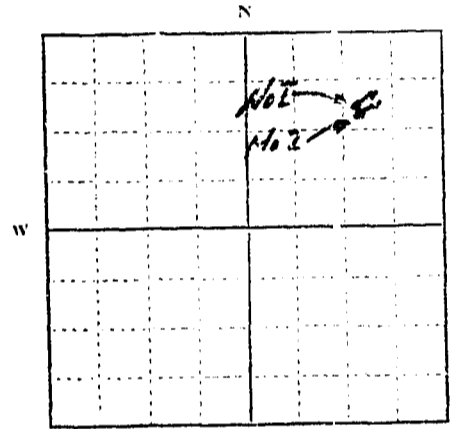
Quantity of water developed and used with explanation of method used to measure or estimate such amount. If use is intermittent

estimate approximate lengths of periods of use No 1 - Flows
and estimated 50-60 gals per minute

No 2 spring Flows 30 gals per
minute - Used year around for
household & stock water

Signature of Owner.....
Camp Bros by George B Camp

Date 12-30-63



..... 1/4 Sec. 3 T. 14 N. R. 7 E.

Indicate point of appropriation and place of use, if possible.

No 1 & 2 - SW 1/4 NE 1/4 Sec 3

This form to be prepared by contractor (if any), otherwise by the owner.

Three copies of this notice are to be filed with the County Clerk and Recorder of the county in which the works are located.

Please answer all questions. If not applicable, so state, otherwise the form will be returned.

Original to the County Clerk and Recorder; duplicate to the State Engineer; Triplicate to the Montana Bureau of Mines and Geology and Quadruplicate for the Appropriator.

4017

STATE OF MONTANA, ss
County of Cascade

I hereby certify that the within in-
strument was filed in this office on

DEC 30 1963

at 11:26 a.m. this 30th day of December 1963

J. E. [Signature]
County Clerk

By [Signature]
Deputy

GW:

File No.....

DUPLICATE

T. 14 N. R. 7 E.

County Cascade

STATE OF MONTANA
ADMINISTRATOR OF GROUNDWATER CODE
OFFICE OF STATE ENGINEER

JAN 9 1964
STATE ENGINEER

Notice of Completion of Groundwater Appropriation Without Well

(Under Chapter 237 Montana Session Laws, 1961)

Date of Appropriation of Groundwater 1910

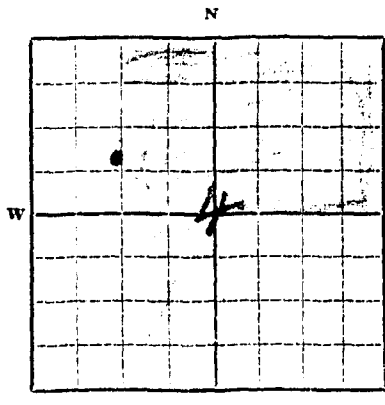
Owner Fred Resington Address Bozeman

Contractor (if any)

Address of Contractor

Date Started..... Date Completed.....

Describe means of obtaining groundwater without a well "as by sub-irrigation and other natural processes". Include depth to water when applicable. Spring drilled to 100 feet and used as part of my range.



SW 1/4 NW Sec. 4 T. 14 R. 7

Indicate point of appropriation and place of use, if possible.

Quantity of water developed and used with explanation of method used to measure or estimate such amount. If use is intermittent estimate approximate lengths of periods of use 16 months in summer/fall use of 200 cattle.

Signature of Owner Fred Resington

Date Jan 9 1963

This form to be prepared by contractor (if any), otherwise by the owner.
Three copies of this notice are to be filed with the County Clerk and Recorder of the county in which the works are located.
Please answer all questions. If not applicable, so state, otherwise the form will be returned.
Original to the County Clerk and Recorder; duplicate to the State Engineer; Triplicate to the Montana Bureau of Mines and Geology and Quadruplicate for the Appropriator.

27788

3799

STATE OF MONTANA, }
County of Cascade. }

I hereby certify that the within in-
strument was filed in this office on

DEC 27 1968

at 10:29 o'clock AM

I. T. HENNON

County Clerk and Recorder.

By J. J. Johnson
Attorney.

File No.....

T. 16 N. R. 7 E.

DUPLICATE

County Cascade


STATE OF MONTANA
ADMINISTRATOR OF GROUNDWATER CODE
OFFICE OF STATE ENGINEER

JAN 2 1964

Notice of Completion of Groundwater Appropriation
Without Well

(Under Chapter 237 Montana Session Laws, 1961)

Date of Appropriation of Groundwater 1963
Owner Fred Romington Address Payson
Contractor (if any) none
Address of Contractor none
Date Started..... Date Completed.....



NE 1/4 NW
NW 1/4 NW Sec. 6 T. 16 N. R. 7 E.
Indicate point of appropriation
and place of use, if possible.

Describe means of obtaining groundwater without a well "as by sub-irrigation and other natural processes". Include depth to water when applicable. Flowing at base of creek & springs 10
feet or less

Quantity of water developed and used with explanation of method used to measure or estimate such amount. If use is intermittent

estimate approximate lengths of periods of use.....
Lowest 12 months
Irrigation 4 months
Yearly use 12 months

Signature of Owner Fred Romington
Date Dec 15, 1963

This form to be prepared by contractor (if any), otherwise by the owner.

Three copies of this notice are to be filed with the County Clerk and Recorder of the county in which the works are located.

Please answer all questions. If not applicable, so state, otherwise the form will be returned.

Original to the County Clerk and Recorder; duplicate to the State Engineer; Triplicate to the Montana Bureau of Mines and Geology and Quadruplicate for the Appropriator.

27789

3800

STATE OF MONTANA,)
County of Cascade.)

I hereby certify that the within in-
strument was filed in this office on
DEC 27 1968

at 10:30 o'clock AM

J. E. TENNOR
County Clerk and Recorder

BY J. E. Tennor
Tennor

GW 2

Approved Stock Form - State Publishing Co., Helena, Montana - 42262

File No.

T. H. N. R. 7E

DUPLICATE

County Carbon

STATE OF MONTANA
ADMINISTRATOR OF GROUNDWATER CODE
OFFICE OF STATE ENGINEER

RECEIVED
JAN 9 1964

Notice of Completion of Groundwater Appropriation Without Well

(Under Chapter 237 Montana Session Laws, 1961)

Date of Appropriation of Groundwater.....

Owner..... Address.....

Contractor (if any) none

Address of Contractor none

Date Started UNKNOWN Date Completed UNKNOWN

Describe means of obtaining groundwater without a well "as by sub-irrigation and other natural processes". Include depth to water when applicable. gravity flow

From underground sources for all springs in this section

Quantity of water developed and used with explanation of method used to measure or estimate such amount. If use is intermittent

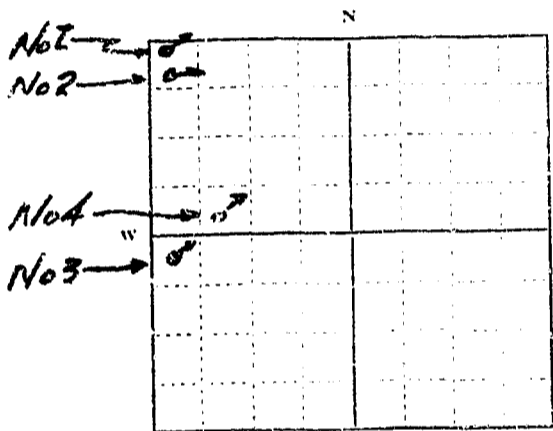
estimate approximate lengths of periods of use. All

springs in this section run an estimated 10 gals per minute - Used for

summer & fall pasture - 6-7 months

Signature of Owner George B. Camp

Date 12-30-63



1/4 Sec. 11 T. 14 N. R. 7 E
Indicate point of appropriation and place of use, if possible.

No 1 - NW 1/4 NW 1/4 SW 1/4 Sec 11
No 3 - NW 1/4 NW 1/4 SW 1/4 Sec 11
No 4 - SE 1/4 SW 1/4 NW 1/4 Sec 11

This form to be prepared by contractor (if any), otherwise by the owner.

Three copies of this notice are to be filed with the County Clerk and Recorder of the county in which the works are located.

Please answer all questions. If not applicable, so state, otherwise the form will be returned.

Original to the County Clerk and Recorder; duplicate to the State Engineer; Triplicate to the Montana Bureau of Mines and Geology and Quadruplicate for the Appropriator.

28003

461 v

THE UNIVERSITY OF CHICAGO
LIBRARY

DEC 30 1968

11:26 a

Blair


File No.....

T. 14N R. 7E

DUPLICATE

County..... Cascade

STATE OF MONTANA
ADMINISTRATOR OF GROUNDWATER CODE
OFFICE OF STATE ENGINEER



Notice of Completion of Groundwater Appropriation
Without Well

(Under Chapter 237 Montana Session Laws, 1961)

Date of Appropriation of Groundwater..... 1892

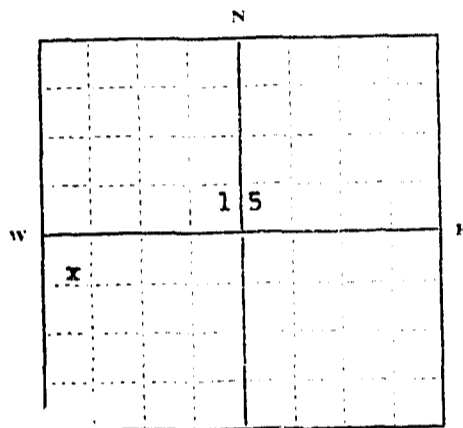
Owner..... W.C. Sederholm Address..... Ft. Falls, Montana

Contractor (if any)..... NONE

Address of Contractor..... NONE

Date Started..... 1892 Date Completed..... 1892

Describe means of obtaining groundwater without a well "as by sub-irrigation and other natural processes". Include depth to water when applicable. Natural Flow - Rock Reservoir - piped to 500 gallon tank overflow to Dam



NW 1/4 SW 1/4 Sec. 15 T. 14N R. 7E

Indicate point of appropriation and place of use, if possible.

Quantity of water developed and used with explanation of method used to measure or estimate such amount. If use is intermittent estimate approximate lengths of periods of use..... 3000 gallons per day during April thru November

Signature of Owner..... *W.C. Sederholm*

Date..... December 30, 1963

This form to be prepared by contractor (if any), otherwise by the owner.

Three copies of this notice are to be filed with the County Clerk and Recorder of the county in which the works are located.

Please answer all questions. If not applicable, so state, otherwise the form will be returned.

Original to the County Clerk and Recorder; duplicate to the State Engineer; Triplicate to the Montana Bureau of Mines and Geology and Quadruplicate for the Appropriator.

4210

8:14 9

A. C. Nichols.

JW 1

Approved Stock Form—State Publishing Co., Helena, Montana—42262


File No.

T. 14N R. 7E

DUPLICATE

County Cascade

STATE OF MONTANA
ADMINISTRATOR OF GROUNDWATER CODE
OFFICE OF STATE ENGINEER



Notice of Completion of Groundwater Appropriation Without Well

(Under Chapter 237 Montana Session Laws, 1961)

Date of Appropriation of Groundwater 1892

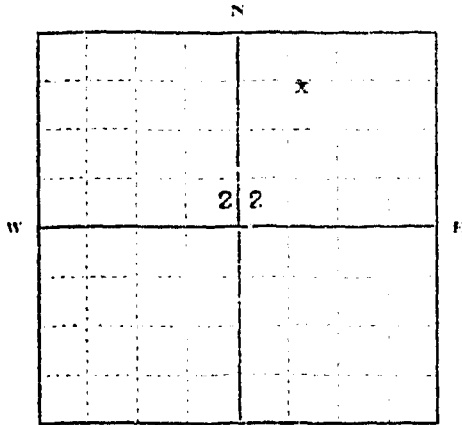
Owner W. C. Sederholm Address St. Falls, Montana

Contractor (if any) NONE

Address of Contractor NONE

Date Started 1892 Date Completed 1892

Describe means of obtaining groundwater without a well "as by sub-irrigation and other natural processes". Include depth to water when applicable. Natural flow - cement reservoir piped 100' to 500-gallon steel tank



NW 1/4 NE 1/4 Sec. 22 T.14N R. 7E

Indicate point of appropriation and place of use, if possible.

Quantity of water developed and used with explanation of method used to measure or estimate such amount. If use is intermittent estimate approximate lengths of periods of use. 6000 gallons per day during April through November

Signature of Owner *W. C. Sederholm*

Date December 30, 1963

This form to be prepared by contractor (if any), otherwise by the owner.

Three copies of this notice are to be filed with the County Clerk and Recorder of the county in which the works are located.

Please answer all questions. If not applicable, so state, otherwise the form will be returned.

Original to the County Clerk and Recorder; duplicate to the State Engineer; Triplicate to the Montana Bureau of Mines and Geology and Quadruplicate for the Appropriator.

28199

4311

DEC 9
8:15

A. O. Fiddell.

RECEIVED

3 GW 3 Revised 1969
191-1500-10/69

County DEER

STATE OF MONTANA
ADMINISTRATOR OF GROUNDWATER CODE
MONTANA WATER RESOURCES BOARD

NOTICE OF COMPLETION OF GROUNDWATER APPROPRIATION WITHOUT WELL

Developed After January 1, 1962

(Under Chapter 237, Montana Session Laws, 1961, as amended)

This form to be prepared by contractor (if any), otherwise by the owner.

Three copies of this notice are to be filed with the County Clerk and Recorder of the county in which the works are located.

Please answer all questions. If not applicable, so state, otherwise the form may be returned.

For Administrator's Use

File: 5313
September 13, 1971
3:16 PM

GW 1

Owner James D. or Denise Moore

Address Box 1 South Box 507 Great Falls, Mont.

Contractor (if any)

Address of Contractor

Date Started 7/1/71 Date Completed 2/2/71

1. Describe means of obtaining groundwater (as by sub-irrigation, developed spring, drains, etc.) Developed spring
natural flow

2. Means of withdrawing water (gravity, pump, canal, etc.) Pipe and natural flow

3. Depth of water table Surface

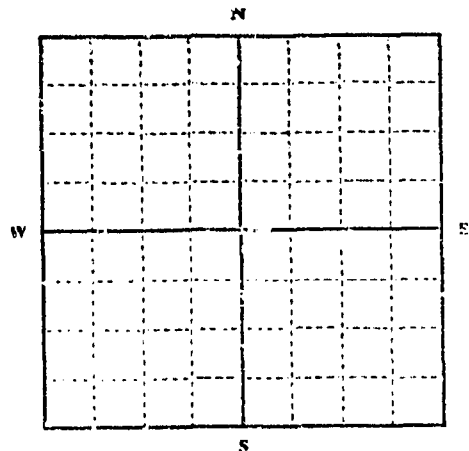
4. Use of the water Flow, irrigation, and stock watering

5. Amount of groundwater claimed (in miner's inches or gallons per minute) 10 miner's inches per minute

6. If used for irrigation, give number of acres and description of land Five acres of graveland and timber

7. Estimate amount of water used each year 20,000 Gallons per year

8. Months of year spring flows Year long



$\frac{1}{4}$ Sec. $\frac{1}{4}$ Sec.
See other side for description
T. $\frac{N}{S}$ R. $\frac{E}{W}$

INDICATE POINT OF APPROPRIATION AND PLACE OF USE, IF POSSIBLE.
Elevation of spring, if known or estimated

4400 feet

Signature of Owner James D. Moore

Date 9/12/71

44179

111-1-13

Beginning at Corner No. 1 of the West Leroy mining claim, thence in a southeasterly direction along the east boundary of said W. Leroy a distance of 300' more or less, thence at a right angle, in a southeasterly direction a distance of 100' more or less, to the west boundary of said W. Leroy, thence in a northeasterly direction along the west boundary of said W. Leroy a distance of 100' more or less, to corner #3 of W. Leroy, thence at a right angle and in a northeasterly direction a distance of 600' more or less, to corner #4 which is the point of bearing and area for corner #4 parcel of land 600' x 100' more or less, or approximately 5 acres on the W. Leroy mining claim, located on the Jabronenberg Gold Mining Co. plat, DeWade County, State of Montana.

STATE OF MONTANA, ss.

County of DeWade, ss.

I, J. H. [Signature], County Clerk of DeWade County, do hereby certify that the foregoing is a true and correct copy of the original of the same as the same is on file in my office.

SEP 13 1917

BY [Signature] Deputy

J. H. [Signature]
County Clerk and Recorder

14 N- 7 E

Beginning at Corner No. 4 of the West Leroy mining claim, thence in a southeasterly direction along the east boundary of said W. Leroy a distance of 360' more or less, thence at a right angle, in a southwesterly direction a distance of 604' more or less, to the west boundary of said W. Leroy, thence in a northwesterly direction along the west boundary of said W. Leroy a distance of 360' more or less, to corner #3 of W. Leroy, thence at a right angle and in a northeasterly direction a distance of 604' more or less, to corner #1 which is the point of beginning and thus describes a parcel of land 604' x 360' more or less, or approximately 5 acres in the W. Leroy mining claim, located the Johannesburg Gold Mining Co. plat, Cascade County, State of Montana.

STATE OF MONTANA, }
County of Cascade. }

I hereby certify that the foregoing description was filed in this office on
SEP 18 1971

at 3:16 o'clock P.M.

J. E. JENNISON
County Clerk and Ex. Sec.

J. E. Jennison
200

39952

5313

MONTANA WATER RESOURCES BOARD
RECEIVED
OCT 8 1971

GW

Approved State Form - State Publishing Co., Helena, Montana - 1137

File No.

T. 14 N. R. 8 E.

DUPLICATE

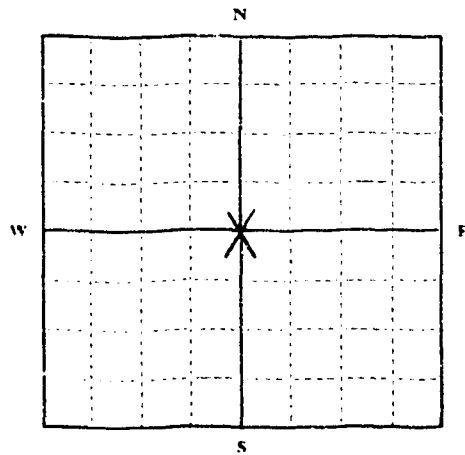
County Cascade

STATE OF MONTANA
ADMINISTRATOR OF GROUNDWATER CODE
OFFICE OF STATE ENGINEER

RECEIVED
DEC 27 1963

Declaration of Vested Groundwater Rights
(Under Chapter 237, Montana Session Laws, 1961)

1. U.S. of America, Forest Service, USDA of Neihart
(Name of Appropriator) (Address) (Town)
County of Cascade State of Montana
have appropriated groundwater according to the Montana laws in effect prior to January 1, 1962, as follows:



1/4 Sec. 6 T. 14N R. 8E

Indicate point of appropriation and place of use, if possible. Each small square represents 10 acres.

2. The beneficial use on which the claim is based. Domestic - Belt Creek Ranger Station

3. Date or approximate date of earliest beneficial use; and how continuous the use has been. Continuous since 1955.

4. The amount of groundwater claimed (in miner's inches or gallons per minute). 0.8 Gallons per minute.

5. If used for irrigation, give the acreage and description of the lands to which water has been applied and name of the owner thereof. N/A

6. The means of withdrawing such water from the ground and the location of each well or other means of withdrawal. by well.

7. The date of commencement and completion of the construction of the well, wells, or other works for withdrawal of groundwater. 1955.

8. The depth of water table. 10 Feet.

9. So far as it may be available, the type, size and depth of each well or the general specifications of any other works for the withdrawal of groundwater. 16 foot well; 42" concrete pipe well case; 105 ft. 1 1/2" pipe and 220 gallon pressure tank.

10. The estimated amount of groundwater withdrawn each year. 440,000 Gallons.

11. The log of formations encountered in the drilling of each well if available. Not Available.

12. Such other information of a similar nature as may be useful in carrying out the policy of this act, including reference to book and page of any county record. Lewis and Clark Water Right 34

Signature of Owner [Handwritten Signature]
Date 12/18/63

Three copies to be filed by the owner with the County Clerk and Recorder of the county in which the well is located.

Please answer all questions. If not applicable, so state, otherwise the form will be returned.

Original to the County Clerk and Recorder; duplicate to the State Engineer; Triplicate to the Montana Bureau of Mines and Geology, and Quadruplicate for the Appropriator.

3623
STATE OF MONTANA, } ss.
County of Cascade.

I hereby certify that the within in-
strument was filed in this office on
DEC 26 1963

at 9:17 o'clock ^{PM} 9 M.

J. L. LINNEN
County Clerk and Recorder.

By B. Cies Deputy.

Doc. No. 5325
 Filed for record
 File No. 29
 A. D. 1971
 DUPLICATE Block P
 Approved Stock Form—State Publishing Co., Helena, Montana—50551
 RECEIVED
 T. _____ R. _____
 County Cascade

LOG

STATE OF MONTANA
 ADMINISTRATOR OF GROUNDWATER CODE
 STATE WATER CONSERVATION BOARD

Notice of Completion of Groundwater
 Appropriation by Means of Well

DEVELOPED AFTER JANUARY 1, 1962

(Under Chapter 237 Montana Session Laws, 1961, as amended)

Top of Ground
 (Elev. above sea level.....)
 0 - 16 -- Boulders and brown
 sandy clay
 16 - 22 -- Large Granite boulder
 22 - 23 -- Brown sandy
 clay with small
 gravel
 23 - 25 -- Hard. Broken
 granite.
 Contains Water.
 25 - 33 -- Granite.
 Solid; unbroken
 33 --- Bottom

Owner Marshall Farley Address Helbart, Montana

Driller Larry Jennings Address Lewistown, Montana

Date of Notice of appropriation of groundwater.....

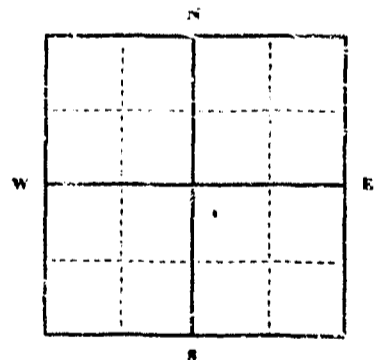
Date well started 10 - 10 - 71 Date completed 10 - 12 - 71

Type of well Drilled Equipment used Cable Tools
 (Dug, driven, bored or drilled) (Churn drill, rotary or other)

Water use: Domestic Municipal Stock Irrigation
 Industrial Drainage Other

Indicate on the diagram the character and thickness of the different strata met with in drilling, such as soil, clay, shale, gravel, rock or sand, etc. Show depth at which water is encountered, thickness and character of water-bearing strata and height to which the water rises in the well.

Size of Drilled Hole	Size and Weight of Casing	From (Feet)	To (Feet)	PERFORATIONS		
				Kind Size	From (Feet)	To (Feet)
6"	6 3/8" 19#	1	25	Torch Cut Slots	22	25



Le Roy M.S. # 9370 B
N. 1/4 Sec. 7 T. 14 R. 9 E.
 Indicate location of well and place of use, if possible. Each small square represents 40 acres.

Static Water Level for non-flowing well
 18 feet.

Shut-in Pressure for Flowing Well.....

Pumping Water Level 20 feet
 at approx. 10 gal. per minute.

Discharge in gal. per min. of flowing well

How Tested Pump

Length of Test 1 hour

Remarks: (Gravel packing, cementing, packers, type of shutoff)
Casing Driven

(Continue on reverse side)

USE—If used for irrigation, industrial, drainage or other. Explain, state number of acres and location or other data (i.e.: Lot, Block and Addition).

Show exact depth of bottom.

This form to be prepared by driller, and three copies to be filed by the owner with the County Clerk and Recorder in the county in which the well is located, tissue copy to be retained by driller.

Please answer all questions. If not applicable, so state, otherwise the form will be returned.

144
 Driller's License Number
Larry Jennings
 Driller's Signature.
49342

5325

STATE OF MONTANA,)
County of Carbon)

I hereby certify that the within in-
strument was filed in this office on

OCT 29 1971

2:25 Clerk M

J. L. FORTSON
County Clerk and Recorder

By [Signature]
Deputy.

GW

OFFICE OF STATE ENGINEER, DEPARTMENT OF CONSERVATION, MONTANA

File No.

T. 14 N. R. 3 E.

DUPLICATE

County... Cascade

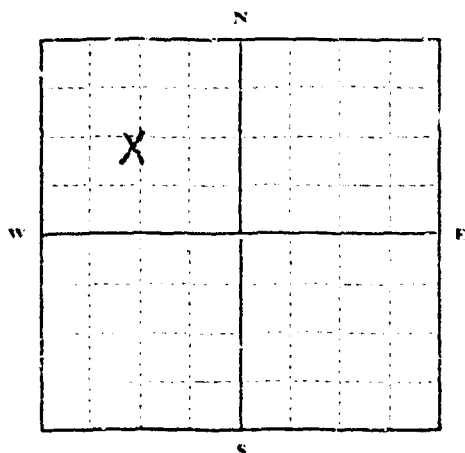
STATE OF MONTANA
ADMINISTRATOR OF GROUNDWATER CODE
OFFICE OF STATE ENGINEER



Declaration of Vested Groundwater Rights

(Under Chapter 237, Montana Session Laws, 1961)

1. U.S. of America, Forest Service, USDA of Selhart
(Name of Appropriator) (Address) (Town)
County of Cascade State of Montana
have appropriated groundwater according to the Montana laws in effect prior to January 1, 1962, as follows:



NW 1/4 Sec. 7 T14N R3E

Indicate point of appropriation and place of use, if possible. Each small square represents 10 acres.

2. The beneficial use on which the claim is based. Recreation - Aspen Campground Well.

3. Date or approximate date of earliest beneficial use; and how continuous the use has been. continuous since 1926 (Summer period each year.)

4. The amount of groundwater claimed (in miner's inches or gallons per minute). 0.10 miner's inches.

5. If used for irrigation, give the acreage and description of the lands to which water has been applied and name of the owner thereof. N/A

6. The means of withdrawing such water from the ground and the location of each well or other means of withdrawal. by well.

7. The date of commencement and completion of the construction of the well, wells, or other works for withdrawal of groundwater. 1926.

8. The depth of water table. 15'

9. So far as it may be available, the type, size and depth of each well or the general specifications of any other works for the withdrawal of groundwater. 1 dug well. 20 ft. deep 4 ft. diameter

10. The estimated amount of groundwater withdrawn each year. 20,000 Gallons

11. The log of formations encountered in the drilling of each well if available. Not available.

12. Such other information of a similar nature as may be useful in carrying out the policy of this act, including reference to book and page of any county record. Lewis and Clark Water Right #36

Signature of Owner [Handwritten Signature]

Date [Handwritten Date]

Three copies to be filed by the owner with the County Clerk and Recorder of the county in which the well is located.

Please answer all questions. If not applicable, so state, otherwise the form will be returned.

Original to the County Clerk and Recorder; duplicate to the State Engineer; Triplicate to the Montana Bureau of Mines and Geology, and Quadruplicate for the Appropriator.

3622

STATE OF MONTANA,) ss.
County of Cascade.)

I hereby certify that the within instrument was filed in this office on
DEC 29 1923

at 9:16 o'clock A. M.

J. L. LENNON
County Clerk and Recorder.

By [Signature] Deputy.

File No. _____

T. R. _____

DUPLICATE

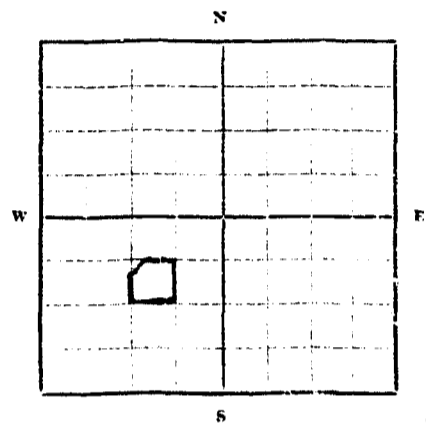
County _____

STATE OF MONTANA
ADMINISTRATOR OF GROUNDWATER CODE
OFFICE OF STATE ENGINEER

Declaration of Vested Groundwater Rights
(Under Chapter 237, Montana Session Laws, 1961)

STATE ENGINEER

1. **ELVIN W. PETERSON** of **2300 3rd AVE. NORTH, GREAT FALLS**
(Name of Appropriator) (Address) (Town)
County of **CASCADE** State of **MONTANA**
have appropriated groundwater according to the Montana laws in effect prior to January 1, 1962, as follows:



S W 1/4 NE 1/4 SW 1/4 Sec. 18 T14N R8 WEST

Indicate point of appropriation and place of use, if possible. Each small square represents 16 acres.

- The beneficial use on which the claim is based **HOUSEHOLD, LAWN FLOWERS**
- Date or approximate date of earliest beneficial use, and how continuous the use has been **UNKNOWN TO PRESENT OWNER APPROX. YEAR 1940. USED FROM APRIL TO NOVEMBER YEARLY.**
- The amount of groundwater claimed (in miner's inches or gallons per minute) **70 GALLONS**
- If used for irrigation, give the acreage and description of the lands to which water has been applied and name of the owner thereof **NOT APPLICABLE**
- The means of withdrawing such water from the ground and the location of each well or other means of withdrawal **ONE PISTON PUMP AND ONE HAND PUMP BOTH LOCATED IN SW 1/4 NE 1/4 SW 1/4 SEC 18 TOWNSHIP 14 NORTH RANGE 8 WEST LEWIS & CLARK COUNTY**
- The date of commencement and completion of the construction of the well, wells, or other works for withdrawal of groundwater **UNKNOWN TO PRESENT OWNER, APPROX 1940**
- The depth of water table **VARIES FROM 5 FEET IN SUMMER MONTHS TO 10 FEET IN WINTER**
- So far as it may be available, the type, size and depth of each well or the general specifications of any other works for the withdrawal of groundwater **(1) 1 1/2" SAID POINT 7 FEET DEEP (2) 1 1/2" SAID POINT 6 FEET DEEP**
- The estimated amount of groundwater withdrawn each year **10,000 TO 15,000 GALLONS**
- The log of formations encountered in the drilling of each well if available **SAID SAND GRAVEL FROM SURFACE TO DEPTH OF POINT (7 FT)**
- Such other information of a similar nature as may be useful in carrying out the policy of this act, including reference to book and page of any county record **NONE**

Signature of Owner *Elvin W Peterson*

Date _____

Three copies to be filed by the owner with the County Clerk and Recorder of the county in which the well is located.

Please answer all questions. If not applicable, so state, otherwise the form will be returned.

Original to the County Clerk and Recorder; duplicate to the State Engineer; Triplicate to the School of Mines and Quadruplicate for the Appropriator.

139138



STATE OF MONTANA
COUNTY OF LEWIS & CLARK

I hereby certify that the within in-
strument was filed in my office on
this 2nd day of Jan
A.D. 1929 at 50 min. past
10 o'clock A.M.

Records of Lewis & Clark
County, State of Montana

John J. Smith
County Recorder

By *Thomas C. Russell*
Deputy

2.00

File No.

32
Lots 20 through 32,
both inclusive,
Block 3, Listkow
Townsite, also known
as Listkow Addition,
Leistikow Townsite
or Addition to Neihart,
Cascade County, Montana

STATE OF MONTANA
ADMINISTRATOR OF GROUNDWATER CONTROL
OFFICE OF STATE ENGINEER



STATE ENGINEER

DECLARATION OF VESTED GROUNDWATER RIGHTS
(Under Chapter 237, Montana Session Laws, 1961)

1. I, JOHN H. WEAVER, of 2918 Fourth Avenue North, Great Falls, Montana, County of Cascade, State of Montana, have appropriated groundwater according to the Montana laws in effect prior to January 1, 1962, as follows:

2. The beneficial use on which the claim is based is using said waters for domestic and recreational purposes including but not limited to a fish pond, swimming pool, household uses and for watering flowers, lawn, trees, etc.

3. Earliest beneficial use; and how continuous the use has been - the earliest beneficial use was the early fall of 1922. The use thereafter has been continuous throughout the whole year in each and every year since that date.

4. The amount of groundwater claimed (in miner's inches or gallons per minute) is fifty gallons per minute.

5. If used for irrigation, give the acreage and description of the lands to which water has been applied and name the owner thereof - water is used for the irrigation of Lots 20 through 32, both inclusive, Block 3, Listkow Townsite, also known as Listkow Addition, Leistikow Townsite or Addition to Neihart, Cascade County, Montana.

6. The means of withdrawing such water from the ground and the location of each well or other means of withdrawal - the water flows to the surface through natural springs.

7. The date of commencement and completion of the construction of the well, wells, or other works for withdrawal of groundwater - water from said springs which flows to the surface have been used since the early fall of 1922. Since that time the springs have on various occasions up to and including the fall of 1962 and the summer of 1963 been developed.

8. The depth of the water table - the water table varies from depths of from the surface to thirty feet.

9. So far as it may be available, the type, size and depth of each well or the general specifications of any other works for the withdrawal of groundwater - the water is all obtained from natural flow of springs on the surface of the above described lands and from water flowing from springs through said lands and said springs have been developed where they appear thereon.

34840

10. The estimated amount of groundwater withdrawn each year - it is estimated that the springs flow at least 200 gallons per minute, and at times during the year a considerable amount of this is withdrawn at one time.

11. The log of formations encountered in the drilling of each well if available - no wells drilled.

12. Such other information of a similar nature as may be useful in carrying out the policy of this act, including reference to book and page of county record - the water is used for domestic and recreational purposes including but not limited to a fish pond, swimming pool, household uses, and for the watering of lawns, trees, shrubs, flowers, all on Lots 20 through 32, both inclusive, Block 3, Listkow Townsite, also known as Listkow Addition, and also known as Leistikow Townsite or Addition to Neihart, Montana, according to the official map or plat thereof on file and of record in the office of the County Clerk and Recorder of Cascade County, Montana.

John H. Weaver

Dated December 26th, 1963.

STATE OF MONTANA)
 : SS.
County of Cascade)

JOHN H. WEAVER, having first been duly sworn, deposes and says:

That he is of lawful age and the appropriator and claimant of the order and water right mentioned in the foregoing declaration of vested groundwater rights and the person whose name is subscribed thereto, as the appropriator and claimant, that he knows the contents of said foregoing notice and that the matters and things therein stated are true.

John H. Weaver

SUBSCRIBED and SWORN to before me this _____ day of December, 1963.

NOTARY PUBLIC for the State of Montana
Residing at Great Falls, Montana
My commission expires: _____

(NOTARIAL SEAL)

#3879

STATE OF MONTANA, }
County of Cascade. }

I hereby certify that the within in-
strument was filed in this office on

DEC. 27, 1963
Date

at 9:42 o'clock A M.

J. L. LENNON
County Clerk and Recorder.

By B. Lewis
Deputy.

County Cascade

STATE OF MONTANA
ADMINISTRATOR OF GROUNDWATER CODE
MONTANA WATER RESOURCES BOARD

NOTICE OF COMPLETION OF GROUNDWATER APPROPRIATION WITHOUT WELL

Developed After January 1, 1962

(Under Chapter 237, Montana Session Laws, 1961, as amended)

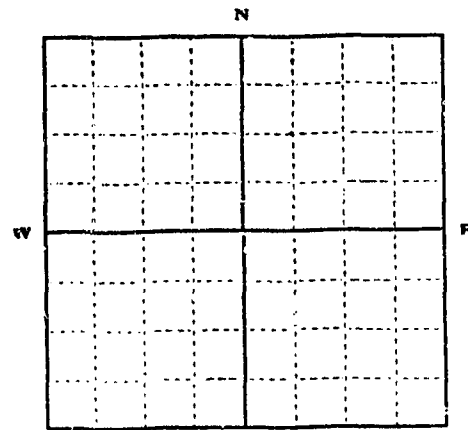
This form to be prepared by contractor (if any), otherwise by the owner.

Three copies of this notice are to be filed with the County Clerk and Recorder of the county in which the works are located.

Please answer all questions. If not applicable, so state, otherwise the form may be returned.

For Administrator's Use	
File	<u>5494</u>
	<u>1/16/73</u>
GW 1	<u>2:10 p.m.</u>

Owner A. H. Klaus
 Address Vaughn, Mont. P.O. Box 47
 Contractor (if any) None
 Address of Contractor None
 Date Started Used since 1952 Date Completed —



Neihart Montana

..... 1/4 1/4 Sec.

T. 14 N R. 8 E

Spring located in vicinity of lots 32/33 Block 16 - Gordon Addition
at Madison Street

INDICATE POINT OF APPROPRIATION AND PLACE OF USE, IF POSSIBLE.

Elevation of spring, if known or estimated 5500' (est)

Water to be used at homesites located on Blocks 12 & 13 Gordon Addition

- Describe means of obtaining groundwater (as by sub-irrigation, developed spring, drains, etc.) Spring cleaned out and water conductor inserted in basin - also a second pump system inserted along Spring drain
- Means of withdrawing water (gravity, pump, canal, etc.) Combination pump and gravity
- Depth of water table Not known
- Use of the water Household and domestic use
- Amount of groundwater claimed (in miner's inches or gallons per minute) 150 gal per min. (est)
- If used for irrigation, give number of acres and description of land yard irrigation to maintain natural vegetation
- Estimate amount of water used each year 125,000 gal (est)
- Months of year spring flows twelve

Signature of Owner A. H. Klaus

Date May 16, 1973

5494

STATE OF MONTANA, ss.
County of Cascade.

I hereby certify that the within in-
strument was filed in this office on

_____ 1973

at MAY 21 1973 P. M.

J. L. HENNING

County Clerk

By R. C. Baleman

Deputy

File No.

Mary Pines Campground

T 13N R 8E

DUPLICATE

County: *Cascade*

STATE OF MONTANA
ADMINISTRATOR OF GROUNDWATER CODE
OFFICE OF STATE ENGINEER

RECEIVED
NOV 16 1964

Notice of Completion of Groundwater
Appropriation by Means of Well

(Under Chapter 237, Montana Session Laws, 1961)

Owner *U.S. Forest Service* Address *Great Falls, Montana*
Lewis & Clark N.F.

Driller *Harold B. Hulbert* Address *P.O. Box 1000, Great Falls, Montana*

Date of Notice of Appropriation of Groundwater.....

Date well started *Nov 9, 1964* Date Completed *Nov 10, 1964*

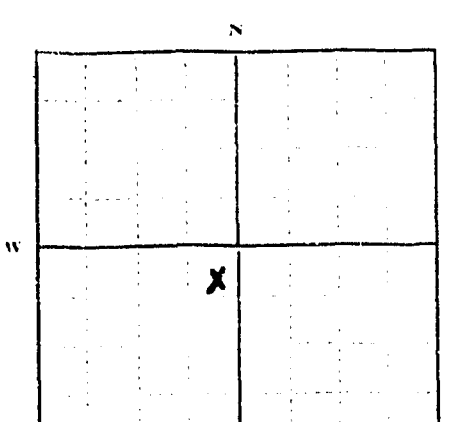
Type of well *Drilled* Equipment Used *Churn*
(dug, driven, bored or drilled) (Churn, drill, rotary or other)

Water Use: Domestic Municipal Other Irrigation
Industrial Drainage Stock

Indicate on the diagram the character and thickness of the different strata met with in drilling, such as soil, clay, shale, gravel, rock or sand, etc. Show depth at which water is encountered, thickness and character of water-bearing strata and height to which water rises in the well.

Top of Ground
(Elev. above sea level *6000*)
(estimated)
0-3 Soil
3-6 Soil and Rock
6-15 Clay & Shale
15-21 Clay & Shale
21-23 Rock
23-24 Clay
24-26 Sand & Clay with coarse
26-31 Clay
31-32 with coarse
31-34 Rock & gravel
34 - Bottom of well

Size of Drilled Hole	Size and Weight of Casing	From (Feet)		To (Feet)		PERFORATIONS		
		From (Feet)	To (Feet)	Kind Size	From (Feet)	To (Feet)		
<i>7"</i>	<i>6 5/8" O.D. 19 lb.</i>	<i>3'</i>	<i>30'</i>					
								<i>None</i>



NEX NE 1/4
Sec. 10, T. 13N R. 8E
Indicate location of well and place of use, if possible. Each small square represents 10 acres.

Show exact depth of bottom.

Static Water Level for non-flowing Well *16* feet.

Shut-in Pressure for Flowing Well *-*

Pumping Water Level *33* feet at *1* gal. per minute.

Discharge in gal. per min. of flowing well *-*

How Tested *Bailer* Length of Test *5 hrs*

Remarks: (Gravel packing, cementing, packers, type of shutoff, location of place of use of groundwater if not at well, and any other similar pertinent information, including number of acres irrigated, if used for irrigation).....

None

47
Driller's License Number

Harold B. Hulbert
Driller's Signature

This form to be prepared by driller, and three copies to be filed by the owner with the County Clerk and Recorder in the county in which the well is located.

Please answer all questions. If not applicable, so state, otherwise the form will be returned.

Original to the County Clerk and Recorder; duplicate to the State Engineer; Triplicate to the Montana Bureau of Mines and Geology and Quadruplicate for the Appropriator.

21698

74809

STATE OF MONTANA,) ss.
County of Cascade.)

I hereby certify that the within instrument was filed in this office on

_____ Date
at 7:01 o'clock A. M.

J. E. JENNISON
County Clerk and Recorder.

By b. law
Deputy.

File No.

#2 Well

Many Pines Camp ground

T. 13N. R. 8E

DUPLICATE

County Cascade

STATE OF MONTANA
ADMINISTRATOR OF GROUNDWATER CODE
OFFICE OF STATE ENGINEER

Notice of Completion of Groundwater
Appropriation by Means of Well

(Under Chapter 237, Montana Session Laws, 1961)

Owner U.S. Forest Service Address Great Falls, Montana

Driller Harold Hulbert Address B. J. Agreement

Date of Notice of Appropriation of Groundwater

Date well started Nov 10, 1964 Date Completed Nov 12, 1964

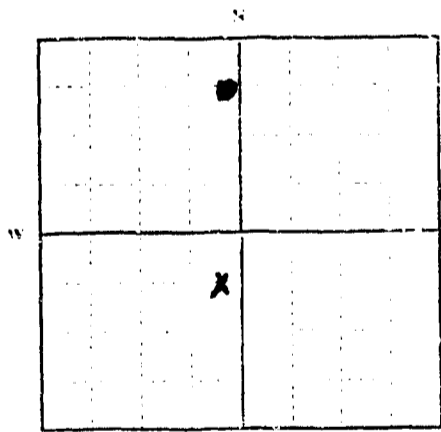
Type of well Drilled Equipment Used Churn
(dug, driven, bored or drilled) (Churn, drill, rotary or other)

Water Use: Domestic Municipal Other Irrigation
Industrial Drainage Stock

Indicate on the diagram the character and thickness of the different strata met with in drilling, such as soil, clay, shale, gravel, rock or sand, etc. Show depth at which water is encountered, thickness and character of water-bearing strata and height to which water rises in the well.

Top of Ground
(Elev. above sea level 6000)
0-3 Soil
3-4 Soil Rock
4-6 Rock
6-19 Clay & Rock
19-20 Sand & water course
20-22
22-25 Rock
25-26 gravel
26-27 Rock
27' Bottom of well

Size of Drilled Hole	Size and Weight of Casing	From (Feet)		To (Feet)		PERFORATIONS		
		From (Feet)	To (Feet)	Kind Size	From (Feet)	To (Feet)		
7"	6 5/8 O.D.	0'	26'					None



NE 1/4 NE 1/4 Sec. 10 T. 13N. R. 8E
Indicate location of well and place of use, if possible. Each small square represents 10 acres.

Show exact depth of bottom.

Static Water Level for non-flowing Well 20 feet.

Shut-in Pressure for Flowing Well -

Pumping Water Level 26 feet at 1 gal. per minute.

Discharge in gal. per min. of flowing well

How Tested Bailers Length of Test 15 min

Remarks: (Gravel packing, cementing, packers, type of shutoff, location of place of use of groundwater if not at well, and any other similar pertinent information, including number of acres irrigated, if used for irrigation)

None

47
Driller's License Number

Harold B. Hulbert
Driller's Signature

This form to be prepared by driller, and three copies to be filed by the owner with the County Clerk and Recorder in the county in which the well is located.

Please answer all questions. If not applicable, so state, otherwise the form will be returned.

Original to the County Clerk and Recorder; duplicate to the State Engineer; Triplicate to the Montana Bureau of Mines and Geology and Quadruplicate for the Appropriator.

27697

4805

STATE OF MONTANA, } ss.
County of Cascade.

I hereby certify that the will in
strument was filed in this office

NOV 23 1964

Date

at Missoula Montana

J. L. LENNON

County Clerk

By J. Lennon
Deputy