

County.....

STATE OF MONTANA
ADMINISTRATOR OF GROUNDWATER CODE
MONTANA WATER RESOURCES BOARD

NOTICE OF COMPLETION OF GROUNDWATER APPROPRIATION WITHOUT WELL
Developed After January 1, 1962

(Under Chapter 237, Montana Session Laws, 1961, as amended)

This form to be prepared by contractor (if any), otherwise by the owner.

Three copies of this notice are to be filed with the County Clerk and Recorder of the county in which the works are located.

Please answer all questions. If not applicable, so state, otherwise the form may be returned.

For Administrator's Use

File 535981

June 21, 1973

GW 1 2:45 p.m.

Owner

Address

Contractor (if any)

Address of Contractor

Date Started Date Completed

1. Describe means of obtaining groundwater (as by sub-irrigation, developed spring, drains, etc.)

2. Means of withdrawing water (gravity, pump, canal, etc.)

3. Depth of water table

4. Use of the water

5. Amount of groundwater claimed (in miner's inches or gallons per minute)

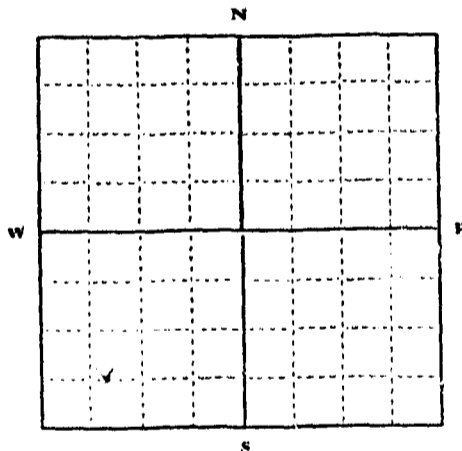
6. If used for irrigation, give number of acres and description of land

7. Estimate amount of water used each year

8. Months of year spring flows

Signature of Owner

Date



..... 1/4 1/4 Sec.

T..... $\frac{N}{S}$ R..... $\frac{E}{W}$

INDICATE POINT OF APPROPRIATION AND PLACE OF USE, IF POSSIBLE.

Elevation of spring, if known or estimated

53823

STATE OF MONTANA
ADMINISTRATOR OF GROUNDWATER CODE
MONTANA WATER RESOURCES BOARD

NOTICE OF COMPLETION OF GROUNDWATER APPROPRIATION WITHOUT WELL
Developed After January 1, 1962

(Under Chapter 237, Montana Session Laws, 1961, as amended)

This form to be prepared by contractor (if any), otherwise by the owner.
Three copies of this notice are to be filed with the County Clerk and Recorder of the county in which the works are located.
Please answer all questions. If not applicable, so state, otherwise the form may be returned.

For Administrator's Use	
File	<u>235981</u>
	<u>June 21, 1973</u>
GW 1	<u>2:45 p.m.</u>

Owner
 Address
 Contractor (if any)
 Address of Contractor
 Date Started Date Completed

1. Describe means of obtaining groundwater (as by sub-irrigation, developed spring, drains, etc.)

2. Means of withdrawing water (gravity, pump, canal, etc.)

3. Depth of water table

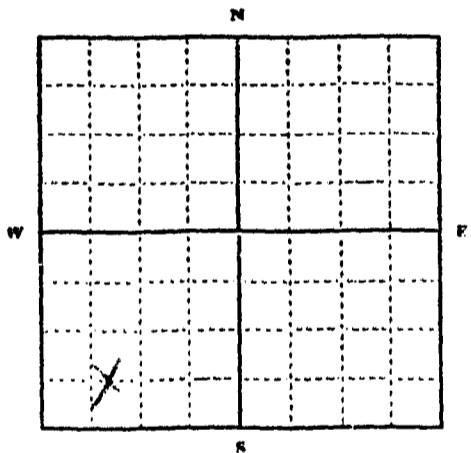
4. Use of the water

5. Amount of groundwater claimed (in miner's inches or gallons per minute)

6. If used for irrigation, give number of acres and description of land

7. Estimate amount of water used each year

8. Months of year spring flows



..... 1/4 1/4 Sec. 25

T.

N	R
S	E

.....

E	W
---	---

INDICATE POINT OF APPROPRIATION AND PLACE OF USE, IF POSSIBLE.
Elevation of spring, if known or estimated

Signature of Owner Richard A. [unclear]
Date June 21, 1973

225981

21

STATE OF MISSISSIPPI
COUNTY OF CLAY & CLARK

I hereby certify that the within
strawberry variety is
this 21 day of February
A.D. 19 23 at 4:30 o'clock
2 o'clock P.M.

County Clerk of Clay & Clark
County, Mississippi

Allen L. Jones
County Clerk

by Carl Erickson
Deputy

200

STATE OF MONTANA
ADMINISTRATOR OF GROUNDWATER CODE
MONTANA WATER RESOURCES BOARD

NOTICE OF COMPLETION OF GROUNDWATER APPROPRIATION WITHOUT WELL
Developed After January 1, 1962

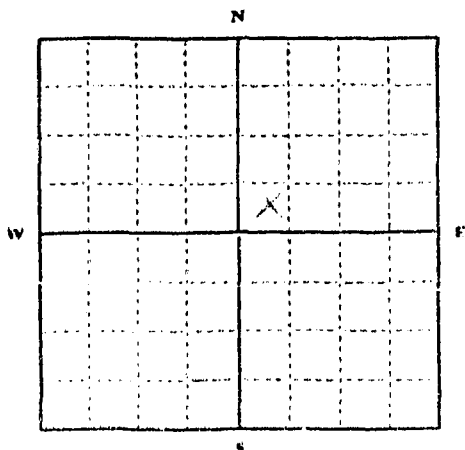
(Under Chapter 237, Montana Session Laws, 1961, as amended)

This form to be prepared by contractor (if any), otherwise by the owner.
Three copies of this notice are to be filed with the County Clerk and Recorder of the county in which the works are located.
Please answer all questions. If not applicable, so state, otherwise the form may be returned.

For Administrator's Use

File 235 482

GW 1



..... 1/4 1/4 Sec.

T..... N R..... E
S W

INDICATE POINT OF APPROPRIATION AND PLACE OF USE, IF POSSIBLE.
Elevation of spring, if known or estimated 2400

Owner

Address

Contractor (if any)

Address of Contractor

Date Started Date Completed

1. Describe means of obtaining groundwater (as by sub-irrigation, developed spring, drains, etc.)
2. Means of withdrawing water (gravity, pump, canal, etc.)
3. Depth of water table
4. Use of the water
5. Amount of groundwater claimed (in miner's inches or gallons per minute)
6. If used for irrigation, give number of acres and description of land
7. Estimate amount of water used each year
8. Months of year spring flows

Signature of Owner

Date 31 1973

53,521