

Chouteau  
GW-1's No GW-2's

STATE OF MONTANA  
ADMINISTRATOR OF GROUNDWATER CODE  
MONTANA WATER RESOURCES BOARD

MONTANA DEPARTMENT OF  
RESOURCES AND RECREATION  
**NOTICE OF APPROPRIATION OF GROUNDWATER**  
(Under Chapter 237, Montana Session Laws, 1961, as amended)

After filing a notice of appropriation, in order to acquire a right based thereon, the person must, within ninety (90) days, commence actual excavation and diligently prosecute construction of a well and, upon its completion, file a notice of completion with the County Clerk of the county in which the appropriation is located.

Three copies of this notice are to be filed with the County Clerk and Recorder of the county in which the well is located.

Please answer all questions. If not applicable, so state, otherwise the form may be returned.

1. I, Wilbur M. Cavitt, Jr., of Big Sandy,  
(Name of Appropriator) (Address) (Town)

County of Chouteau, State of Montana, intend to appropriate groundwater in accordance with Chapter 237, Montana Session Laws of 1961.

2. The beneficial use to which water is to be applied is stockwater & domestic use  
(describe lands to be benefited, if for irrigation)

3. The rate of use in gallons per minute or miner's inches of groundwater claimed 2 gals. per minute  
The estimated amount of groundwater to be used annually \_\_\_\_\_

4. The annual period (inclusive dates) of intended use year-around

5. The probable or intended date of first beneficial use 1973

6. The probable or intended date of commencement and completion of the well\* or wells\* well completed in 1973

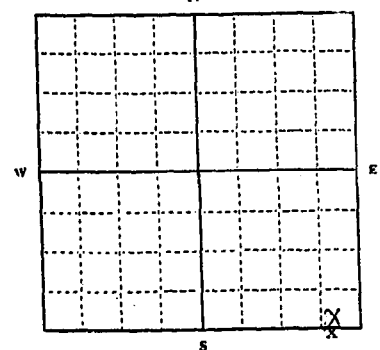
7. The location, type, size and depth of well or wells completed 5 ft deep w/pump system  
SE 1/4 of Sec. 19, T. 27 N., R. 11 E.

8. The probable or estimated depth of the water-table or artesian aquifer \_\_\_\_\_

9. The name, address, and license number of the driller engaged unknown

10. Give such other similar information as may be useful in carrying out the policy of this act \_\_\_\_\_

For Administrator's Use  
File 311277 9.00 h.w.  
June 29, 1973



SE 1/4 SE 1/4 Sec. 19  
T. 27 N. R. 11 E.  
S W

LOCATE WELL OR OTHER MEANS OF DEVELOPMENT AS ACCURATELY AS POSSIBLE ON THE PLAT.

Signature of Appropriator Wilbur M. Cavitt, Jr. Date June 29, 1973

\*As defined in the Code Sec. 1 (c) "Well" means any artificial opening or excavation in the ground, however made, by which groundwater can be obtained or through which it flows under natural pressures or is artificially withdrawn.

#371277

STATE OF MONTANA }  
COUNTY OF CHOUTEAU, }

Filed JUN 29 1973 19

at 9:00 o'clock A.M.

George W. Henry  
County Clerk

By 30 Deputy

Fee \$ 30 Paid

RECEIVED

GW 3 Revised 1969  
207-1500-1/71

AUG 6 1973

County Chouteau

STATE OF MONTANA  
MONTANA DEPARTMENT OF  
ADMINISTRATOR OF GROUNDWATER CODE  
RESOURCES AND CONSERVATION  
MONTANA WATER RESOURCES BOARD

**NOTICE OF COMPLETION OF GROUNDWATER APPROPRIATION WITHOUT WELL**  
Developed After January 1, 1962

(Under Chapter 237, Montana Session Laws, 1961, as amended)

This form to be prepared by contractor (if any), otherwise by the owner.

Three copies of this notice are to be filed with the County Clerk and Recorder of the county in which the works are located.

Please answer all questions. If not applicable, so state, otherwise the form may be returned.

For Administrator's Use	
File	<u>341279</u>
	<u>6-29-73</u>
GW 1	<u>9:00 A.M.</u>

Owner Wilbur M. Lavitt, Jr.  
 Address Big Sandy, Montana 59520  
 Contractor (if any) none  
 Address of Contractor \_\_\_\_\_  
 Date Started 1961 Date Completed 1961

1. Describe means of obtaining groundwater (as by sub-irrigation, developed spring, drains, etc.) Tank & pipe system

2. Means of withdrawing water (gravity, pump, canal, etc.) gravity

3. Depth of water table \_\_\_\_\_

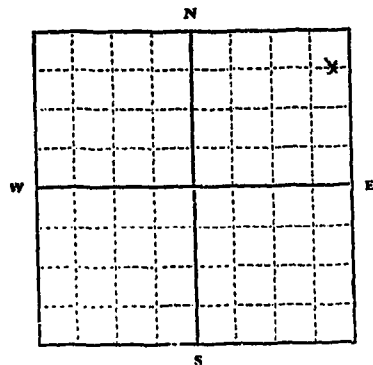
4. Use of the water stock water

5. Amount of groundwater claimed (in miner's inches or gallons per minute) 5 gals per minute

6. If used for irrigation, give number of acres and description of land none

7. Estimate amount of water used each year \_\_\_\_\_

8. Months of year spring flows year-around



NE 1/4 NE 1/4 Sec. 31

T. 15 N R. 16 E  
S W

INDICATE POINT OF APPROPRIATION AND PLACE OF USE, IF POSSIBLE.  
Elevation of spring, if known or estimated \_\_\_\_\_

Signature of Owner Wilbur M. Lavitt, Jr.

Date June 24 1973

56303

...of the county in which the ...  
...of the county in which the ...  
...of the county in which the ...

...of the county in which the ...  
...of the county in which the ...  
...of the county in which the ...

Empty rectangular box for stamp or signature.

...of the county in which the ...  
...of the county in which the ...  
...of the county in which the ...

Grid table with 4 columns and 4 rows.

# 371 279  
STATE OF MONTANA }  
COUNTY OF CHOUTEAU }

Filed JUN 29 1973 19

at 9:00 o'clock a.m.

*George W. Perry*  
County Clerk

By Deputy

Fee \$ 24 Paid

INDICATE POINT OF APPROXIMATION  
AND PLACE OF USE IF POSSIBLE  
Location of spring if known or estimated

Station

GW 1 Revised 1969  
MONTANA PUBLISHING CO. BY NO. 10  
**RECEIVED**

County.....Chouteau

STATE OF MONTANA  
ADMINISTRATOR OF GROUNDWATER CODE  
MONTANA WATER RESOURCES BOARD

7-16-2 1973

**NOTICE OF APPROPRIATION OF GROUNDWATER**  
(Under Chapter 237, Montana Session Laws, 1961, as amended)

MONTANA DEPARTMENT OF NATURAL  
RESOURCES AND CONSERVATION

After filing a notice of appropriation, in order to acquire a right based thereon, the person must, within ninety (90) days, commence actual excavation and diligently prosecute construction of a well and, upon its completion, file a notice of completion with the County Clerk of the county in which the appropriation is located.

Three copies of this notice are to be filed with the County Clerk and Recorder of the county in which the well is located.

Please answer all questions. If not applicable, so state, otherwise the form may be returned.

1. I, Wilbur M. Cavitt, Jr., of Dig, Sandy (Town)

County of Chouteau, State of Montana, ~~XXXXXX~~ <sup>did</sup> intend to appropriate groundwater in accordance with Chapter 237, Montana Session Laws of 1961.

2. The beneficial use to which water is to be applied is Stock water  
(describe lands to be benefited, if for irrigation)

3. The rate of use in gallons per minute or miner's inches of groundwater claimed 300 gals  
per hour  
The estimated amount of groundwater to be used annually

4. The annual period (inclusive dates) of intended use year around

5. The probable or intended date of first beneficial use 1940

6. The probable or intended date of commencement and completion of the well\* or wells\*  
completed in 1940

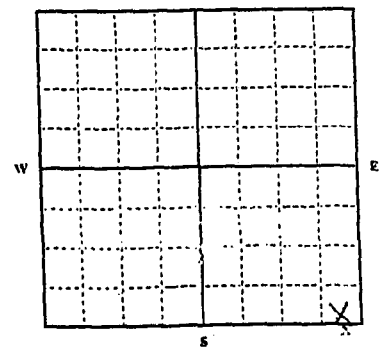
7. The location, type, size and depth of well or wells <sup>completed</sup> ~~contemplated~~ 300 ft deep w/pump  
SE 1/4 of Sec. 27 Twp 26 N, Rge 15 E/

8. The probable or estimated depth of the water-table or artesian aquifer

9. The name, address, and license number of the driller engaged UNKNOWN

10. Give such other similar information as may be useful in carrying out the policy of this act

For Administrator's Use  
File 3/1280 6-29-73  
P.O. H.M.



SE 1/4 SE 1/4 Sec. 27  
T. 26 N. R. 15 E  
S W  
X

LOCATE WELL OR OTHER MEANS OF DEVELOPMENT AS ACCURATELY AS POSSIBLE ON THE PLAT.

Signature of Appropriator Wilbur M. Cavitt Jr. Date June 24 1973

\*As defined in the Code Sec. 1 (c) "Well" means any artificial opening or excavation in the ground, however made, by which groundwater can be obtained or through which it flows under natural pressures or is artificially withdrawn.

54302

# 371280  
STATE OF MONTANA, } ss.  
COUNTY OF CHOUTEAU, }

Filed JUN 29 1911  
at 9:00 o'clock 9 M.

By [Signature] County Clerk  
Deputy

Fee \$ 2.00 Paid


RECEIVED  
2057-1500-1/71  
JUN 2 1973

County Chouteau

STATE OF MONTANA  
ADMINISTRATOR OF GROUNDWATER CODE  
MONTANA WATER RESOURCES BOARD

NOTICE OF COMPLETION OF GROUNDWATER APPROPRIATION WITHOUT WELL  
Developed After January 1, 1962

(Under Chapter 237, Montana Session Laws, 1961, as amended)

This form to be prepared by contractor (if any), otherwise by the owner.  
Three copies of this notice are to be filed with the County Clerk and Recorder of the county in which the works are located.  
Please answer all questions. If not applicable, so state, otherwise the form may be returned,

For Administrator's Use	
File	<u>311281</u>
	<u>6-29-73</u>
GW 1	<u>Q.C.C.H.M.</u>

Owner Wilbur M. Cavitt, Jr.  
 Address Big Sandy, Montana 59020  
 Contractor (if any) none  
 Address of Contractor \_\_\_\_\_  
 Date Started 1975 Date Completed 1975

1. Describe means of obtaining groundwater (as by sub-irrigation, developed spring, drains, etc.) pipe & tank

2. Means of withdrawing water (gravity, pump, canal, etc.) gravity

3. Depth of water table \_\_\_\_\_

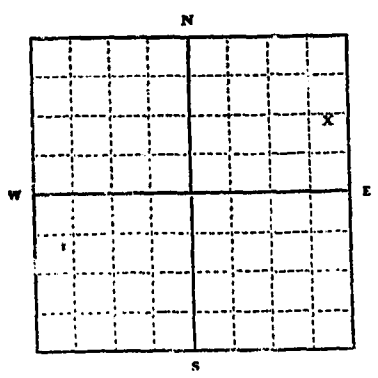
4. Use of the water stock water

5. Amount of groundwater claimed (in miner's inches or gallons per minute) gals per minute

6. If used for irrigation, give number of acres and description of land none

7. Estimate amount of water used each year \_\_\_\_\_

8. Months of year spring flows year around



NE 1/4 NE 1/4 Sec. 31  
 T. 75 N R. 16 E  
 S X W X

INDICATE POINT OF APPROPRIATION AND PLACE OF USE, IF POSSIBLE.  
 Elevation of spring, if known or estimated \_\_\_\_\_

Signature of Owner Wilbur M. Cavitt, Jr.

Date June 14 1973

56301



...of the water ...  
...of the water ...  
...of the water ...

Contractor (if any) \_\_\_\_\_  
Address \_\_\_\_\_  
City \_\_\_\_\_  
State \_\_\_\_\_  
Date Started \_\_\_\_\_  
Date Completed \_\_\_\_\_  
1. Describe means of obtaining groundwater (as by sub-surface developed through wells, etc.) \_\_\_\_\_  
\_\_\_\_\_

2. Areas of subsiding water (depth, length, width, etc.) \_\_\_\_\_  
\_\_\_\_\_

3. Depth of water table \_\_\_\_\_

4. Use of the water \_\_\_\_\_

5. Amount of groundwater cleared for public use or other purposes (in minutes) \_\_\_\_\_

6. If used for irrigation, give number of acres and location of land \_\_\_\_\_



M. R. \_\_\_\_\_  
W. \_\_\_\_\_

INDICATE POINT OF APPROPRIATION  
AND PLACE OF USE, IF POSSIBLE.  
Location of spring, if known, etc.

#1371281  
STATE OF MONTANA, } ss.  
COUNTY OF GROUNDWATER, }  
Filed JUN 28 1899 \_\_\_\_\_ 19\_\_\_\_  
at \_\_\_\_\_ o'clock \_\_\_\_\_ M.  
By \_\_\_\_\_ County Clerk  
Deputy  
Fee \$ 2.00 Paid

GW:1 No. 310054 Approved Stock Form—State Publishing Co., Helena, Montana—41356  
 Filed for record  
 File No. this 30 day of August  
 at D. 19 71, at 315  
 DUPLICATE of clock P M. T. R.  
 County John Montana

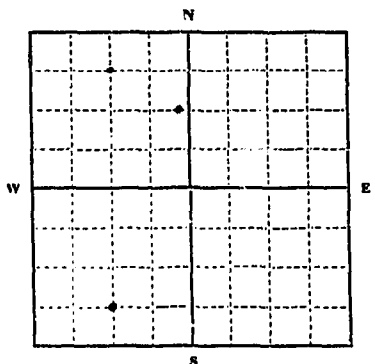
STATE OF MONTANA  
 ADMINISTRATOR OF GROUNDWATER CODE  
 OFFICE OF STATE ENGINEER

MONTANA WATER RESOURCES BOARD  
**RECEIVED**  
 AUG 31 1971

**Notice of Appropriation of Groundwater**  
 (Under Chapter 237, Montana Session Laws, 1961)

310054

- I, Leslie E. Olinnes, of Choteau  
 (Name of Appropriator) (Address) (Town)  
 County of John, State of Montana, intend to appropriate groundwater in accordance with Chapter 237, Montana Session Laws of 1961.
- The beneficial use to which water is to be applied is irrigation of WI sec 12 and sec 1 T.25 R.4W  
 (Describe lands to be benefited, if for irrigation)
- The rate of use in gallons per minute or miner's inches of groundwater claimed 1000 gallons / minute
- The annual period (inclusive dates) of intended use March 15 to October 1
- The probable or intended date of first beneficial use March 15, 1972
- The probable or intended date of commencement and completion of the well\* or wells\* September 10, 1971 commencement with completion 9-30-71
- The location, type, size and depth of well or wells contemplated T.25 R.4W sec 12 well 3 drilled 15"; 140'
- The probable or estimated depth of the water table or artesian aquifer 112'
- Name, address and license number of the driller engaged Roy Anderson; Choteau, Montana; number 169
- Give such other similar information as may be useful in carrying out the policy of this act The three facts spotted here will determine final location of the well



1/4 Sec. 12 T.25 R.4W  
 Locate well or other means of development as accurately as possible on the plat

Signature of Appropriator Leslie E. Olinnes  
 Date 30 August 1971

\* As defined in the Code Sec. 1 (c) "Well" means any artificial opening or excavation in the ground, however made, by which groundwater can be obtained or through which it flows under natural pressures or is artificially withdrawn."

Three copies of this notice are to be filed with County Clerk and Recorder of the county in which the well is located.

Please answer all questions. If not applicable, so state, otherwise the form will be returned.

Original to the County Clerk and Recorder; duplicate to the State Engineer; Triplicate to the Montana Bureau of Mines and Geology and Quadruplicate for the Appropriator.

48975

**Notice of Appropriation of Groundwater**  
 (Under Chapter 237, Montana Session Laws, 1961)

1. I, Leslie F. Chalmers, of Clarendon  
 (Name of Appropriator) (Address) (Town)  
 County of Jefferson, State of Montana, intend to appropriate groundwater in accordance with Chapter 237, Montana Session Laws of 1961.

2. The beneficial use to which water is to be applied is irrigation of wheat  
and sec 12 T.25 R.4W  
 (describe lands to be benefited, if for irrigation)

3. The rate of use in gallons per minute or miner's inches of groundwater claimed:  
1000 gallons / minute

4. The annual period (inclusive dates) of intended use: March 15 to October 1

5. The probable or intended date of first beneficial use: March 15, 1972


6. The probable or intended date of commencement and completion of the well\* or wells\*:  
September 10, 1971 commencement with completion 9-30-71

7. The location, type, size and depth of well or wells contemplated:  
T.25 R.4W Sec 12 well; drilled 15", 140'

8. The probable or estimated depth of the water table or artesian aquifer: 42'

9. Name, address and license number of the driller engaged: Ray Anderson, Chatsou,  
Montana; number 189

10. Give such other similar information as may be useful in carrying out the policy of this act: The three tests spotted here will determine final location of the well



1/4 Sec. 12 T.25 R.4W  
 Locate well or other means of development as accurately as possible on the plat.

Signature of Appropriator: Leslie F. Chalmers  
 Date: 30 August 1971

\* As defined in the Code Sec. 1 (c) "Well" means any artificial opening or excavation in the ground, however made, by which groundwater can be obtained or through which it flows under natural pressures or is artificially withdrawn."

Three copies of this notice are to be filed with County Clerk and Recorder of the county in which the well is located.

Please answer all questions. If not applicable, so state, otherwise the form will be returned.

Original to the County Clerk and Recorder; duplicate to the State Engineer; Triplicate to the Montana Bureau of Mines and Geology and Quadruplicate for the Appropriator.

12032

48975

310054

FILED AUG 30 1971

At 8:15 o'clock P.M.  
OFFICE OF COUNTY CLERK, TETON COUNTY MONT.

MARY N. BAKER, County Clerk

*Spencer Magrath*  
Deputy

GW 1

File No. ....

J T. 25 R. 10 E 7

DUPLICATE

STATE OF MONTANA  
ADMINISTRATOR OF GROUNDWATER CODE JAN 7 1964  
OFFICE OF STATE ENGINEER

County Chouteau  
STATE ENGINEER

Notice of Appropriation of Groundwater  
(Under Chapter 237, Montana Session Laws, 1961)

1. I, Ronald Jensen, of Lima, Mont., Lima  
(Name of Appropriator) (Address) (Town)  
County of Chouteau, State of Mont. intend to appropriate groundwater in accordance with Chapter 237, Montana Session Laws of 1961.

2. The beneficial use to which water is to be applied is House + garden  
(describe lands to be benefited, if for irrigation)

3. The rate of use in gallons per minute or miner's inches of groundwater claimed 20

4. The annual period (inclusive dates) of intended use year around

5. The probable or intended date of first beneficial use Feb. 1, 1962

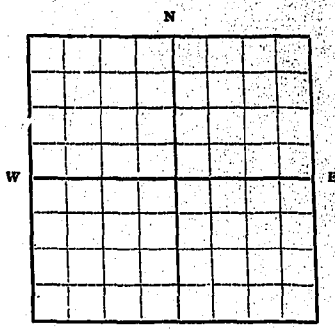
6. The probable or intended date of commencement and completion of the well\* or wells\*  
January 26 1962 January 31 1962

7. The location, type, size and depth of well or wells contemplated

8. The probable or estimated depth of the water table or artesian aquifer

9. Name, address and license number of the driller engaged Lloyd J. Hartley  
Box Elder Mont #6

10. Give such other similar information as may be useful in carrying out the policy of this act.....



NW 1/4 Sec. 7 T25 R10 E

Locate well or other means of development as accurately as possible on the plat.

Signature of Appropriator Ronald Jensen

Date Feb 22 1962

\* As defined in the Code Sec. 1 (c) "Well" means any artificial opening or excavation in the ground, however made, by which groundwater can be obtained or through which it flows under natural pressures or is artificially withdrawn."

Three copies of this notice are to be filed with County Clerk and Recorder of the county in which the well is located.

Please answer all questions. If not applicable, so state, otherwise the form will be returned.

Original to the County Clerk and Recorder; duplicate to the State Engineer; Triplicate to the School of Mines and Quadruplicate for the Appropriator.

26146

# 346816  
STATE OF MONTANA, T.  
COUNTY OF CHOUTEAU, T.

Filed: DEC 30 1968 M

at 10:00 o'clock AM

*George W. [Signature]*  
County Clerk

200 Paid



GW1

File No. \_\_\_\_\_

DUPLICATE

*Harvey H. Keller*

T 28N R 14E

County Chouteau

STATE OF MONTANA  
ADMINISTRATOR OF GROUNDWATER CODE  
OFFICE OF STATE ENGINEER

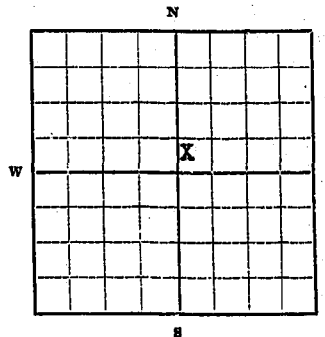
RECEIVED

NOV 21 1972

Notice of Appropriation of Groundwater  
(Under Chapter 237, Montana Session Laws, 1961)

MONTANA DEPARTMENT OF NATURAL RESOURCES AND CONSERVATION

- I, Harvey H. Keller, of Big Sandy  
(Name of Appropriator) (Address) (Town)  
County of Chouteau, State of Montana, intend to appropriate groundwater in accordance with Chapter 237, Montana Session Laws of 1961.
- The beneficial use to which water is to be applied is stock water reservoir.  
(describe lands to be benefited, if for irrigation)
- The rate of use in gallons per minute or miner's inches of groundwater claimed stock water for 100 cows.
- The annual period (inclusive dates) of intended use 4/1 to 6/31.
- The probable or intended date of first beneficial use 4/1/73.
- The probable or intended date of commencement and completion of the well\* or wells\* 10/16/72 to 10/20/72.
- The location, type, size and depth of well or wells contemplated SW 1/4 of NE 1/4 Sec. 27 T28N R14E, pit reservoir, 100' x 80', and 12' deep.
- The probable or estimated depth of the water table or artesian aquifer runoff water.
- Name, address and license number of the driller engaged Thomas E. Maxwell, Contractor Big Sandy, Montana 59520.
- Give such other similar information as may be useful in carrying out the policy of this act none.



SW of NE 1/4 Sec. 27 T28N R14E

Doc. No. \_\_\_\_\_  
Filed for record  
this \_\_\_\_\_ day of \_\_\_\_\_  
A. D. 19 \_\_\_\_\_ at \_\_\_\_\_  
o'clock \_\_\_\_\_ M.

Signature of Appropriator

Date

Locate well or other means of development as accurately as possible on the plat.

*Harvey H. Keller*  
Nov 20 1972

\* As defined in the Code Sec. 1 (c) "Well" means any artificial opening or excavation in the ground, however made, by which groundwater can be obtained or through which it flows under natural pressures or is artificially withdrawn."

Three copies of this notice are to be filed with County Clerk and Recorder of the county in which the well is located.

Please answer all questions. If not applicable, so state, otherwise the form will be returned.

Original to the County Clerk and Recorder; duplicate to the State Engineer; Triplicate to the School of Mines and Quadruplicate for the Appropriator.

51,861

GW 28

File No. ....

T. 28 R. 14 East

DUPLICATE

County Chouteau

STATE OF MONTANA  
ADMINISTRATOR OF GROUNDWATER CODE  
OFFICE OF STATE ENGINEER

RECEIVED

Notice of Appropriation of Groundwater  
(Under Chapter 237, Montana Session Laws, 1961)

NOV 21 1972

MONTANA DEPARTMENT OF MINERAL  
RESOURCES AND CONSERVATION

1. I, Harvey H. Keller, of Big Sandy  
(Name of Appropriator) (Address) (Town)  
County of Chouteau, State of Montana intend to appropriate groundwater in accordance with Chapter 237, Montana Session Laws of 1961.

2. The beneficial use to which water is to be applied is Stock water and  
Domestic  
(describe lands to be benefited, if for irrigation)

3. The rate of use in gallons per minute or miner's inches of groundwater claimed 5 gallons per minute

4. The annual period (inclusive dates) of intended use .....

5. The probable or intended date of first beneficial use .....

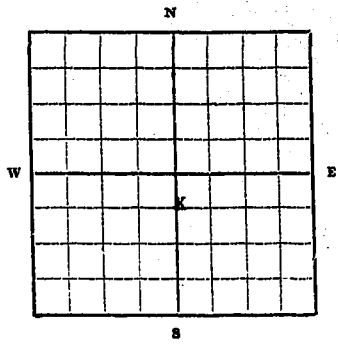
6. The probable or intended date of commencement and completion of the well\* or wells\*  
From January 10, 1940 used daily

7. The location, type, size and depth of well or wells contemplated  
18" casing, hand dug well 14 feet deep

8. The probable or estimated depth of the water table or artesian aquifer 14 feet

9. Name, address and license number of the driller engaged  
hand dug

10. Give such other similar information as may be useful in carrying out the policy of this act.  
Est. 36,500 gal. withdrawn each year  
log of formations encountered - Blue clay and gravel



NW 1/4 SE 1/4 Sec 26 T. 28 R. 14

Locate well or other means of development as accurately as possible on the plat.

Doc. No. ....  
Filed for record  
this ... day of ...  
A. D. 19 ... at ...  
o'clock ... M.

Signature of Appropriator Harvey H. Keller  
Date 11-14-72

\* As defined in the Code Sec. 1 (c) "Well" means any artificial opening or excavation in the ground, however made, by which groundwater can be obtained or through which it flows under natural pressures or is artificially withdrawn."

Three copies of this notice are to be filed with County Clerk and Recorder of the county in which the well is located.

Please answer all questions. If not applicable, so state, otherwise the form will be returned.

Original to the County Clerk and Recorder; duplicate to the State Engineer; Triplicate to the School of Mines and Quadruplicate for the Appropriator.

51,860



File No.

T. 28 R. 9 E

DUPLICATE

County Chouteau

Depth of well not stated  
S.W.

STATE OF MONTANA  
ADMINISTRATOR OF GROUNDWATER CODE  
OFFICE OF STATE ENGINEER

RECEIVED  
OCT 25 1962

Notice of Appropriation of Groundwater  
(Under Chapter 237, Montana Session Laws, 1961)

STATE ENGINEER

1. I, Ronald M. Upham, of Loma,  
(Name of Appropriator) (Address) (Town)  
County of Chouteau, State of Montana, intend to appropriate groundwater in accordance with Chapter 237, Montana Session Laws of 1961.

2. The beneficial use to which water is to be applied is irrigate, household, shrubs & lawn, water livestock, household uses, garden, shelterbelt and other related uses at homestead.  
(describe lands to be benefited, if for irrigation)

3. The rate of use in gallons per minute or miner's inches of groundwater claimed 100 gallons per hour

4. The annual period (inclusive dates) of intended use year around - 12 months use

5. The probable or intended date of first beneficial use April 1, 1963

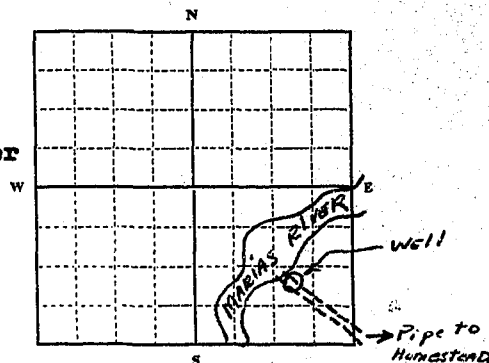
6. The probable or intended date of commencement and completion of the well\* or wells\* November 1, 1962

7. The location, type, size and depth of well or wells contemplated On riverbank on Marias River in SE 1/4, Section 18, Township 28 N. Range 9 E.

8. The probable or estimated depth of the water table or artesian aquifer River level

9. Name, address and license number of the driller engaged self

10. Give such other similar information as may be useful in carrying out the policy of this act. This is a diversion for riparian use in homestead and household area of water from river bordering land.



SE 1/4 Sec. 18 T. 28 R. 9  
Locate well or other means of development as accurately as possible on the plat.

Signature of Appropriator Ronald M. Upham

Date October 24, 1962

\* As defined in the Code Sec. 1 (c) "Well" means any artificial opening or excavation in the ground, however made, by which groundwater can be obtained or through which it flows under natural pressures or is artificially withdrawn."

Three copies of this notice are to be filed with County Clerk and Recorder of the county in which the well is located.

Please answer all questions. If not applicable, so state, otherwise the form will be returned.

Original to the County Clerk and Recorder; duplicate to the State Engineer; Triplicate to the Montana Bureau of Mines and Geology and Quadruplicate for the Appropriator.

342 196

STATE OF MONTANA,  
COUNTY OF CHOUTEAU.

Filed October 24 1962

at 2:35 o'clock P.M.

By George W. Hansen  
County Clerk

By Henry G. ...  
Deputy

Fee 2:00 Paid