

GW 3

23

File No.....

T. 21 R. 14

DUPLICATE

County..... Chouteau

STATE OF MONTANA  
ADMINISTRATOR OF GROUNDWATER CODE  
OFFICE OF STATE ENGINEER

RECEIVED  
JAN 7 1964

STATE ENGINEER

**NOTICE OF COMPLETION OF GROUNDWATER APPROPRIATION WITHOUT WELL**

(Under Chapter 237 Montana Session Laws, 1961)

Date of Appropriation of Groundwater ..... 1890

Owner..... Frank Taborek

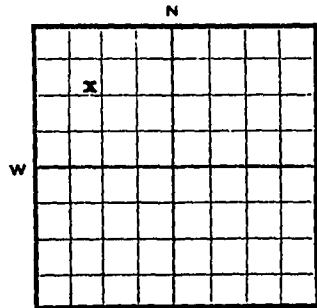
Address..... 2605 4th Ave. No. Great Falls, Montana

Contractor (if any) ..... none

Address of Contractor .....

Date Started..... 1890 ..... Date Completed..... 1890

Describe means of obtaining groundwater without a well "as by sub-irrigation and other natural processes". Include depth to water when applicable..... free flowing spring to catch



..... basin

Quantity of water developed and used with explanation of method used to measure or estimate such amount. If use is intermittent estimate approximate lengths of periods of use .....

..... 2 gallons per minute used for stockwater

Signature of Owner..... Frank Taborek

Date..... December 31, 1963

This form to be prepared by contractor (if any), otherwise by the owner.


Three copies of this notice are to be filed with the County Clerk and Recorder of the county in which the works are located.

Please answer all questions. If not applicable, so state, otherwise the form will be returned.

Original to the County Clerk and Recorder; duplicate to the State Engineer; Triplicate to the School of Mines and Quadruplicate for the Appropriator.

26349

Faint, mostly illegible text, likely the body of a legal document or court order.



# 3470 38  
 STATE OF MONTANA, T  
 COUNTY OF GROUPCOUNTY  
 Filed DEC 31 1963 TO  
 at 1:00 Clerk PM  
 by George W. Henry  
 County Clerk  
 Fee \$ 2.00 Paid

OW 3

Approved Stock Form--State Publishing Co., Helena, Montana--42262

28

File No.....

T. 21 N., R. 14 E.

DUPLICATE

County, Chouteau

STATE OF MONTANA  
ADMINISTRATOR OF GROUNDWATER CODE  
OFFICE OF STATE ENGINEER

RECEIVED  
JAN 7 1964

**Notice of Completion of Groundwater Appropriation Without Well**

STATE ENGINEER

(Under Chapter 237 Montana Session Laws, 1961)

Date of Appropriation of Groundwater..... 1890

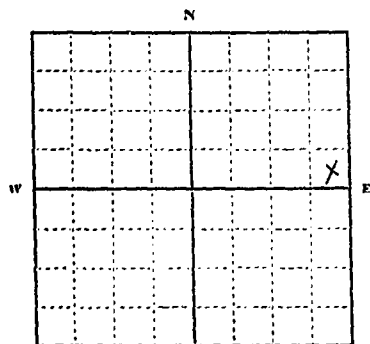
Owner Frank O. McNaughton address 708 23rd Street North Great Falls, Montana

Contractor (if any) None

Address of Contractor None

Date Started Natural Spring Date Completed.....

Describe means of obtaining groundwater without a well "as by sub-irrigation and other natural processes". Include depth to water when applicable. Flows naturally



Quantity of water developed and used with explanation of method used to measure or estimate such amount. If use is intermittent

estimate approximate lengths of periods of use. Spring flows at approximately 5 gallons per minute; flows year round; and owner uses about 500,000 gallons per year.

SE 1/4 Sec. 28 T. 21 N., R. 14 E.

Indicate point of appropriation and place of use, if possible.

Signature of Owner Frank O. McNaughton

Date December 30, 1963

This form to be prepared by contractor (if any), otherwise by the owner.

Three copies of this notice are to be filed with the County Clerk and Recorder of the county in which the works are located.

Please answer all questions. If not applicable, so state, otherwise the form will be returned.

Original to the County Clerk and Recorder; duplicate to the State Engineer; Triplicate to the Montana Bureau of Mines and Geology and Quadruplicate for the Appropriator.

26391

# 347088  
STATE OF MONTANA  
COUNTY OF CHOUTEAU  
Filed DEC 31 1968 19  
at 4:30 o'clock P  
George W. Henry  
Deputy  
Fee 2.00 Paid

File No. ....

T 21 N. R. 14 E.

DUPLICATE

County Chouteau

STATE OF MONTANA  
ADMINISTRATOR OF GROUNDWATER CODE  
OFFICE OF STATE ENGINEER

RECEIVED  
JAN 7 1964

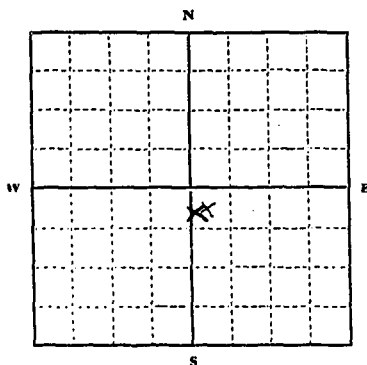
Declaration of Vested Groundwater Rights

(Under Chapter 237, Montana Session Laws, 1961)

STATE ENGINEER

1. FRANK O. McNAUGHTON, of 708 23rd Street North, Great Falls,  
(Name of Appropriator) (Address) (Town)

County of Cascade State of Montana  
have appropriated groundwater according to the Montana laws in effect prior to January 1, 1962, as follows:



NW 1/4 Sec 29 T21 R14

Indicate point of appropriation and place of use, if possible. Each small square represents 10 acres.

2. The beneficial use on which the claim is based. Livestock and Domestic

3. Date or approximate date of earliest beneficial use; and how continuous the use has been. 1920

4. The amount of groundwater claimed (in miner's inches or gallons per minute). 5 Gallons per Minute

5. If used for irrigation, give the acreage and description of the lands to which water has been applied and name of the owner thereof. NONE

6. The means of withdrawing such water from the ground and the location of each well or other means of withdrawal. Withdrawal by Pump

7. The date of commencement and completion of the construction of the well, wells, or other works for withdrawal of groundwater. 1920

8. The depth of water table. Approximately 20 Feet

9. So far as it may be available, the type, size and depth of each well or the general specifications of any other works for the withdrawal of groundwater. Well is approximately 20 Feet deep; presently curbed with circular concrete sections 8' x 42"

10. The estimated amount of groundwater withdrawn each year. Approximately 200,000 gallons

11. The log of formations encountered in the drilling of each well if available. 14' of Clay; Approximately 6' of Gravel; Sand Rock formation at Base

12. Such other information of a similar nature as may be useful in carrying out the policy of this act, including reference to book and page of any county record.

Signature of Owner Frank O. McNaughton

Date December 30, 1963

Three copies to be filed by the owner with the County Clerk and Recorder of the county in which the well is located.

Please answer all questions. If not applicable, so state, otherwise the form will be returned.

Original to the County Clerk and Recorder; Duplicate to the State Engineer; Triplicate to the Montana Bureau of Mines and Geology, and Quadruplicate for the Appropriator.

16390

#347087  
STATE OF MONTANA  
COUNTY OF CHOUTEAU  
Filed 10 31 1988 15  
at 4:30 PM 1988  
[Signature]  
County Clerk  
By \_\_\_\_\_ Deputy  
200 and

File No. ....

T. 21 N. R. 14 E. 31

DUPLICATE

County CHAUTEAU

STATE OF MONTANA  
ADMINISTRATOR OF GROUNDWATER CODE  
OFFICE OF STATE ENGINEER

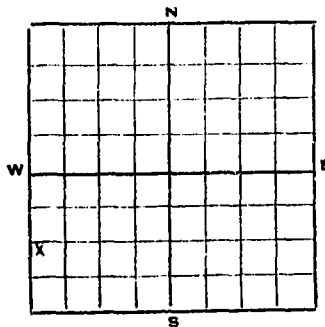
RECEIVED  
JAN 7 1964  
STATE ENGINEER

DECLARATION OF VESTED GROUNDWATER RIGHTS

(Under Chapter 237, Montana Session Laws, 1961)

1. ROYCE APPLIGATE, of SQUARE BUTTE  
(Name of Appropriator) (Address) (Town)

County of CHAUTEAU State of MONTANA  
have appropriated groundwater according to the Montana laws in effect prior to January 1, 1962, as follows:



SW 1/4 SW Sec. 31 T. 21. R. 14

Indicate point of appropriation and place of use, if possible. Each small square represents 10 acres.

2. The beneficial use on which the claim is based STOCK WATER

3. Date or approximate date of earliest beneficial use; and how continuous the use has been 1912

4. The amount of groundwater claimed (in miner's inches or gallons per minute) 3 GALLONS PER MINUTE

5. If used for irrigation, give the acreage and description of the lands to which water has been applied and name of the owner thereof

6. The means of withdrawing such water from the ground and the location of each well or other means of withdrawal GASOLINE POWERED PUMP

7. The date of commencement and completion of the construction of the well, wells, or other works for withdrawal of groundwater 1912

8. The depth of water table 20 FT

9. So far as it may be available, the type, size and depth of each well or the general specifications of any other works for the withdrawal of groundwater 95 FT DEEP

10. The estimated amount of groundwater withdrawn each year 5000 GALLONS

11. The log of formations encountered in the drilling of each well if available

12. Such other information of a similar nature as may be useful in carrying out the policy of this act, including reference to book and page of any county record.

Signature of Owner Royce Appligate  
Date 12-26-63

Three copies to be filed by the owner with the County Clerk and Recorder of the county in which the well is located.

Please answer all questions. If not applicable, so state, otherwise the form will be returned.

Original to the County Clerk and Recorder; duplicate to the State Engineer; Triplicate to the School of Mines and Quadruplicate for the Appropriator.

26285





GW 3

31

File No.....

T. 21 N. R. 14 E

DUPLICATE

County...CHAUTEAUX.....

STATE OF MONTANA  
ADMINISTRATOR OF GROUNDWATER CODE  
OFFICE OF STATE ENGINEER

RECEIVED  
JAN 7 1964

STATE ENGINEER

**NOTICE OF COMPLETION OF GROUNDWATER APPROPRIATION WITHOUT WELL**

(Under Chapter 237 Montana Session Laws, 1961)

Date of Appropriation of Groundwater 1948

Owner ROYCE APPELEGATE

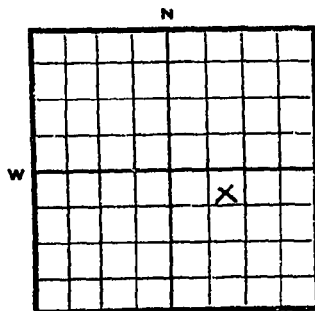
Address S. SQUARE BUTTE MONTANA

Contractor (if any) .....

Address of Contractor .....

Date Started 9-20-48 Date Completed 9-21-48

Describe means of obtaining groundwater without a well "as by sub-irrigation and other natural processes". Include depth to water when applicable. SPRING WITH STOCKWATER



D.A.M.

N 1/4 SE Sec. 31. T. 21 N. R. 14 E.

Indicate point of appropriation and place of use, if possible.

Quantity of water developed and used with explanation of method used to measure or estimate such amount. If use is intermittent estimate approximate lengths of periods of use 3 GALLONS

PER MINUTE

Signature of Owner Royce Applegate

Date 12-26-63

This form to be prepared by contractor (if any), otherwise by the owner.

Three copies of this notice are to be filed with the County Clerk and Recorder of the county in which the works are located.

Please answer all questions. If not applicable, so state, otherwise the form will be returned.

Original to the County Clerk and Recorder; duplicate to the State Engineer; Triplicate to the School of Mines and Quadruplicate for the Appropriator.





*Duplicate*  
File No. ....

STATE OF MONTANA  
ADMINISTRATOR OF GROUNDWATER CODE  
OFFICE OF STATE ENGINEER

T. 21 N.R. 15 E. 6

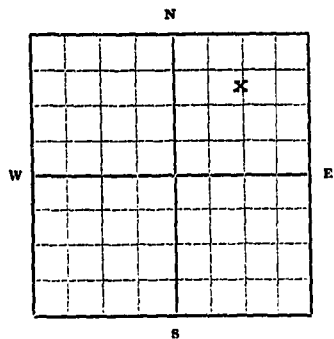
County Chouteau

**Declaration of Vested Groundwater Rights**  
(Under Chapter 237, Montana Session Laws, 1961)

RECEIVED  
JAN 7 1964

STATE ENGINEER

1. EVERS RANCH CO., of P. O. Box 792, Billings,  
(Name of Appropriator) (Address) (Town)  
County of Yellowstone State of Montana  
have appropriated groundwater according to the Montana laws in effect prior to January 1, 1962, as follows:



**21N.**  
**NE 1/4 Sec. 6 T. 21N. R. 15E.**  
Indicate point of appropriation and place of use, if possible. Each small square represents 10 acres.

- 2. The beneficial use on which the claim is based Flowing spring -- livestock water
- 3. Date or approximate date of earliest beneficial use; and how continuous the use has been Continuous since 1883
- 4. The amount of groundwater claimed (in miner's inches or gallons per minute) 30 gallons per minute
- 5. If used for irrigation, give the acreage and description of the lands to which water has been applied and name of the owner thereof Not applicable
- 6. The means of withdrawing such water from the ground and the location of each well or other means of withdrawal Not applicable
- 7. The date of commencement and completion of the construction of the well, wells, or other works for withdrawal of groundwater 1883
- 8. The depth of water table Flowing spring
- 9. So far as it may be available, the type, size and depth of each well or the general specifications of any other works for the withdrawal of groundwater Not applicable
- 10. The estimated amount of groundwater withdrawn each year 15,768,000 gallons
- 11. The log of formations encountered in the drilling of each well if available Not applicable
- 12. Such other information of a similar nature as may be useful in carrying out the policy of this act, including reference to book and page of any county record. Used continuously by Evers Ranch Co., formerly Evers Brothers, since 1883.

EVERS RANCH CO.

Signature of Owner By Emma S. Evers  
President  
Date December 30<sup>th</sup>, 1963.

STATE OF MONTANA, County of Yellowstone, ss:  
Emma S. Evers having first been duly sworn, depose and say that she of lawful age and the appropriator and claimant of the order and water right mentioned in the foregoing declaration of vested groundwater rights and the person whose name is subscribed thereto, as the appropriator and claimant that she know the contents of said foregoing notice and that the matters and things therein stated are true.  
Subscribed and sworn to before me, this 30<sup>th</sup> day of Dec., 1963  
[Signature], Notary Public for the State of Montana, residing at Billings, Montana. My Commission expires October 22, 1965.

EVERS RANCH CO.  
By: Emma S. Evers  
President

26472

# 347169

STATE OF MONTANA, T.  
COUNTY OF CHOTEAU, I#

FILED DEC 31 1963 - 19 -

BY 4:30 Clerk P.

*George W. Henry*

CLERK

2 90



GW 3

File No.....

DUPLICATE

T 20 R 8

County Chouteau

RECEIVED  
JAN 7 1964

STATE OF MONTANA  
ADMINISTRATOR OF GROUNDWATER CODE  
OFFICE OF STATE ENGINEER STATE ENGINEER

**NOTICE OF COMPLETION OF GROUNDWATER APPROPRIATION WITHOUT WELL**

(Under Chapter 237 Montana Session Laws, 1961)

Date of Appropriation of Groundwater In the 1940's

Owner F. E. Davison + Sons

Address Highwood, Montana

Contractor (if any) .....

Address of Contractor .....

Date Started..... Date Completed.....

Describe means of obtaining groundwater without a well "as by sub-irrigation and other natural processes". Include depth to water when applicable. spring dug out and

lined to trough -

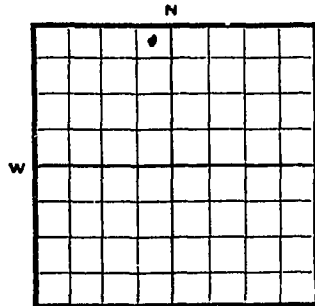
Quantity of water developed and used with explanation of method used to measure or estimate such amount. If use is intermittent estimate approximate lengths of periods of use about

2 or 3 gal a min. use for

stock in spring + summer

Signature of Owner F. E. Davison + Sons  
Robert Carl Davison

Date Dec 30, 1963



NW NE NE 1/4 Sec 3 T20 R8

Indicate point of appropriation and place of use, if possible.


This form to be prepared by contractor (if any), otherwise by the owner.

Three copies of this notice are to be filed with the County Clerk and Recorder of the county in which the works are located.

Please answer all questions. If not applicable, so state, otherwise the form will be returned.

Original to the County Clerk and Recorder; duplicate to the State Engineer; Triplicate to the School of Mines and Quadruplicate for the Appropriator.

State of Montana  
County of [unclear]  
[unclear] vs. [unclear]



[Faint, mostly illegible text, likely the body of a legal document or court order.]

[Faint text, possibly a signature or date.]

[Faint text, possibly a concluding paragraph or signature line.]

# 346931  
STATE OF MONTANA  
COUNTY OF [unclear]  
Filed DEC 30 1963 10  
at 4:00 o'clock P  
By [Signature]  
County Clerk  
For 200 Paid



GW 3

File No.....

T. 20 R. 8

DUPLICATE

County.....Chouteau.....

STATE OF MONTANA  
ADMINISTRATOR OF GROUNDWATER  
OFFICE OF STATE ENGINEER  
RECEIVED  
CODEN 7 1964  
STATE ENGINEER

**NOTICE OF COMPLETION OF GROUNDWATER APPROPRIATION WITHOUT WELL**

(Under Chapter 237 Montana Session Laws, 1961)

Date of Appropriation of Groundwater .....1900.....

Owner.....Lee Katzenberger.....

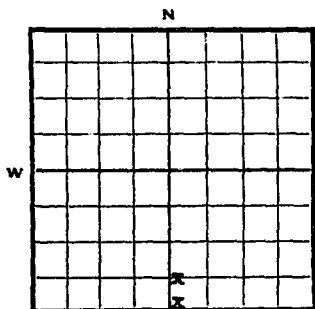
Address.....Highwood, Montana.....

Contractor (if any) .....none.....

Address of Contractor .....

Date Started.....1900..... Date Completed.....1900.....

Describe means of obtaining groundwater without a well "as by sub-irrigation and other natural processes". Include depth to water when applicable.....natural flow to stockwater.....



E 1/4 SW, SWSE  
.....1/4..... Sec. 6... T20. R.8..

Indicate point of appropriation and place of use, if possible.

Quantity of water developed and used with explanation of method used to measure or estimate such amount. If use is intermittent estimate approximate lengths of periods of use .....

2 springs run stream 3' x 8" each

claim 500 gallon per minute on each spring

Signature of Owner.....Lee Katzenberger.....

Date.....December 30, 1963.....

This form to be prepared by contractor (if any), otherwise by the owner.

Three copies of this notice are to be filed with the County Clerk and Recorder of the county in which the works are located.

Please answer all questions. If not applicable, so state, otherwise the form will be returned.

Original to the County Clerk and Recorder; duplicate to the State Engineer; Triplicate to the School of Mines and Quadruplicate for the Appropriator.

26208



RECEIVED

County... Chouteau

AUG 2 ADMINISTRATOR OF GROUNDWATER CODE

STATE OF MONTANA

MONTANA WATER RESOURCES BOARD

NOTICE OF COMPLETION OF GROUNDWATER APPROPRIATION WITHOUT WELL

Developed After January 1, 1962

(Under Chapter 237, Montana Session Laws, 1961, as amended)

This form to be prepared by contractor (if any), otherwise by the owner.  
Three copies of this notice are to be filed with the County Clerk and Recorder of the county in which the works are located.

Please answer all questions. If not applicable, so state, otherwise the form may be returned.

For Administrator's Use

File 571645

6-29-73

GW 1 4:00 p.m.

Owner Fay Lucas

Address Highwood, Montana 59450

Contractor (if any) none

Address of Contractor none

Date Started 1880's Date Completed 1930's

1. Describe means of obtaining groundwater (as by sub-irrigation, developed spring, drains, etc.)

developed spring

2. Means of withdrawing water (gravity, pump, canal, etc.)

pump

3. Depth of water table 0 Feet

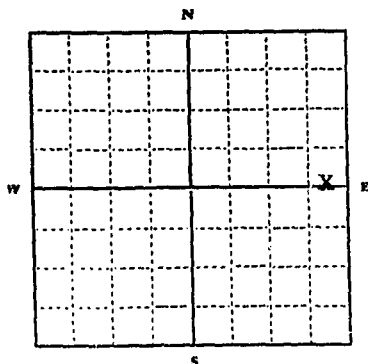
4. Use of the water household and stock water

5. Amount of groundwater claimed (in miner's inches or gallons per minute) 240 miner's inches

6. If used for irrigation, give number of acres and description of land 1 acre

7. Estimate amount of water used each year 730,000

8. Months of year spring flows year around



SE 1/4 NE 1/4 Sec. 7

T. 20 N R. 8 E

INDICATE POINT OF APPROPRIATION AND PLACE OF USE, IF POSSIBLE. Elevation of spring, if known or estimated

3700 approx.

Signature of Owner Fay Lucas

Date June 29, 1973

56232



RECEIVED

GW 3 Revised 1969  
2057-1500-1/71

AUG 2 1973

County.....Chouteau.....

STATE OF MONTANA  
MONTANA DEPARTMENT OF NATURAL RESOURCES AND RECREATION  
ADMINISTRATOR OF GROUNDWATER CODE  
MONTANA WATER RESOURCES BOARD

**NOTICE OF COMPLETION OF GROUNDWATER APPROPRIATION WITHOUT WELL**

Developed After January 1, 1962

(Under Chapter 237, Montana Session Laws, 1961, as amended)

This form to be prepared by contractor (if any), otherwise by the owner.  
Three copies of this notice are to be filed with the County Clerk and Recorder of the county in which the works are located.

Please answer all questions. If not applicable, so state, otherwise the form may be returned.

For Administrator's Use	
File	371643
	6-29-73
GW 1	4:00 pm

Owner .....Fay Lucas.....  
 Address .....Highwood, Montana 59450.....  
 Contractor (if any) ..none.....  
 Address of Contractor .....none.....  
 Date Started natural..... Date Completed .....

1. Describe means of obtaining groundwater (as by sub-irrigation, developed spring, drains, etc.) ..NE 1/4 Sec. 7 and NW 1/4

.....Sec. 8, Twp. 20 N., Rge. 8 E., M. N.

.....contains 41.0 acres of subirrigated alfalfa

.....hay ground for n any years prior to memory of owner or 60 years ago. Water forms a small lake during the summer months, giving excellent hay

Means of withdrawing water (gravity, pump, canal, etc.) .....

.....subirrigation.....

3. Depth of water table ..1 to 3 feet.....


4. Use of the water ..subirrigation.....

5. Amount of groundwater claimed (in miner's inches or gallons per minute) ..estimate 5 acre feet on 41 acres per year as described above. This is 5 feet of water over each acre for a period of 8 mo. with the same amount of water each month.

6. If used for irrigation, give number of acres and description of land ..see above.....

7. Estimate amount of water used each year ..5 acre feet per acre.....

8. Months of year spring flows ..not applicable.....



..... 1/4 NE 1/4 Sec. 7 .....

..... NW 1/4 Sec. 8 .....

T. 20 N. R. 8 E. M. N.

INDICATE POINT OF APPROPRIATION AND PLACE OF USE, IF POSSIBLE.

Elevation of spring, if known or estimated .....n/a.....

Signature of Owner Fay Lucas

Date .....June 29, 1973.....

56233.

This form is provided by contract of state otherwise by the owner.  
Three copies of this notice are to be filed with the County Clerk and Recorder of the county in which the property is located.  
Please answer all questions. If not applicable, so state, otherwise the form may be invalid.

For Administration of  
This Notice  
GW 1


# 371643

STATE OF MONTANA }  
COUNTY OF CROFTEN }  
Filed JUN 29 1973 19\_\_  
at 4:00 o'clock P. M.  
George County Clerk  
By \_\_\_\_\_ Deputy  
Fee \$ \_\_\_\_\_ Paid

GW 3

File No. ....

T. 20 N. R. 8 E., M. M.

DUPLICATE

County Chouteau

STATE OF MONTANA  
ADMINISTRATOR OF GROUNDWATER CODE JAN 7 1964

RECEIVED

OFFICE OF STATE ENGINEER STATE ENGINEER

**NOTICE OF COMPLETION OF GROUNDWATER APPROPRIATION WITHOUT WELL**

(Under Chapter 237 Montana Session Laws, 1961)

Date of Appropriation of Groundwater Prior to Sitting Bull

Owner Arthur H. Lucas

Address Highwood, Montana

Contractor (if any) None

Address of Contractor .....

Date Started Natural Date Completed Prior to 1800 A.D.

Describe means of obtaining groundwater without a well "as by sub-irrigation and other natural processes". Include depth to

water when applicable. Water, NW1/4SW of Sec. 8, SE1/4NE1/4, NE1/4SE1/4 of Sec. 7, T 20 N, R 8 E. contains 33 acres of subirrigated alfalfa meadow which has been hay ground for many years prior to memory of owner or 60 years ago. Water forms a small lake during the summer months, giving excellent hay.

Quantity of water developed and used with explanation of method used to measure or estimate such amount. If use is intermittent estimate approximate lengths of periods of use .....

Estimate 5 acrefeet of water per year on 33 acre hay meadow described above. This is 5 feet of water over each acre for a period of 8 months, with the same amount of water each month.

Signature of Owner Arthur H. Lucas

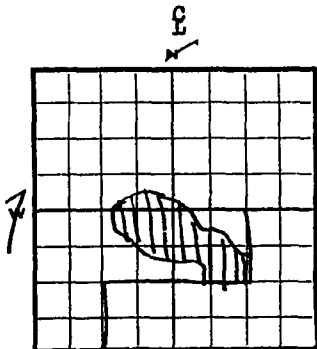
Date 26th December 1963.

This form to be prepared by contractor (if any), otherwise by the owner.

Three copies of this notice are to be filed with the County Clerk and Recorder of the county in which the works are located.

Please answer all questions. If not applicable, so state, otherwise the form will be returned.

Original to the County Clerk and Recorder; duplicate to the State Engineer; Triplicate to the School of Mines and Quadruplicate for the Appropriator.



1/4 Sec. T20N R.8E

Indicate point of appropriation and place of use, if possible.

346708

STATE OF MONTANA,  
COUNTY OF CHOUTEAU.

Filed DEC 26 1963 10

at 3:45 o'clock P.

Scipio  
County Clerk

Deput.  
2.00 Paid



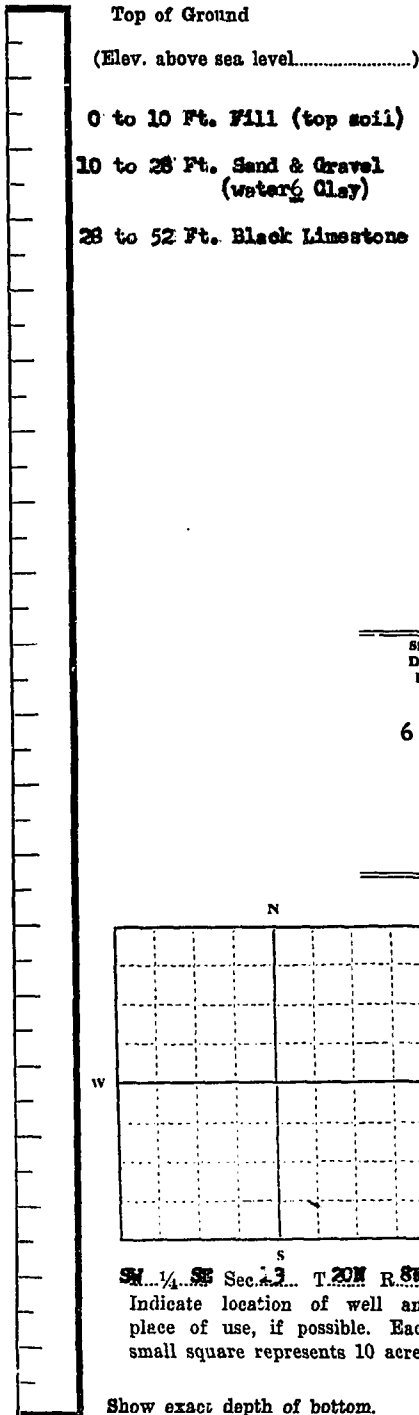
File No. ....

T. 20 N. R. 8 E. 13

DUPLICATE

County Chouteau  
**STATE OF MONTANA**  
**ADMINISTRATOR OF GROUNDWATER CODE**  
**OFFICE OF STATE ENGINEER**  
**RECEIVED**  
**JAN 4 1966**

**Notice of Completion of Groundwater Appropriation by Means of Well**  
 (Under Chapter 237, Montana Session Laws, 1961)



Owner Frank Parker Address Highwood, Montana

Driller Scamichsen Drilling Co. Address Route 1, So. Great Falls

Date of Notice of Appropriation of Groundwater.....

Date well started July 22, 1964 Date Completed July 24, 1964

Type of well Drilled Equipment Used Rotary  
 (dug, driven, bored or drilled) (Churn, drill, rotary or other)

Water Use: Domestic  Municipal  Other  Irrigation   
 Industrial  Drainage  Stock

Indicate on the diagram the character and thickness of the different strata met with in drilling, such as soil, clay, shale, gravel, rock or sand, etc. Show depth at which water is encountered, thickness and character of water-bearing strata and height to which water rises in the well.

Size of Drilled Hole	Size and Weight of Casing	From (Feet)	To (Feet)	PERFORATIONS		
				Kind Size	From (Feet)	To (Feet)
6 7/8"	6 1/2" I.D.	0	32	1 1/8"	10	32

Static Water Level for non-flowing Well 13 feet.

Shut-in Pressure for Flowing Well.....

Pumping Water Level 42 feet at 4 gal. per minute.

Discharge in gal. per min. of flowing well not flowing

How Tested Bailer Length of Test 30 Minutes

Remarks: (Gravel packing, cementing, packers, type of shutoff, location of place of use of groundwater if not at well, and any other similar pertinent information, including number of acres irrigated, if used for irrigation).....

51  
Driller's License Number

Arnold Scamichsen  
 Driller's Signature

This form to be prepared by driller, and three copies to be filed by the owner with the County Clerk and Recorder in the county in which the well is located.

Please answer all questions. If not applicable, so state, otherwise the form will be returned.

Original to the County Clerk and Recorder; duplicate to the State Engineer; Triplicate to the Montana Bureau of Mines and Geology and Quadruplicate for the Appropriator.

38807

# 349 741

Dec 31 6.4  
4:00 P.  
George W. Harvey  
Voted in Jewell  
900

File No. ....

DUPLICATE

T. 20 R. 8 14

County Chouteau

STATE OF MONTANA  
ADMINISTRATOR OF GROUNDWATER CODE  
OFFICE OF STATE ENGINEER

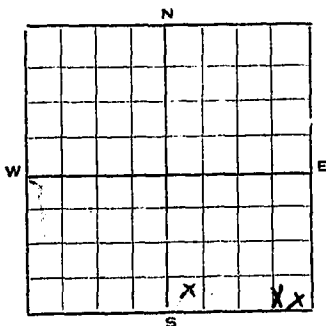
RECEIVED  
JAN 7 1964

DECLARATION OF VESTED GROUNDWATER RIGHTS ENGINEER

(Under Chapter 237, Montana Session Laws, 1961)

1. E. Della Janssens of Highwood Highwood  
(Name of Appropriator) (Address) (Town)

County of Chouteau State of Montana  
have appropriated groundwater according to the Montana laws in effect prior to January 1, 1962, as follows:



SE 1/4 SE Sec 14 T20R8

Indicate point of appropriation and place of use, if possible. Each small square represents 10 acres.

2. The beneficial use on which the claim is based stock water

3. Date or approximate date of earliest beneficial use; and how continuous the use has been 1941  
continuous

4. The amount of groundwater claimed (in miner's inches or gallons per minute) 15 gallons per minute, each well

5. If used for irrigation, give the acreage and description of the lands to which water has been applied and name of the owner thereof

6. The means of withdrawing such water from the ground and the location of each well or other means of withdrawal Electric motor driven jet pump on each well

7. The date of commencement and completion of the construction of the well, wells, or other works for withdrawal of groundwater Year 1941

8. The depth of water table 28 ft

9. So far as it may be available, the type, size and depth of each well or the general specifications of any other works for the withdrawal of groundwater each well 60 ft deep - 6 inch casing

10. The estimated amount of groundwater withdrawn each year 365,000 gallons, each well

11. The log of formations encountered in the drilling of each well if available

12. Such other information of a similar nature as may be useful in carrying out the policy of this act, including reference to book and page of any county record

Signature of Owner E. Della Janssens  
Date Dec 30 1963

Three copies to be filed by the owner with the County Clerk and Recorder of the county in which the well is located.

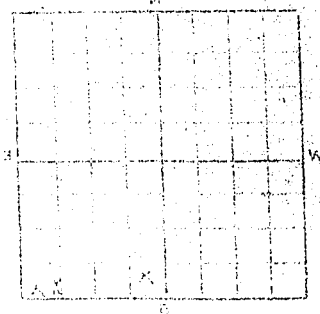
Please answer all questions. If not applicable, so state, otherwise the form will be returned.

Original to the County Clerk and Recorder; duplicate to the State Engineer; Triplicate to the School of Mines and Quadruplicate for the Appropriator.

26225

County of \_\_\_\_\_ State of \_\_\_\_\_  
have appropriated groundwater according to the Montana laws in effect prior to January 1, 1903, as follows:

1. The location of groundwater claimed (in mineral leases or claims) \_\_\_\_\_  
2. The location of the lands \_\_\_\_\_  
3. The name of the person or persons to whom water has been applied and name of the owner thereof \_\_\_\_\_  
4. The date of commencement and completion of the construction of the well, pipe or other works for which \_\_\_\_\_  
5. The purpose of the works \_\_\_\_\_  
6. The name of the person or persons who have been engaged in the construction of the works \_\_\_\_\_  
7. The name of the person or persons who have been engaged in the operation of the works \_\_\_\_\_  
8. The name of the person or persons who have been engaged in the maintenance of the works \_\_\_\_\_  
9. The name of the person or persons who have been engaged in the repair of the works \_\_\_\_\_  
10. The name of the person or persons who have been engaged in the improvement of the works \_\_\_\_\_



Section \_\_\_\_\_ Township \_\_\_\_\_ Range \_\_\_\_\_  
Indicate point of appropriation and place of use if possible. Each small square represents 10 acres.

11. The name of the person or persons who have been engaged in the operation of the works \_\_\_\_\_  
12. The name of the person or persons who have been engaged in the maintenance of the works \_\_\_\_\_  
13. The name of the person or persons who have been engaged in the repair of the works \_\_\_\_\_  
14. The name of the person or persons who have been engaged in the improvement of the works \_\_\_\_\_  
15. The name of the person or persons who have been engaged in the operation of the works \_\_\_\_\_  
16. The name of the person or persons who have been engaged in the maintenance of the works \_\_\_\_\_  
17. The name of the person or persons who have been engaged in the repair of the works \_\_\_\_\_  
18. The name of the person or persons who have been engaged in the improvement of the works \_\_\_\_\_  
19. The name of the person or persons who have been engaged in the operation of the works \_\_\_\_\_  
20. The name of the person or persons who have been engaged in the maintenance of the works \_\_\_\_\_  
21. The name of the person or persons who have been engaged in the repair of the works \_\_\_\_\_  
22. The name of the person or persons who have been engaged in the improvement of the works \_\_\_\_\_

23. The name of the person or persons who have been engaged in the operation of the works \_\_\_\_\_  
24. The name of the person or persons who have been engaged in the maintenance of the works \_\_\_\_\_  
25. The name of the person or persons who have been engaged in the repair of the works \_\_\_\_\_  
26. The name of the person or persons who have been engaged in the improvement of the works \_\_\_\_\_  
27. The name of the person or persons who have been engaged in the operation of the works \_\_\_\_\_  
28. The name of the person or persons who have been engaged in the maintenance of the works \_\_\_\_\_  
29. The name of the person or persons who have been engaged in the repair of the works \_\_\_\_\_  
30. The name of the person or persons who have been engaged in the improvement of the works \_\_\_\_\_  
31. The name of the person or persons who have been engaged in the operation of the works \_\_\_\_\_  
32. The name of the person or persons who have been engaged in the maintenance of the works \_\_\_\_\_  
33. The name of the person or persons who have been engaged in the repair of the works \_\_\_\_\_  
34. The name of the person or persons who have been engaged in the improvement of the works \_\_\_\_\_

#246899  
STATE OF MONTANA  
COUNTY OF CHouteau  
DEC 30 1903  
Filed \_\_\_\_\_  
at \_\_\_\_\_  
County Clerk  
200

File No. ....

DUPLICATE

T. 20 R. 8

County Chouteau

JAN 7 1964

STATE ENGINEER

STATE OF MONTANA  
ADMINISTRATOR OF GROUNDWATER CODE  
OFFICE OF STATE ENGINEER

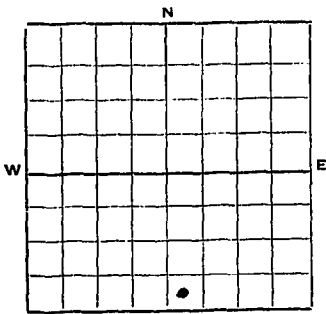
DECLARATION OF VESTED GROUNDWATER RIGHTS

(Under Chapter 237, Montana Session Laws, 1961)

1. F. E. Davison + Sons, of Highwood  
(Name of Appropriator) (Address) (Town)

County of Chouteau State of Montana

have appropriated groundwater according to the Montana laws in effect prior to January 1, 1962, as follows:



SE SWSW 1/4 SW 1/4 SE 1/4 Sec. 15 T20 R8

Indicate point of appropriation and place of use, if possible. Each small square represents 10 acres.

- 2. The beneficial use on which the claim is based water for house and garden
- 3. Date or approximate date of earliest beneficial use; and how continuous the use has been before 1940 - continuous
- 4. The amount of groundwater claimed (in miner's inches or gallons per minute) 4 gal per min
- 5. If used for irrigation, give the acreage and description of the lands to which water has been applied and name of the owner thereof 1/2 acre garden
- 6. The means of withdrawing such water from the ground and the location of each well or other means of withdrawal electrical house hold water pump pressure system

7. The date of commencement and completion of the construction of the well, wells, or other works for withdrawal of groundwater unknown

8. The depth of water table 12 feet

9. So far as it may be available, the type, size and depth of each well or the general specifications of any other works for the withdrawal of groundwater 4' x 4' x 12' deep cement casing

10. The estimated amount of groundwater withdrawn each year 110,000 gal

11. The log of formations encountered in the drilling of each well if available silt & gravel

12. Such other information of a similar nature as may be useful in carrying out the policy of this act, including reference to book and page of any county record.

Signature of Owner F. E. Davison + Sons  
Robert Earl Davison  
Date

Three copies to be filed by the owner with the County Clerk and Recorder of the county in which the well is located.

Please answer all questions. If not applicable, so state, otherwise the form will be returned.

Original to the County Clerk and Recorder; duplicate to the State Engineer; Triplicate to the School of Mines and Quadruplicate for the Appropriator.

26258

(Town) \_\_\_\_\_ (Address) \_\_\_\_\_ (Name of Applicant) \_\_\_\_\_

County of \_\_\_\_\_ have appropriated ground water according to the plan and in accordance with the following:

1. The land is not in any other water right.

2. The date of application and date of original beneficial use and how continuous the use has been.

3. The amount of ground water claimed in acres or gallons.

4. If used for irrigation, the acreage and description of the lands to which water has been applied and name of the owner thereof.

5. The name of the applicant and the location of each well or other means of withdrawal.

6. The name of the applicant and the location of each well or other means of withdrawal.

7. The name of the applicant and the location of each well or other means of withdrawal.

8. The name of the applicant and the location of each well or other means of withdrawal.

9. The name of the applicant and the location of each well or other means of withdrawal.

10. The name of the applicant and the location of each well or other means of withdrawal.

11. The name of the applicant and the location of each well or other means of withdrawal.


12. The name of the applicant and the location of each well or other means of withdrawal.

13. The name of the applicant and the location of each well or other means of withdrawal.

14. The name of the applicant and the location of each well or other means of withdrawal.

15. The name of the applicant and the location of each well or other means of withdrawal.

16. The name of the applicant and the location of each well or other means of withdrawal.



Indicate point of appropriation and place of use, if possible. Each small square represents 10 acres.

# 346932  
STATE OF MONTANA,  
COUNTY OF CHOUTEAU,  
Filed DEC 30 1903  
At 41.00  
By \_\_\_\_\_  
200

G. 4

File No. ....

DUPLICATE

T. 20 R. 8 15  
County Chouteau

STATE OF MONTANA  
ADMINISTRATOR OF GROUNDWATER CODE  
OFFICE OF STATE ENGINEER

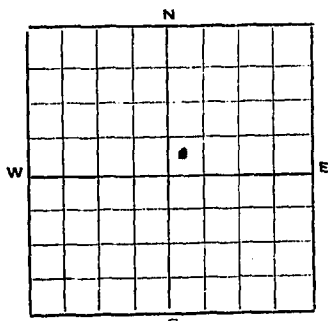
RECEIVED  
JAN 7 1964

DECLARATION OF VESTED GROUNDWATER RIGHTS - R

(Under Chapter 287, Montana Session Laws, 1961)

1. F. E. Davison + Sons, of Highwood, (Name of Appropriator) (Address) (Town)

County of Chouteau State of Montana  
have appropriated groundwater according to the Montana laws in effect prior to January 1, 1962, as follows:



NE SW SW 1/4  
SW 1/4 SW 1/4 Sec. 15 T20 R8

Indicate point of appropriation and place of use, if possible. Each small square represents 10 acres.

2. The beneficial use on which the claim is based Feed Lot operation

3. Date or approximate date of earliest beneficial use; and how continuous the use has been Fall 1960 and continuous except for short times during the late summer

4. The amount of groundwater claimed (in miner's inches or gallons per minute) 4 gal per minute

5. If used for irrigation, give the acreage and description of the lands to which water has been applied and name of the owner thereof

6. The means of withdrawing such water from the ground and the location of each well or other means of withdrawal shallow well pump

7. The date of commencement and completion of the construction of the well, wells, or other works for withdrawal of groundwater Fall 1960

8. The depth of water table 12 feet

9. So far as it may be available, the type, size and depth of each well or the general specifications of any other works for the withdrawal of groundwater 2 pipe 15 foot well

10. The estimated amount of groundwater withdrawn each year water for 200 head of cattle for most of a year

11. The log of formations encountered in the drilling of each well if available

12. Such other information of a similar nature as may be useful in carrying out the policy of this act, including reference to book and page of any county record.

Signature of Owner F. E. Davison + Sons  
Robert Earl Davison  
Date Dec 30, 1963


Three copies to be filed by the owner with the County Clerk and Recorder of the county in which the well is located.

Please answer all questions. If not applicable, so state, otherwise the form will be returned.

Original to the County Clerk and Recorder; duplicate to the State Engineer; Triplicate to the School of Mines and Quadruplicate for the Appropriator.

26259

1. The land described in this plat is situated in the County of Chouteau, State of Montana, and is more particularly described as follows:
2. The land described in this plat is situated in the County of Chouteau, State of Montana, and is more particularly described as follows:
3. The land described in this plat is situated in the County of Chouteau, State of Montana, and is more particularly described as follows:



Section 100-101, as amended.
has not been surveyed and is not shown on any map or plat of record in the office of the County Clerk.

4. The land described in this plat is situated in the County of Chouteau, State of Montana, and is more particularly described as follows:
5. The land described in this plat is situated in the County of Chouteau, State of Montana, and is more particularly described as follows:
6. The land described in this plat is situated in the County of Chouteau, State of Montana, and is more particularly described as follows:

7. The land described in this plat is situated in the County of Chouteau, State of Montana, and is more particularly described as follows:
8. The land described in this plat is situated in the County of Chouteau, State of Montana, and is more particularly described as follows:
9. The land described in this plat is situated in the County of Chouteau, State of Montana, and is more particularly described as follows:
10. The land described in this plat is situated in the County of Chouteau, State of Montana, and is more particularly described as follows:

4346933
STATE OF MONTANA
COUNTY OF CHOUTEAU
Filed DEC 30 1903
at 4:00 o'clock P
County Clerk
by Deput
Paid 2.00



File No.....

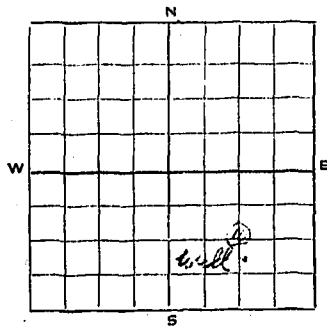
DUPLICATE

T 20 R 8 E 16  
County: Chouteau  
JAN 7 1964  
STATE ENGINEER

STATE OF MONTANA  
ADMINISTRATOR OF GROUNDWATER CODE  
OFFICE OF STATE ENGINEER

DECLARATION OF VESTED GROUNDWATER RIGHTS  
(Under Chapter 237, Montana Session Laws, 1961)

1. Woodmansey Ranch Inc, of Highwood  
(Name of Appropriator) (Address) (Town)  
County of Chouteau State of Montana  
have appropriated groundwater according to the Montana laws in effect prior to January 1, 1962, as follows:



NW 1/4 Sec. 16, T20, R8E  
Indicate point of appropriation and place of use, if possible. Each small square represents 10 acres.

- 2. The beneficial use on which the claim is based household & stock, cattle, horses, chickens
- 3. Date or approximate date of earliest beneficial use; and how continuous the use has been Sept. 1953  
every day
- 4. The amount of groundwater claimed (in miner's inches or gallons per minute) 25 gallons per minute
- 5. If used for irrigation, give the acreage and description of the lands to which water has been applied and name of the owner thereof irrigating garden, horse lawn and trees
- 6. The means of withdrawing such water from the ground and the location of each well or other means of withdrawal Pump  
Electric

- 7. The date of commencement and completion of the construction of the well, wells, or other works for withdrawal of groundwater started to drill July 8, 1953 and was completed July 18, 1953
- 8. The depth of water table 15 ft
- 9. So far as it may be available, the type, size and depth of each well or the general specifications of any other works for the withdrawal of groundwater one drilled 60 ft, 4.3 ft 7" casing, 27 ft 5 1/2" casing
- 10. The estimated amount of groundwater withdrawn each year 300,000 gal
- 11. The log of formations encountered in the drilling of each well if available 16 ft sandstone, 15 ft shale, 5 ft sandstone, 5 ft shale
- 12. Such other information of a similar nature as may be useful in carrying out the policy of this act, including reference to book and page of any county record.....

Signature of Owner Woodmansey Ranch, By Fred Woodmansey  
Date Dec 16, 1963

Three copies to be filed by the owner with the County Clerk and Recorder of the county in which the well is located.


Please answer all questions. If not applicable, so state, otherwise the form will be returned.

Original to the County Clerk and Recorder; duplicate to the State Engineer; Triplicate to the School of Mines and Quadruplicate for the Appropriator.

Name of Applicant

(Address)

(Town)



Indicate kind of work to be done and place of use if possible. If you shall submit reports to court.

have appropriated according to the plan in effect in January, 1902 as follows  
The proposed work to be done is as follows:  
1. To determine the extent of the water right and the location of the same.  
2. To determine the location of the water right and the location of the same.  
3. To determine the location of the water right and the location of the same.  
4. To determine the location of the water right and the location of the same.  
5. To determine the location of the water right and the location of the same.  
6. To determine the location of the water right and the location of the same.  
7. To determine the location of the water right and the location of the same.  
8. To determine the location of the water right and the location of the same.  
9. To determine the location of the water right and the location of the same.  
10. To determine the location of the water right and the location of the same.  
11. To determine the location of the water right and the location of the same.  
12. To determine the location of the water right and the location of the same.  
13. To determine the location of the water right and the location of the same.  
14. To determine the location of the water right and the location of the same.  
15. To determine the location of the water right and the location of the same.

# 346546  
STATE OF MONTANA  
COUNTY OF CHOUTEAU  
Filed December 23 1903  
at 8:00 o'clock a.m.  
George W. Harvey  
County Clerk  
By O. J. Jewell Deputy  
Fee \$ 2.00 Paid

G  
File No. ....

DUPLICATE

T. 20 R. 8E <sup>16</sup>  
County C. Chouteau

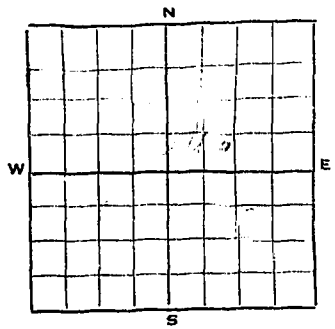
STATE OF MONTANA  
ADMINISTRATOR OF GROUNDWATER CODE  
OFFICE OF STATE ENGINEER

RECEIVED  
JAN 7 1964

STATE  
DECLARATION OF VESTED GROUNDWATER RIGHTS IN LER  
(Under Chapter 237, Montana Session Laws, 1961)

1. Woodmansey Ranch Inc of Highwood  
(Name of Appropriator) (Address) (Town)

County of C. Chouteau State of Montana  
have appropriated groundwater according to the Montana laws in effect prior to January 1, 1962, as follows:



S. W. 1/4 NE 1/4 Sec. 16... T. 20 R. 8E

Indicate point of appropriation and place of use, if possible. Each small square represents 10 acres.

- 2. The beneficial use on which the claim is based household stock cattle & horses
- 3. Date or approximate date of earliest beneficial use; and how continuous the use has been 1930 continuously till 1953 since then summer and fall
- 4. The amount of groundwater claimed (in miner's inches or gallons per minute) 10 gals per minute
- 5. If used for irrigation, give the acreage and description of the lands to which water has been applied and name of the owner thereof none
- 6. The means of withdrawing such water from the ground and the location of each well or other means of withdrawal electric pump

- 7. The date of commencement and completion of the construction of the well, wells, or other works for withdrawal of groundwater summer of 1930
- 8. The depth of water table 15 ft
- 9. So far as it may be available, the type, size and depth of each well or the general specifications of any other works for the withdrawal of groundwater open well in basement cement wall around it
- 10. The estimated amount of groundwater withdrawn each year 250,000 gals
- 11. The log of formations encountered in the drilling of each well if available surface soil rock gravel shale
- 12. Such other information of a similar nature as may be useful in carrying out the policy of this act, including reference to book and page of any county record.

Signature of Owner Woodmansey Ranch, Fred Woodmansey  
Date Dec 16, 1963

Three copies to be filed by the owner with the County Clerk and Recorder of the county in which the well is located.

Please answer all questions. If not applicable, so state, otherwise the form will be returned.

Original to the County Clerk and Recorder; duplicate to the State Engineer; Triplicate to the School of Mines and Quadruplicate for the Appropriator.

(Town)

(County)

(Name of Applicant)

County of CHOUTEAU, State of MONTANA, do hereby certify that the following is a true and correct copy of the original as filed in my office on the 23rd day of December, 1963.

The original is on file in my office and is available for inspection by any person at any time.

This certificate is given in accordance with the provisions of the laws of the State of Montana.

Witness my hand and the seal of the County of Chouteau at the City of Miles, Montana, this 23rd day of December, 1963.

George W. Harvey, County Clerk

By: David M. Jewell, Deputy

Filed for record in the office of the County Clerk of Chouteau County, Montana, on the 23rd day of December, 1963.

Witness my hand and the seal of the County of Chouteau at the City of Miles, Montana, this 23rd day of December, 1963.

George W. Harvey, County Clerk

By: David M. Jewell, Deputy

Filed for record in the office of the County Clerk of Chouteau County, Montana, on the 23rd day of December, 1963.

Witness my hand and the seal of the County of Chouteau at the City of Miles, Montana, this 23rd day of December, 1963.

George W. Harvey, County Clerk

By: David M. Jewell, Deputy

Filed for record in the office of the County Clerk of Chouteau County, Montana, on the 23rd day of December, 1963.

Witness my hand and the seal of the County of Chouteau at the City of Miles, Montana, this 23rd day of December, 1963.

George W. Harvey, County Clerk

By: David M. Jewell, Deputy

Filed for record in the office of the County Clerk of Chouteau County, Montana, on the 23rd day of December, 1963.

Witness my hand and the seal of the County of Chouteau at the City of Miles, Montana, this 23rd day of December, 1963.

George W. Harvey, County Clerk

By: David M. Jewell, Deputy

Filed for record in the office of the County Clerk of Chouteau County, Montana, on the 23rd day of December, 1963.

Witness my hand and the seal of the County of Chouteau at the City of Miles, Montana, this 23rd day of December, 1963.

George W. Harvey, County Clerk

By: David M. Jewell, Deputy

Filed for record in the office of the County Clerk of Chouteau County, Montana, on the 23rd day of December, 1963.

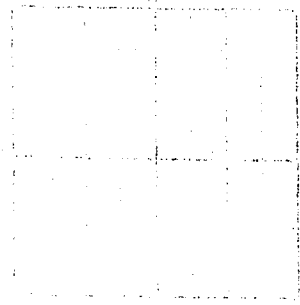
Witness my hand and the seal of the County of Chouteau at the City of Miles, Montana, this 23rd day of December, 1963.

George W. Harvey, County Clerk

By: David M. Jewell, Deputy

Filed for record in the office of the County Clerk of Chouteau County, Montana, on the 23rd day of December, 1963.

Witness my hand and the seal of the County of Chouteau at the City of Miles, Montana, this 23rd day of December, 1963.



FILED  
COUNTY CLERK  
CHOUTEAU COUNTY, MONTANA

#346547  
STATE OF MONTANA,  
COUNTY OF CHOUTEAU.  
Filed December 23 1963  
at 8:00 o'clock a.m.  
George W. Harvey  
County Clerk  
By David M. Jewell  
Deputy  
Fee \$ 2.00 Paid

GW 3

File No.....

T. 20 R. 8

DUPLICATE

County Cloutman

STATE OF MONTANA  
ADMINISTRATOR OF GROUNDWATER CODE  
OFFICE OF STATE ENGINEER

RECEIVED  
JAN 7 1964

STATE ENGINEER

**NOTICE OF COMPLETION OF GROUNDWATER APPROPRIATION WITHOUT WELL**

(Under Chapter 237 Montana Session Laws, 1961)

Date of Appropriation of Groundwater Winter 1960

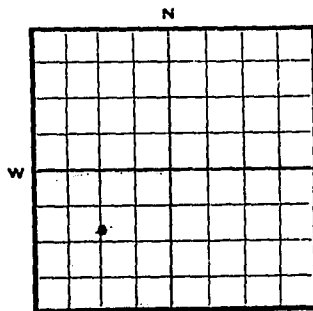
Owner F. C. Davison & Sons

Address Beggswood

Contractor (if any) none

Address of Contractor .....

Date Started..... Date Completed.....



SW SW SW  
SW NW SE Sec. 16. T. 20 R. 8  
SE NW SW  
Indicate point of appropriation  
and place of use, if possible.

Describe means of obtaining groundwater without a well "as by sub-irrigation and other natural processes". Include depth to water when applicable. Dug out spring with collection box buried and water piped out to a trough

Quantity of water developed and used with explanation of method used to measure or estimate such amount. If use is intermittent estimate approximate lengths of periods of use about

2 gal. a minute - We use this spring for stock from early fall to late spring and we carry some water from this spring off on

Signature of Owner F. C. Davison & Sons  
Robert Carl Davison

Date Dec. 30, 1963

This form to be prepared by contractor (if any), otherwise by the owner.

Three copies of this notice are to be filed with the County Clerk and Recorder of the county in which the works are located.

Please answer all questions. If not applicable, so state, otherwise the form will be returned.

Original to the County Clerk and Recorder; duplicate to the State Engineer; Triplicate to the School of Mines and Quadruplicate for the Appropriator.

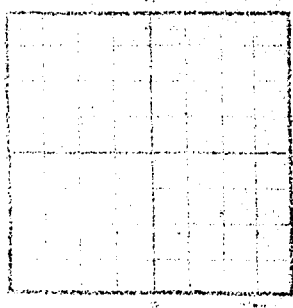
26256

State of Montana  
County of Chouteau  
District of Chouteau  
Title of Case

Plaintiff  
vs.  
Defendant

Quantity of water described has been developed and used for  
irrigation of land in the County of Chouteau, State of Montana  
and the same is being used for the purpose of irrigating  
land in the County of Chouteau, State of Montana

and the same is being used for the purpose of irrigating  
land in the County of Chouteau, State of Montana



It is the duty of the Court to see that the  
rights of the parties are protected and that the  
law is applied to the facts of the case.

# 74930  
STATE OF MONTANA, T  
COUNTY OF CHOUTEAU, T  
Filed DEC 31 1933  
at 4:00 o'clock P  
by [Signature]  
County Clerk  
- 20 -

File No. ....

T. 20 N., R. 8 E. 17

DUPLICATE

County .....

STATE OF MONTANA  
ADMINISTRATOR OF GROUNDWATER CODE  
OFFICE OF STATE ENGINEER

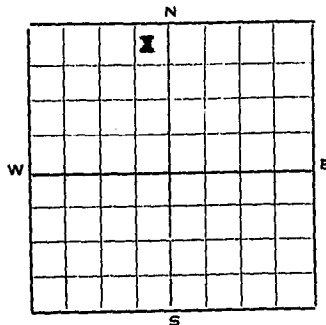
RECEIVED  
JAN 7 1964

STATE ENGINEER

DECLARATION OF VESTED GROUNDWATER RIGHTS  
(Under Chapter 237, Montana Session Laws, 1961)

1. Harris Reynolds of Highwood  
(Name of Appropriator) (Address) (Town)

County of Chouteau State of Montana  
have appropriated groundwater according to the Montana laws in effect prior to January 1, 1962, as follows:



NE 1/4 Sec. 17, T20N R8E.  
Indicate point of appropriation and place of use, if possible. Each small square represents 10 acres.

2. The beneficial use on which the claim is based house use, stock water, irrigation

3. Date or approximate date of earliest beneficial use; and how continuous the use has been 1936 - continuous

4. The amount of groundwater claimed (in miner's inches or gallons per minute) 40 miners inches

5. If used for irrigation, give the acreage and description of the lands to which water has been applied and name of the owner thereof .....

Two (2) acres, Harris Reynolds owner, NE 1/4 of Section 17, Township 20 North, Range 8 East.

6. The means of withdrawing such water from the ground and the location of each well or other means of withdrawal Electric Pump, Three (3) wells.

7. The date of commencement and completion of the construction of the well, wells, or other works for withdrawal of groundwater all wells commenced and completed same date - May 1st, 1936, June 1st, 1956, September 1st, 1961.

8. The depth of water table 12 to 48 feet.

9. So far as it may be available, the type, size and depth of each well or the general specifications of any other works for the withdrawal of groundwater Two (2) dug wells 12 feet deep, One (1) drilled 48 feet.

10. The estimated amount of groundwater withdrawn each year 300,000

11. The log of formations encountered in the drilling of each well if available not available

12. Such other information of a similar nature as may be useful in carrying out the policy of this act, including reference to book and page of any county record.....

Signature of Owner Harris Reynolds

Date December 27, 1963

Three copies to be filed by the owner with the County Clerk and Recorder of the county in which the well is located.

Please answer all questions. If not applicable, so state, otherwise the form will be returned.

Original to the County Clerk and Recorder; duplicate to the State Engineer; Triplicate to the School of Mines and Quadruplicate for the Appropriator.

26097

1. The beneficiary of the claim is listed below.

2. Date of approximate date of earliest beneficial use, and how long it has been used.

3. The amount of groundwater obtained in miner's inches or gallons per minute.

4. If used for irrigation give the acreage and description of the lands to which water has been applied and name of the owner thereof.

5. The means of withdrawing such water from the ground and the location of each well or other means of withdrawing groundwater.

6. The date of commencement and completion of the construction of the well, wells or other works for withdrawal of groundwater.

7. The depth of each well.

8. So far as may be known, the location and depth of each well in the general neighborhood of the other wells for the withdrawal of groundwater.

9. The number of acres irrigated or used for other purposes.

10. The number of acres irrigated or used for other purposes.

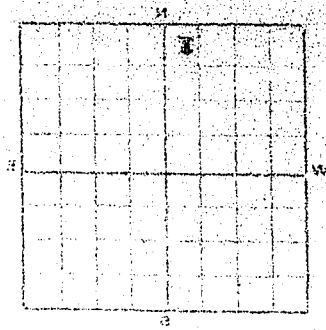
11. The number of acres irrigated or used for other purposes.

12. The number of acres irrigated or used for other purposes.

13. The number of acres irrigated or used for other purposes.

14. The number of acres irrigated or used for other purposes.

15. The number of acres irrigated or used for other purposes.



Indicate point of appropriation and place of use, if possible. Each small square represents 10 acres.

# 346 753

STATE OF MONTANA,  
COUNTY OF CHOUTEAU.

DEC 27 1963

11:00 o'clock A.M.

*[Signature]*  
County Clerk

By \_\_\_\_\_ Deputy

Fee \$ 200 Paid



File No. ....

T. 20N R. 8 East, M.P. 11. 18

DUPLICATE

County. Choteau

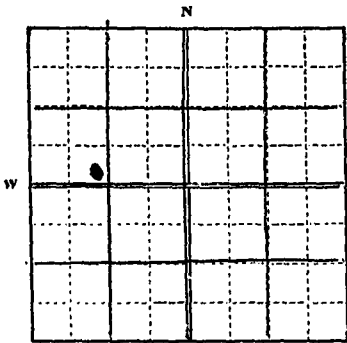
STATE OF MONTANA  
ADMINISTRATOR OF GROUNDWATER CODE  
OFFICE OF STATE ENGINEER

RECEIVED  
DEC 23 1963  
STATE ENGINEER

Notice of Completion of Groundwater Appropriation  
Without Well

(Under Chapter 237 Montana Session Laws, 1961)

Date of Appropriation of Groundwater. Since 1910  
Owner. Emilie and Leopold Neumann Address. 502 W. 12th Street South Great Falls, Mont.  
Contractor (if any). none  
Address of Contractor. W. H.  
Date Started. N. A. Date Completed. N. A.



Describe means of obtaining groundwater without a well "as by sub-irrigation and other natural processes". Include depth to water when applicable.

Natural spring.  
Water guided by an ordinary three (3) inch pipe, from a depth of three (3) ft. to a water tank for cattle drinking purposes.

Quantity of water developed and used with explanation of method used to measure or estimate such amount. If use is intermittent estimate approximate lengths of periods of use.

Lot 2, Sec. 12, T. 20N, R. 8 East

Indicate point of appropriation and place of use, if possible.

About seven (7) months.

Signature of Owner. Emilie Neumann  
Leopold Neumann  
Date. December 17th, 1963

This form to be prepared by contractor (if any), otherwise by the owner.  
Three copies of this notice are to be filed with the County Clerk and Recorder of the county in which the works are located.  
Please answer all questions. If not applicable, so state, otherwise the form will be returned.  
Original to the County Clerk and Recorder; duplicate to the State Engineer; Triplicate to the Montana Bureau of Mines and Geology and Quadruplicate for the Appropriator.

346511

STATE OF MONTANA,  
COUNTY OF CHOUTEAU.

Filed DEC 20 1963

at 10:45 o'clock A.

By George W. [Signature] Clerk

By James [Signature] Deputy

Fee \$ 2.00 Paid

GW 3

File No.....

T... 20... R... 8

DUPLICATE

County... Chouteau

STATE OF MONTANA  
ADMINISTRATOR OF GROUNDWATER CODE  
OFFICE OF STATE ENGINEER

RECEIVED  
JAN 7 1964

STATE ENGINEER

**NOTICE OF COMPLETION OF GROUNDWATER APPROPRIATION WITHOUT WELL**

(Under Chapter 237 Montana Session Laws, 1961)

Date of Appropriation of Groundwater ..... 1900

Owner..... Lee Katzenberger

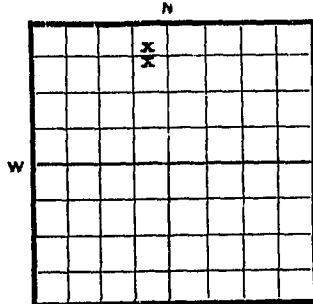
Address... Highwood, Montana

Contractor (if any) ..... none

Address of Contractor .....

Date Started... 1900..... Date Completed..... 1900

Describe means of obtaining groundwater without a well "as by sub-irrigation and other natural processes". include depth to water when applicable. 2 springs - by natural flow catch tanks



Lot 1  
NE 1/4 NW Sec. 18 T. 20 R. 8.

Indicate point of appropriation and place of use, if possible

Quantity of water developed and used with explanation of method used to measure or estimate such amount. If use is intermittent estimate approximate lengths of periods of use .....

400 gallon tank kept full with 200 head of stock watering claim 5 gallons per minute on each spring

Signature of Owner..... Lee Katzenberger

Date... December 30, 1963


This form to be prepared by contractor (if any), otherwise by the owner.

Three copies of this notice are to be filed with the County Clerk and Recorder of the county in which the works are located.

Please answer all questions. If not applicable, so state, otherwise the form will be returned.

Original to the County Clerk and Recorder; duplicate to the State Engineer; Triplicate to the School of Mines and Quadruplicate for the Appropriator.

26207



State of Montana, Chouteau County, Clerk of the Court

County of Chouteau, State of Montana

Know all men by these presents that I, the undersigned, do hereby certify that the within and foregoing is a true and correct copy of the original as the same appears in the records of the County of Chouteau, State of Montana.

Witness my hand and seal of office this 2nd day of July 1963.

*[Faint, illegible text]*

*[Faint, illegible text]*

#346881  
STATE OF MONTANA,  
COUNTY OF CHOUTEAU.

Filed July 20 1963  
at 2:00 o'clock  
[Signature]  
County Clerk  
by 200 Paid

GW 3

File No. ....

T. 20 N. R. 8 E.

DUPLICATE

County Charlton

RECEIVED  
JAN 7 1964

STATE OF MONTANA  
ADMINISTRATOR OF GROUNDWATER CODE

OFFICE OF STATE ENGINEER

STATE ENGINEER

**NOTICE OF COMPLETION OF GROUNDWATER APPROPRIATION WITHOUT WELL**

(Under Chapter 237 Montana Session Laws, 1961)

Date of Appropriation of Groundwater May 1st, 1963

Owner Harris Reynolds

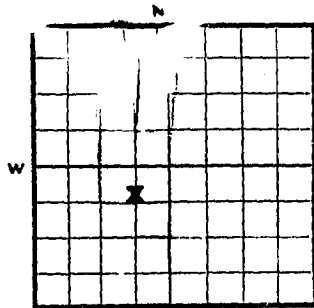
Location Highwood, Montana

Contractor (if any) Keith Thompson

Name of Contractor Unknown

Work started May 1st, 1963 Date Completed May 15th, 1963

Describe means of obtaining groundwater without a well "as by sub-irrigation and other natural processes". Include depth to water when applicable. Dynamited to five (5) feet.



NE 1/4 SW 1/4 Sec. 20 T. 20 N. R. 8 E.

Indicate point of appropriation and place of use, if possible.

Quantity of water developed and used with explanation of method used to measure or estimate such amount. If use is intermittent estimate approximate lengths of periods of use one minute (estimated)

Signature of Owner Harris Reynolds

Signature of Owner.....

Date December 27, 1963

This form to be prepared by contractor (if any), otherwise by the owner.

Three copies of this notice are to be filed with the County Clerk and Recorder of the county in which the works are located.

Please answer all questions. If not applicable, so state, otherwise the form will be returned.

Original to the County Clerk and Recorder; duplicate to the State Engineer; Triplicate to the School of Mines and Quadruplicate for the Appropriator.

26098

... ..  
... ..  
... ..  
... ..

... ..  
... ..  
... ..

... ..  
... ..  
... ..

... ..  
... ..

... ..  
... ..

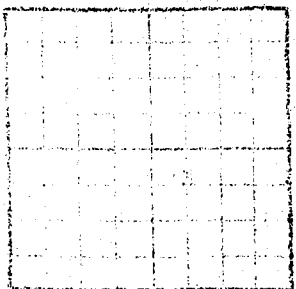
... ..  
... ..

... ..  
... ..

... ..  
... ..

... ..  
... ..

... ..  
... ..



... ..  
... ..

#346754  
STATE OF MONTANA  
COUNTY OF CROUPEAU

Filed DEC 27 1903 19  
at 11:05 o'clock A.M.  
George W. Henry  
County Clerk  
By \_\_\_\_\_ Deputy  
For \$ 2.00 Paid

21

File No.

T. 20 N. R. 8 E

DUPLICATE

County

STATE OF MONTANA  
ADMINISTRATOR OF GROUNDWATER CODE  
OFFICE OF STATE ENGINEER

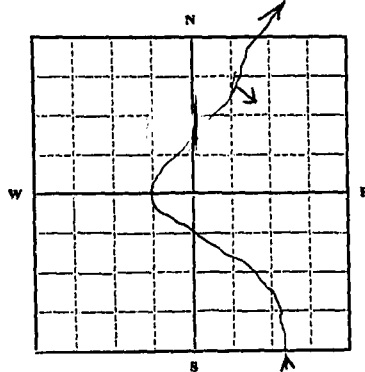
RECORDED

Declaration of Vested Groundwater Rights

STATE ENGINEER

(Under Chapter 237, Montana Session Laws, 1961)

1. Marie Thomas of Highwood  
(Name of Appropriator) (Address) (Town)  
County of Chouteau State of Montana  
have appropriated groundwater according to the Montana laws in effect prior to January 1, 1962, as follows:



Ex. 111 Sec. 21 T. 20 R. 8

Indicate point of appropriation and place of use, if possible. Each small square represents 10 acres.

2. The beneficial use on which the claim is based irrigation, stock water, garden, household

3. Date or approximate date of earliest beneficial use; and how continuous the use has been Prior to 1890 - Use continuous

4. The amount of groundwater claimed (in miner's inches or gallons per minute) 200 miner's inches

5. If used for irrigation, give the acreage and description of the lands to which water has been applied and name of the owner thereof 1/2 of Section 21; Township 20 North, Range 8 East; - Marie Thomas

6. The means of withdrawing such water from the ground and the location of each well or other means of withdrawal Ditch approximately 4' x 2'

7. The date of commencement and completion of the construction of the well, wells, or other works for withdrawal of groundwater Original appropriation prior to 1890

8. The depth of water table Surface water from <sup>SHAW</sup> Highwood Creek

9. So far as it may be available, the type, size and depth of each well or the general specifications of any other works for the withdrawal of groundwater A ditch 4' x 2' at the headgate on Highwood Creek

10. The estimated amount of groundwater withdrawn each year 200 miner's inches continuous flow

11. The log of formations encountered in the drilling of each well if available Inapplicable

12. Such other information of a similar nature as may be useful in carrying out the policy of this act, including reference to book and page of any county record Old water right may have been recorded prior to this declaration.

Signature of Owner Marie Thomas

Date November 13, 1962

Three copies to be filed by the owner with the County Clerk and Recorder of the county in which the well is located.

Please answer all questions. If not applicable, so state, otherwise the form will be returned.

Original to the County Clerk and Recorder; duplicate to the State Engineer; Triplicate to the Montana Bureau of Mines and Geology, and Quadruplicate for the Appropriator.

2486

342446

RECEIVED

STATE OF MONTANA,  
COUNTY OF CHOCOLA, ) ss  
Filed NOV 13 1912 11  
at 2:25 o'clock P. M  
George W. Harvey  
County Clerk  
By Irma M. Harris Deputy  
Fee \$ \_\_\_\_\_ Paid



GW 3

File No.....

T. 20 R. 8

24

DUPLICATE

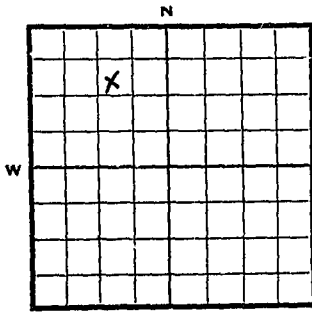
County Chouteau

STATE OF MONTANA  
ADMINISTRATOR OF GROUNDWATER  
OFFICE OF STATE ENGINEER  
**RECEIVED**  
JAN 7 1964  
STATE ENGINEER

**NOTICE OF COMPLETION OF GROUNDWATER APPROPRIATION WITHOUT WELL**

(Under Chapter 237 Montana Session Laws, 1961)

Date of Appropriation of Groundwater Prior to 1960  
Owner E. Wallis Swanson  
Address Highwood Mont  
Contractor (if any) none  
Address of Contractor .....



NE 1/4 NW Sec 24 T. 20 R. 8

Indicate point of appropriation and place of use, if possible.

Date Started..... Date Completed.....  
Describe means of obtaining groundwater without a well "as by sub-irrigation and other natural processes". Include depth to water when applicable.

Spring - piped through

Quantity of water developed and used with explanation of method used to measure or estimate such amount. If use is intermittent estimate approximate lengths of periods of use

Every day of each year

Signature of Owner E. Wallis Swanson  
Date Dec 30 1963

This form to be prepared by contractor (if any), otherwise by the owner.  
Three copies of this notice are to be filed with the County Clerk and Recorder of the county in which the works are located.  
Please answer all questions. If not applicable, so state, otherwise the form will be returned.  
Original to the County Clerk and Recorder; duplicate to the State Engineer; Triplicate to the School of Mines and Quadruplicate for the Appropriator.

26226

State of Montana  
County of Chouteau  
District of Court  
In and for the County of Chouteau, State of Montana  
Plaintiff  
vs.  
Defendant

That the above named defendant is indebted to the above named plaintiff in the sum of

Five hundred and no/100 Dollars

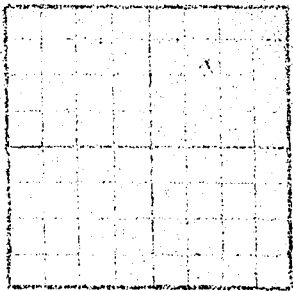
and that the same is due and payable at this date.

Witness my hand and seal of office this 20th day of December 1963.

\_\_\_\_\_  
County Clerk

\_\_\_\_\_  
Plaintiff

\_\_\_\_\_  
Defendant



FILED  
COUNTY CLERK

#346900  
STATE OF MONTANA  
COUNTY OF CHOUTEAU

Filed DEC 30 1963  
at 3:00 o'clock P.M.

\_\_\_\_\_  
County Clerk

By \_\_\_\_\_ Deputy  
20

RECEIVED

27

Montana GW 3 Revised 1969  
2057-1500-1/71

AUG 2 1973

County Chouteau

STATE OF MONTANA  
MONTANA DEPARTMENT OF  
RESOURCES AND CONSERVATION  
ADMINISTRATOR OF GROUNDWATER CODE  
MONTANA WATER RESOURCES BOARD

**NOTICE OF COMPLETION OF GROUNDWATER APPROPRIATION WITHOUT WELL**  
Developed After January 1, 1962

(Under Chapter 237, Montana Session Laws, 1961, as amended)

This form to be prepared by contractor (if any), otherwise by the owner.

Three copies of this notice are to be filed with the County Clerk and Recorder of the county in which the works are located.

Please answer all questions. If not applicable, so state, otherwise the form may be returned.

For Administrator's Use	
File	<u>371646</u>
	<u>June 29, 1973</u>
GW 1	<u>4:00 p.m.</u>

Owner Fay Lucas

Address Highwood, Montana 59450

Contractor (if any) none

Address of Contractor none

Date Started natural Date Completed December 10, 1972

1. Describe means of obtaining groundwater (as by sub-irrigation, developed spring, drains, etc.) developed spring

2. Means of withdrawing water (gravity, pump, canal, etc.) gravity

3. Depth of water table 3 to 4 feet

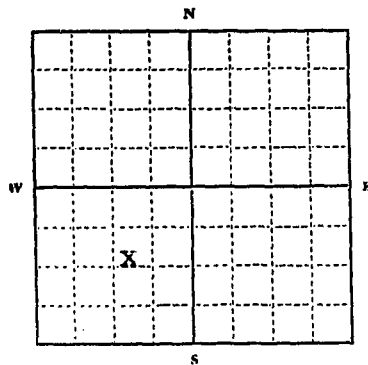
4. Use of the water stock water

5. Amount of groundwater claimed (in miner's inches or gallons per minute) 3 gallons per minute

6. If used for irrigation, give number of acres and description of land n/a

7. Estimate amount of water used each year 75,000 gallons

8. Months of year spring flows year around



SW 1/4 NE SW 1/4 Sec. 27

T. 20 N R. 8 E  
X W

INDICATE POINT OF APPROPRIATION AND PLACE OF USE, IF POSSIBLE.

Elevation of spring, if known or estimated 4100

Signature of Owner Fay Lucas

Date June 20, 1973

56231

the form is to be prepared by the clerk of the court. It should be filed with the clerk of the court and a copy should be filed with the clerk of the court. Please answer all questions in full and in detail. In answer to the question...

...the court has decided to grant the writ of habeas corpus to the petitioner. The court has found that the petitioner's detention is unlawful and that he should be released from custody. The court has also ordered that the petitioner be compensated for his detention...

For Administrative Use  
Date: \_\_\_\_\_  
Time: \_\_\_\_\_  
By: \_\_\_\_\_  
Title: \_\_\_\_\_

...the court has also ordered that the petitioner be compensated for his detention. The court has found that the petitioner's detention is unlawful and that he should be released from custody. The court has also ordered that the petitioner be compensated for his detention...


# 371646

STATE OF MICHIGAN  
COUNTY OF CHEBOYGAN  
Filed June 29 1923  
at 4:00 o'clock P.M.  
By George W. Hawry  
County Clerk  
Deputy  
Fee \$ \_\_\_\_\_ paid

GW 3

File No. ....

DUPLICATE

T. 20 R. 8

County. Chouteau

STATE OF MONTANA  
ADMINISTRATOR OF GROUNDWATER  
OFFICE OF STATE ENGINEER

RECEIVED  
JAN 7 1964

STATE ENGINEER

**NOTICE OF COMPLETION OF GROUNDWATER APPROPRIATION WITHOUT WELL**

(Under Chapter 237 Montana Session Laws, 1961)

Date of Appropriation of Groundwater *Nov 7 1960*

Owner *E. Willis Townsend*

Address *Upper Highwood Mont*

Contractor (if any) *None*

Address of Contractor .....

Date Started..... Date Completed.....

Describe means of obtaining groundwater without a well "as by sub-irrigation and other natural processes". Include depth to water when applicable.

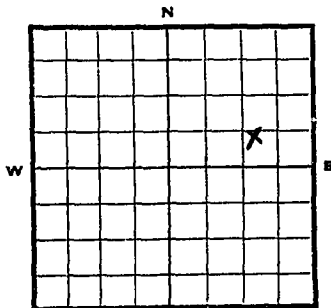
*Spring piped to trough*

Quantity of water developed and used with explanation of method used to measure or estimate such amount. If use is intermittent estimate approximate lengths of periods of use.

*Every day of each year*

Signature of Owner *E. Willis Townsend*

Date *Dec 30 1963*



SW 1/4 SE 1/4 Sec. 27 T. 20 R. 8

Indicate point of appropriation and place of use, if possible.

This form to be prepared by contractor (if any), otherwise by the owner.

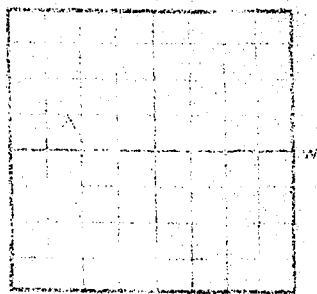
Three copies of this notice are to be filed with the County Clerk and Recorder of the county in which the works are located.

Please answer all questions. If not applicable, so state, otherwise the form will be returned.

Original to the County Clerk and Recorder; duplicate to the State Engineer; Triplicate to the School of Mines and Quadruplicate for the Appropriator.

26227

Date of Application of Ordinance  
 Name of Applicant  
 Address  
 City (if applicable)  
 Address of Applicant  
 This State of Montana  
 The purpose of this ordinance is to provide for the regulation of the use of land in the City of [Name] and to provide for the regulation of the use of land in the County of [Name].



It is the intent of the Board of Commissioners to amend the Zoning Ordinance of the City of [Name] to provide for the regulation of the use of land in the County of [Name].

The Board of Commissioners has considered the application of [Name] and has determined that the proposed ordinance is in the best interests of the City of [Name] and the County of [Name].

The Board of Commissioners hereby resolves that the proposed ordinance be adopted and that the City of [Name] and the County of [Name] be bound by the provisions of the ordinance.

Approved by the Board of Commissioners of the City of [Name] and the County of [Name] on this [Date] day of [Month], 19[Year].

Secretary of the Board of Commissioners

# 346907  
 STATE OF MONTANA  
 COUNTY OF CHOUTEAU  
 DEC 30 1963  
 Filed \_\_\_\_\_ 19  
 at 3:00 o'clock P M  
 George W. Henry  
 County Clerk  
 By \_\_\_\_\_ Deputy  
 Fee \$ 2.00

File No. \_\_\_\_\_

T 20N R 8E

County Chouteau

STATE OF MONTANA  
ADMINISTRATOR OF GROUNDWATER CODE  
OFFICE OF STATE ENGINEER

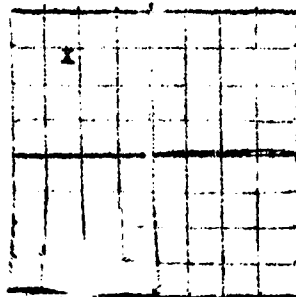
RECEIVED

NOTICE OF COMPLETION OF GROUNDWATER APPROPRIATION WITHOUT WELL 7 1963  
and  
DECLARATION OF VESTED GROUNDWATER RIGHTS  
(Under Chapter 237 Montana Session Laws, 1961)

1. OLAF and HILMA JOHNSON Box 337 Belt  
(Name of Appropriator) (Address) (Town)

County Cascade State of Montana

have appropriated groundwater according to the Montana Laws in effect prior to January 1, 1962, as follows:



Section of appropriation and plan of use, if possible. Each square represents 10 acres.

2. The beneficial use on which the claim is based Stock water

3. Date or approximate date of earliest beneficial use; and how continuous the use has been Since approximately 1902 (continuously)

4. The amount of groundwater claimed (in miner's inches or gallons per minute) 2000 gallons per minute

5. If used for irrigation, give the acreage and description of the lands to which water has been applied and the name of the owner thereof none

6. The means of withdrawing such water from the ground without a well and the location of each means of withdrawal Open spring piped into trough.

7. The date of commencement and completion of the development works for withdrawal of groundwater; 1902

8. Quantity of water developed and used with explanation of method used to measure or estimate such amount. If use is intermittent estimate approximate lengths of periods of use; Used from 7 to 12 months each year to water 35 to 50 head of cattle.

9. So far as it may be available, the type, size and depth and general specifications of any works for the withdrawal of groundwater; 1 1/2" pipe, piped 20 feet from spring box which is 4 X 8 X 2 feet deep.

10. The estimated amount of groundwater withdrawn each year; 351,800 gallons per year

11. Such other information of a similar nature as may be useful in carrying out the policy of this act, including reference to book and page of any county record none

Signature of Owner Olaf Johnson

Date Hilma B. Johnson  
Oct. 30, 1963

STATE OF MONTANA }  
County of Cascade } ss.

Olaf and Hilma Johnson having first been duly sworn,  
depose and say that they are of lawful age and are  
the appropriator s and claimants of the order and water right  
mentioned in the foregoing notice of completion of groundwater appropriation  
without well and declaration of vested groundwater rights and the person s  
whose names are subscribed thereto, as the appropriator s  
and claimant s, that they know the contents of said foregoing  
notice and that the matters and things therein stated are true.

Olaf Johnson  
Olaf Johnson  
Hilma E. Johnson  
Hilma Johnson

Subscribed and sworn to before me, this 30 day of October,

1963

P. J. Buehler  
Notary Public for the State of Montana.  
Residing at Great Falls, Montana  
My commission expires Jan 11, 1965



345905

STATE OF MISSISSIPPI  
COUNTY OF CHOCTAW

Filed NOV 5 1968 19 68  
at 11:30 o'clock A.  
By George W. James County Clerk  
By James M. James Deputy  
Tax \$ 2.00 Paid

File No. \_\_\_\_\_

T 20N R 8E

County Chouteau

*SW*


STATE OF MONTANA  
ADMINISTRATOR OF GROUNDWATER CODE  
OFFICE OF STATE ENGINEER

RECEIVED  
NOV 7 1963  
STATE ENGINEER

NOTICE OF COMPLETION OF GROUNDWATER APPROPRIATION WITHOUT WELL  
and  
DECLARATION OF VESTED GROUNDWATER RIGHTS  
(Under Chapter 237 Montana Session Laws, 1961)

1. Olaf and Hilma Johnson Box 337 Holt,  
(Name of Appropriator) (Address) (Town)

County Cascade State of Montana  
have appropriated groundwater according to the Montana Laws in effect prior to  
January 1, 1962, as follows:



Indicate point of appropriation  
and place of use, if possible.  
Each small square represents 10  
acres.

- 2. The beneficial use on which the claim is based  
Stock Water
- 3. Date or approximate date of earliest beneficial  
use; and how continuous the use has been  
1962
- 4. The amount of groundwater claimed (in miner's in-  
ches of gallons per minute) 1 1/2 gallons per min.
- 5. If used for irrigation, give the acreage and de-  
scription of the lands to which water has been ap-  
plied and the name of the owner thereof  
none
- 6. The means of withdrawing such water from the ground  
without a well and the location of each means of  
withdrawal Open spring

7. The date of commencement and completion of the development works for withdrawal of  
groundwater No development

8. Quantity of water developed and used with explanation of method used to measure or  
estimate such amount. If use is intermittent estimate approximate lengths of period  
of use No development. Used for stock about six (6) months out of the year.

9. So far as it may be available, the type, size and depth and general specifications  
of any works for the withdrawal of groundwater none

10. The estimated amount of groundwater withdrawn each year 9,540 gallons per year

11. Such other information of a similar nature as may be useful in carrying out the  
policy of this act, including reference to book and page of any county record  
1/1/63

Signature of Owner Olaf Johnson

Date Hilma Johnson

Oct 20, 1963

6267

STATE OF MONTANA  
COUNTY OF CASCADE

STATE OF MONTANA }  
County of Cascade } ss.

Olaf and Hilma Johnson having first been duly sworn,  
depose and say that they are of lawful age and are  
the appropriator s and claimant s of the water and water right  
mentioned in the foregoing notice of completion of ground water appropriation  
without well and declaration of vested groundwater rights and the person s  
whose names are subscribed thereto, as the appropriator s  
and claimants, that they know the contents of said foregoing  
notice and that the matters and things therein stated are true.

Olaf Johnson  
Hilma Johnson

Subscribed and sworn to before me, this 30<sup>th</sup> day of October,

1963

P. J. Buepeath  
Notary Public for the State of Montana.  
Residing at Great Falls, Montana  
My commission expires Jan 14, 1965

Office of the Clerk of the Court

1963

345904

STATE OF MISSISSIPPI  
 COUNTY OF CHOCTEAU. } ss  
 Filed NOV 6 1963 10  
 at 11:30 o'clock A.M.  
George W. Hanes  
 County Clerk  
 By James M. Hanes Deputy  
 Fee \$ 2.00 Paid