

GW 3

File No.....

T. 21 R. 8

26

DUPLICATE

County.....

RECEIVED

STATE OF MONTANA  
ADMINISTRATOR OF GROUNDWATER CODE JAN 7 1964  
OFFICE OF STATE ENGINEER

STATE ENGINEER

**NOTICE OF COMPLETION OF GROUNDWATER APPROPRIATION WITHOUT WELL**

(Under Chapter 237 Montana Session Laws, 1961)

Date of Appropriation of Groundwater 1936

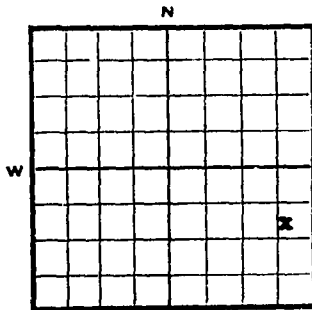
Owner L. R. Swan

Address Hightwood, Montana

Contractor (if any) none

Address of Contractor .....

Date Started..... Date Completed.....



Describe means of obtaining groundwater without a well "as by sub-irrigation and other natural processes". Include depth to water when applicable. dug out spring piped to house

3/8 mile away

SE 1/4 Sec. 26. T21N R8E.

Indicate point of appropriation and place of use, if possible.

Quantity of water developed and used with explanation of method used to measure or estimate such amount. If use is intermittent estimate approximate lengths of periods of use five (5)

Gallons per minute 5 gallon can

Signature of Owner L. R. Swan

Date 12-30-63

This form to be prepared by contractor (if any), otherwise by the owner.

Three copies of this notice are to be filed with the County Clerk and Recorder of the county in which the works are located.

Please answer all questions. If not applicable, so state, otherwise the form will be returned.

Original to the County Clerk and Recorder; duplicate to the State Engineer; Triplicate to the School of Mines and Quadruplicate for the Appropriator.

26501



GW 3

31

File No.....

T. 21 R. 8

DUPLICATE

County.....Chouteau.....

STATE OF MONTANA  
ADMINISTRATOR OF GROUNDWATER CODE  
OFFICE OF STATE ENGINEER

RECEIVED  
JAN 7 1964

**NOTICE OF COMPLETION OF GROUNDWATER APPROPRIATION WITHOUT WELL**

STATE ENGINEER

(Under Chapter 237 Montana Session Laws, 1961)

Date of Appropriation of Groundwater 1900

Owner Lee Katzenberger

Address Highwood, Montana

Contractor (if any) none

Address of Contractor

Date Started 1900 Date Completed 1900

Describe means of obtaining groundwater without a well "as by sub-irrigation and other natural processes". Include depth to water when applicable... 1 spring piped to tank and

1 piped to land - 1 spring by natural flow to

lands and stock

Quantity of water developed and used with explanation of method used to measure or estimate such amount. If use is intermittent estimate approximate lengths of periods of use

1 spring flows 1' x 8", 1 spring keeps

2000 gallon tank full when irrigating

Claim 300 gallons per minute on combination

Signature of Owner Lee Katzenberger

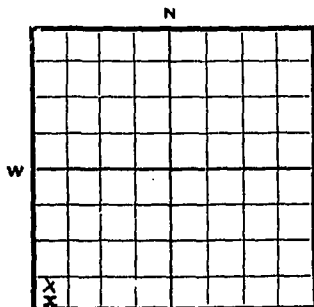
Date December 30, 1963

This form to be prepared by contractor (if any), otherwise by the owner.

Three copies of this notice are to be filed with the County Clerk and Recorder of the county in which the works are located.

Please answer all questions. If not applicable, so state, otherwise the form will be returned.

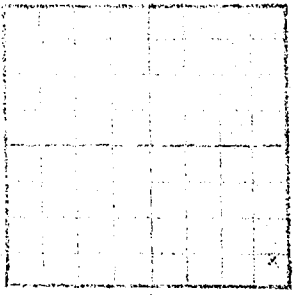
Original to the County Clerk and Recorder; duplicate to the State Engineer; Triplicate to the School of Mines and Quadruplicate for the Appropriator.



Lots 3-4  
SE 1/4 SW Sec. 31 T21 R.8.  
Indicate point of appropriation and place of use, if possible.

26203

Faint, mostly illegible text, possibly bleed-through from the reverse side of the page.



Faint text located below the grid, possibly a caption or description.

Additional faint text located in the lower middle section of the page.

STATE OF MONTANA  
COUNTY OF CHOCTEAU

#346877  
Filed DEC 30 1963  
at 2:00 o'clock P.M.  
J. [Signature]  
County Clerk  
By [Signature] Deputy  
JCO

GW 3

File No.....

DUPLICATE

T 21 N R 8 E

County Chouteau

RECEIVED  
JAN 7 1964

STATE OF MONTANA  
ADMINISTRATOR OF GROUNDWATER CODE  
OFFICE OF STATE ENGINEER STATE ENGINEER

**NOTICE OF COMPLETION OF GROUNDWATER APPROPRIATION WITHOUT WELL**

(Under Chapter 237 Montana Session Laws, 1961)

Date of Appropriation of Groundwater 1955

Owner Miles Swan and Herbert R. Pasha

Address Highwood, Montana

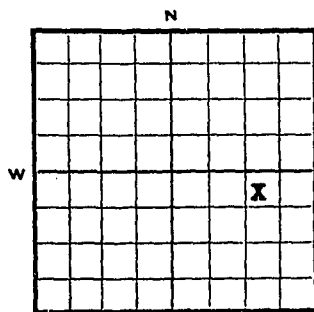
Contractor (if any) None

Address of Contractor .....

Date Started..... Date Completed.....

Describe means of obtaining groundwater without a well "as by sub-irrigation and other natural processes". Include depth to water when applicable.....

Various Depths, 2000' wide



NW 1/4 SE 4 2nd Sec. 31 T. 21 R. 8

Indicate point of appropriation and place of use, if possible.

Quantity of water developed and used with explanation of method used to measure or estimate such amount. If use is intermittent estimate approximate lengths of periods of use .....

200 gal per minute

Signature of Owner Miles L. Swan Herbert R. Pasha

Date 12-31-63

This form to be prepared by contractor (if any), otherwise by the owner.

Three copies of this notice are to be filed with the County Clerk and Recorder of the county in which the works are located.

Please answer all questions. If not applicable, so state, otherwise the form will be returned.

Original to the County Clerk and Recorder; duplicate to the State Engineer; Triplicate to the School of Mines and Quadruplicate for the Appropriator.

26495


... ..  
... ..  
... ..  
... ..  
... ..

... ..  
... ..  
... ..  
... ..

... ..  
... ..  
... ..  
... ..

... ..  
... ..  
... ..  
... ..

... ..  
... ..  
... ..  
... ..



... ..  
... ..

# 347203  
STATE OF MONTANA, T  
COUNTY OF CHOUTEAU, T  
FILED DEC 31 1968  
at 4:30  
By *George W. Perry*  
Deputy  
Paid 2.00

File No. ....

T. 21 R. 8

31

DUPLICATE

County...Chouteau

STATE OF MONTANA  
ADMINISTRATOR OF GROUNDWATER CODE  
OFFICE OF STATE ENGINEER

RECEIVED  
JAN 7 1964

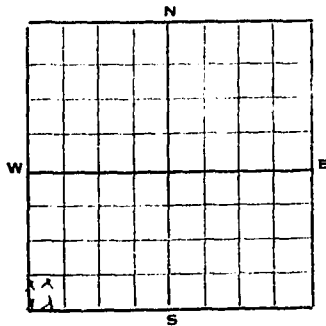
STATE ENGINEER

DECLARATION OF VESTED GROUNDWATER RIGHTS

(Under Chapter 237, Montana Session Laws, 1961)

1. Lee Katzenberger, of Highwood  
(Name of Appropriator) (Address) (Town)

County of Chouteau State of Montana  
have appropriated groundwater according to the Montana laws in effect prior to January 1, 1962, as follows:



1/4 Sec. 31, T21 R8

Indicate point of appropriation and place of use, if possible. Each small square represents 10 acres.

2. The beneficial use on which the claim is based stockwater and irrigation

3. Date or approximate date of earliest beneficial use; and how continuous the use has been 1900 continuous use

4. The amount of groundwater claimed (in miner's inches or gallons per minute) 4 wells each producing 20 gallons per minute

5. If used for irrigation, give the acreage and description of the lands to which water has been applied and name of the owner thereof Lots 3-4, Pt. SE 1/4, Pt. 1/2, 31-21-8

6. The means of withdrawing such water from the ground and the location of each well or other means of withdrawal electric pumps on each well

7. The date of commencement and completion of the construction of the well, wells, or other works for withdrawal of groundwater approximately 1900

8. The depth of water table 20 feet

9. So far as it may be available, the type, size and depth of each well or the general specifications of any other works for the withdrawal of groundwater 1 well 65 feet deep drilled, 1 well 75 feet deep drilled, 1 well 30 feet deep dug, 1 well drilled 50 feet deep

10. The estimated amount of groundwater withdrawn each year 2,000,000 gallons

11. The log of formations encountered in the drilling of each well if available not available

12. Such other information of a similar nature as may be useful in carrying out the policy of this act, including reference to book and page of any county record not available

Signature of Owner Lee Katzenberger

Date December 30, 1963

Three copies to be filed by the owner with the County Clerk and Recorder of the county in which the well is located.


Please answer all questions. If not applicable, so state, otherwise the form will be returned.

Original to the County Clerk and Recorder; duplicate to the State Engineer; Triplicate to the School of Mines and Quadruplicate for the Appropriator.

26202

Application for a license to sell, lease, or otherwise dispose of real property in the State of Florida, to be effective on the date of the filing of this application.

I, the undersigned, do hereby certify that the above-named applicant is a resident of the State of Florida and is qualified to sell, lease, or otherwise dispose of real property in the State of Florida. I further certify that the applicant has been licensed by the State of Florida and is qualified to sell, lease, or otherwise dispose of real property in the State of Florida.



I, the undersigned, do hereby certify that the above-named applicant is a resident of the State of Florida and is qualified to sell, lease, or otherwise dispose of real property in the State of Florida.

# 346876

DEC 30 1963

at 2:00 o'clock P.M.  
George W. Henry  
County Clerk

BY \_\_\_\_\_ Deputy  
and 2:00 paid



GW 3

File No.....

T. 21 R. 8

DUPLICATE

County Blaine

34

STATE OF MONTANA  
ADMINISTRATOR OF GROUNDWATER CODE  
OFFICE OF STATE ENGINEER

RECEIVED  
DEC 23 1963

STATE ENGINEER

**NOTICE OF COMPLETION OF GROUNDWATER APPROPRIATION WITHOUT WELL**

(Under Chapter 237 Montana Session Laws, 1961)

Date of Appropriation of Groundwater September, 1963

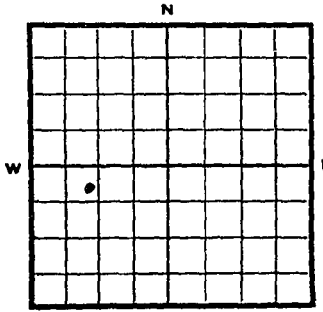
Owner Arnold Kotthoff

Address Shonkin, Montana

Contractor (if any) none

Address of Contractor .....

Date Started Sept., 1963 Date Completed Sept., 1963



Describe means of obtaining groundwater without a well "as by sub-irrigation and other natural processes". Include depth to water when applicable. Gravity feed into tank through pipe/

MM. 1/24 Sec. 34. T21. R. 9.

Indicate point of appropriation and place of use, if possible.

Quantity of water developed and used with explanation of method used to measure or estimate such amount. If use is intermittent estimate approximate lengths of periods of use .....

Water runs continuously into tank and excess overflows.  
Rate of flow is about 60 gallons per minute. The water  
is used primarily in the winter at which time the cattle  
use a substantial portion of the available water.

Signature of Owner Arnold Kotthoff

Date Dec. 20, 1963

This form to be prepared by contractor (if any), otherwise by the owner.

Three copies of this notice are to be filed with the County Clerk and Recorder of the county in which the works are located.

Please answer all questions. If not applicable, so state, otherwise the form will be returned.

Original to the County Clerk and Recorder; duplicate to the State Engineer; Triplicate to the School of Mines and Quadruplicate for the Appropriator.

STATE OF MONTANA  
COUNTY OF CHOUTEAU

# 346529  
STATE OF MONTANA, 7<sup>th</sup>  
COUNTY OF CHOUTEAU, 1<sup>st</sup>  
Filed DEC 20 1963 19  
at 4:45 o'clock P  
by George W. Harver  
County Clerk  
by Robert M. Jewell  
Fee \$ 7.00 Paid

GW 3

36

File No.....

T. 21 R. 8

DUPLICATE

County.....

RECEIVED  
JAN 7 1964

STATE OF MONTANA  
ADMINISTRATOR OF GROUNDWATER CODE  
OFFICE OF STATE ENGINEER STATE ENGINEER

**NOTICE OF COMPLETION OF GROUNDWATER APPROPRIATION WITHOUT WELL**

(Under Chapter 237 Montana Session Laws, 1961)

Date of Appropriation of Groundwater ..... 1936 .....

Owner L. R. Swan (State Lease) .....

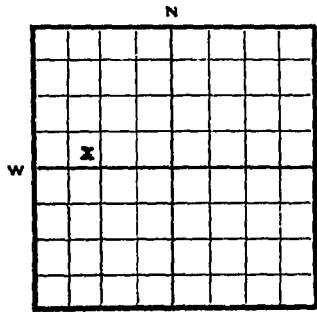
Address Highwood, Montana .....

Contractor (if any) None .....

Address of Contractor .....

Date Started..... Date Completed.....

Describe means of obtaining groundwater without a well "as by sub-irrigation and other natural processes". Include depth to water when applicable. dug spring 1 foot deep .....



SE 1/4 SW 1/4 Sec. 36 T. 21 N. R. 8 E

Indicate point of appropriation and place of use, if possible.

Quantity of water developed and used with explanation of method used to measure or estimate such amount. If use is intermittent estimate approximate lengths of periods of use .....

50 gallons per minute ~~continuous~~ Continuous .....

Signature of Owner.....

*L. R. Swan*  
Date 12-30-63

This form to be prepared by contractor (if any), otherwise by the owner.

Three copies of this notice are to be filed with the County Clerk and Recorder of the county in which the works are located.

Please answer all questions. If not applicable, so state, otherwise the form will be returned.

Original to the County Clerk and Recorder; duplicate to the State Engineer; Triplicate to the School of Mines and Quadruplicate for the Appropriator.

26500 1





File No. ....

T. 21 R. 9  
County Chouteau

DUPLICATE

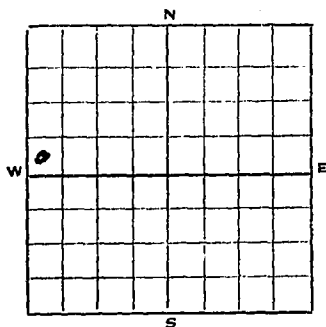
STATE OF MONTANA  
ADMINISTRATOR OF GROUNDWATER CODE  
OFFICE OF STATE ENGINEER

RECEIVED  
DEC 18 1963  
STATE ENGINEER

DECLARATION OF VESTED GROUNDWATER RIGHTS

(Under Chapter 237, Montana Session Laws, 1961)

1. Joseph Diekhans, of Shanklin  
(Name of Appropriator) (Address) (Town)  
County of Chouteau State of Montana  
have appropriated groundwater according to the Montana laws in effect prior to January 1, 1962, as follows:



NW 1/4 Sec. 1 T. 21 R. 9

Indicate point of appropriation and place of use, if possible. Each small square represents 10 acres.

2. The beneficial use on which the claim is based Livestock watering

3. Date or approximate date of earliest beneficial use; and how continuous the use has been 1943  
not at use presently

4. The amount of groundwater claimed (in miner's inches or gallons per minute) 3 gal

5. If used for irrigation, give the acreage and description of the lands to which water has been applied and name of the owner thereof

6. The means of withdrawing such water from the ground and the location of each well or other means of withdrawal Hand pump windmill

7. The date of commencement and completion of the construction of the well, wells, or other works for withdrawal of groundwater 1943

8. The depth of water table 15 ft

9. So far as it may be available, the type, size and depth of each well or the general specifications of any other works for the withdrawal of groundwater 50 ft deep 6 in casing and drilled

10. The estimated amount of groundwater withdrawn each year if use 200,000 gal

11. The log of formations encountered in the drilling of each well if available no

12. Such other information of a similar nature as may be useful in carrying out the policy of this act, including reference to book and page of any county record

Signature of Owner Joseph Diekhans  
Date Dec 12 1963

Three copies to be filed by the owner with the County Clerk and Recorder of the county in which the well is located.

Please answer all questions. If not applicable, so state, otherwise the form will be returned.

Original to the County Clerk and Recorder; duplicate to the State Engineer; Triplicate to the School of Mines and Quadruplicate for the Appropriator.

10021



GW 3

File No. ....

DUPLICATE

T. 21 R. 9

County Chouteau

STATE OF MONTANA  
ADMINISTRATOR OF GROUNDWATER CODE  
OFFICE OF STATE ENGINEER

RECEIVED  
DEC 18 1963

STATE ENGINEER

**NOTICE OF COMPLETION OF GROUNDWATER APPROPRIATION WITHOUT WELL**

(Under Chapter 237 Montana Session Laws, 1961)

Date of Appropriation of Groundwater .....

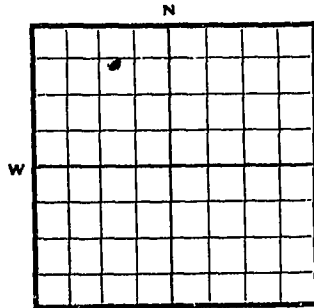
Owner Joseph Diekhans

Address Shonkin

Contractor (if any) Herbert Albers

Address of Contractor St. Benton

Date Started April 1961 Date Completed May 1961



Describe means of obtaining groundwater without a well "as by sub-irrigation and other natural processes". Include depth to

water when applicable. Dug a pit 8 ft deep at 4 ft water came in

NW 1/4 Sec. 1 T. 21 R. 9

Indicate point of appropriation and place of use, if possible.

Quantity of water developed and used with explanation of method used to measure or estimate such amount. If use is intermittent estimate approximate lengths of periods of use .....

The pit is approx. 2400 cubic yard big

Signature of Owner Joseph Diekhans

Date Dec 12, 1963

This form to be prepared by contractor (if any), otherwise by the owner.

Three copies of this notice are to be filed with the County Clerk and Recorder of the county in which the works are located.

Please answer all questions. If not applicable, so state, otherwise the form will be returned.

Original to the County Clerk and Recorder; duplicate to the State Engineer; Triplicate to the School of Mines and Quadruplicate for the Appropriator.

10023





GW  
File No.  
DUPLICATE

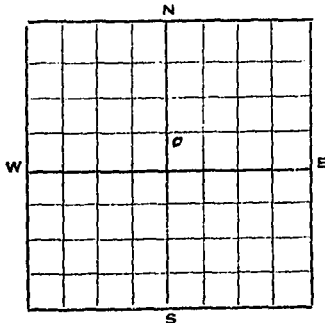
T. 21 R. 9  
County Chouteau

RECEIVED  
DEC 18 1963  
STATE ENGINEER

STATE OF MONTANA  
ADMINISTRATOR OF GROUNDWATER CODE  
OFFICE OF STATE ENGINEER

DECLARATION OF VESTED GROUNDWATER RIGHTS  
(Under Chapter 237, Montana Session Laws, 1961)

1. Joseph Diekhans of Shonkin  
(Name of Appropriator) (Address) (Town)  
County of Chouteau State of Montana  
have appropriated groundwater according to the Montana laws in effect prior to January 1, 1962, as follows:



NE 1/4 Sec 2 T. 21 R. 9

Indicate point of appropriation and place of use, if possible. Each small square represents 10 acres.

2. The beneficial use on which the claim is based Livestock watering

3. Date or approximate date of earliest beneficial use; and how continuous the use has been 1936 always daily

4. The amount of groundwater claimed (in miner's inches or gallons per minute) 10 gal

5. If used for irrigation, give the acreage and description of the lands to which water has been applied and name of the owner thereof

6. The means of withdrawing such water from the ground and the location of each well or other means of withdrawal electric jet pump

7. The date of commencement and completion of the construction of the well, wells, or other works for withdrawal of groundwater 1936

8. The depth of water table 40

9. So far as it may be available, the type, size and depth of each well or the general specifications of any other works for the withdrawal of groundwater 70 ft deep, 6 in casing, hand drilled

10. The estimated amount of groundwater withdrawn each year 200,000 gal

11. The log of formations encountered in the drilling of each well if available no

12. Such other information of a similar nature as may be useful in carrying out the policy of this act, including reference to book and page of any county record.

Signature of Owner Joseph Diekhans  
Date Dec 12 1963

Three copies to be filed by the owner with the County Clerk and Recorder of the county in which the well is located.


Please answer all questions. If not applicable, so state, otherwise the form will be returned.

Original to the County Clerk and Recorder; duplicate to the State Engineer; Triplicate to the School of Mines and Quadruplicate for the Appropriator.

10015

These proceedings were conducted in accordance with the provisions of the Act of March 1, 1909, as amended.

The first of the above described parcels of land is situated in the NE 1/4 of Section 10, Township 10N, Range 10E, 1st Meridian, Yellowstone County, Montana, and is of the following description:



The second of the above described parcels of land is situated in the SE 1/4 of Section 10, Township 10N, Range 10E, 1st Meridian, Yellowstone County, Montana, and is of the following description:

and the third of the above described parcels of land is situated in the SW 1/4 of Section 10, Township 10N, Range 10E, 1st Meridian, Yellowstone County, Montana, and is of the following description:

The fourth of the above described parcels of land is situated in the NW 1/4 of Section 10, Township 10N, Range 10E, 1st Meridian, Yellowstone County, Montana, and is of the following description:

and the fifth of the above described parcels of land is situated in the NE 1/4 of Section 11, Township 10N, Range 10E, 1st Meridian, Yellowstone County, Montana, and is of the following description:

The sixth of the above described parcels of land is situated in the SE 1/4 of Section 11, Township 10N, Range 10E, 1st Meridian, Yellowstone County, Montana, and is of the following description:

and the seventh of the above described parcels of land is situated in the SW 1/4 of Section 11, Township 10N, Range 10E, 1st Meridian, Yellowstone County, Montana, and is of the following description:

The eighth of the above described parcels of land is situated in the NW 1/4 of Section 11, Township 10N, Range 10E, 1st Meridian, Yellowstone County, Montana, and is of the following description:

and the ninth of the above described parcels of land is situated in the NE 1/4 of Section 12, Township 10N, Range 10E, 1st Meridian, Yellowstone County, Montana, and is of the following description:

# 346 423  
STATE OF MONTANA,  
COUNTY OF CHOUTEAU.  
Filed December 17 1963  
at 1:30 o'clock P  
George W. Harvey  
County Clerk  
by Viola M. Jewell  
Treas. J. C. D. Print

File No. ....

DUPLICATE

T. 21 R. 9  
County Chouteau

STATE OF MONTANA  
ADMINISTRATOR OF GROUNDWATER CODE  
OFFICE OF STATE ENGINEER

RECEIVED  
DEC 18 1963

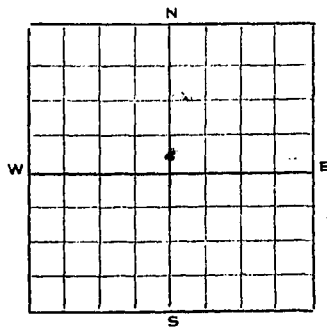
DECLARATION OF VESTED GROUNDWATER RIGHTS

(Under Chapter 237, Montana Session Laws, 1961)

1. Joseph Dickhauer, of Shonkin,  
(Name of Appropriator) (Address) (Town)

County of Chouteau State of Montana

have appropriated groundwater according to the Montana laws in effect prior to January 1, 1962, as follows:



NE 1/4 Sec 2 T. 21 R. 9

Indicate point of appropriation and place of use, if possible. Each small square represents 10 acres.

2. The beneficial use on which the claim is based livestock watering

3. Date or approximate date of earliest beneficial use; and how continuous the use has been 1956 continuously

4. The amount of groundwater claimed (in miner's inches or gallons per minute) 10 gal

5. If used for irrigation, give the acreage and description of the lands to which water has been applied and name of the owner thereof

6. The means of withdrawing such water from the ground and the location of each well or other means of withdrawal electric submerged pump

7. The date of commencement and completion of the construction of the well, wells, or other works for withdrawal of groundwater 1956

8. The depth of water table 50 ft

9. So far as it may be available, the type, size and depth of each well or the general specifications of any other works for the withdrawal of groundwater 30 ft deep, 6 in casing and drilled

10. The estimated amount of groundwater withdrawn each year 180 000 gal

11. The log of formations encountered in the drilling of each well if available

12. Such other information of a similar nature as may be useful in carrying out the policy of this act, including reference to book and page of any county record.

Signature of Owner Joseph Dickhauer  
Date Dec 12 1963

Three copies to be filed by the owner with the County Clerk and Recorder of the county in which the well is located.

Please answer all questions. If not applicable, so state, otherwise the form will be returned.

Original to the County Clerk and Recorder; duplicate to the State Engineer; Triplicate to the School of Mines and Quadruplicate for the Appropriator.

10016

(Town)

(County)

(Name of Administrator)

County of Chouteau, Montana, do hereby certify that the following is a true and correct copy of the original as shown to me by the applicant on January 1, 1903, as follows:

\_\_\_\_\_

\_\_\_\_\_

\_\_\_\_\_

\_\_\_\_\_

\_\_\_\_\_

\_\_\_\_\_

\_\_\_\_\_


\_\_\_\_\_

\_\_\_\_\_

\_\_\_\_\_

\_\_\_\_\_

\_\_\_\_\_



\_\_\_\_\_

A 346424  
STATE OF MONTANA,  
COUNTY OF CHOUTEAU.  
Filed December 17 1903  
at 11:30 o'clock P.  
George W. Harvey  
County Clerk  
By Walter M. Jewell  
Notary Public

File No. ....

DUPLICATE

*not complete*

T. 21 N. R. 9 E. 1

County... *Chouteau*

STATE OF MONTANA  
ADMINISTRATOR OF GROUNDWATER CODE  
OFFICE OF STATE ENGINEER

RECEIVED  
NOV 15 1962

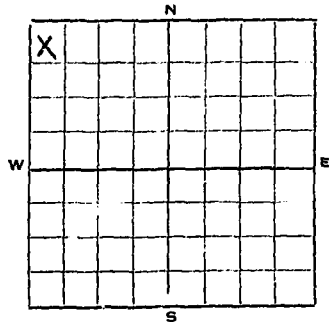
STATE ENGINEER

DECLARATION OF VESTED GROUNDWATER RIGHTS

(Under Chapter 237, Montana Session Laws, 1961)

1. *Mary E. Ganto* of *Highwood Montana*  
(Name of Appropriator) (Address) (Town)

County of *Chouteau* State of *Montana*  
have appropriated groundwater according to the Montana laws in effect prior to January 1, 1962, as follows:



*N.W. 1/4 Sec. 14. T. 21. R. 9 E.*

Indicate point of appropriation and place of use, if possible. Each small square represents 10 acres.

2. The beneficial use on which the claim is based *stock*

3. Date or approximate date of earliest beneficial use; and how continuous the use has been *1946*

4. The amount of groundwater claimed (in miner's inches or gallons per minute)

5. If used for irrigation, give the acreage and description of the lands to which water has been applied and name of the owner thereof

6. The means of withdrawing such water from the ground and the location of each well or other means of withdrawal  
*Pump & Windmill motor*

7. The date of commencement and completion of the construction of the well, wells, or other works for withdrawal of groundwater *1946*

8. The depth of water table *50 ft. 20 ft.*

9. So far as it may be available, the type, size and depth of each well or the general specifications of any other works for the withdrawal of groundwater

10. The estimated amount of groundwater withdrawn each year

11. The log of formations encountered in the drilling of each well if available

12. Such other information of a similar nature as may be useful in carrying out the policy of this act, including reference to book and page of any county record.

Signature of Owner *Mary E. Ganto*

Date *Nov. 13 1962*

Three copies to be filed by the owner with the County Clerk and Recorder of the county in which the well is located.

Please answer all questions. If not applicable, so state, otherwise the form will be returned.

Original to the County Clerk and Recorder; duplicate to the State Engineer; Triplicate to the School of Mines and Quadruplicate for the Appropriator.

342448

STATE OF MONTANA,  
COUNTY OF CHOUTEAU,

Filed NOV 14 1917 19\_\_

at 8:25 o'clock A. M.

George W. Harvey  
County Clerk

By Irma M. Harris Deputy

Cost none Paid

APPROVED: \_\_\_\_\_  
COUNTY CLERK

APPROVED: \_\_\_\_\_  
DEPUTY CLERK

GW  
File No. ....

T. 21 R. 9  
County Chouteau

DUPLICATE

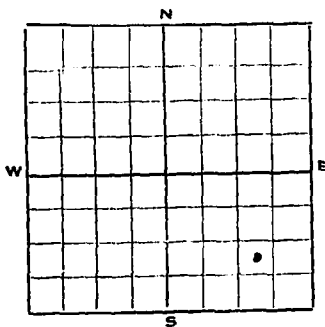
STATE OF MONTANA  
ADMINISTRATOR OF GROUNDWATER CODE  
OFFICE OF STATE ENGINEER

RECEIVED  
DEC 23 1963

DECLARATION OF VESTED GROUNDWATER RIGHTS  
(Under Chapter 237, Montana Session Laws, 1961)

1. ARNOLD KOTTHOFF, of 10 Mi. South of Shonkin,  
(Name of Appropriator) (Address) (Town)

County of Chouteau State of Montana  
have appropriated groundwater according to the Montana laws in effect prior to January 1, 1962, as follows:



NE 10 acres of  
SE 1/4 Sec. 11 T. 21 R. 9

Indicate point of appropriation and place of use, if possible. Each small square represents 10 acres.

2. The beneficial use on which the claim is based .....  
stock water

3. Date or approximate date of earliest beneficial use; and how continuous the use has been .....  
From October, 1946... continuously since that time.

4. The amount of groundwater claimed (in miner's inches or gallons per minute) 12 gallons per minute

5. If used for irrigation, give the acreage and description of the lands to which water has been applied and name of the owner thereof .....  
Not used for irrigation

6. The means of withdrawing such water from the ground and the location of each well or other means of withdrawal Withdrawn by Gasoline motor pump. Well is located on the NE (NW) 10 acres of the SE 1/4 of Sec. 11-21-9

7. The date of commencement and completion of the construction of the well, wells, or other works for withdrawal of groundwater October 1946

8. The depth of water table 80 feet

9. So far as it may be available, the type, size and depth of each well or the general specifications of any other works for the withdrawal of groundwater 55 feet deep with 80 feet of water with 8" casing

10. The estimated amount of groundwater withdrawn each year 360,000 gallons

11. The log of formations encountered in the drilling of each well if available Not available

12. Such other information of a similar nature as may be useful in carrying out the policy of this act, including reference to book and page of any county record None known

Signature of Owner Arnold Kotthoff

Date Dec 23, 1963

Three copies to be filed by the owner with the County Clerk and Recorder of the county in which the well is located.

Please answer all questions. If not applicable, so state, otherwise the form will be returned.

Original to the County Clerk and Recorder; duplicate to the State Engineer; Triplicate to the School of Mines and Quadruplicate for the Appropriator.

11223





GW 3

File No.....

DUPLICATE

T. 21 R. 9

12

County Chouteau

RECEIVED  
DEC 18 1963

STATE OF MONTANA  
ADMINISTRATOR OF GROUNDWATER CODE  
OFFICE OF STATE ENGINEER

STATE ENGINEER

**NOTICE OF COMPLETION OF GROUNDWATER APPROPRIATION WITHOUT WELL**

(Under Chapter 237 Montana Session Laws, 1961)

Date of Appropriation of Groundwater .....

Owner Joseph Diekhans

Address Shonkin

Contractor (if any) none

Address of Contractor .....

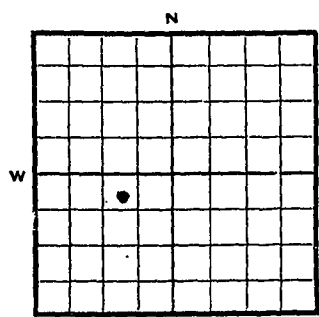
Date Started 1940 Date Completed 1940

Describe means of obtaining groundwater without a well "as by sub-irrigation and other natural processes". Include depth to

water when applicable.  dug out a

spring by hand 3 ft

deep



SW  $\frac{1}{4}$  Sec. 12 T. 21 R. 9

Indicate point of appropriation and place of use, if possible.

Quantity of water developed and used with explanation of method used to measure or estimate such amount. If use is intermittent estimate approximate lengths of periods of use

timed 2 gal mi

Signature of Owner Joseph Diekhans  
Date Dec. 12. 1963

This form to be prepared by contractor (if any), otherwise by the owner.

Three copies of this notice are to be filed with the County Clerk and Recorder of the county in which the works are located.

Please answer all questions. If not applicable, so state, otherwise the form will be returned.

Original to the County Clerk and Recorder; duplicate to the State Engineer; Triplicate to the School of Mines and Quadruplicate for the Appropriator.

10217



GW 3

File No. ....

DUPLICATE

T. 21 R. 9

County Chouteau

12

STATE OF MONTANA  
ADMINISTRATOR OF GROUNDWATER CODE  
OFFICE OF STATE ENGINEER

RECEIVED  
DEC 18 1963  
STATE ENGINEER

**NOTICE OF COMPLETION OF GROUNDWATER APPROPRIATION WITHOUT WELL**

(Under Chapter 237 Montana Session Laws, 1961)

Date of Appropriation of Groundwater .....

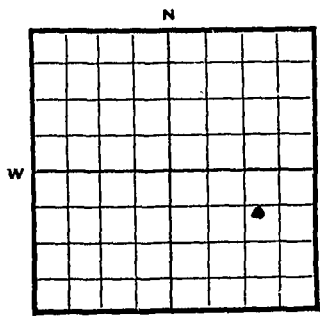
Owner Joseph Diekhans

Address Shonkin

Contractor (if any) none

Address of Contractor .....

Date Started 1942 Date Completed 1942



Describe means of obtaining groundwater without a well "as by sub-irrigation and other natural processes". Include depth to water when applicable. Try out a

spring by hand  
4 ft deep

SE 1/4 Sec. 2 T. 21 R. 9

Indicate point of appropriation and place of use, if possible.

Quantity of water developed and used with explanation of method used to measure or estimate such amount. If use is intermittent estimate approximate lengths of periods of use .....

turned 2 1/2 gal min.

Signature of Owner Joseph Diekhans  
Date Dec 12 1963

This form to be prepared by contractor (if any), otherwise by the owner.

Three copies of this notice are to be filed with the County Clerk and Recorder of the county in which the works are located.

Please answer all questions. If not applicable, so state, otherwise the form will be returned.

Original to the County Clerk and Recorder; duplicate to the State Engineer; Triplicate to the School of Mines and Quadruplicate for the Appropriator.

10024



GW 3

File No. ....

DUPLICATE

T. 21 R. 9

County Chouteau

RECEIVED  
DEC 18 1963

STATE OF MONTANA  
ADMINISTRATOR OF GROUNDWATER CODE  
OFFICE OF STATE ENGINEER

STATE ENGINEER

**NOTICE OF COMPLETION OF GROUNDWATER APPROPRIATION WITHOUT WELL**

(Under Chapter 237 Montana Session Laws, 1961)

Date of Appropriation of Groundwater .....

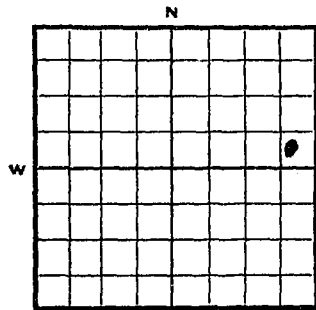
Owner Joseph Diekhauer

Address Shonkin

Contractor (if any) none

Address of Contractor .....

Date Started 1940 Date Completed 1940



Describe means of obtaining groundwater without a well "as by sub-irrigation and other natural processes". Include depth to water when applicable. Dug out spring

by hand 14 deep

NE 1/4 Sec. 12 T. 21 R. 9

Indicate point of appropriation and place of use, if possible.

Quantity of water developed and used with explanation of method used to measure or estimate such amount. If use is intermittent estimate approximate lengths of periods of use .....


limited 2 Gal. min

Signature of Owner Joseph Diekhauer  
Date Dec. 12. 1963.

This form to be prepared by contractor (if any), otherwise by the owner.  
Three copies of this notice are to be filed with the County Clerk and Recorder of the county in which the works are located.  
Please answer all questions. If not applicable, so state, otherwise the form will be returned.  
Original to the County Clerk and Recorder; duplicate to the State Engineer; Triplicate to the School of Mines and Quadruplicate for the Appropriator.

10020

State of Montana  
County of Chouteau  
Clerk of Court  
George W. Harvey  
V. D. Jewell



of the State of Montana  
County of Chouteau  
Clerk of Court  
George W. Harvey  
V. D. Jewell

FILED  
December 17 1963  
1:30 P.M.  
George W. Harvey  
County Clerk  
V. D. Jewell

FILED  
December 17 1963  
1:30 P.M.  
George W. Harvey  
County Clerk  
V. D. Jewell

GW 3

File No. ....

DUPLICATE

T 21N R 9E  
County Chouteau

STATE OF MONTANA  
ADMINISTRATOR OF GROUNDWATER CODE  
OFFICE OF STATE ENGINEER

RECEIVED  
DEC 23 1963

STATE ENGINEER

### NOTICE OF COMPLETION OF GROUNDWATER APPROPRIATION WITHOUT WELL

(Under Chapter 237 Montana Session Laws, 1961)

Date of Appropriation of Groundwater June 10, 1962

Owner Arthur W. McCafferty and Frankie E.

McCafferty, his wife

Address Shonkin, Montana

Contractor (if any) none

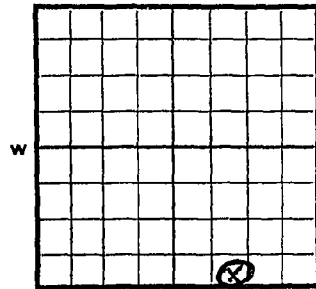
none

Address of Contractor .....

date measured, June 10, 1962

Date Started..... Date Completed.....

Section 16



Describe means of obtaining groundwater without a well "as by sub-irrigation and other natural processes". Include depth to water when applicable. Natural flowing spring,

water piped into stock water tanks and

dwelling house, in use since 1931. Used

daily.

SW 1/4 Sec 16 T. 21N R. 9E

Indicate point of appropriation and place of use, if possible.

Quantity of water developed and used with explanation of method used to measure or estimate such amount. If use is intermittent estimate approximate lengths of periods of use .....

Constant flow of at least 2 Gallons per

minute. Flow measured by use of bucket and

watch.

Signature of Owner, ARTHUR W. MC CAFFERTY

Signature of Owner FRANKIE MC CAFFERTY

Date 25th September 1963

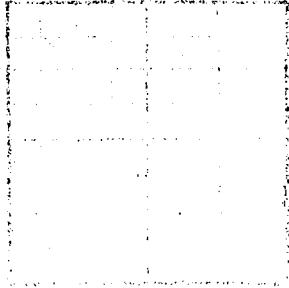
This form to be prepared by contractor (if any), otherwise by the owner.

Three copies of this notice are to be filed with the County Clerk and Recorder of the county in which the works are located.

Please answer all questions. If not applicable, so state, otherwise the form will be returned.

Original to the County Clerk and Recorder; duplicate to the State Engineer; Triplicate to the School of Mines and Quadruplicate for the Appropriator.





Notary Public for the State of Montana  
My Commission Expires on \_\_\_\_\_

346496

STATE OF MONTANA  
COUNTY OF CHouteau.

Filed DEC 1 1963 19\_\_

at 2:50 o'clock P. M.

George W. Hamer  
County Clerk

Lena M. Harris Deputy  
- 2.00

GW 3

File No.....

T. 21 R. 9E

DUPLICATE

County CHouteau

STATE OF MONTANA  
ADMINISTRATOR OF GROUNDWATER CODE  
OFFICE OF STATE ENGINEER

RECEIVED  
DEC 9 1963  
STATE ENGINEER

**NOTICE OF COMPLETION OF GROUNDWATER APPROPRIATION WITHOUT WELL**

(Under Chapter 237 Montana Session Laws, 1961)

Date of Appropriation of Groundwater ..... 1938

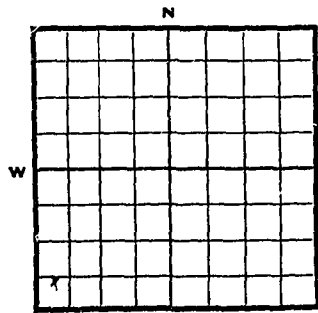
Owner..... CARL KLAY

Address..... SHONKIN, MONTANA

Contractor (if any) ..... NONE

Address of Contractor .....

Date Started..... 1938 Date Completed..... 1938



Describe means of obtaining groundwater without a well "as by sub-irrigation and other natural processes". Include depth to water when applicable. By developing

a spring.

Point of appropriation  
is place of use

Quantity of water developed and used with explanation of method used to measure or estimate such amount. If use is intermittent estimate approximate lengths of periods of use .....

Flow increased 50%  
Flows about 6 gal  
per minute.

Signature of Owner..... Carl Klay

Date..... Dec 6, 1963

This form to be prepared by contractor (if any), otherwise by the owner.

Three copies of this notice are to be filed with the County Clerk and Recorder of the county in which the works are located.

Please answer all questions. If not applicable, so state, otherwise the form will be returned.

Original to the County Clerk and Recorder; duplicate to the State Engineer; Triplicate to the School of Mines and Quadruplicate for the Appropriator.



GW 3

File No.....

T. 21 R. 9

DUPLICATE

County.....Chouteau.....

STATE OF MONTANA  
ADMINISTRATOR OF GROUNDWATER CODE  
OFFICE OF STATE ENGINEER

RECEIVED  
JAN 7 1964

STATE ENGINEER

**NOTICE OF COMPLETION OF GROUNDWATER APPROPRIATION WITHOUT WELL**

(Under Chapter 237 Montana Session Laws, 1961)

Date of Appropriation of Groundwater ..... 1960

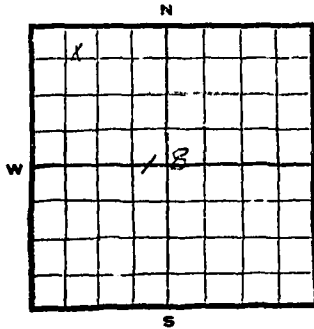
Owner William R. & Rudolph Lehman

Address Shonkin, Montana

Contractor (if any) none

Address of Contractor .....

Date Started 1960 Date Completed 1960



Describe means of obtaining groundwater without a well "as by sub-irrigation and other natural processes". Include depth to water when applicable. spring cleaned out and a hole dug for storage

Quantity of water developed and used with explanation of method used to measure or estimate such amount. If use is intermittent estimate approximate lengths of periods of use

stockwater  
1 1/2 gallons per minute claimed

Signature of Owner William R. Lehman  
Rudolph Lehman  
Date December 30, 1963

This form to be prepared by contractor (if any), otherwise by the owner.

Three copies of this notice are to be filed with the County Clerk and Recorder of the county in which the works are located.

Please answer all questions. If not applicable, so state, otherwise the form will be returned.

Original to the County Clerk and Recorder; duplicate to the State Engineer; Triplicate to the School of Mines and Quadruplicate for the Appropriator.



GW 3

File No.....

DUPLICATE

T. 21 R. 9E

County... CHOUTEAU

STATE OF MONTANA  
ADMINISTRATOR OF GROUNDWATER CODE  
OFFICE OF STATE ENGINEER

RECEIVED  
DEC 9 1963

STATE ENGINEER

### NOTICE OF COMPLETION OF GROUNDWATER APPROPRIATION WITHOUT WELL

(Under Chapter 237 Montana Session Laws, 1961)

Date of Appropriation of Groundwater ..... 1938

Owner..... CARL KLAY

Address..... SHONKIN, MONTANA

Contractor (if any) ..... NONE

Address of Contractor .....

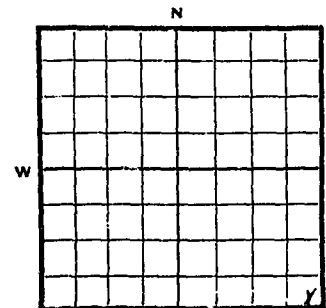
Date Started..... 1938 Date Completed..... 1938

Describe means of obtaining groundwater without a well "as by sub-irrigation and other natural processes". Include depth to water when applicable..... By developing

a spring

Point of appropriation

is place of use



SE 1/4 SE 1/4 Sec. 18 T. 21 R. 9E

Indicate point of appropriation and place of use, if possible.

Quantity of water developed and used with explanation of method used to measure or estimate such amount. If use is intermittent estimate approximate lengths of periods of use .....

Flow increased 50%

Flows about 2 gal.

per minute

Signature of Owner Carl Klay

Date Dec. 6, 1963

This form to be prepared by contractor (if any), otherwise by the owner.

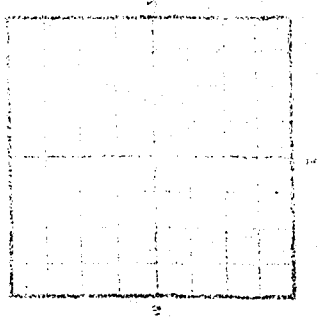
Three copies of this notice are to be filed with the County Clerk and Recorder of the county in which the works are located.

Please answer all questions. If not applicable, so state, otherwise the form will be returned.

Original to the County Clerk and Recorder; duplicate to the State Engineer; Triplicate to the School of Mines and Quadruplicate for the Appropriator.

8175

I, the undersigned, do hereby certify that the within and foregoing is a true and correct copy of the original as the same appears from the records of the County of Chouteau, Montana.



Witness my hand and seal of office this 6th day of December, 1963.

R. W. Harvey  
 County Clerk

I, the undersigned, do hereby certify that the within and foregoing is a true and correct copy of the original as the same appears from the records of the County of Chouteau, Montana.

#34624  
 STATE OF MONTANA  
 COUNTY OF CHOUTEAU  
 Filed December 6 1963  
 at 4:00 o'clock P  
George W. Harvey  
 County Clerk  
 By Charles M. Jewell Deputy  
 \$ 2.00 Paid

GW 3

File No. ....

T. 21 R. 9

DUPLICATE

County.....Chouteau.....

STATE OF MONTANA  
ADMINISTRATOR OF GROUNDWATER CODE JAN 7 1964  
OFFICE OF STATE ENGINEER

RECEIVED  
STATE ENGINEER

**NOTICE OF COMPLETION OF GROUNDWATER APPROPRIATION WITHOUT WELL**

(Under Chapter 237 Montana Session Laws, 1961)

Date of Appropriation of Groundwater .....1934.....

Owner.....William R. & Rudolph Lehman.....

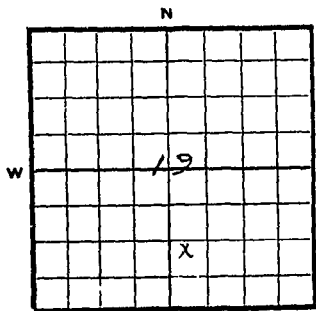
Address.....Shonkin, Montana.....

Contractor (if any) .....none.....

Address of Contractor .....

Date Started.....1934..... Date Completed.....1934.....

Describe means of obtaining groundwater without a well "as by sub-irrigation and other natural processes". Include depth to water when applicable.....spring piped to tank for stockwater.....



NW 5/4 SE Sec. 19 T. 21 R. 9 E

Indicate point of appropriation and place of use, if possible.

Quantity of water developed and used with explanation of method used to measure or estimate such amount. If use is intermittent estimate approximate lengths of periods of use .....

flows 1/2 gallon per minute claimed

50 gallon tank for stockwater

Signature of Owner.....William R. Lehman  
Rudolph Lehman

Date.....December 30, 1963.....

This form to be prepared by contractor (if any), otherwise by the owner.

Three copies of this notice are to be filed with the County Clerk and Recorder of the county in which the works are located.

Please answer all questions. If not applicable, so state, otherwise the form will be returned.

Original to the County Clerk and Recorder; duplicate to the State Engineer; Triplicate to the School of Mines and Quadruplicate for the Appropriator.





GW 3

79

File No.....

T. 21 R. 9

DUPLICATE

County..... Chouteau

STATE OF MONTANA  
ADMINISTRATOR OF GROUNDWATER CODE  
OFFICE OF STATE ENGINEER

RECEIVED  
JAN 7 1964  
STATE ENGINEER

**NOTICE OF COMPLETION OF GROUNDWATER APPROPRIATION WITHOUT WELL**

(Under Chapter 237 Montana Session Laws, 1961)

Date of Appropriation of Groundwater ..... 1947

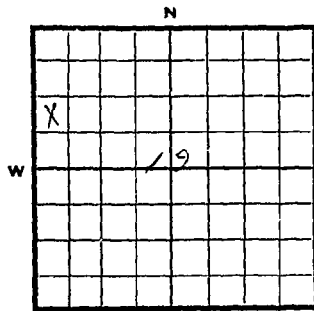
Owner..... William R. & Rudolph Lehman

Address..... Shonkin, Montana

Contractor (if any) ..... none

Address of Contractor .....

Date Started..... 1947 ..... Date Completed..... 1954



NW SW 1/4 NW Sec 19 T.21 R.2E

Indicate point of appropriation and place of use, if possible.

Describe means of obtaining groundwater without a well "as by sub-irrigation and other natural processes". Include depth to water when applicable... spring - concrete tank for storage and piped into house-overflow for stockwater

Quantity of water developed and used with explanation of method used to measure or estimate such amount. If use is intermittent estimate approximate lengths of periods of use

250 gallon tank - household use, overflow for stockwater  
claim 1/2 gallon per minute

Signature of Owner..... William R. Lehman  
Rudolph Lehman

Date..... December 30, 1963

This form to be prepared by contractor (if any), otherwise by the owner.

Three copies of this notice are to be filed with the County Clerk and Recorder of the county in which the works are located.

Please answer all questions. If not applicable, so state, otherwise the form will be returned.

Original to the County Clerk and Recorder; duplicate to the State Engineer; Triplicate to the School of Mines and Quadruplicate for the Appropriator.

26268



GW 3

19

File No. ....

T. 21 N. 7 E

DUPLICATE

CHOUTEAU RECEIVED DEC 11 1965

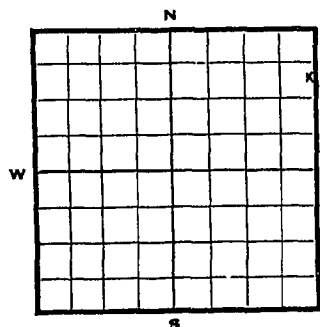
STATE OF MONTANA  
ADMINISTRATOR OF GROUNDWATER CODE  
OFFICE OF STATE ENGINEER

STATE ENGINEER

**NOTICE OF COMPLETION OF GROUNDWATER APPROPRIATION WITHOUT WELL**

(Under Chapter 237 Montana Session Laws, 1961)

Date of Appropriation of Groundwater 1937  
Owner CARL KLAY  
Address SHONKIN, MONTANA  
Contractor (if any) None  
Address of Contractor .....  
Date Started 1937 Date Completed 1937



Describe means of obtaining groundwater without a well "as by sub-irrigation and other natural processes". Include depth to water when applicable. Developing  
a spring  
Point of appropriation  
is place of use.

NE 1/4 NE 1/4 Sec. 19 T. 21 R. 9 E

Indicate point of appropriation and place of use, if possible.


Quantity of water developed and used with explanation of method used to measure or estimate such amount. If use is intermittent estimate approximate lengths of periods of use .....  
Flow increased 75%  
Flows about 1 gal.  
per minute

Signature of Owner Carl Klay  
Date Dec. 6, 1965

This form to be prepared by contractor (if any), otherwise by the owner.  
Three copies of this notice are to be filed with the County Clerk and Recorder of the county in which the works are located.  
Please answer all questions. If not applicable, so state, otherwise the form will be returned.  
Original to the County Clerk and Recorder; duplicate to the State Engineer; Triplicate to the School of Mines and Quadruplicate for the Appropriator.

8174

Faint, mostly illegible text, possibly a letter or official document, covering the left and center portions of the page.



#346 243

STATE OF MONTANA  
 COUNTY OF CHOUTEAU

Filed December 6 1963  
 at 4:00 o'clock P  
 by George W. Harvey  
 County Clerk

By Walter M. Jewell Deput  
 Fee \$ 7.00 Paid

GW 3

File No. ....

DUPLICATE

21 9

y R .....

County Chouteau

RECEIVED

STATE OF MONTANA  
ADMINISTRATOR OF GROUNDWATER CODE JAN 7 1964

OFFICE OF STATE ENGINEER STATE ENGINEER

**NOTICE OF COMPLETION OF GROUNDWATER APPROPRIATION WITHOUT WELL**

(Under Chapter 237 Montana Session Laws, 1961)

Date of Appropriation of Groundwater ..... 1944

Owner William R. & Rudolph Lehman

Address Shonkin, Montana

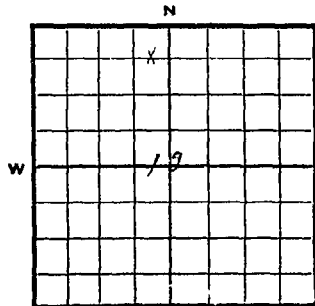
Contractor (if any) none

Address of Contractor .....

Date Started 1944 Date Completed 1944

Describe means of obtaining groundwater without a well "as by sub-irrigation and other natural processes". Include depth to water when applicable. spring piped to tank for

stockwater



SE NE 1/4 NW Sec 19 T21 R2E

Indicate point of appropriation and place of use, if possible.

Quantity of water developed and used with explanation of method used to measure or estimate such amount. If use is intermittent estimate approximate lengths of periods of use .....

150 gallon tank for stockwater

1 1/2 gallons per minute claimed

Signature of Owner William R. Lehman  
Rudolph Lehman

December 30, 1963

This form to be prepared by contractor (if any), otherwise by the owner.

Three copies of this notice are to be filed with the County Clerk and Recorder of the county in which the works are located.

Please answer all questions. If not applicable, so state, otherwise the form will be returned.

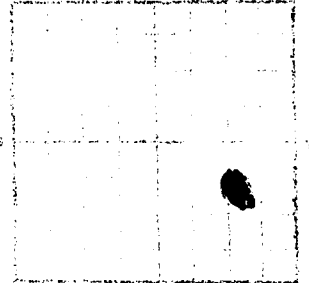
Original to the County Clerk and Recorder; duplicate to the State Engineer; Triplicate to the School of Mines and Quadruplicate for the Appropriator.

Faint, illegible text at the top of the page, possibly a header or introductory paragraph.

Faint, illegible text in the middle section of the page.

Faint, illegible text in the lower middle section of the page.

Faint, illegible text at the bottom of the main body of the document.



Faint text located to the right of the grid stamp, possibly a date or reference number.

#346940  
STATE OF MONTANA  
COUNTY OF CROUZEAU

Filed DEC 30 1963  
at 4:00 o'clock  
[Signature]  
County Clerk

Fee \$ 2.50 Paid

GW 3

File No.....

T. 21 R.....

DUPLICATE

County CHOUTEAU

STATE OF MONTANA  
ADMINISTRATOR OF GROUNDWATER CODE  
OFFICE OF STATE ENGINEER

RECEIVED  
DEC 9 1963  
STATE ENGINEER

**NOTICE OF COMPLETION OF GROUNDWATER APPROPRIATION WITHOUT WELL**

(Under Chapter 237 Montana Session Laws, 1961)

Date of Appropriation of Groundwater 1937

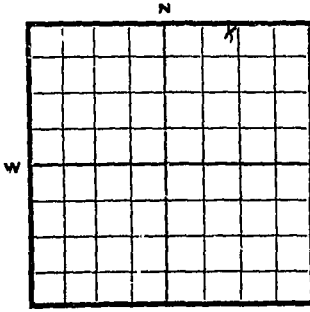
Owner CARL KLAY

Address SHONKIN, MONTANA

Contractor (if any) None

Address of Contractor

Date Started 1937 Date Completed 1937



Describe means of obtaining groundwater without a well "as by sub-irrigation and other natural processes". Include depth to water when applicable. By developing

a spring

Place of use about 1/4 mile from point of appropriation.

Quantity of water developed and used with explanation of method used to measure or estimate such amount. If use is intermittent estimate approximate lengths of periods of use

Flow increased

Flows about 5 gal

per minute

Signature of Owner Carl Klay

Date Dec 6, 1963

Indicate point of appropriation and place of use, if possible.

This form to be prepared by contractor (if any), otherwise by the owner.

Three copies of this notice are to be filed with the County Clerk and Recorder of the county in which the works are located.

Please answer all questions. If not applicable, so state, otherwise the form will be returned.

Original to the County Clerk and Recorder; duplicate to the State Engineer; Triplicate to the School of Mines and Quadruplicate for the Appropriator.





GW 3

File No.....

DUPLICATE

T. 21 N R. 9E  
County Chouteau

STATE OF MONTANA  
ADMINISTRATOR OF GROUNDWATER CODE  
OFFICE OF STATE ENGINEER

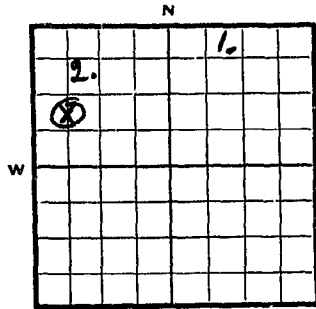
RECEIVED  
DEC 23 1963

STATE ENGINEER

**NOTICE OF COMPLETION OF GROUNDWATER APPROPRIATION WITHOUT WELL**

(Under Chapter 237 Montana Session Laws, 1961)

Date of Appropriation of Groundwater June 10, 1962  
Arthur W. McCafferty and Frankie  
Owner E. McCafferty, his wife  
Address Shonkin, Montana  
Contractor (if any) None  
Address of Contractor None  
Date measured, June 10, 1962  
Date Started..... Date Completed.....



Describe means of obtaining groundwater without a well "as by sub-irrigation and other natural processes". Include depth to water when applicable. Natural flowing springs,  
water piped into stock water tanks and  
used daily for livestock. In use since  
1931. Flow measured by bucket and watch.

~~XXXXXXXXXX~~ Sec..... T..... R.....

Indicate point of appropriation and place of use, if possible.

No. 1, NW $\frac{1}{4}$  of NE  $\frac{1}{4}$   
No. 2, SW $\frac{1}{4}$  of NW $\frac{1}{4}$ ,  
both in Section  
Twenty One (21)

Quantity of water developed and used with explanation of method used to measure or estimate such amount. If use is intermittent estimate approximate lengths of periods of use .....

No. 1, Easterly, One (1) Gallon per minute  
No. 2, Westerly, Two and one half (2 $\frac{1}{2}$ )  
Gallons per minute


Signature of Owner ARTHUR W. MC CAFFERTY  
Signature of Owner FRANKIE MC CAFFERTY  
Date December 17th 1963

This form to be prepared by contractor (if any), otherwise by the owner.

Three copies of this notice are to be filed with the County Clerk and Recorder of the county in which the works are located.

Please answer all questions. If not applicable, so state, otherwise the form will be returned.

Original to the County Clerk and Recorder; duplicate to the State Engineer; Triplicate to the School of Mines and Quadruplicate for the Appropriator.



STATE OF MONTANA  
COUNTY OF CHOUTEAU

STATE OF MONTANA  
COUNTY OF CHOUTEAU

Filed DEC 19 1963 19\_\_  
at 2:50 o'clock P. M.  
by George W. Hansen County Clerk  
James M. Harris Deputy  
Fee \$ 2.00 Paid

346497

GW 3

File No. ....

T. 21 N. R. 9 E. 22

DUPLICATE

County Chouteau

STATE OF MONTANA  
ADMINISTRATOR OF GROUNDWATER CODE

RECEIVED  
JAN 7 1964

OFFICE OF STATE ENGINEER

STATE ENGINEER

**NOTICE OF COMPLETION OF GROUNDWATER APPROPRIATION WITHOUT WELL**

(Under Chapter 237 Montana Session Laws, 1961)

Date of Appropriation of Groundwater .....

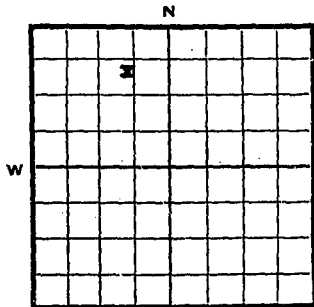
Owner Elizabeth L. Lacy

Address Shonkin, Montana

Contractor (if any) Self & Bob Messner

Address of Contractor Unknown

Date Started June 1st, 1956 Date Completed June 15, 1963



Describe means of obtaining groundwater without a well "as by sub-irrigation and other natural processes". Include depth to water when applicable. Hand dug -- gravity flow--piped to house for house use.

NE 1/4, NW 2 Sec. 22, T. 21 N. R. 9 E.  
Indicate point of appropriation and place of use, if possible.

Quantity of water developed and used with explanation of method used to measure or estimate such amount. If use is intermittent estimate approximate lengths of periods of use Forty Miners inches (estimated)

Signature of Owner Elizabeth L. Lacy  
Date December 30, 1963

This form to be prepared by contractor (if any), otherwise by the owner.

Three copies of this notice are to be filed with the County Clerk and Recorder of the county in which the works are located.

Please answer all questions. If not applicable, so state, otherwise the form will be returned.

Original to the County Clerk and Recorder; duplicate to the State Engineer; Triplicate to the School of Mines and Quadruplicate for the Appropriator.

26197



GW 3

File No. ....

DUPLICATE

T. 21 N. R. 9 E.

County Chouteau

STATE OF MONTANA  
ADMINISTRATOR OF GROUNDWATER CODE  
OFFICE OF STATE ENGINEER

RECEIVED  
JAN 7 1964

STATE ENGINEER

**NOTICE OF COMPLETION OF GROUNDWATER APPROPRIATION WITHOUT WELL**

(Under Chapter 237 Montana Session Laws, 1961)

Date of Appropriation of Groundwater .....

Owner Elizabeth L. Lacey

Address Shonkin, Montana

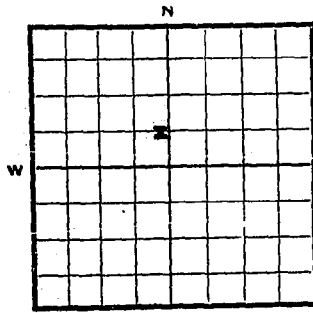
Contractor (if any) Self

Address of Contractor .....

Date Started May 1st, 1935 Date Completed May 1st, 1935

Describe means of obtaining groundwater without a well "as by sub-irrigation and other natural processes". Include depth to water when applicable. Dynamited -- five (5) feet

pipd to trough for stock use.



SE 1/4 NW 1/4 Sec. 22 T. 21 N. R. 9 E.  
Indicate point of appropriation and place of use, if possible.

Quantity of water developed and used with explanation of method used to measure or estimate such amount. If use is intermittent estimate approximate lengths of periods of use Forty (40)

Miners inches (estimated)

Signature of Owner

*Elizabeth L. Lacey*

Date December 30, 1963

This form to be prepared by contractor (if any), otherwise by the owner.

Three copies of this notice are to be filed with the County Clerk and Recorder of the county in which the works are located.

Please answer all questions. If not applicable, so state, otherwise the form will be returned.

Original to the County Clerk and Recorder; duplicate to the State Engineer; Triplicate to the School of Mines and Quadruplicate for the Appropriator.

26198



GW 3

File No. ....

DUPLICATE

T. 21 N. R. 9 E.

County Chouteau

STATE OF MONTANA  
ADMINISTRATOR OF GROUNDWATER CODE  
OFFICE OF STATE ENGINEER

RECEIVED  
JAN 7 1964

STATE ENGINEER

**NOTICE OF COMPLETION OF GROUNDWATER APPROPRIATION WITHOUT WELL**

(Under Chapter 237 Montana Session Laws, 1961)

Date of Appropriation of Groundwater .....

Owner..... Elizabeth L. Lacey

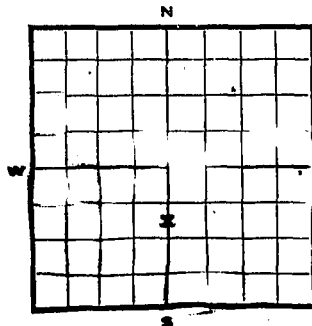
Address..... Shonkin, Montana

Contractor (if any) ..... Self

Address of Contractor .....

Date Started... May 1st, 1935 Date Completed... May 1st, 1935

Describe means of obtaining groundwater without a well "as by sub-irrigation and other natural processes". Include depth to water when applicable. Dynamited-- 5 feet piped to trough for stock use and for garden irrigation.



NE 1/4 SW 1/4 Sec. 22 T. 21 N. R. 9 E.  
Indicate point of appropriation and place of use, if possible.

Quantity of water developed and used with explanation of method used to measure or estimate such amount. If use is intermittent estimate approximate lengths of periods of use Forty Minutes inches--(estimated).

Signature of Owner Elizabeth L. Lacey

Date December 30, 1963

This form to be prepared by contractor (if any), otherwise by the owner.

Three copies of this notice are to be filed with the County Clerk and Recorder of the county in which the works are located.


Please answer all questions. If not applicable, so state, otherwise the form will be returned.

Original to the County Clerk and Recorder; duplicate to the State Engineer; Triplicate to the School of Mines and Quadruplicate for the Appropriator.



1963

... ..  
... ..  
... ..



... ..  
... ..  
... ..

... ..  
... ..  
... ..

... ..  
... ..

... ..  
... ..  
... ..

... ..  
... ..  
... ..

#346,870  
STATE OF MONTANA  
COUNTY OF CHOCTEAU

Filed DEC 30 1963 IN

at 2:00 o'clock PM  
George W. [Signature]  
County Clerk

By \_\_\_\_\_  
No. 200 Paid

DEC 22 1965

File No. \_\_\_\_\_ T. 21 R. 9  
 Duplicates: \_\_\_\_\_  
 McDermott \_\_\_\_\_  
 McNulty \_\_\_\_\_  
 Morton \_\_\_\_\_  
 Darlington \_\_\_\_\_  
 Sullivan \_\_\_\_\_  
 Slickert \_\_\_\_\_

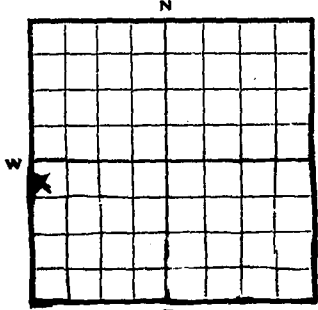
STATE OF MONTANA

ADMINISTRATOR OF GROUNDWATER CODE  
 OFFICE OF STATE ENGINEER

**NOTICE OF COMPLETION OF GROUNDWATER APPROPRIATION WITHOUT WELL**

(Under Chapter 237 Montana Session Laws, 1961)

Date of Appropriation of Groundwater Aug 25, 1937  
 Owner Kenneth Burchak  
 Address Shonkin  
 Contractor (if any) none  
 Address of Contractor \_\_\_\_\_  
 Date Started Aug 20, 1937 Date Completed Aug 25, 1937



NW 1/4 SW 1/4 Sec 23 T21 R. 9  
 Indicate point of appropriation and place of use, if possible.

Describe means of obtaining groundwater without a well "as by sub-irrigation and other natural processes". Include depth to water when applicable. Dug out spings and piped into water tank

Quantity of water developed and used with explanation of method used to measure or estimate such amount. If use is intermittent estimate approximate lengths of periods of use 600 gal/hr. fills 300 gal water tank in about 1/2 hour - was all of it all the time

Signature of Owner Kenneth Burchak  
 Date Dec 17, 1965

This form to be prepared by contractor (if any), otherwise by the owner.  
 Three copies of this notice are to be filed with the County Clerk and Recorder of the county in which the works are located.  
 Please answer all questions. If not applicable, so state, otherwise the form will be returned.  
 Original to the County Clerk and Recorder; duplicate to the State Engineer; Triplicate to the School of Mines and Quadruplicate for the Appropriator.

POINT OF COMPLETION OF GROWTH AND MATURATION OF SEEDLINGS

1. The following information is to be filled in by the grower.

Name of grower  
Address  
City  
State  
Zip

Name of nursery

Which flow system was used? (circle one)  
a. Flow system  
b. Other

What was the date of completion?

What was the date of maturity?

What was the date of harvest?

What was the date of sale?

What was the date of receipt?

What was the date of shipment?

What was the date of arrival?

What was the date of delivery?

What was the date of completion?

What was the date of maturity?

What was the date of harvest?

What was the date of sale?

What was the date of receipt?

What was the date of shipment?

What was the date of arrival?

What was the date of delivery?

What was the date of completion?

Table with 4 columns and 4 rows, likely for recording data.

# 352138  
STATE OF MONTANA  
COUNTY OF GREAT FALLS  
December 20 1965  
1:25  
Eugene H. Hannon  
Chief Clerk  
E. M. Jewell  
County Clerk

GW 3 STATE WATER CONSERVATION BOARD

File No. DEC 22 1965 T. 21 R. 9

DUPLICATE Bille McDermott  
Stizerin McNulty County Chouteau

Coyle Marlon  
Darlington Sullivan STATE OF MONTANA  
Dickert

ADMINISTRATOR OF GROUNDWATER CODE  
OFFICE OF STATE ENGINEER

NOTICE OF COMPLETION OF GROUNDWATER APPROPRIATION WITHOUT WELL

(Under Chapter 237 Montana Session Laws, 1961)

Date of Appropriation of Groundwater July 13, 1959

Owner KENNETH BURCHAK

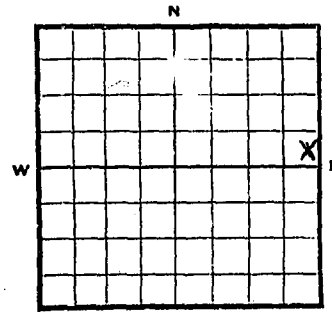
Address SHONKIN

Contractor (if any) none

Address of Contractor

Date Started July 10, 1959 Date Completed July 13, 1959

Describe means of obtaining groundwater without a well "as by irrigation and other natural processes". Include depth to water when applicable. dig out spring



SE 1/4 NE 1/4 Sec. 25 T. 21 R. 9

Indicate point of appropriation and place of use, if possible.

Quantity of water developed and used with explanation of method used to measure or estimate such amount. If use is intermittent estimate approximate lengths of periods of use

takes about one hour to fill 300 gal water tank use all of it all the time

Signature of Owner Kenneth Burchak

Date Dec 17, 1965

This form to be prepared by contractor (if any), otherwise by the owner.

Three copies of this notice are to be filed with the County Clerk and Recorder of the county in which the works are located.

Please answer all questions. If not applicable, so state, otherwise the form will be returned.

Original to the County Clerk and Recorder; duplicate to the State Engineer; Triplicate to the School of Mines and Quadruplicate for the Appropriator.