

Form No. 18  
8-60

T. 23 N R. 6 E

County CHOUTEAU

MONTANA BUREAU OF MINES AND GEOLOGY  
Butte, Montana

RECEIVED  
AUG 20 1961

Water Well Log

STATE ENGINEER


Owner Harold J. Roebush, Jr. Address Carter, Mont.

Driller W. C. Fuller Address Geraldine, Mont.

Date Started July 1958 Date Completed August 1958

Location: Sec. 3 T. 23 N R. 6 E  $\frac{1}{4}$  sec. Carter Town

Type of well drilled Equipment used drill  
(Dug, driven, bored, or drilled) (Churn, drill, rotary, other)

Water use: Domestic  Municipal  Stock  Irrigation   
Industrial  Drainage  Other \_\_\_\_\_

Casing: top ft. to 51 ft. Type iron Size 6 inch

Casing: top ft. to 572 ft. Type iron Size 4 1/2 inch

Casing: \_\_\_\_\_ ft. to \_\_\_\_\_ ft. Type \_\_\_\_\_ Size \_\_\_\_\_

Perforated or screened: Ft. 525 to ft. 565. Ft. \_\_\_\_\_ to ft. \_\_\_\_\_

Type of screen or perforations slots

Static water level, for non-flowing well: 250 feet.

Shut-in pressure, for flowing well: \_\_\_\_\_ lb./sq. in. on: \_\_\_\_\_ (date)

Pumping water level 250 feet at 10 gal. per min.

How tested: time tested

Length of test indefinitely

Remarks: (Gravel packing, cementing, packers, type of shut-off, depth of shut-off)

cement packing at 51 ft

(over)





GW 3

File No.....

DUPLICATE

T 23 R 6

County Chouteau

RECEIVED  
JAN 7 1964

STATE OF MONTANA  
ADMINISTRATOR OF GROUNDWATER CODE  
OFFICE OF STATE ENGINEER

STATE ENGINEER

### NOTICE OF COMPLETION OF GROUNDWATER APPROPRIATION WITHOUT WELL

(Under Chapter 237 Montana Session Laws, 1961)

Date of Appropriation of Groundwater 1900

Owner Katherine Lenington

Address Fort Benton, Montana

Contractor (if any) None

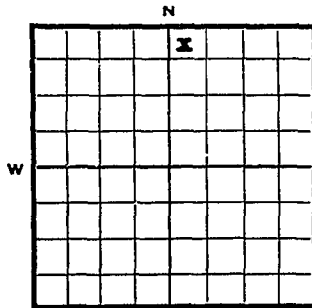
Address of Contractor None

Date Started 1961 Date Completed 1961

Describe means of obtaining groundwater without a well "as by sub-irrigation and other natural processes". Include depth of water when applicable. Dug Out Spring-- Gravity

Flow-- 10ft. square and 5 feet deep--

2 gal per minute



MW 1/4 NE 1/4 Sec. 11 T. 25 R. 6

Indicate point of appropriation and place of use, if possible.

Quantity of water developed and used with explanation of method used to measure or estimate such amount. If use is intermittent estimate approximate lengths of periods of use Gravity Flow--

Damed-- 2 gals per minute-- used year around since 1900 for stock water

Signature of Owner Katherine Lenington

Date December 23, 1963

This form to be prepared by contractor (if any), otherwise by the owner.

Three copies of this notice are to be filed with the County Clerk and Recorder of the county in which the works are located.

Please answer all questions. If not applicable, so state, otherwise the form will be returned.

Original to the County Clerk and Recorder; duplicate to the State Engineer; Triplicate to the School of Mines and Quadruplicate for the Appropriator.

24032



GW 3

File No. ....

DUPLICATE

*Location 704*

RECEIVED

T. 23 R. 6

MAY 20 1964

County *Chouteau*

RECEIVED

JAN 7 1964

STATE ENGINEER

ADMINISTRATOR OF GROUNDWATER CODE

OFFICE OF STATE ENGINEER

STATE ENGINEER

### NOTICE OF COMPLETION OF GROUNDWATER APPROPRIATION WITHOUT WELL

(Under Chapter 237 Montana Session Laws, 1961)

Date of Appropriation of Groundwater .....

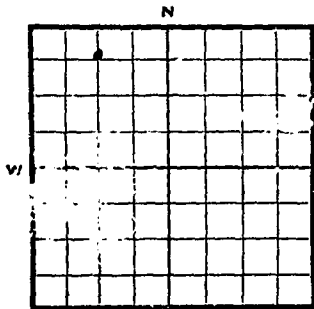
Owner *Juanita B Crawford*

Address *F. Lawrence, Montana*

Contractor (if any) .....

Address of Contractor .....

Date Started..... Date Completed.....



*1/4* Sec. *15* T. *23* R. *6*

Indicate point of appropriation and place of use, if possible.

Describe the means of obtaining groundwater without a well "as by use of irrigation and other natural processes". Include depth to water when applicable. *4" x 10" galv. Culvert*

*in tiled gravel edge Constant*  
*of flow right to surface Continually*  
*discharge water*

Quantity of water developed and used with explanation of method used to measure or estimate such amount. If use is intermittent estimate approximate lengths of periods of use *amount*

*of flow when pumped is 1,500*  
*gal. water daily*

Signature of Owner *Juanita B Crawford*


Date *12/26/63*

This form to be prepared by contractor (if any), otherwise by the owner.

Three copies of this notice are to be filed with the County Clerk and Recorder of the county in which the works are located.

Please answer all questions. If not applicable, so state, otherwise the form will be returned.

Original to the County Clerk and Recorder; duplicate to the State Engineer; Triplicate to the School of Mines and Quadruplicate for the Appropriator.



Faint, illegible text, possibly a header or address, located on the left side of the page.

Subscribed and sworn to before me this 26th day of December 1963.

Faint, illegible text, possibly a date or reference number.

STATE OF MONTANA  
COUNTY OF CHOUTEAU  
I, Clerk of the County, do hereby certify that the foregoing is a true and correct copy of the original as the same appears in the records of the County of Chouteau, Montana.

346707

STATE OF MONTANA  
COUNTY OF CHOUTEAU  
Filed **DEC 26 1963** 19  
at 3:45 o'clock P. M.  
George W. Housley  
County Clerk  
By \_\_\_\_\_ Deputy  
Fee 2.00 Paid

GW 3

File No. ....

DUPLICATE

T. 23 R. 6

County BOULDER

30

STATE OF MONTANA  
ADMINISTRATOR OF GROUNDWATER CODE  
OFFICE OF STATE ENGINEER

RECEIVED  
AUG 2 1973  
MONTANA DEPARTMENT OF NATURAL RESOURCES AND CONSERVATION

**NOTICE OF COMPLETION OF GROUNDWATER APPROPRIATION WITHOUT WELL**

(Under Chapter 237 Montana Session Laws, 1961)

341596  
6-29-73  
4:00 p.m.

Date of Appropriation of Groundwater .....

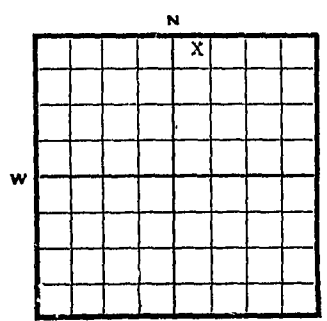
Owner H. Walker, Jr.

Address Floweree, Montana

Contractor (if any) none

Address of Contractor none

Date Started 1950 Date Completed 1950



Describe means of obtaining groundwater without a well "as by sub-irrigation and other natural processes". Include depth to water when applicable. Dugout developed spring, cribbed with tank and pipe

NW 1/4 NE 1/4 Sec. 30 T. 23 R. 6

Indicate point of appropriation and place of use, if possible.

Quantity of water developed and used with explanation of method used to measure or estimate such amount. If use is intermittent estimate approximate lengths of periods of use .....

Gravity - 3 gallons per minute,  
Gravity flow, Stock water used year around.

Signature of Owner H. Walker Jr.

Date June 26, 1973

This form to be prepared by contractor (if any), otherwise by the owner.  
Three copies of this notice are to be filed with the County Clerk and Recorder of the county in which the works are located.  
Please answer all questions. If not applicable, so state, otherwise the form will be returned.  
Original to the County Clerk and Recorder; duplicate to the State Engineer; Triplicate to the School of Mines and Quadruplicate for the Appropriator.


56244



Date of application for contract (month) \_\_\_\_\_  
 (year) \_\_\_\_\_  
 Address of contractor (city and county) \_\_\_\_\_  
 Address of contractor \_\_\_\_\_  
 This contract is for \_\_\_\_\_

Having the means of obtaining government water in such a way as to  
 "appropriation and other natural resources" include right of  
 water when applicable.

Quantity of water developed and used in operation of said  
 contract to measure or estimate such amount. It is intended  
 that estimate approximate basis of record of use.



Signature of contractor \_\_\_\_\_  
 Date \_\_\_\_\_

Sec. T. H. \_\_\_\_\_  
 Indicates form of appropriation  
 and place in use, if possible.

This form to be prepared by contractor (if any), other than the owner.  
 Three copies of this water use to be filed with the county clerk in the county  
 which the works are located.

371596

STATE OF MONTANA, } ss.  
 COUNTY OF CHOUTEAU, }

Filed JUN 29 19\_\_\_\_  
 at \_\_\_\_\_ o'clock P.  
George W. [Signature]  
 County Clerk

By \_\_\_\_\_ Deputy  
 Fee \$ \_\_\_\_\_ Paid

Please answer all questions. If not applicable, so state. This application is to be filed in the County Clerk and Recorder's office in the School of Mines and Geology for the appropriate.

T. 23 R. 6  
County Chouteau

MONTANA BUREAU OF MINES AND GEOLOGY  
Butte, Montana

WATER WELL LOG

X			

Owner Carl Argonbright Address Carter  
Driller E. D. Rafferty Address 927- 10th S.W. Great Falls.  
Date Started August 19 -57 Date Completed Sept. 4, 57  
Location: Sec. \_\_\_\_\_ T. \_\_\_\_\_ R. \_\_\_\_\_ ¼ sec. \_\_\_\_\_

Type of well Drilled Equipment used Churn Drill  
(Dug, driven, bored, or drilled) (Churn drill, rotary, other)

Water use: Domestic  Municipal  Stock  Irrigation   
Industrial  Drainage  Other: \_\_\_\_\_

Casing: 0' ft. to 467' ft. Type Iron Size 10 5/8

Casing: \_\_\_\_\_ ft. to \_\_\_\_\_ ft. Type \_\_\_\_\_ Size \_\_\_\_\_

Casing: \_\_\_\_\_ ft. to \_\_\_\_\_ ft. Type \_\_\_\_\_ Size \_\_\_\_\_

Perforated or Screened: Ft. 456 to ft. 466 Ft. \_\_\_\_\_ to ft. \_\_\_\_\_

Type of screen or perforations by 10 in. slots

Static Water level, for non-flowing well: 287 ft. from top feet.

Shut-in pressure, for flowing well: \_\_\_\_\_ lb./sq. in. on: \_\_\_\_\_ (date)

Pumping water level 447ft. feet at 3 gal. gal. per min. \_\_\_\_\_

How tested: boiler

Length of test: 2 hour

Remarks: (Gravel packing, cementing, packers, type of shut-off, depth of shut-off)  
Cave catcher made of galvanized tin. Placed above perforation.

(over)





GW 3

File No.....

DUPLICATE

RECEIVED

MAY 29 1973

MONTANA DEPARTMENT OF NATURAL RESOURCES AND CONSERVATION

T. 23 R. 7 Sec 17

County Chouteau

STATE OF MONTANA  
ADMINISTRATOR OF GROUNDWATER CODE  
OFFICE OF STATE ENGINEER

**NOTICE OF COMPLETION OF GROUNDWATER APPROPRIATION WITHOUT WELL**

(Under Chapter 237 Montana Session Laws, 1961)

Date of Appropriation of Groundwater 5/22/73

Owner John E. Peris

Address Box 895 Fort Benton Montana

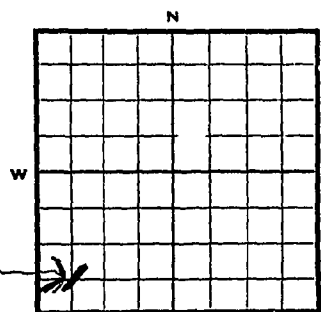
Contractor (if any) .....

Address of Contractor .....

Date Started 11/15/72 Date Completed 11/30/72

Describe means of obtaining groundwater without a well "as by sub-irrigation and other natural processes". Include depth to water when applicable. this is a free flowing

spring, flowing out of the ground  
by natural force



SW 1/4 SW 1/4 Sec 17 T. 23 R. 7

Indicate point of appropriation and place of use, if possible.

Quantity of water developed and used with explanation of method used to measure or estimate such amount. If use is intermittent estimate approximate lengths of periods of use I estimate

the flow at 500 gallons per hour  
and ask to appropriate full flow  
for livestock water an drigation  
water

File 370919  
Date 5/22/73  
Time 4:30 pm

Signature of Owner John E. Peris

Date 5/22/73


This form to be prepared by contractor (if any), otherwise by the owner.

Three copies of this notice are to be filed with the County Clerk and Recorder of the county in which the works are located.

Please answer all questions. If not applicable, so state, otherwise the form will be returned.

Original to the County Clerk and Recorder; duplicate to the State Engineer; Triplicate to the School of Mines and Quadruplicate for the Appropriator.

of all the... of all the...



to be... of the... of the...

of the... of the...

of the... of the...

This form to be prepared by contractor... of the...

#370969... of the...

STATE OF MONTANA, COUNTY OF CHOUTEAU

Filed MAY 22 1913

at 4:30 o'clock P.M.

County Clerk

By Deputy

Fee \$ 2.00 Paid



File No. ....

T. 23 R. 8

DUPLICATE

County Chouteau

STATE OF MONTANA  
ADMINISTRATOR OF GROUNDWATER CODE  
OFFICE OF STATE ENGINEER

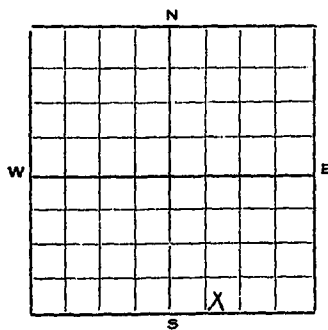
RECEIVED  
JAN 7 1964

STATE ENGINEER

DECLARATION OF VESTED GROUNDWATER RIGHTS  
(Under Chapter 237, Montana Session Laws, 1961)

1. Charles Morrow, of Fort Benton  
(Name of Appropriator) (Address) (Town)

County of Chouteau State of Montana  
have appropriated groundwater according to the Montana laws in effect prior to January 1, 1962, as follows:



SW 1/4 SE Sec. 1 T23 R. 8

Indicate point of appropriation and place of use, if possible. Each small square represents 10 acres.

2. The beneficial use on which the claim is based stockwater & irrigation

3. Date or approximate date of earliest beneficial use; and how continuous the use has been 1920

4. The amount of groundwater claimed (in miner's inches or gallons per minute) 20 gallons per minute

5. If used for irrigation, give the acreage and description of the lands to which water has been applied and name of the owner thereof two acres in same location as well

6. The means of withdrawing such water from the ground and the location of each well or other means of withdrawal electric pump

7. The date of commencement and completion of the construction of the well, wells, or other works for withdrawal of groundwater 1920, improved in 1956 and 1961

8. The depth of water table 6 feet

9. So far as it may be available, the type, size and depth of each well or the general specifications of any other works for the withdrawal of groundwater hand dug well 14 feet deep case 4" in diameter

10. The estimated amount of groundwater withdrawn each year 7,000,000 gallons

11. The log of formations encountered in the drilling of each well if available not applicable

12. Such other information of a similar nature as may be useful in carrying out the policy of this act, including reference to book and page of any county record not applicable

Signature of Owner Charles W. Morrow

Date December 27, 1961

Three copies to be filed by the owner with the County Clerk and Recorder of the county in which the well is located.

Please answer all questions. If not applicable, so state, otherwise the form will be returned.

Original to the County Clerk and Recorder; duplicate to the State Engineer; Triplicate to the School of Mines and Quadruplicate for the Appropriator.

26089




(Town)

(Address)

(Name of Appropriator)

County of \_\_\_\_\_ State of \_\_\_\_\_  
I have appropriated groundwater according to the provisions of the Montana laws in effect prior to January 1, 1963, as follows:

1. The beneficial use on which the claim is based \_\_\_\_\_
2. Date of appropriation date of related beneficial use, and how you financed the use has been \_\_\_\_\_
3. The amount of groundwater claimed (in miner's inches or gallons per minute) \_\_\_\_\_
4. If need for irrigation give the acreage and description of the lands to which water has been applied and name of the owner thereof \_\_\_\_\_
5. The means of withdrawing said water from the ground and the location of each well or other means of withdrawal \_\_\_\_\_



Section \_\_\_\_\_ Township \_\_\_\_\_ Range \_\_\_\_\_  
Indicate point of appropriation and place of use, if possible. Each small square represents 10 acres.

6. The date of commencement and completion of the construction of the well, ditch, or other works for withdrawal of groundwater \_\_\_\_\_
7. The depth of water table \_\_\_\_\_
8. To what use is the water applied? \_\_\_\_\_
9. The total amount of groundwater withdrawn to irrigate land \_\_\_\_\_
10. The total amount of groundwater withdrawn for other uses \_\_\_\_\_
11. \_\_\_\_\_

STATE OF MONTANA  
COUNTY OF CHOCTEAU  
I, \_\_\_\_\_, County Clerk  
do hereby certify that the foregoing is a true and correct copy of the record of the above described appropriation as the same appears in the records of the County Clerk's office.  
Witness my hand and the seal of said County at \_\_\_\_\_ this \_\_\_\_\_ day of \_\_\_\_\_ 1963.  
\_\_\_\_\_  
County Clerk  
Deputy

# 346742

12

File No. ....

T. 23 R. 8

DUPLICATE

County Glacier

STATE OF MONTANA  
ADMINISTRATOR OF GROUNDWATER CODE  
OFFICE OF STATE ENGINEER

RECEIVED  
JAN 7 1964  
STATE ENGINEER

### Notice of Completion of Groundwater Appropriation Without Well

(Under Chapter 237 Montana Session Laws, 1961)

Date of Appropriation of Groundwater 1886

Owner Charles Morrow Address Fort Benton, Mont.

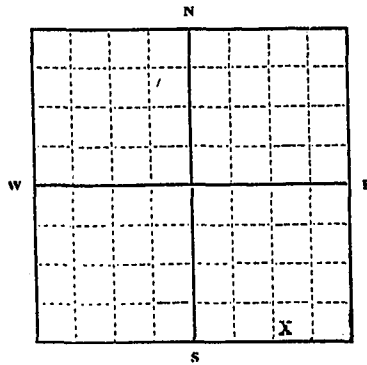
Contractor (if any) none

Address of Contractor none

Date Started ..... Date Completed .....

Describe means of obtaining groundwater without a well "as by sub-irrigation and other natural processes". Include depth to water when applicable. self flowing

spring - catch basin



Quantity of water developed and used with explanation of method used to measure or estimate such amount. If use is intermittent

estimate approximate lengths of periods of use 1000 gallons

per minute pumped with irrigation pump

now used year around for stockwater and

irrigation

Signature of Owner [Signature]

Date December 27, 1963


This form to be prepared by contractor (if any), otherwise by the owner.

Three copies of this notice are to be filed with the County Clerk and Recorder of the county in which the works are located.

Please answer all questions. If not applicable, so state, otherwise the form will be returned.

Original to the County Clerk and Recorder; duplicate to the State Engineer; Triplicate to the Montana Bureau of Mines and Geology and Quadruplicate for the Appropriator.

26090



#346743.  
STATE OF MONTANA,  
COUNTY OF CHOTEAU.  
Filed December 27 1963  
at 11:00 o'clock a.m.  
George W. Harvey  
County Clerk  
By Victor M. Javel Deputy  
Fee: 20 Paid

File No. ....

T. 23 R. 8

DUPLICATE

County Chouteau

STATE OF MONTANA  
ADMINISTRATOR OF GROUNDWATER CODE  
OFFICE OF STATE ENGINEER

RECEIVED  
JAN 7 1964

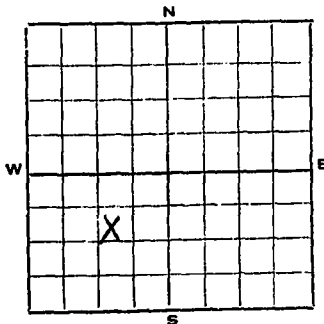
STATE ENGINEER

DECLARATION OF VESTED GROUNDWATER RIGHTS

(Under Chapter 237, Montana Session Laws, 1961)

1. A. J. & Kathleen Bateman, of Fort Benton  
(Name of Appropriator) (Address) (Town)

County of Chouteau State of Montana  
have appropriated groundwater according to the Montana laws in effect prior to January 1, 1962, as follows:



NE 1/4 SW Sec. 12 T23 R8

Indicate point of appropriation and place of use, if possible. Each small square represents 10 acres.

2. The beneficial use on which the claim is based

stock water

3. Date or approximate date of earliest beneficial use; and how continuous the use has been

July, 1948 continuous

4. The amount of groundwater claimed (in miner's inches or gallons per minute)

200 gallons per minute

5. If used for irrigation, give the acreage and description of the lands to which water has been applied and name of the owner thereof

not applicable

6. The means of withdrawing such water from the ground and the location of each well or other means of withdrawal

electric pump

7. The date of commencement and completion of the construction of the well, wells, or other works for withdrawal of groundwater July 1948

8. The depth of water table approximately 30 feet

9. So far as it may be available, the type, size and depth of each well or the general specifications of any other works for the withdrawal of groundwater drilled well approximately 750 feet deep, six inch case at top

10. The estimated amount of groundwater withdrawn each year 60,000,000 gallons

11. The log of formations encountered in the drilling of each well if available not available

12. Such other information of a similar nature as may be used in carrying out the policy of this act, including reference to book and page of any county record not available

Signature of Owner Kathleen Bateman

Date December 27, 1963

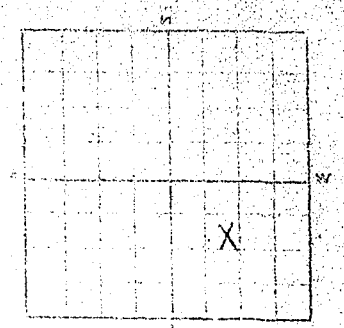
Three copies to be filed by the owner with the County Clerk and Recorder of the county in which the well is located.

Please answer all questions. If not applicable, so state, otherwise the form will be returned.

Original to the County Clerk and Recorder; duplicate to the State Engineer; Triplicate to the School of Mines and Quadruplicate for the Appropriator.

County of Chouteau have appropriated groundwater according to the Montana law in effect prior to January 1, 1983, as follows:

- 1. The beneficial use on which the claim is based
- 2. The date of appropriation
- 3. The amount of water to be used (in miners' inches or gallons per acre-foot)
- 4. The name of the land and description of the lands to which water has been applied and name of the owner thereof
- 5. The name of the land and description of the lands to which water has been applied and name of the owner thereof



Indicate point of appropriation and place of use, if possible. Each small square represents 10 acres.

- 6. The date of construction and completion of the works and the nature of the works
- 7. The depth of water table
- 8. The name of the person or persons who have been or will be engaged in the construction of any other works
- 9. The name of the person or persons who have been or will be engaged in the construction of any other works
- 10. The name of the person or persons who have been or will be engaged in the construction of any other works

11. The name of the person or persons who have been or will be engaged in the construction of any other works

#346744  
 STATE OF MONTANA,  
 COUNTY OF CHOUTEAU,  
 Filed December 27, 1963  
 at 11:00 o'clock A.M.  
 George W. Harvey  
 County Clerk  
 By Victor M. Jewell  
 2.00 Paid

File No. ....

DUPLICATE

T. 23N R. 8E 17

County Chouteau

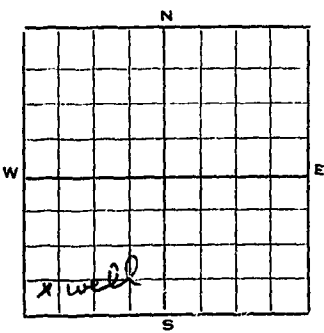
STATE OF MONTANA  
ADMINISTRATOR OF GROUNDWATER CODE  
OFFICE OF STATE ENGINEER

RECEIVED  
JAN 7 1964  
STATE ENGINEER

DECLARATION OF VESTED GROUNDWATER RIGHTS  
(Under Chapter 237, Montana Session Laws, 1961)

1. A. B. Cooper, of FORT BENTON  
(Name of Appropriator) (Address) (Town)

County of Chouteau State of Montana  
have appropriated groundwater according to the Montana laws in effect prior to January 1, 1962, as follows:



SW 1/4 Sec 17 T. 23N R. 8E

Indicate point of appropriation and place of use, if possible. Each small square represents 10 acres.

2. The beneficial use on which the claim is based Domestic and stock water

3. Date or approximate date of earliest beneficial use; and how continuous the use has been September 1, 1961 continuous use

4. The amount of groundwater claimed (in miner's inches or gallons per minute) 10 gallons per minute

5. If used for irrigation, give the acreage and description of the lands to which water has been applied and name of the owner thereof no

6. The means of withdrawing such water from the ground and the location of each well or other means of withdrawal electric pump

7. The date of commencement and completion of the construction of the well, wells, or other works for withdrawal of groundwater September 1, 1961

8. The depth of water table 90 feet

9. So far as it may be available, the type, size and depth of each well or the general specifications of any other works for the withdrawal of groundwater 160 foot drilled well with 5 inch casing

10. The estimated amount of groundwater withdrawn each year 100,000 gallons

11. The log of formations encountered in the drilling of each well if available colorado shale

12. Such other information of a similar nature as may be useful in carrying out the policy of this act, including reference to book and page of any county record none

Signature of Owner A. B. Cooper  
Date 12/23/63

Three copies to be filed by the owner with the County Clerk and Recorder of the county in which the well is located.

Please answer all questions. If not applicable, so state, otherwise the form will be returned.

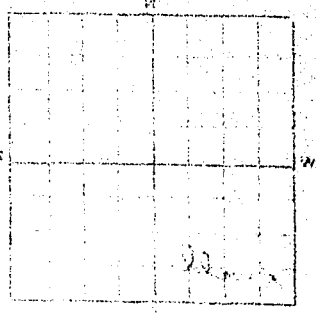
Original to the County Clerk and Recorder; duplicate to the State Engineer; Triplicate to the School of Mines and Quadruplicate for the Appropriator.

25997

(Name of Applicant) ALB. W. COOPER  
 (Address) FORT TARRANT  
 (Town) CHouteau

State of Montana County of Chouteau  
 have appropriated groundwaters according to the Montana laws in effect prior to January 1, 1982, as follows:

1. The amount of groundwater obtained in a given year or years
2. The date of appropriation date of certain beneficial uses; and how con-
3. The location of the land to which the water is being applied and name of the owner thereof



The amount of groundwater obtained in a given year or years  
 The date of appropriation date of certain beneficial uses; and how con-  
 The location of the land to which the water is being applied and name of the owner thereof

The amount of groundwater obtained in a given year or years  
 The date of appropriation date of certain beneficial uses; and how con-  
 The location of the land to which the water is being applied and name of the owner thereof

The amount of groundwater obtained in a given year or years  
 The date of appropriation date of certain beneficial uses; and how con-  
 The location of the land to which the water is being applied and name of the owner thereof

The amount of groundwater obtained in a given year or years  
 The date of appropriation date of certain beneficial uses; and how con-  
 The location of the land to which the water is being applied and name of the owner thereof

# 346623  
 STATE OF MONTANA }  
 COUNTY OF CHOUTEAU }  
 Filed DEC 23 1963 19  
 at 4:00 o'clock P.M.  
George W. Harvey  
 County Clerk  
 By \_\_\_\_\_ Deputy  
 Fee \$ 2.00 Paid

File No. ....

T. 23 N. R. 8 E

21

DUPLICATE

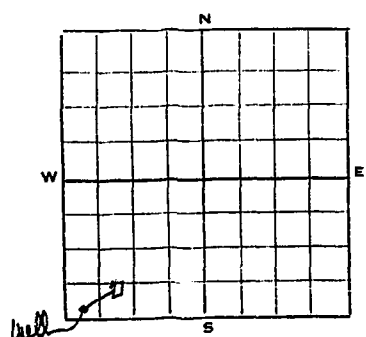
County Chouteau

STATE OF MONTANA  
ADMINISTRATOR OF GROUNDWATER CODE  
OFFICE OF STATE ENGINEER

DECLARATION OF VESTED GROUNDWATER RIGHTS  
(Under Chapter 237, Montana Session Laws, 1961)

1. Charles Harold Kaudson, of P.O. Box 53 Fort Benton (Name of Appropriator) (Address) (Town)

County of Chouteau State of MONTANA  
have appropriated groundwater according to the Montana laws in effect prior to January 1, 1962, as follows:



SW 1/4 Sec 21 T23 R8E

Indicate point of appropriation and place of use, if possible. Each small square represents 10 acres.

2. The beneficial use on which the claim is based ... house & stock

3. Date or approximate date of earliest beneficial use; and how continuous the use has been ... 1935

4. The amount of groundwater claimed (in miner's inches or gallons per minute) ... 1/2 gal per minute

5. If used for irrigation, give the acreage and description of the lands to which water has been applied and name of the owner thereof ... not used

6. The means of withdrawing such water from the ground and the location of each well or other means of withdrawal ... windmill & pump

7. The date of commencement and completion of the construction of the well, wells, or other works for withdrawal of groundwater ... 1935

8. The depth of water table ... 31 feet

9. So far as it may be available, the type, size and depth of each well or the general specifications of any other works for the withdrawal of groundwater ... Shallow - 3 foot casing 31 feet deep

10. The estimated amount of groundwater withdrawn each year ... 11,000

11. The log of formations encountered in the drilling of each well if available ... 10 feet of earth then 21 feet of gravel

12. Such other information of a similar nature as may be useful in carrying out the policy of this act, including reference to book and page of any county record ... none

Signature of Owner Charles Harold Kaudson

Date Dec. 11, 1963

Three copies to be filed by the owner with the County Clerk and Recorder of the county in which the well is located.

Please answer all questions. If not applicable, so state, otherwise the form will be returned.

Original to the County Clerk and Recorder; duplicate to the State Engineer; Triplicate to the School of Mines and Quadruplicate for the Appropriator.

8831





File No. ....

DUPLICATE

T. 23 R 8 E

County Chouteau

RECEIVED  
DEC 23 1963

STATE ENGINEER

STATE OF MONTANA  
ADMINISTRATOR OF GROUNDWATER CODE  
OFFICE OF STATE ENGINEER

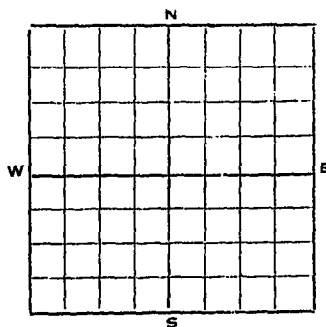
DECLARATION OF VESTED GROUNDWATER RIGHTS

(Under Chapter 237, Montana Session Laws, 1961)

1. Norris E. Hayward, of 809 Franklin East Benton  
(Name of Appropriator) (Address) (Town)

County of Chouteau State of Montana

have appropriated groundwater according to the Montana laws in effect prior to January 1, 1962, as follows:



1/4 Sec. T. R.

Indicate point of appropriation and place of use, if possible. Each small square represents 10 acres.

2. The beneficial use on which the claim is based

General use

3. Date or approximate date of earliest beneficial use; and how continuous the use has been

1947 - no date (very hard)

4. The amount of groundwater claimed (in miner's inches or gallons per minute)

not known

5. If used for irrigation, give the acreage and description of the lands to which water has been applied and name of the owner thereof

6. The means of withdrawing such water from the ground and the location of each well or other means of withdrawal

none withdrawn

7. The date of commencement and completion of the construction of the well, wells, or other works for withdrawal of groundwater

1947

8. The depth of water table

30' (thirty feet)

9. So far as it may be available, the type, size and depth of each well or the general specifications of any other works for the withdrawal of groundwater

5' casing 17.5' deep - 145' water table in casing

10. The estimated amount of groundwater withdrawn each year

none

11. The log of formations encountered in the drilling of each well if available

not available

12. Such other information of a similar nature as may be useful in carrying out the policy of this act, including reference to book and page of any county record

none

Signature of Owner Norris E. Hayward

Date 12/10/63

Three copies to be filed by the owner with the County Clerk and Recorder of the county in which the well is located.

Please answer all questions. If not applicable, so state, otherwise the form will be returned.

Original to the County Clerk and Recorder; duplicate to the State Engineer; Triplicate to the School of Mines and Quadruplicate for the Appropriator.



GW 3

File No.....

T. 23 R. 2 E.

DUPLICATE

County... Chouteau

STATE OF MONTANA  
ADMINISTRATOR OF GROUNDWATER CODE  
OFFICE OF STATE ENGINEER

RECEIVED  
DEC 23 1963

NOTICE OF COMPLETION OF GROUNDWATER APPROPRIATION WITHOUT WELL

(Under Chapter 237 Montana Session Laws, 1961)

Date of Appropriation of Groundwater 1957

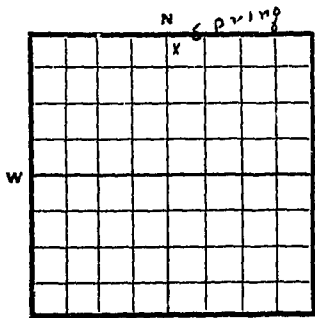
Owner Ross F. Bennett

Address FT. Benton

Contractor (if any) Edward Ahlers

Address of Contractor FT. Benton

Date Started 1957 Date Completed 1957



Describe means of obtaining groundwater without a well "as by sub-irrigation and other natural processes". Include depth to water when applicable. Bulldozed open

pit to obtain flowing

spring piped into trough

NW 1/4 NW 1/4 NE 1/4 Sec. 30. T. 23 R. 2 E

Indicate point of appropriation and place of use, if possible.

Quantity of water developed and used with explanation of method used to measure or estimate such amount. If use is intermit-

tent estimate approximate lengths of periods of use

2-3 Gal / minute

To be used during winter

months Oct - March

Signature of Owner Ross F. Bennett

Date Dec 20, 1963

This form to be prepared by contractor (if any), otherwise by the owner.

Three copies of this notice are to be filed with the County Clerk and Recorder of the county in which the works are located.

Please answer all questions. If not applicable, so state, otherwise the form will be returned.

Original to the County Clerk and Recorder; duplicate to the State Engineer; Triplicate to the School of Mines and Quadruplicate for the Appropriator.



GW 3

File No.....

T. 23 N/ R. 8 E.

DUPLICATE

County Chouteau

STATE OF MONTANA  
ADMINISTRATOR OF GROUNDWATER CODE  
OFFICE OF STATE ENGINEER

RECEIVED  
OCT 25 1963

STATE ENGINEER

### NOTICE OF COMPLETION OF GROUNDWATER APPROPRIATION WITHOUT WELL

(Under Chapter 237 Montana Session Laws, 1961)

Date of Appropriation of Groundwater September 1, 1960

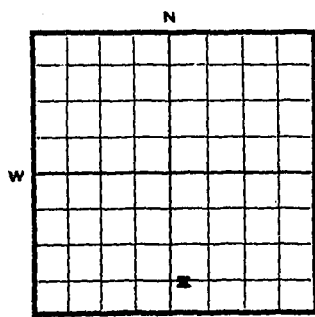
Owner Hazel Hildebrand

Address Highwood, Montana

Contractor (if any) none

Address of Contractor .....

Date Started June 10, 1960 Date Completed September 1, 1960



SW 1/4 Sec. 35, T. 23 N. R. 8 E.

Indicate point of appropriation and place of use, if possible.

Describe means of obtaining groundwater without a well "as by sub-irrigation and other natural processes". Include depth to water when applicable. opened up flowing spring and

curbed it with concrete

Quantity of water developed and used with explanation of method used to measure or estimate such amount. If use is intermittent estimate approximate lengths of periods of use .....

21 gallons per minute by actual measurement

used for household and domestic water and

watering livestock

Signature of Owner Hazel Hildebrand

Date October 24, 1963


This form to be prepared by contractor (if any), otherwise by the owner.

Three copies of this notice are to be filed with the County Clerk and Recorder of the county in which the works are located.

Please answer all questions. If not applicable, so state, otherwise the form will be returned.

Original to the County Clerk and Recorder; duplicate to the State Engineer; Triplicate to the School of Mines and Quadruplicate for the Appropriator.

6-6-41



... ..  
... ..  
... ..

... ..  
... ..  
... ..

... ..  
... ..  
... ..

... ..  
... ..  
... ..

... ..  
... ..  
... ..

... ..  
... ..  
... ..

STATE OF MONTANA.  
COUNTY OF CHOUTEAU. } ss.  
Filed 66 24 1963  
at 3:30 o'clock P. M.  
By George W. Harvey County Clerk  
Anna M. Harris Deputy  
Fee \$ 2.00 Paid

345674






GN

File No. ....

T. 23 N. R. 9 E

DUPLICATE



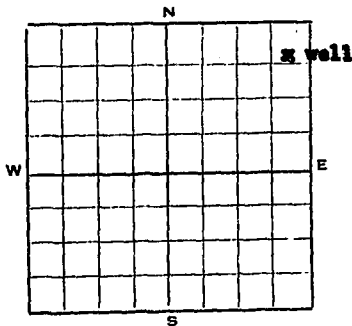
STATE OF MONTANA  
ADMINISTRATOR OF GROUNDWATER CODE  
OFFICE OF STATE ENGINEER

STATE ENGINEER  
DECLARATION OF VESTED GROUNDWATER RIGHTS  
(Under Chapter 237, Montana Session Laws, 1961)

1. J. A. Hankins, of Fort Benton,  
(Name of Appropriator) (Address) (Town)

County of Chouteau State of Montana

have appropriated groundwater according to the Montana laws in effect prior to January 1, 1962, as follows:



1/4 NE 1/4 Sec. 9, T. 23 N. R. 9 E.

Indicate point of appropriation and place of use, if possible. Each small square represents 10 acres.

2. The beneficial use on which the claim is based .....

Stockwater and domestic use

3. Date or approximate date of earliest beneficial use; and how continuous the use has been .....

December 1921, continuous

4. The amount of groundwater claimed (in miner's inches or gallons per minute) .....

60 gallons per minute, artesian flow

5. If used for irrigation, give the acreage and description of the lands to which water has been applied and name of the owner thereof .....

n/a

6. The means of withdrawing such water from the ground and the location of each well or other means of withdrawal .....

artesian well

7. The date of commencement and completion of the construction of the well, wells, or other works for withdrawal of groundwater .....

December 23, 1921

8. The depth of water table .....

1810 feet

9. So far as it may be available, the type, size and depth of each well or the general specifications of any other works for the withdrawal of groundwater .....

drilled well through 1665 feet Colorado shale; 460 feet Kootenai; 235 feet Ellis; and 380 feet Madison Lims; casing pulled except surface string; artesian flow;

10. The estimated amount of groundwater withdrawn each year .....

15,330,000 gallons

11. The log of formations encountered in the drilling of each well if available .....

see item 9 above

12. Such other information of a similar nature as may be useful in carrying out the policy of this act, including reference to book and page of any county record .....

n/a

Signature of Owner J. A. Hankins

Date 12/31/63

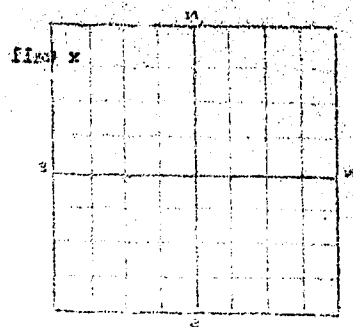
Three copies to be filed by the owner with the County Clerk and Recorder of the county in which the well is located.

Please answer all questions. If not applicable, so state, otherwise the form will be returned.

Original to the County Clerk and Recorder; duplicate to the State Engineer; Triplicate to the School of Mines and Quadruplicate for the Appropriator.

26487

1. The location and on which the claim is based  
 2. Date of approximate date of earliest location and how and through the use has been made



Indicate point of appropriation and place of use if possible. Each small square represents 10 acres.

3. The nature of groundwater claimed (in miner's inches or gallons per minute) and a flow record, if available  
 4. A well for irrigation, give the location and description of the lands to which water has been applied and name of the owner thereof

5. The nature of withdrawal and from the ground and the location of each well or other means of withdrawal  
 6. The location and completion of the construction of the works for withdrawal of groundwater

7. The location and completion of the construction of the works for withdrawal of groundwater  
 8. The location and completion of the construction of the works for withdrawal of groundwater  
 9. The location and completion of the construction of the works for withdrawal of groundwater  
 10. The location and completion of the construction of the works for withdrawal of groundwater  
 11. The location and completion of the construction of the works for withdrawal of groundwater

STATE OF MONTANA,  
 COUNTY OF CHOUTEAU,  
 DEC 31 1968  
 Filed \_\_\_\_\_  
 at 4:30 o'clock P.M.  
 J. W. Henry  
 County Clerk  
 by \_\_\_\_\_  
 s. 200 Date

File No. ....

T. 23 R. 9

DUPLICATE

County .....

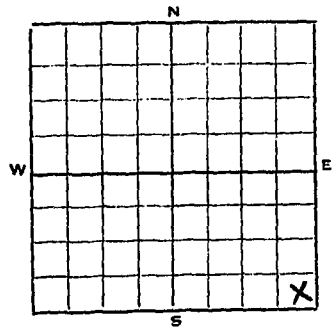
STATE OF MONTANA  
ADMINISTRATOR OF GROUNDWATER CODE  
OFFICE OF STATE ENGINEER

RECEIVED  
JAN 7 1964

DECLARATION OF VESTED GROUNDWATER RIGHTS  
(Under Chapter 237, Montana Session Laws, 1961)

1. Wm O'Hara of Fort Belton Montana  
(Name of Appropriator) (Address) (Town)

County of Chouteau State of Montana  
have appropriated groundwater according to the Montana laws in effect prior to January 1, 1962, as follows:



SE 1/4 SE 1/4 Sec. 10 T. 23 N. R. 9 E

Indicate point of appropriation and place of use, if possible. Each small square represents 10 acres.

2. The beneficial use on which the claim is based Domestic and stock water

3. Date or approximate date of earliest beneficial use; and how continuous the use has been 1949 - used ever since

4. The amount of groundwater claimed (in miner's inches or gallons per minute) 3 gal per min

5. If used for irrigation, give the acreage and description of the lands to which water has been applied and name of the owner thereof Not Applicable

6. The means of withdrawing such water from the ground and the location of each well or other means of withdrawal electric pump

7. The date of commencement and completion of the construction of the well, wells, or other works for withdrawal of groundwater 1949

8. The depth of water table 24 ft

9. So far as it may be available, the type, size and depth of each well or the general specifications of any other works for the withdrawal of groundwater 32 ft deep with cement 30 inch casing dug well

10. The estimated amount of groundwater withdrawn each year 300,000 gal

11. The log of formations encountered in the drilling of each well if available Clay & gravel

12. Such other information of a similar nature as may be useful in carrying out the policy of this act, including reference to book and page of any county record none

Signature of Owner Wm O'Hara

Date 12-31-63

Three copies to be filed by the owner with the County Clerk and Recorder of the county in which the well is located.

Please answer all questions. If not applicable, so state, otherwise the form will be returned. Original to the County Clerk and Recorder; duplicate to the State Engineer; Triplicate to the School of Mines and Quadruplicate for the Appropriator.



GW 3

File No. ....

DUPLICATE

T 23 R 9

County .....

STATE OF MONTANA  
ADMINISTRATOR OF GROUNDWATER CODE  
OFFICE OF STATE ENGINEER

RECEIVED  
JAN 7 1964

STATE ENGINEER

**NOTICE OF COMPLETION OF GROUNDWATER APPROPRIATION WITHOUT WELL**

(Under Chapter 237 Montana Session Laws, 1961)

Date of Appropriation of Groundwater 1938

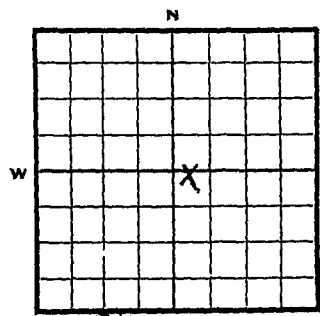
Owner Francis W. Ottara

Address Fort Benton Montana

Contractor (if any) none

Address of Contractor

Date Started 1938 Date Completed 1938



Describe means of obtaining groundwater without a well "as by sub-irrigation and other natural processes". Include depth to water when applicable. water coming out of sand rock

N 1/2 - NW 1/4 5 25 19 23 9E

Indicate point of appropriation and place of use, if possible.

Quantity of water developed and used with explanation of method used to measure or estimate such amount. If use is intermittent estimate approximate lengths of periods of use

Spring with water 75 head of cattle per day or about 750 gal per day

Signature of Owner Francis W. Ottara

Date October 31, 1963


This form to be prepared by contractor (if any), otherwise by the owner.  
Three copies of this notice are to be filed with the County Clerk and Recorder of the county in which the works are located.  
Please answer all questions. If not applicable, so state, otherwise the form will be returned.  
Original to the County Clerk and Recorder; duplicate to the State Engineer; Triplicate to the School of Mines and Quadruplicate for the Appropriator.

26492

Date of Application of Groundwater  
Owner  
Address  
Contractor (if any)  
Address of Contractor  
Date Completed

Location of well to be drilled  
and depth of well to be drilled  
and other pertinent information

Quantity of water required and need with explanation of need  
and use of water to be drilled and estimated cost of well  
and estimated approximate length of periods of use



Section T. \_\_\_\_\_ R. \_\_\_\_\_  
Location of well to be drilled  
and place of use, if possible

Signature of Applicant

This form to be granted by contract to the contractor (if any) who shall be responsible for the cost of the well and the contractor shall be held liable for the cost of the well in the event of a failure to complete the well within the time specified in the contract.

The contractor shall be responsible for the cost of the well and the contractor shall be held liable for the cost of the well in the event of a failure to complete the well within the time specified in the contract.

4347240  
STATE OF MONTANA  
COUNTY OF CHOUTEAU  
Filed \_\_\_\_\_ 19\_\_\_\_  
at 4:30 o'clock P.M.  
\_\_\_\_\_  
County Clerk  
By \_\_\_\_\_ Deputy  
Fee \$ 2.00 Paid

GW 4

File No. ....

T. 23 R. 9

DUPLICATE

County .....

STATE OF MONTANA  
ADMINISTRATOR OF GROUNDWATER CODE  
OFFICE OF STATE ENGINEER

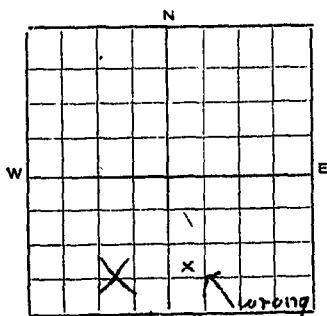
RECEIVED  
JAN 7 1964

DECLARATION OF VESTED GROUNDWATER RIGHTS

(Under Chapter 237, Montana Session Laws, 1961)

1. Francis O'Hara, of Fort Benton, (Town)  
(Name of Appropriator) (Address)  
County of Chouteau State of Montana

have appropriated groundwater according to the Montana laws in effect prior to January 1, 1962, as follows:



SW 1/4 - SE 1/4 - SW 1/4 S  
1/2 Sec. 11 T. 23 R. 9 E

Indicate point of appropriation and place of use, if possible. Each small square represents 10 acres.

2. The beneficial use on which the claim is based Domestic and stock water

3. Date or approximate date of earliest beneficial use and how continuous the use has been since 1957 - present

4. The amount of groundwater claimed (in miner's inches or gallons per minute) 2 gal per min.

5. If used for irrigation, give the acreage and description of the lands to which water has been applied and name of the owner thereof not applicable

6. The means of withdrawing such water from the ground and the location of each well or other means of withdrawal electric pump

7. The date of commencement and completion of the construction of the well, wells, or other works for withdrawal of groundwater 1957 1959

8. The depth of water table 14 ft.

9. So far as it may be available, the type, size and depth of each well or the general specifications of any other works for the withdrawal of groundwater 22 ft deep well metal Dog well

10. The estimated amount of groundwater withdrawn each year 150,000 gal.

11. The log of formations encountered in the drilling of each well if available clay and gravel

12. Such other information of a similar nature as may be useful in carrying out the policy of this act, including reference to book and page of any county record

Signature of Owner Francis O'Hara

Date 12-31-63

Three copies to be filed by the owner with the County Clerk and Recorder of the county in which the well is located.


Please answer all questions. If not applicable, so state, otherwise the form will be returned.

Original to the County Clerk and Recorder; duplicate to the State Engineer; Triplicate to the School of Mines and Quadruplicate for the Appropriator.

26491

have appointed grand jurors according to the provisions of the Constitution of the State of Montana for the term ending on January 1, 1963, as follows:

- 1. The grand jurors on which the grand jury shall be organized shall be appointed by the court on or before the first day of the term of court.
- 2. The grand jurors shall be appointed from among the qualified electors of the county who are at least 21 years of age on the day of their appointment.
- 3. The grand jurors shall be appointed from among the qualified electors of the county who are at least 21 years of age on the day of their appointment.
- 4. The grand jurors shall be appointed from among the qualified electors of the county who are at least 21 years of age on the day of their appointment.
- 5. The grand jurors shall be appointed from among the qualified electors of the county who are at least 21 years of age on the day of their appointment.



The grand jurors shall be appointed from among the qualified electors of the county who are at least 21 years of age on the day of their appointment. The grand jurors shall be appointed from among the qualified electors of the county who are at least 21 years of age on the day of their appointment. The grand jurors shall be appointed from among the qualified electors of the county who are at least 21 years of age on the day of their appointment.

The grand jurors shall be appointed from among the qualified electors of the county who are at least 21 years of age on the day of their appointment. The grand jurors shall be appointed from among the qualified electors of the county who are at least 21 years of age on the day of their appointment. The grand jurors shall be appointed from among the qualified electors of the county who are at least 21 years of age on the day of their appointment.

and to be appointed from among the qualified electors of the county who are at least 21 years of age on the day of their appointment.

#347199  
 STATE OF MONTANA  
 COUNTY OF CHOUTEAU  
 Filed DEC 31 1963  
 at 4:30 o'clock  
 George W. Henry  
 County Clerk  
 By \_\_\_\_\_ Deputy  
 \$ 2.00 Paid



File No. ....

T. 23 R. 9

DUPLICATE

RECEIVED  
JAN 7 1964

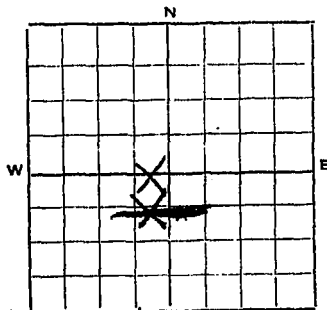
STATE OF MONTANA  
ADMINISTRATOR OF GROUNDWATER CODE  
OFFICE OF STATE ENGINEER

STATE ENGINEER

DECLARATION OF VESTED GROUNDWATER RIGHTS

(Under Chapter 237, Montana Session Laws, 1961)

1. Francis Wm O'Leary, of Fort Benton  
(Name of Appropriator) (Address) (Town)  
County of Chouteau State of Montana  
have appropriated groundwater according to the Montana laws in effect prior to January 1, 1962, as follows:



NE 1/4 NE 1/4 - SW 1/4 S  
NE 1/4  
1/4 Sec. 11 T. 23 R. 9E

Indicate point of appropriation and place of use, if possible. Each small square represents 10 acres.

- 2. The beneficial use on which the claim is based cattle
- 3. Date or approximate date of earliest beneficial use; and how continuous the use has been 1946
- 4. The amount of groundwater claimed (in miner's inches or gallons per minute) 21901 per min.
- 5. If used for irrigation, give the acreage and description of the lands to which water has been applied and name of the owner thereof not applicable
- 6. The means of withdrawing such water from the ground and the location of each well or other means of withdrawal SYPHON

7. The date of commencement and completion of the construction of the well, wells, or other works for withdrawal of groundwater 1946

8. The depth of water table 6 ft.

9. So far as it may be available, the type, size and depth of each well or the general specifications of any other works for the withdrawal of groundwater Hand dug for 12 ft. (then) 30 ft. This is all in sand rock with no casing

10. The estimated amount of groundwater withdrawn each year 100,000 gal

11. The log of formations encountered in the drilling of each well if available Sand rock

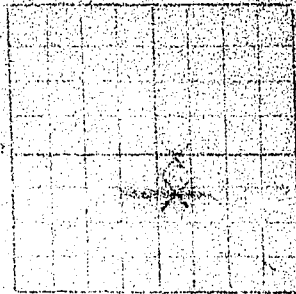
12. Such other information of a similar nature as may be useful in carrying out the policy of this act, including reference to book and page of any county record None

Signature of Owner Francis Wm O'Leary  
Francis O'Leary - partner  
Date 12-31-63

Three copies to be filed by the owner with the County Clerk and Recorder of the county in which the well is located.

Please answer all questions. If not applicable, so state, otherwise the form will be returned.

Original to the County Clerk and Recorder; duplicate to the State Engineer; Triplicate to the School of Mines and Quadruplicate for the Appropriator.



Section 10  
T. 10 N. R. 10 E. S. 10  
with a point of appropriation and  
plans of use, if possible, and shall  
square sections 10 north.

1. The boundary line on which the claim is based  
2. Date of appropriation and in which quarter section and range  
3. The amount of water claimed in number of inches or feet  
4. If used for irrigation and the source and description of the land  
to which it has been applied and name of the owner thereof

5. The name of water right and name of water from the ground and the fact  
that it is a natural flow of water

6. The date of commencement and character of the construction of the works for with  
drawal of water

7. The name of the person or persons who have been or shall be engaged in the  
construction of the works for withdrawal of water

8. The name of the person or persons who have been or shall be engaged in the  
construction of the works for withdrawal of water

9. The name of the person or persons who have been or shall be engaged in the  
construction of the works for withdrawal of water

10. The name of the person or persons who have been or shall be engaged in the  
construction of the works for withdrawal of water

# 347197  
STATE OF MONTANA,  
COUNTY OF CHOUTEAU.  
Filed DEC 31 1963 19  
at 4:30 o'clock P.M.  
George J. ... County Clerk  
By \_\_\_\_\_ Deputy  
Was \$ 2.00 Paid

File No. ....

T. 23 R. 9

DUPLICATE

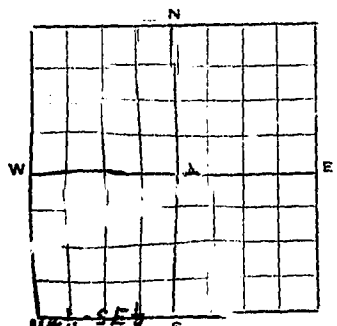
COUNTY CHATEAU

STATE OF MONTANA  
ADMINISTRATOR OF GROUNDWATER CODE  
OFFICE OF STATE ENGINEER  
STATE ENGINEER

DECLARATION OF VESTED GROUNDWATER RIGHTS  
(Under Chapter 237, Montana Session Laws, 1961)

1. Francis M. O'Keefe of Fort Benton (Name of Appropriator) (Address) (Town)

County of Chouteau State of Montana  
have appropriated groundwater according to the Montana laws in effect prior to January 1, 1962, as follows: Cattle



15 20 9 E  
14 Sec. T. R.

Indicate point of appropriation and place of use, if possible. Each small square represents 10 acres.

2. The beneficial use on which the claim is based .....

3. Date or approximate date of 1950 beneficial use; and how continuous the use has been .....

4. The amount of groundwater pumped (in miner's inches or gallons per minute) .....

5. If used for irrigation, give the acreage and description of the lands to which water has been applied and name of the owner thereof .....

6. The means of withdrawing such water from the ground and the location of each well or other means of withdrawal .....

7. The date of commencement and completion of the construction of the well, wells, or other works for withdrawal of groundwater .....

8. The depth of water table .....

9. So far as it may be available, the type, size and depth of each well or the general specification of any other 46 works for the withdrawal of groundwater well .....

10. The estimated amount of groundwater withdrawn each year 100,000 .....

11. The log of formations encountered in the drilling of each well if available city .....

12. Such other information of a similar nature as may be useful in carrying out the policy of this act, including reference to book and page of any county record .....

Signature of Owner Francis M. O'Keefe  
Francis O'Keefe - a partner  
Date 12-31-63

Three copies to be filed by the owner with the County Clerk and Recorder of the county in which the well is located.

Please answer all questions. If not applicable, so state, otherwise the form will be returned.

Original to the County Clerk and Recorder; duplicate to the State Engineer; Triplicate to the School of Mines and Quadruplicate for the Appropriator.

1. The name of the person or persons who are the owners of the land to which this application relates.

2. The date of the original grant of the land to which this application relates.

3. The name of the person or persons who are the owners of the land to which this application relates.

4. The amount of the original grant of the land to which this application relates.

5. The date of the original grant of the land to which this application relates.

6. The name of the person or persons who are the owners of the land to which this application relates.

7. The date of the original grant of the land to which this application relates.

8. The name of the person or persons who are the owners of the land to which this application relates.

9. The date of the original grant of the land to which this application relates.

10. The name of the person or persons who are the owners of the land to which this application relates.


11. The name of the person or persons who are the owners of the land to which this application relates.

12. The date of the original grant of the land to which this application relates.

13. The name of the person or persons who are the owners of the land to which this application relates.

14. The date of the original grant of the land to which this application relates.

15. The name of the person or persons who are the owners of the land to which this application relates.

16. The date of the original grant of the land to which this application relates.

17. The name of the person or persons who are the owners of the land to which this application relates.

18. The date of the original grant of the land to which this application relates.

19. The name of the person or persons who are the owners of the land to which this application relates.

20. The date of the original grant of the land to which this application relates.

21. The name of the person or persons who are the owners of the land to which this application relates.

22. The date of the original grant of the land to which this application relates.

23. The name of the person or persons who are the owners of the land to which this application relates.

24. The date of the original grant of the land to which this application relates.

25. The name of the person or persons who are the owners of the land to which this application relates.

26. The date of the original grant of the land to which this application relates.

27. The name of the person or persons who are the owners of the land to which this application relates.

28. The date of the original grant of the land to which this application relates.

29. The name of the person or persons who are the owners of the land to which this application relates.

30. The date of the original grant of the land to which this application relates.

# 347198

STATE OF MONTANA,  
 COUNTY OF CHOUTEAU.

Filed DEC 31 1963 19\_\_  
 at 4:30 o'clock PM  
Herbert W. Henry  
 County Clerk  
 By 200 Paid

File No. ....

DUPLICATE

T. 23 R. 9

County Chouteau

18

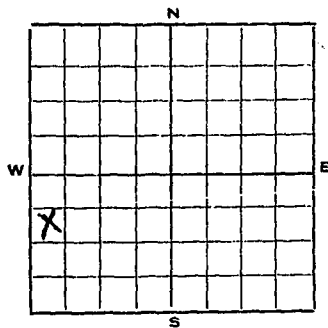
STATE OF MONTANA  
ADMINISTRATOR OF GROUNDWATER CODE  
OFFICE OF STATE ENGINEER

RECEIVED  
JAN 7 1964

DECLARATION OF VESTED GROUNDWATER RIGHTS  
(Under Chapter 237, Montana Session Laws, 1961)

1. DONALD WILSON of FORT BENTIN  
(Name of Appropriator) (Address) (Town)

County of CHOTEAU State of MONTANA  
have appropriated groundwater according to the Montana laws in effect prior to January 1, 1962, as follows:



1/4 Sec. 18 T. 23 R. 9

Indicate point of appropriation and place of use, if possible. Each small square represents 10 acres.  
SW NWSW 1/4 23 9

2. The beneficial use on which the claim is based HOUSE HOLD & STOCK USE

3. Date or approximate date of earliest beneficial use; and how continuous the use has been 1940 IN USE  
CONTINUOUSLY SINCE

4. The amount of groundwater claimed (in miner's inches or gallons per minute) 10 GAL. PER MINUTE

5. If used for irrigation, give the acreage and description of the lands to which water has been applied and name of the owner thereof NOT USED

6. The means of withdrawing such water from the ground and the location of each well or other means of withdrawal ELECTRIC PUMP

7. The date of commencement and completion of the construction of the well, wells, or other works for withdrawal of groundwater 1940

8. The depth of water table 20 FT.

9. So far as it may be available, the type, size and depth of each well or the general specifications of any other works for the withdrawal of groundwater 30 FT. DEEP

10. The estimated amount of groundwater withdrawn each year PANT. KNOWN

11. The log of formations encountered in the drilling of each well if available NOT AVAILABLE

12. Such other information of a similar nature as may be useful in carrying out the policy of this act, including reference to book and page of any county record.....

Signature of Owner Donald Wilson

Date Dec 24 1963

Three copies to be filed by the owner with the County Clerk and Recorder of the county in which the well is located.

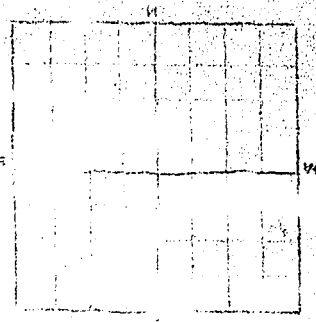
Please answer all questions. If not applicable, so state, otherwise the form will be returned.

Original to the County Clerk and Recorder; duplicate to the State Engineer; Triplicate to the School of Mines and Quadruplicate for the Appropriator.

26192

have appropriated ground water according to the Montana laws in effect prior to January 1, 1905, as follows:

- 1. The location of the well in which the claim is based
- 2. Date of appropriation date of earliest beneficial user, and how known the use has been
- 3. The name of the water right (in miner's lode or lodes)
- 4. If used for irrigation give the acreage and description of the lands to which water has been applied and name of the owner thereof
- 5. Name of withdrawing and such water from the ground and the location of each well or other means of withdrawal



Section T. R. Sec. 10  
 Indicate point of appropriation and place of use, if possible, with separate reference to each well.

- 6. The date of commencement and completion of the construction of the well or other works for withdrawal of water
- 7. The depth of water table
- 8. The flow of water from the well or other works, and the general position of any other wells or other means of withdrawal of water
- 9. The amount of water withdrawn from the well or other works, and the general position of any other wells or other means of withdrawal of water
- 10. The name of the owner of the well or other works, and the general position of any other wells or other means of withdrawal of water
- 11. The name of the person who has been appointed to receive the water from the well or other works, and the general position of any other wells or other means of withdrawal of water

and the name of the person who has been appointed to receive the water from the well or other works, and the general position of any other wells or other means of withdrawal of water.

#346866  
 STATE OF MONTANA,  
 COUNTY OF CHOUTEAU,  
 Filed DEC 30 1963  
 at 11:00 o'clock P.M.  
 George W. [Signature]  
 County Clerk  
 by 200 Paid

GW 3

File No.....

DUPLICATE

T. 23 R. 9E

County... **BORZELLE**

DEC 23 1963

STATE OF MONTANA  
ADMINISTRATOR OF GROUNDWATER CODE  
OFFICE OF STATE ENGINEER

STATE ENGINEER

**NOTICE OF COMPLETION OF GROUNDWATER APPROPRIATION WITHOUT WELL**

(Under Chapter 237 Montana Session Laws, 1961)

Date of Appropriation of Groundwater ..... 1957

Owner..... Ross F. Bennett

Address..... Ft. Benton Montana

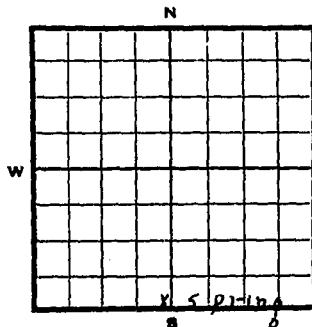
Contractor (if any)..... Edward Abbers

Address of Contractor..... Ft. Benton

Date Started..... 1957 Date Completed..... 1957

Describe means of obtaining groundwater without a well "as by sub-irrigation and other natural processes". Include depth to water when applicable. Bulldozed open

pit to obtain flowing spring piped into trough



SE 1/4 S. E 1/4 Sec. 20 T. 23 R. 9E

Indicate point of appropriation and place of use, if possible.

Quantity of water developed and used with explanation of method used to measure or estimate such amount. If use is intermittent estimate approximate lengths of periods of use

1.6 gal / Minute by measure  
To be used during winter months Oct - March

Signature of Owner..... Ross F. Bennett

Date..... Dec 20, 1963

This form to be prepared by contractor (if any), otherwise by the owner.

Three copies of this notice are to be filed with the County Clerk and Recorder of the county in which the works are located.

Please answer all questions. If not applicable, so state, otherwise the form will be returned.

Original to the County Clerk and Recorder; duplicate to the State Engineer; Triplicate to the School of Mines and Quadruplicate for the Appropriator.





File No. ....

T. 23 R. 9E

DUPLICATE

County. Chouteau

STATE OF MONTANA  
ADMINISTRATOR OF GROUNDWATER CODE  
OFFICE OF STATE ENGINEER

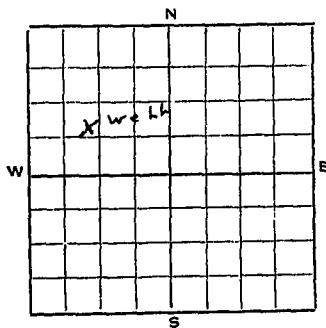
RECEIVED  
DEC 23 1963

DECLARATION OF VESTED GROUNDWATER RIGHTS ENGINEER  
(Under Chapter 237, Montana Session Laws, 1961)

1. Pass F. Bennett, of FT. BENNETT  
(Name of Appropriator) (Address) (Town)

County of Chouteau State of Montana

have appropriated groundwater according to the Montana laws in effect prior to January 1, 1962, as follows:



SW 1/4 NW 1/4 Sec. 22, T. 23 R. 9E

Indicate point of appropriation and place of use, if possible. Each small square represents 10 acres.

NE 1/4 SW 1/4 NW 1/4 Sec. 22 T. 23 R. 9E

2. The beneficial use on which the claim is based stock water

3. Date or approximate date of earliest beneficial use; and how continuous the use has been 1936  
continuous days in summer months

4. The amount of groundwater claimed (in miner's inches or gallons per minute) approx 15,000 Gallons/day

5. If used for irrigation, give the acreage and description of the lands to which water has been applied and name of the owner thereof Not used

6. The means of withdrawing such water from the ground and the location of each well or other means of withdrawal Windmill  
NE 1/4 SW 1/4 NW 1/4 Sec. 22 T. 23 R. 9E

7. The date of commencement and completion of the construction of the well, wells, or other works for withdrawal of groundwater 1936

8. The depth of water table 12 FT.

9. So far as it may be available, the type, size and depth of each well or the general specifications of any other works for the withdrawal of groundwater 5 FT. in diameter 12' deep  
Windmill Pumps in Trough with over flow

10. The estimated amount of groundwater withdrawn each year 3,000,000 Gallons

11. The log of formations encountered in the drilling of each well if available No Log


12. Such other information of a similar nature as may be useful in carrying out the policy of this act, including reference to book and page of any county record.

Signature of Owner Pass F. Bennett  
Date Dec 20, 1963

Three copies to be filed by the owner with the County Clerk and Recorder of the county in which the well is located.

Please answer all questions. If not applicable, so state, otherwise the form will be returned.

Original to the County Clerk and Recorder; duplicate to the State Engineer; Triplicate to the School of Mines and Quadruplicate for the Appropriator.



STATE OF MONTANA  
COUNTY OF CHOUTEAU

Case No. 346520  
Plaintiff: [Name]  
Defendant: [Name]

Whereas the above named parties have entered into a contract...

And whereas the said contract is in full compliance with the laws...

Therefore the Court orders that the said contract be enforced...

Witness my hand and seal of office at Helena, Montana, this 15th day of June, 1963.

George W. Harvey  
County Clerk

346520

STATE OF MONTANA,  
COUNTY OF CHOUTEAU,  
Filed 4th 26 1963 19  
at 2:15 o'clock P. M.  
By James M. Hume Deputy  
Fee \$ 2.00 Paid

File No. ....

T 23 R 9

24

DUPLICATE

County Chouteau

RECEIVED  
JAN 7 1964

STATE OF MONTANA  
ADMINISTRATOR OF GROUNDWATER CODE  
OFFICE OF STATE ENGINEER

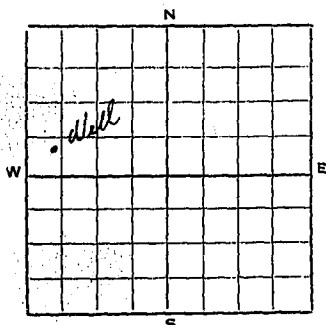
STATE ENGINEER

DECLARATION OF VESTED GROUNDWATER RIGHTS

(Under Chapter 237, Montana Session Laws, 1961)

1. Etherine Clausen of s/o Randall Swanberg, Medical Arts Bldg.  
(Name of Appropriator) (Address) Great Falls, Montana (Town)

County of Cascade State of Montana  
have appropriated groundwater according to the Montana laws in effect prior to January 1, 1962, as follows:



S.W. 1/4 Sec. 34 T. 25 R. 9

Indicate point of appropriation and place of use, if possible. Each small square represents 10 acres.

2. The beneficial use on which the claim is based .....  
Stock water

3. Date or approximate date of earliest beneficial use; and how continuous the use has been .....  
1918 and since

4. The amount of groundwater claimed (in miner's inches or gallons per minute) 10 gal. minute

5. If used for irrigation, give the acreage and description of the lands to which water has been applied and name of the owner thereof .....

6. The means of withdrawing such water from the ground and the location of each well or other means of withdrawal .....  
Pump and pumpjack

7. The date of commencement and completion of the construction of the well, wells, or other works for withdrawal of groundwater .....  
1918

8. The depth of water table .....  
100 foot well

9. So far as it may be available, the type, size and depth of each well or the general specifications of any other works for the withdrawal of groundwater .....  
Good water but limited supply

10. The estimated amount of groundwater withdrawn each year .....

11. The log of formations encountered in the drilling of each well if available .....

12. Such other information of a similar nature as may be useful in carrying out the policy of this act, including reference to book and page of any county record.....

Signature of Owner Etherine Clausen, by Randall Swanberg, agent & attorney in fact. Date Dec. 30, 1963

Three copies to be filed by the owner with the County Clerk and Recorder of the county in which the well is located.

Please answer all questions. If not applicable, so state, otherwise the form will be returned.

Original to the County Clerk and Recorder; duplicate to the State Engineer; Triplicate to the School of Mines and Quadruplicate for the Appropriator.

26317

(Town)

(Address)

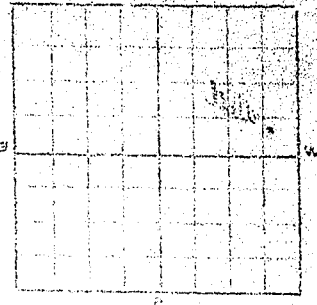
(Name of Applicant)

State of

County of

have appropriated groundwater according to the following laws in effect prior to January 1, 1957, as follows:

2. The beneficial use on which the claim is based
3. Date of approximate date of earliest beneficial use; and how continuous the use has been
4. The amount of groundwater claimed (in units, inches or gallons per minute)
5. If need for irrigation give the acreage and description of the lands to which water has been applied and name of the water user
6. The name of withholding and date from the ground and the location of this well or other means of withdrawal



Indicate point of application and place of use, if possible, each well square represents 10 acres.

7. The date of commencement and completion of the construction of the well, wells or other works for withdrawal of groundwater
8. The depth of water table
9. So far as it may be ascertained from the report, give and depth of well and the general location of any other works for the withdrawal of groundwater
10. The estimated amount of groundwater available each year
11. The top of formation from which the water is withdrawn
12. Such other information as may be needed in carrying out the purpose of this act including

#347006  
 STATE OF MONTANA  
 COUNTY OF CHOUTEAU  
 Filed DEC 31 1963  
 at 1:00 o'clock P  
George W. [Signature]  
 County Clerk  
 By [Signature] Deputy

RECEIVED

24

GW 3 Revised 1960  
2057-1500-1/71

AUG 2 1973

County Chouteau

STATE OF MONTANA

MONTANA DEPARTMENT OF AGRICULTURE  
ADMINISTRATOR OF GROUNDWATER CODE  
RESOURCES AND CONSERVATION  
MONTANA WATER RESOURCES BOARD

**NOTICE OF COMPLETION OF GROUNDWATER APPROPRIATION WITHOUT WELL**

Developed After January 1, 1962

(Under Chapter 237, Montana Session Laws, 1961, as amended)

This form to be prepared by contractor (if any), otherwise by the owner.

Three copies of this notice are to be filed with the County Clerk and Recorder of the county in which the works are located.

Please answer all questions. If not applicable, so state, otherwise the form may be returned.

For Administrator's Use

File 3-71437

6-29-73

GW 1 4:00 p.m.

Owner Charles R. Shaw

Address Fort Benton, Mont

Contractor (if any) none

Address of Contractor \_\_\_\_\_

Date Started \_\_\_\_\_ Date Completed \_\_\_\_\_

1. Describe means of obtaining groundwater (as by sub-irrigation, developed spring, drains, etc.)

flowing spring

2. Means of withdrawing water (gravity, pump, canal, etc.)

gravity

3. Depth of water table

4. Use of the water

cattle

5. Amount of groundwater claimed (in miner's inches or gallons per minute)

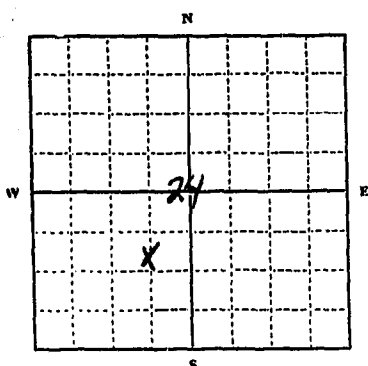
50 gal per min. hr

6. If used for irrigation, give number of acres and description of land

7. Estimate amount of water used each year

8. Months of year spring flows

12 m m



NE 1/4 SW 1/4 Sec 24

T. 23 N R. 9 E W

INDICATE POINT OF APPROPRIATION AND PLACE OF USE, IF POSSIBLE.

Elevation of spring, if known or estimated

Signature of Owner Charles R. Shaw

Date June 29, 73

56360

#371437

STATE OF MONTANA }  
COUNTY OF CHOUTEAU }

Filed JUN 29 1973 19

at 4:00 o'clock P. M.  
George J. Hawley  
County Clerk

By \_\_\_\_\_ Deputy

Fee \$ \_\_\_\_\_ Paid

GW 3.

File No. ....

DUPLICATE

T #23 R 9

County Chouteau

STATE OF MONTANA  
ADMINISTRATOR OF GROUNDWATER CODE  
OFFICE OF STATE ENGINEER

RECEIVED  
JAN 7 1964

STATE ENGINEER

**NOTICE OF COMPLETION OF GROUNDWATER APPROPRIATION WITHOUT WELL**

(Under Chapter 237 Montana Session Laws, 1961)

Date of Appropriation of Groundwater Oct. 1959

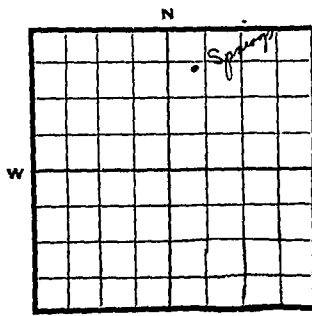
Owner Katherine Clausen

Address c/o Randall Swanberg, Medical Arts Bldg.  
Great Falls, Montana

Contractor (if any) Developed by Loran A. Perry

Address of Contractor Fort Benton, Montana

Date Started Oct. 1959 Date Completed Oct. 1959



Describe means of obtaining groundwater without a well "as by sub-irrigation and other natural processes". Include depth to water when applicable. ditched and tiled to a collection box

N.W. 1/4, 71E Sec. 54 T. 23 R. 9

Indicate point of appropriation and place of use, if possible.

Quantity of water developed and used with explanation of method used to measure or estimate such amount. If use is intermittent estimate approximate lengths of periods of use. 2000 gal. a day. Estimated by filling a can.

Used at various times during the year for stock water.

Signature of Owner Katherine Clausen, by Randall Swanberg, Agent in fact.

Date Dec. 30, 1963

This form to be prepared by contractor (if any), otherwise by the owner.  
Three copies of this notice are to be filed with the County Clerk and Recorder of the county in which the works are located.  
Please answer all questions. If not applicable, so state, otherwise the form will be returned.  
Original to the County Clerk and Recorder; duplicate to the State Engineer; Triplicate to the School of Mines and Quadruplicate for the Appropriator.

26316

Unit of Administration of (containing...)  
Address of (containing...)  
Date (containing...)

to the... of... without...  
of... and... to...

to the... of... with...  
of... to... It is...

of... to... of...  
of... to...

of... to... of...  
of... to...

of... to... of...  
of... to...


of... to... of...  
of... to...

of... to... of...  
of... to...

of... to... of...  
of... to...

of... to... of...  
of... to...

of... to... of...  
of... to...



of... to... of...  
of... to...

#347005  
STATE OF MONTANA  
COUNTY OF...  
DEC 9 1963  
1:00  
By \_\_\_\_\_  
Fee \$ 2.00 PAID



GW 8

File No.....

DUPLICATE

T. 23 R. 9

County, Chouteau

STATE OF MONTANA  
ADMINISTRATOR OF GROUNDWATER CODE  
OFFICE OF STATE ENGINEER

RECEIVED  
JAN 7 1964

STATE ENGINEER

### NOTICE OF COMPLETION OF GROUNDWATER APPROPRIATION WITHOUT WELL

(Under Chapter 237 Montana Session Laws, 1961)

Date of Appropriation of Groundwater Dec 30, 63

Owner Charles P. Shaw

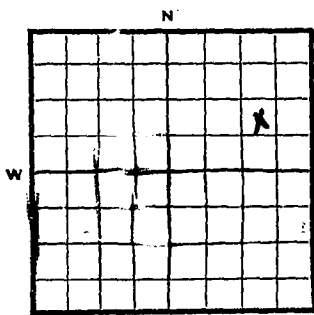
Address Fort Benton

Contractor (if any) None

Address of Contractor -

Date Started 9-21-63 Date Completed 9-31-63

Describe means of obtaining groundwater without a well "as by sub-irrigation and other natural processes". Include depth to water when applicable. Spring piped 250' to Tank



SE 1/4 NE Sec 24 T23N R9E

Indicate point of appropriation and place of use, if possible.

Quantity of water developed and used with explanation of method used to measure or estimate such amount. If use is intermittent estimate approximate lengths of periods of use

2000 gal a day  
all year

Signature of Owner Charles P. Shaw

Date Dec 30, 1963

This form to be prepared by contractor (if any), otherwise by the owner.

Three copies of this notice are to be filed with the County Clerk and Recorder of the county in which the works are located.

Please answer all questions. If not applicable, so state, otherwise the form will be returned.

Original to the County Clerk and Recorder; duplicate to the State Engineer; Triplicate to the School of Mines and Quadruplicate for the Appropriator.

26254

Department of Agriculture  
Division of Livestock  
Helena, Montana

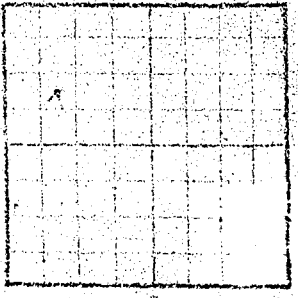
Application for  
Registration of  
Livestock

Number of animals  
to be registered

Name of owner

Address of owner

County of residence



ASSEMBLY NO. 32  
MONTANA  
COUNTY OF CHOTEAU

Filed DEC 30 1963  
at 4:00 o'clock  
George H. Hardy  
County Clerk  
by 200

GW  
File No. ....  
DUPLICATE

T. 23 R. 9 E  
County... Chouteau

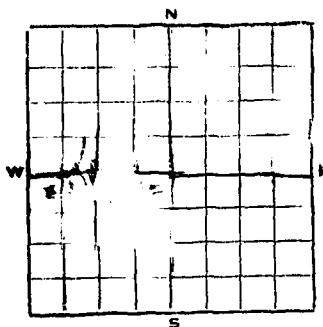
STATE OF MONTANA  
ADMINISTRATOR OF GROUNDWATER CODE  
OFFICE OF STATE ENGINEER

RECEIVED  
DEC 23 1963

DECLARATION OF VESTED GROUNDWATER RIGHTS ENGINEER  
(Under Chapter 237, Montana Session Laws, 1961)

1. Ross F. Bennett, of FT. BERTON  
(Name of Appropriator) (Address) (Town)

County of Chouteau State of Montana  
have appropriated groundwater according to the Montana laws in effect prior to January 1, 1962, as follows:



NW 1/4 SW 1/4 Sec. 27 T. 23 R. 9 E

Indicate point of appropriation and place of use, if possible. Each small square represents 10 acres.

- 2. The beneficial use on which the claim is based Domestic & Stock Water
- 3. Date or approximate date of earliest beneficial use; and how continuous the use has been 1925  
Cattle, Horses
- 4. The amount of groundwater claimed (in miner's inches or gallons per minute) 3,500,000 Gallons/Season
- 5. If used for irrigation, give the acreage and description of the lands to which water has been applied and name of the owner thereof Not used
- 6. The means of withdrawing such water from the ground and the location of each well or other means of withdrawal 2 Hand pumps  
1 Pressure Pump  
NW 1/4 NW 1/4 SW 1/4 Sec 27 T23 R9E

7. The date of commencement and completion of the construction of the well, wells, or other works for withdrawal of groundwater 1934

8. The depth of water table 30 FT 50 FT 80 FT

9. So far as it may be available, the type, size and depth of each well or the general specifications of any other works for the withdrawal of groundwater  
1 Well 8" casing 100' FT Deep  
2 Wells 4" casing 15' FT 8" casing 625' FT  
3 " 8" casing 30' FT Deep

10. The estimated amount of groundwater withdrawn each year 3,500,000 Gallons

11. The log of formations encountered in the drilling of each well if available  
Shale was encountered below 50 FT

12. Such other information of a similar nature as may be useful in carrying out the policy of this act, including reference to book and page of any county record

Signature of Owner... Ross F. Bennett  
Date Dec 20, 1963

Three copies to be filed by the owner with the County Clerk and Recorder of the county in which the well is located.

Please answer all questions. If not applicable, so state, otherwise the form will be returned.

Original to the County Clerk and Recorder; duplicate to the State Engineer; Triplicate to the School of Mines and Quadruplicate for the Appropriator.

11275



STATE OF MONTANA  
COUNTY OF CHOUTEAU

... to the ...  
... of the ...  
... of the ...  
... of the ...

346519  
STATE OF MONTANA,  
COUNTY OF CHOUTEAU. } ss.  
Filed APR 20 1966 19  
at 2:15 o'clock P. M.  
By George W. Hawley County Clerk  
By James M. Harris Deputy

9-2.00