

1	2	3	4	5	6	7	8	9	10

Always reference to in case of
 house of that it hereby is
 judicial point of abbreviation

See N. 287 Sec 11 T. 15 R. 22

to appear under the power of the court and more of it
 to appear for participation upon the same
 be appointed by the court
 the on and of knowledge of the court

10. The court of Chouteau County, Montana, do hereby certify that the above is a true and correct copy of the original as the same appears in the files of the court.

reference to book and page of the court records
 347554

STATE OF MONTANA,
 COUNTY OF CHOUTEAU,
 FEB 4 1964
 3:15 P.
Sergius J. Harvey
 County Clerk
 \$ 2.00 Paid

GW 3

File No.....

DUPLICATE

T. 24 N. R. 11 E.

County..... Chouteau

STATE OF MONTANA
ADMINISTRATOR OF GROUNDWATER CODE
OFFICE OF STATE ENGINEER

RECEIVED
FEB 5 1964

STATE ENGINEER

NOTICE OF COMPLETION OF GROUNDWATER APPROPRIATION WITHOUT WELL

(Under Chapter 237 Montana Session Laws, 1961)

Date of Appropriation of Groundwater 1923

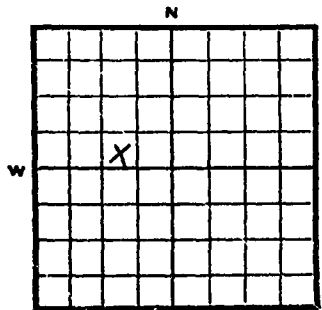
Owner E. G. Taylor

Address Fort Benton, Montana

Contractor (if any) unknown

Address of Contractor unknown

Date Started unknown Date Completed unknown



Describe means of obtaining groundwater without a well "as by sub-irrigation and other natural processes". Include depth to water when applicable. Spring dug out to depth of 6 feet with gravity flow into tank

SE 1/4 Sec. 12 T. 24 R. 11

Indicate point of appropriation and place of use, if possible.

Quantity of water developed and used with explanation of method used to measure or estimate such amount. If use is intermittent estimate approximate lengths of periods of use three gallons per minute measured with bucket

NOTE: This Notice is being filed as a correction to the one filed as Document No. 346595, on Dec. 23, 1963 at 2 P. M., in which original Notice the location of the well was given as the SE 1/4 Sec. 21, Twp. 24 N., Rge. 11 E., M. M., instead of the SE 1/4 Sec. 12, Twp. 24 N., Rge. 11 E., M. M.

Signature of Owner E. G. Taylor


Date February 4, 1964

This form to be prepared by contractor (if any), otherwise by the owner.

Three copies of this notice are to be filed with the County Clerk and Recorder of the county in which the works are located.

Please answer all questions. If not applicable, so state, otherwise the form will be returned.

Original to the County Clerk and Recorder; duplicate to the State Engineer; Triplicate to the School of Mines and Quadruplicate for the Appropriator.



STATE OF MONTANA
COUNTY OF CHOUTEAU

RETURN TO: [Illegible]

[Illegible text]

[Illegible text]

[Illegible text]

[Illegible text]

STATE OF MONTANA
COUNTY OF CHOUTEAU
Filed FEB 4 1964
at 3:15 o'clock P. M.
By George W. Hawley
County Clerk
Deputy

347553

2.00 Paid

[Illegible text, possibly a receipt or acknowledgment]

File No.

DUPLICATE

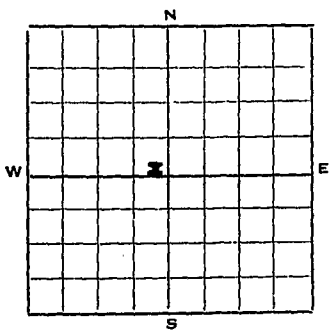
T. 24 R 11 E 12
County Chouteau

STATE OF MONTANA
ADMINISTRATOR OF GROUNDWATER CODE
OFFICE OF STATE ENGINEER

RECEIVED
JAN 7 1964

DECLARATION OF VESTED GROUNDWATER RIGHTS
(Under Chapter 237, Montana Session Laws, 1961)

1. K. G. Taylor, of Fort Benton, (Name of Appropriator) (Address) (Town)
County of Chouteau State of Montana
have appropriated groundwater according to the Montana laws in effect prior to January 1, 1962, as follows:



SE 1/4 NW 1/4 Sec. 12 T24N R11E
Indicate point of appropriation and place of use, if possible. Each small square represents 10 acres.

- 2. The beneficial use on which the claim is based Domestic and stockwater
- 3. Date or approximate date of earliest beneficial use; and how continuous the use has been 1949, continuous to date
- 4. The amount of groundwater claimed (in miner's inches or gallons per minute) 6 gal per minute
- 5. If used for irrigation, give the acreage and description of the lands to which water has been applied and name of the owner thereof not applicable
- 6. The means of withdrawing such water from the ground and the location of each well or other means of withdrawal Submersible Electric Pump

- 7. The date of commencement and completion of the construction of the well, wells, or other works for withdrawal of groundwater 1948
- 8. The depth of water table 60 feet
- 9. So far as it may be available, the type, size and depth of each well or the general specifications of any other works for the withdrawal of groundwater 8 inch hole, 7 inch casing 125 feet deep
- 10. The estimated amount of groundwater withdrawn each year 400,000 gal
- 11. The log of formations encountered in the drilling of each well if available Not available
- 12. Such other information of a similar nature as may be useful in carrying out the policy of this act, including reference to book and page of any county record None

Signature of Owner K. G. Taylor
Date 12-20-63

Three copies to be filed by the owner with the County Clerk and Recorder of the county in which the well is located.
Please answer all questions. If not applicable, so state, otherwise the form will be returned.
Original to the County Clerk and Recorder; duplicate to the State Engineer; Triplicate to the School of Mines and Quadruplicate for the Appropriator.

25974

File No.

T. 24N R. 11E 18

DUPLICATE

County Chouteau

STATE OF MONTANA
ADMINISTRATOR OF GROUNDWATER CODE
OFFICE OF STATE ENGINEER

RECEIVED
JAN 7 1964

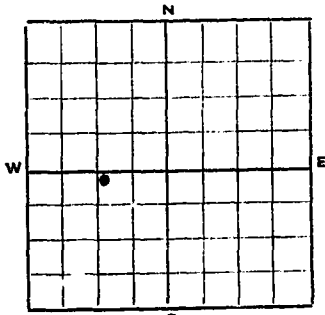
STATE ENGINEER

DECLARATION OF VESTED GROUNDWATER RIGHTS

(Under Chapter 237, Montana Session Laws, 1961)

1. W. D. McFarland of Font Benton
(Name of Appropriator) (Address) (Town)

County of Chouteau State of Montana
have appropriated groundwater according to the Montana laws in effect prior to January 1, 1962, as follows:



N. end
S. W. 1/4 Sec. 8 T. 24N R. 11E

Indicate point of appropriation and place of use, if possible. Each square represents 10 acres.

2. The beneficial use on which the claim is based House use and irrigation for lawn

3. Date or approximate date of earliest beneficial use; and how continuous the use has been Feb. 1946 completed, 12 U.S.C. 512a since

4. The amount of groundwater claimed (in miner's inches or gallons per minute) 50 gal. per min.

5. If used for irrigation, give the acreage and description of the lands to which water has been applied and name of the owner thereof

6. The means of withdrawing such water from the ground and the location of each well or other means of withdrawal Pump and windmill

7. The date of commencement and completion of the construction of the well, wells, or other works for withdrawal of groundwater Spring of 1946

8. The depth of water table 210 ft.

9. So far as it may be available, the type, size and depth of each well or the general specifications of any other works for the withdrawal of groundwater 6" drilled well with full length casing.

10. The estimated amount of groundwater withdrawn each year 20,000 B.B.L.

11. The log of formations encountered in the drilling of each well if available Not available

12. Such other information of a similar nature as may be useful in carrying out the policy of this act, including reference to book and page of any county record.


Signature of Owner W. D. McFarland
Date 12/27/63

Three copies to be filed by the owner with the County Clerk and Recorder of the county in which the well is located.

Please answer all questions. If not applicable, so state, otherwise the form will be returned.

Original to the County Clerk and Recorder; duplicate to the State Engineer; Triplicate to the School of Mines and Quadruplicate for the Appropriator.

26102



square kilometers 10 acres
space of new 4 blocks. Each small
has multiple units of habitation and

2 MIN 2000 Y LTR RW
The original
The original
The original

1. The original
The original
The original

2. The original
The original
The original

3. The original
The original
The original

4. The original
The original
The original

5. The original
The original
The original

346759

STATE OF MISSISSIPPI
COUNTY OF CHOCTEAU
DEC 27 1963
1:30 P.M.
County Clerk
2.00

File No.

T. 24 N. R. 11 E. 18

DUPLICATE

County. Chouteau

STATE OF MONTANA
ADMINISTRATOR OF GROUNDWATER CODE
OFFICE OF STATE ENGINEER

RECEIVED
JAN 7 1964

STATE ENGINEER

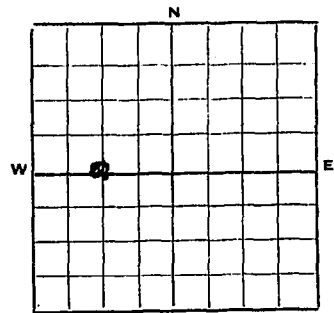
DECLARATION OF VESTED GROUNDWATER RIGHTS

(Under Chapter 237, Montana Session Laws, 1961)

1. W.D. McFarland, of Fort Benton
(Name of Appropriator) (Address) (Town)

County of Chouteau State of Montana

have appropriated groundwater according to the Montana laws in effect prior to January 1, 1962, as follows:



South end
N.W. 1/4 Sec. 18 T24 R11

Indicate point of appropriation and place of use, if possible. Each small square represents 10 acres.

2. The beneficial use on which the claim is based House
and stock water.

3. Date or approximate date of earliest beneficial use; and how continuous the use has been 1916 continuous
to date.

4. The amount of groundwater claimed (in miner's inches or gallons per minute) 60 gal. a minute.

5. If used for irrigation, give the acreage and description of the lands to which water has been applied and name of the owner thereof None.

6. The means of withdrawing such water from the ground and the location of each well or other means of withdrawal Pump
with windmill.

7. The date of commencement and completion of the construction of the well, wells, or other works for withdrawal of groundwater Spring of 1916 and completed that
Summer.

8. The depth of water table 20.5 ft.

9. So far as it may be available, the type, size and depth of each well or the general specifications of any other works for the withdrawal of groundwater Drilled well 6" size with
40' casing down to sand pack.

10. The estimated amount of groundwater withdrawn each year 60,000 gal.

11. The log of formations encountered in the drilling of each well if available

12. Such other information of a similar nature as may be useful in carrying out the policy of this act, including reference to book and page of any county record.

Signature of Owner W.D. McFarland

Date 12/27/63

Three copies to be filed by the owner with the County Clerk and Recorder of the county in which the well is located.

Please answer all questions. If not applicable, so state, otherwise the form will be returned.

Original to the County Clerk and Recorder; duplicate to the State Engineer; Triplicate to the School of Mines and Quadruplicate for the Appropriator.



admiral, lieutenant, 10 years
 list of nec. ii. boepple, 1938
 fugitive bond of administration
 1938
 1938
 1938

1. The first of the...
 2. The second of the...
 3. The third of the...
 4. The fourth of the...
 5. The fifth of the...
 6. The sixth of the...
 7. The seventh of the...
 8. The eighth of the...
 9. The ninth of the...
 10. The tenth of the...

1. The first of the...
 2. The second of the...
 3. The third of the...
 4. The fourth of the...
 5. The fifth of the...
 6. The sixth of the...
 7. The seventh of the...
 8. The eighth of the...
 9. The ninth of the...
 10. The tenth of the...

346758
 STATE OF MONTANA,
 COUNTY OF GROUPEAU,
 Filed DEC 27 1988
 \$ 1.30
 County Clerk
 200

JUN 27 1973

21

File No.

T. 24 N. R. 11 W

DUPLICATE

MONTANA DEPARTMENT OF NATURAL RESOURCES AND CONSERVATION

County... GROUTEAU

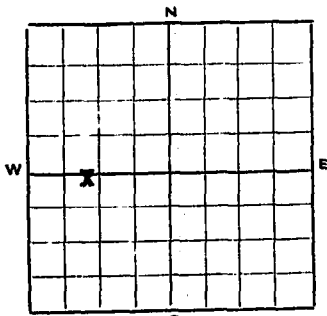
371147
9:00 A.M.
June 25, 1973

STATE OF MONTANA
ADMINISTRATOR OF GROUNDWATER CODE
OFFICE OF STATE ENGINEER

DECLARATION OF VESTED GROUNDWATER RIGHTS
(Under Chapter 237, Montana Section Laws, 1961)

1. KAREN REID of Fort Benton, Montana 59142
(Name of Appropriator) (Address) (Town)

County of Grothouse State of Montana
have appropriated groundwater according to the Montana laws in effect prior to January 1, 1962, as follows:



NW 1/4 SW Sec 21 T. 24 N. R. 11 E

Indicate point of appropriation and place of use, if possible. Each small square represents 10 acres.

2. The beneficial use on which the claim is based Livestock and Household Purposes

3. Date or approximate date of earliest beneficial use; and how continuous the use has been February 26, 1967
Continuous

4. The amount of groundwater claimed (in miner's inches or gallons per minute) 12 Gallons Per Minute

5. If used for irrigation, give the acreage and description of the lands to which water has been applied and name of the owner thereof Not used for irrigation

6. The means of withdrawing such water from the ground and the location of each well or other means of withdrawal Well with submersible pump

7. The date of commencement and completion of the construction of the well, wells, or other works for withdrawal of groundwater During Homestead Days

8. The depth of water table 40 Feet

9. So far as it may be available, the type, size and depth of each well or the general specifications of any other works for the withdrawal of groundwater 6 inch metal casing, 120 feet deep

10. The estimated amount of groundwater withdrawn each year 36,500 Gallons

11. The log of formations encountered in the drilling of each well if available Not available

12. Such other information of a similar nature as may be useful in carrying out the policy of this act, including reference to book and page of any county record None

Signature of Owner Karen Reid

Date June 21, 1973

Three copies to be filed by the owner with the County Clerk and Recorder of the county in which the well is located.

Please answer all questions. If not applicable, so state, otherwise the form will be returned.

Original to the County Clerk and Recorder; duplicate to the State Engineer; Triplicate to the School of Mines and Quadruplicate for the Appropriator.

54227

File No.

T. 24 R 11 E

DUPLICATE

County Chautauq

STATE OF MONTANA
ADMINISTRATOR OF GROUNDWATER CODE
OFFICE OF STATE ENGINEER

RECEIVED
JAN 7 1964

Notice of Completion of Groundwater Appropriation Without Well

(Under Chapter 237 Montana Session Laws, 1961)

Date of Appropriation of Groundwater 1923

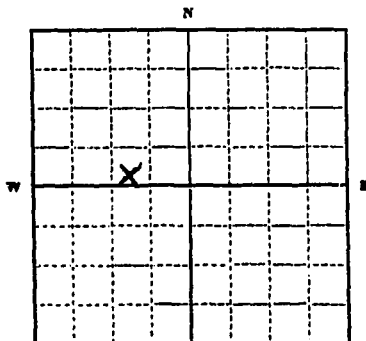
Owner K. C. Taylor Address NE Fort Benton, Montana

Contractor (if any) unknown

Address of Contractor unknown

Date Started Unknown Date Completed unknown

Describe means of obtaining groundwater without a well "as by sub-irrigation and other natural processes". Include depth to water when applicable. Small Spring dug out to depth of 6 feet with gravity flow into tank



SE 1/4 NW 1/4 Sec. 21 T. 24 N. R. 11 E

Indicate point of appropriation and place of use, if possible.

Quantity of water developed and used with explanation of method used to measure or estimate such amount. If use is intermittent

estimate approximate lengths of periods of use three gallons per minute measured with bucket

Signature of Owner K. C. Taylor

Date 12-20-63

This form to be prepared by contractor (if any), otherwise by the owner.

Three copies of this notice are to be filed with the County Clerk and Recorder of the county in which the works are located.

Please answer all questions. If not applicable, so state, otherwise the form will be returned.

Original to the County Clerk and Recorder; duplicate to the State Engineer; Triplicate to the Montana Bureau of Mines and Geology and Quadruplicate for the Appropriator.

25976

346 595
STATE OF MONTANA,
COUNTY OF CHOUTEAU.
Filed DEC 23 1963 19
at 2:00 o'clock P.M.
George W. Harvey
County Clerk
By _____ Deputy
Fee \$ 2.00 Paid

GW 3

File No.

DUPLICATE

RECEIVED

JUN 27 1973

T. 24 N R 11 E MM

County Chouteau

MONTANA DEPARTMENT OF NATURAL
RESOURCES AND CONSERVATION

STATE OF MONTANA
ADMINISTRATOR OF GROUNDWATER CODE
OFFICE OF STATE ENGINEER

NOTICE OF COMPLETION OF GROUNDWATER APPROPRIATION WITHOUT WELL

(Under Chapter 237 Montana Session Laws, 1961)

Date of Appropriation of Groundwater July 25, 1973

Owner Karen Reid

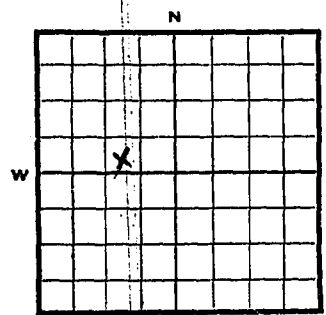
Address Fort Benton, Montana

Contractor (if any) Cascade Trenching

Address of Contractor Great Falls, Montana

Date Started July 25, 1973 Date Completed August 15, 1973

Describe means of obtaining groundwater without a well "as by sub-irrigation and other natural processes". Include depth to water when applicable. Developed Spring



SW 1/4 NW Sec. 21 T24N R 11E

Indicate point of appropriation and place of use, if possible.

371146
June 25, 1973
9:00 AM

Quantity of water developed and used with explanation of method used to measure or estimate such amount. If use is intermittent estimate approximate lengths of periods of use

Approximately 2 gallons per minute year
around

Signature of Owner Karen Reid

Date June 21, 1973

This form to be prepared by contractor (if any), otherwise by the owner.


Three copies of this notice are to be filed with the County Clerk and Recorder of the county in which the works are located.

Please answer all questions. If not applicable, so state, otherwise the form will be returned.

Original to the County Clerk and Recorder; duplicate to the State Engineer; Triplicate to the School of Mines and Quadruplicate for the Appropriator.

54326

STATE OF MONTANA
COUNTY OF DEER CREEK



Quantity of water developed and used with explanation of need
of land to resource to estimate such amount. If use is seasonal
state estimate approximate length of periods of use
Signature of Owner

to be prepared by contractor (if any) or by owner of mine
of this notice are to be filed with the County Clerk and Recorder in the office of the

STATE OF MONTANA
COUNTY OF DEER CREEK
JUN 25 1973

at 9:00 a.m.
George W. Harvey
County Clerk

By _____ Deputy
Fee \$ 2.00 Paid

File No.

T. 24 N. R. 11 E

DUPLICATE

County Chouteau

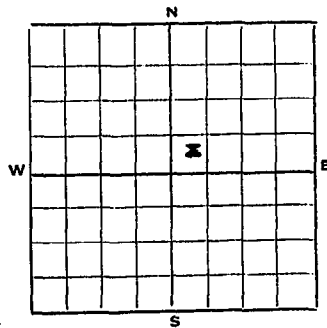
STATE OF MONTANA
ADMINISTRATOR OF GROUNDWATER CODE
OFFICE OF STATE ENGINEER

RECEIVED
JAN 7 1964
ENGINEER

DECLARATION OF VESTED GROUNDWATER RIGHTS
(Under Chapter 237, Montana Session Laws, 1961)

1. K. C. Taylor, of Fort Benton, Montana
(Name of Appropriator) (Address) (Town)

County of Chouteau State of Montana
have appropriated groundwater according to the Montana laws in effect prior to January 1, 1962, as follows:



SW 1/4 NE 1/4 Sec 25 T24N R11E M

Indicate point of appropriation and place of use, if possible. Each small square represents 10 acres.

2. The beneficial use on which the claim is based Stockwater and ranch use

3. Date or approximate date of earliest beneficial use; and how continuous the use has been 1916 Well Drilled Continuous

4. The amount of groundwater claimed (in miner's inches or gallons per minute) 2 gal per Min

5. If used for irrigation, give the acreage and description of the lands to which water has been applied and name of the owner thereof not used for irrigation

6. The means of withdrawing such water from the ground and the location of each well or other means of withdrawal windmill pump

7. The date of commencement and completion of the construction of the well, wells, or other works for withdrawal of groundwater 1916

8. The depth of water table 60 feet

9. So far as it may be available, the type, size and depth of each well or the general specifications of any other works for the withdrawal of groundwater Well 240 feet Deep

10. The estimated amount of groundwater withdrawn each year 200,000 gal

11. The log of formations encountered in the drilling of each well if available none

12. Such other information of a similar nature as may be useful in carrying out the policy of this act, including reference to book and page of any county record none

Signature of Owner K. C. Taylor

Date December 20, 1963


Three copies to be filed by the owner with the County Clerk and Recorder of the county in which the well is located.

Please answer all questions. If not applicable, so state, otherwise the form will be returned.

Original to the County Clerk and Recorder; duplicate to the State Engineer; Triplicate to the School of Mines and Quadruplicate for the Appropriator.

25972

2. The beneficial use on which the claim is based
 3. Date or approximate date of earliest beneficial use, and the use
 4. The amount of groundwater which the water user's takes or allows
 5. If used for irrigation, give the acreage and description of the lands
 6. The means of withdrawing such water from the ground and the loca-
 7. The date of commencement and completion of the construction of the well, wells or other works for with-
 8. The depth of water table
 9. So far as it may be known, the extent of the water table and the location of any other
 10. The extent of the water table and the location of any other
 11. The location of the water table and the location of any other



Indicate point of appropriation and
 place of use, if possible. Do not
 square reference to map.

12. The location of the water table and the location of any other
 13. The location of the water table and the location of any other
 14. The location of the water table and the location of any other

346591
 STATE OF MONTANA,
 COUNTY OF CHOUTEAU.
 Filed DEC 23 1963
 County Clerk
 By _____ Deputy
 Fee \$ 2.00 Paid

File No.

DUPLICATE

RECEIVED
JAN 25 1963

T. 24 N. R. 11 E. 30

STATE ENGINEER

County Chouteau

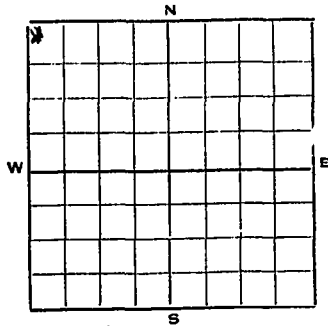
STATE OF MONTANA
ADMINISTRATOR OF GROUNDWATER CODE
OFFICE OF STATE ENGINEER

RECEIVED
JAN 22 1963

DECLARATION OF VESTED GROUNDWATER RIGHTS
(Under Chapter 237, Montana Session Laws, 1961)

1. Ray McKeever, of Fort Benton
(Name of Appropriator) (Address) (Town)

County of Chouteau State of Montana
have appropriated groundwater according to the Montana laws in effect prior to January 1, 1962, as follows:



NW⁴ NW⁴
1/4 Sec. 30 T. 24 N. R. 11 E.

Indicate point of appropriation and place of use, if possible. Each small square represents 10 acres.

2. The beneficial use on which the claim is based general house- hold, gardening and farm

3. Date or approximate date of earliest beneficial use; and how continuous the use has been 1917 has been used continuously since

4. The amount of groundwater claimed (in miner's inches or gallons per minute) 75 gal. per minute

5. If used for irrigation, give the acreage and description of the lands to which water has been applied and name of the owner thereof only for garden and lawn

6. The means of withdrawing such water from the ground and the location of each well or other means of withdrawal jit pump

7. The date of commencement and completion of the construction of the well, wells, or other works for withdrawal of groundwater 1917 approximately

8. The depth of water table 80'

9. So far as it may be available, the type, size and depth of each well or the general specifications of any other works for the withdrawal of groundwater 112 ft. deep 6" casing

10. The estimated amount of groundwater withdrawn each year 100,000

11. The log of formations encountered in the drilling of each well if available not available

12. Such other information of a similar nature as may be useful in carrying out the policy of this act, including reference to book and page of any county record.

Signature of Owner Ray McKeever

Date Jan 17, 1963

Three copies to be filed by the owner with the County Clerk and Recorder of the county in which the well is located.


Please answer all questions. If not applicable, so state, otherwise the form will be returned.

Original to the County Clerk and Recorder; duplicate to the State Engineer; Triplicate to the School of Mines and Quadruplicate for the Appropriator.

GEORGE W. HARVEY
COUNTY CLERK AND RECORDER

IRMA M. HARRIS
Deputy Clerk

HARDEY W. FOX
Deputy Clerk



FORT BENTON, MONTANA
January 22, 1963

RECEIVED
JAN 23 1963

Gentlemen:

STATE ENGINEER

Yesterday this office mailed you Vested Groundwater Rights for Ray McKeever and when filing we did not notice that the site of the well at been omitted. We called the attorneys and this is the description given us: N^W1/4 of Section 30, Township 24 North, Range 11 East, M. P. M., and the plat shows the well located in the northerly most corner of the N^W1/4 of the Section.

Will you please insert the description in the forms filed with your office.

Thanking you, I am

Very truly yours,

George W. Hargey, Co. Clerk

By *Irma M. Harris* Deputy

343290

STATE OF MONTANA, T
COUNTY OF CHOUTEAU, T
JAN 21 1963
10:25 o'clock A. M.
George W. Hargey
County Clerk
Irma M. Harris Deputy
2.00 Paid

has written to inform you of the receipt of the check for the amount of \$2.00 on January 21, 1963.

...the amount of \$2.00 on January 21, 1963. The amount of \$2.00 was paid to the County Clerk's Office on January 21, 1963. The amount of \$2.00 was paid to the County Clerk's Office on January 21, 1963. The amount of \$2.00 was paid to the County Clerk's Office on January 21, 1963.

File No.

T. 24 N. R. 11 E. 33

DUPLICATE

County Chouteau

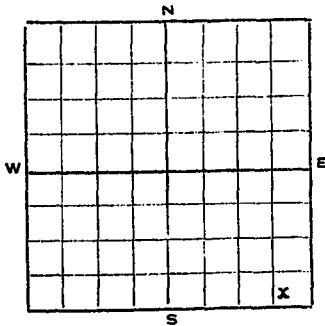
STATE OF MONTANA
ADMINISTRATOR OF GROUNDWATER CODE
OFFICE OF STATE ENGINEER

RECEIVED
JUL 27 1964

STATE ENGINEER
DECLARATION OF VESTED GROUNDWATER RIGHTS
(Under Chapter 237, Montana Session Laws, 1961)

1. Jessie H. Wagner, of 31295 Tualatin Valley Highway, Hillsboro
(Name of Appropriator) (Address) (Town)

County of Washington State of Oregon
have appropriated groundwater according to the Montana laws in effect prior to January 1, 1962, as follows:



SE/4SE/4 known as Lot 4
~~Sec. 33~~ Sec. 33... T24. R11.
Indicate point of appropriation and
place of use, if possible. Each small
square represents 10 acres.

- 2. The beneficial use on which the claim is based General farm use.
- 3. Date or approximate date of earliest beneficial use; and how continuous the use has been 1910, and continuous since that time.
- 4. The amount of groundwater claimed (in miner's inches or gallons per minute) one million gallons per minute ten gallons per minute.
- 5. If used for irrigation, give the acreage and description of the lands to which water has been applied and name of the owner thereof Garden and flowers, about one acre of land, owned by Jessie H. Wagner.
- 6. The means of withdrawing such water from the ground and the location of each well or other means of withdrawal windmill and sometimes a gasoline powered pump.

- 7. The date of commencement and completion of the construction of the well, wells, or other works for withdrawal of groundwater 1910.
- 8. The depth of water table 36 feet
- 9. So far as it may be available, the type, size and depth of each well or the general specifications of any other works for the withdrawal of groundwater 60 feet of 8" steel casing.
- 10. The estimated amount of groundwater withdrawn each year 3,600,000 gallons
- 11. The log of formations encountered in the drilling of each well if available None available.
- 12. Such other information of a similar nature as may be useful in carrying out the policy of this act, including reference to book and page of any county record Reference is made to the Water Well Log filed as Document No. 321178, records of Chouteau County, Montana, by Thomas Hansen.

Signature of Owner Jessie H. Wagner
Date July 24, 1964

Three copies to be filed by the owner with the County Clerk and Recorder of the county in which the well is located.
Please answer all questions. If not applicable, so state, otherwise the form will be returned.
Original to the County Clerk and Recorder; duplicate to the State Engineer; Triplicate to the School of Mines and Quadruplicate for the Appropriator.

38323

RECEIVED

T. 24 N R. 11 E
County Chouteau

STATE ENGINEER MONTANA BUREAU OF MINES AND GEOLOGY
Butte, Montana

WATER WELL LOG

Owner: THOMAS HANSEN Address: GERALDINE

Driller: Address:

Date Started: Date Completed: 1910

Location: Sec. 55 T. 24 R. 11 1/4 sec. 22/35

Type of well: drilled (Dug, driven, bored, or drilled) Equipment used: churn (Churn drill, rotary, other)

Water use: Domestic Municipal Stock Irrigation
Industrial Drainage Other:

Casing: 60 ft. to ft. Type: 34 Size: 34

Casing: ft. to ft. Type: Size:

Casing: ft. to ft. Type: Size:

Perforated or Screened: Ft. to ft. Ft. to ft.

Type of screen or perforations:

Static Water level, for non-flowing well: 32 feet.

Shut-in pressure, for flowing well: lb./sq. in. on: (date)

Pumping water level: 36 feet at 10 gal. per min.

How tested: PUMP

Length of test: 2 hrs.

Remarks: (Gravel packing, cementing, packers, type of shut-off, depth of shut-off)
drilled and cased into Virgille sand rock

(over)

RECEIVED
STATE ENGINEER

T. 24 N. R. 11 E
County: Chouteau

MONTANA BUREAU OF MINES AND GEOLOGY
Butte, Montana

WATER WELL LOG

x	*		

Owner: THOMAS HANSEN Address: GERALDINE
Driller: Address:
Date Started: Date Completed: 1912
Location: Sec. 34 T. 24 N. R. 11 E 1/4 sec. NW/NE

Type of well: drilled Equipment used: churn
(Dug, driven, bored, or drilled) (Churn drill, rotary, other)

Water use: Domestic Municipal Stock Irrigation
Industrial Drainage Other: _____

Casing: 60 ft. to _____ ft. Type: 3/4 Size: 6"

Casing: _____ ft. to _____ ft. Type: _____ Size: _____

Casing: _____ ft. to _____ ft. Type: _____ Size: _____

Perforated or Screened: Ft. _____ to ft. _____ Ft. _____ to ft. _____

Type of screen or perforations: _____

Static Water level, for non-flowing well: 42 feet.

Shut-in pressure, for flowing well: _____ lb./sq. in. on: _____ (date)

Pumping water level: 48 feet at 10 gal. per min.

How tested: pump

Length of test: 24 hrs

Remarks: (Gravel packing, cementing, packers, type of shut-off, depth of shut-off)
drilled and cased into Virgille sand rock

(over)

T. 24 N. R. 11 E

County Chouteau

RECEIVED

MONTANA BUREAU OF MINES AND GEOLOGY
Butte, Montana

STATE ENGINEER

WATER WELL LOG

X		

Owner THOMAS HANSEN Address GERALDINE

Driller Address

Date Started Date Completed 1928

Location: Sec. 34 T. 24 N. R. 11 E 1/4 sec. SW/SW

Type of well drilled (Dug, driven, bored, or drilled) Equipment used churn (Churn drill, rotary, other)

Water use: Domestic Municipal Stock Irrigation
Industrial Drainage Other:

Casing: 32 ft. to ft. Type 8" Size 8"

Casing: ft. to ft. Type Size

Casing: ft. to ft. Type Size

Perforated or Screened: Ft. to ft. Ft. to ft.

Type of screen or perforations

Static Water level, for non-flowing well: 32 feet

Shut-in pressure, for flowing well: lb./sq. in. on: (date)

Pumping water level: 36 feet at 12 gal. per min.

How tested: pump

Length of test: 24 hrs

Remarks: (Gravel packing, cementing, packers, type of shut-off, depth of shut-off)
drilled and cased into Virgille sand rock

(over)

File No.

T. 24N R. 12E

DUPLICATE

County

LOG

STATE OF MONTANA
ADMINISTRATOR OF GROUNDWATER CODE
STATE WATER CONSERVATION BOARD

Top of Ground
(Elev. above sea level.....)

Notice of Completion of Groundwater
Appropriation by Means of Well

DEVELOPED AFTER JANUARY 1, 1962

(Under Chapter 237 Montana Session Laws, 1961, as amended)

RECEIVED

AUG 2 1973

MONTANA DEPARTMENT OF NATURAL
RESOURCES AND CONSERVATION

Owner..... Shirley N. Weiss
Winifred I. Appleby Address..... Fort Benton, Mont.

Driller..... Byron K. Wills Address.....

Date of Notice of appropriation of groundwater..... 6-28-73

Date well started..... Date completed..... 1950

Type of well..... dug Equipment used.....
(Dug, driven, bored or drilled) (Churn drill, rotary or other)

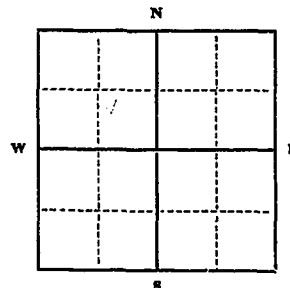
Water use: Domestic Municipal Stock Irrigation
Industrial Drainage Other

Indicate on the diagram the character and thickness of the different strata met with in drilling, such as soil, clay, shale, gravel, rock or sand, etc. Show depth at which water is encountered, thickness and character of water-bearing strata and height to which the water rises in the well.



371389
10:00 A.M.
6-29-73

Size of Drilled Hole	Size and Weight of Casing	From (Feet)	To (Feet)	PERFORATIONS		
				Kind Size	From (Feet)	To (Feet)



Static Water Level for non-flowing wellfeet.
Shut-in Pressure for Flowing Well.....
Pumping Water Level.....feet
at.....gal. per minute.
Discharge in gal. per min. of flowing well

How Tested.....
Length of Test.....
Remarks: (Gravel packing, cementing, packers, type of shutoff).....

NW $\frac{1}{4}$ Sec. 3 T.24N R. 12E
Indicate location of well and place of use, if possible. Each small square represents 40 acres.

(Continue on reverse side)

USE—If used for irrigation, industrial, drainage or other. Explain, state number of acres and location or other data (i.e.: Lot, Block and Addition).

Show exact depth of bottom.

This form to be prepared by driller, and three copies to be filed by the owner with the County Clerk and Recorder in the county in which the well is located, tissue copy to be retained by driller.

Please answer all questions. If not applicable, so state, otherwise the form will be returned.

Driller's License Number
Byron K. Wills

Driller's Signature.

56310

371389
STATE OF MONTANA
COUNTY OF CHOUTEAU

371389

STATE OF MONTANA, } ss.
COUNTY OF CHOUTEAU, }

Filed June 29 1973

at 10:00 o'clock A. M.

George W. Harvey
County Clerk


By _____ Deputy

Fee \$ 2.00 Paid

GEORGE W. HARVEY
COUNTY CLERK AND RECORDER

VIOLET M. JEDELL
Deputy Clerk

HARVEY W. FOX
Deputy Clerk



FORT BENTON, MONTANA 59442

February 18, 1969

Water Resources Board,
Sam W. Mitchell Bldg.,
Helena, Mont.

Re: Phil Tadej Ranch Co - Water rights-Well

Gentlemen:

We forwarded a copy of Well Appropriation form for the above party and find that the description of location is incorrect. It should read:

NE 1/4 of Sec. 6, Tn. 24, Range 12 E.

Would you please change that portion of the description.

Thank you.

Yours very truly,

Clerk & Recorder

Violet M. Jedell, Deputy

MONTANA WATER RESOURCES BOARD
RECEIVED

FEB 19 1969
E.V.S.
Monsieur

176 SANDY GREY SHALE
185 SANDY GREY SANDSTONE-WATER
226 GREY SANDSTONE-WATER-APPROX 40 B.P.M.
231 SANDY GREY SHALE
231 Show exact depth of bottom.

USE - If used for irrigation, industrial, drainage or other. Explain, state number of acres and location or other data (i.e.: Lot, Block and Addi-)

This form to be prepared by driller, and three copies to be filed by the owner with the County Clerk and Recorder in the county in which the well is located, tissue copy to be retained by driller.

Please answer all questions: If not applicable, so state, otherwise the form will be returned.

46
Driller's License Number

Herbert Greiw
Driller's Signature.

44,998

T. 12 R. 24
 County CHOTEAU

MONTANA WATER RESOURCES BOARD
 RECEIVED

LOG

FEB 18 1968

STATE OF MONTANA
 ADMINISTRATOR OF GROUNDWATER CODE
 STATE WATER CONSERVATION BOARD

Top of Ground

(Elev. above sea level.....)

**Notice of Completion of Groundwater
 Appropriation by Means of Well**

DEVELOPED AFTER JANUARY 1, 1962

(Under Chapter 237 Montana Session Laws, 1961, as amended)

Owner PHIL TADGET RANCH CO. Address BERALDINE, MONT.
 Driller H.L. LINE DRILLING SERVICE Address HAURE, MONTANA

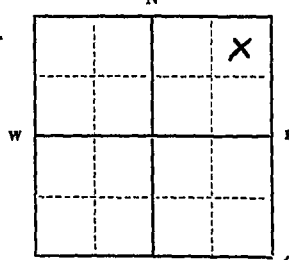
Date of Notice of appropriation of groundwater.....
 Date well started OCT. 23, 1968 Date completed NOV. 19, 1968
 Type of well DRILLED Equipment used CABLE TOOL RIG
 (Dug, driven, bored or drilled) (Churn drill, rotary or other)

Water use: Domestic Municipal Stock Irrigation
 Industrial Drainage Other

Indicate on the diagram the character and thickness of the different strata met with in drilling, such as soil, clay, shale, gravel, rock or sand, etc. Show depth at which water is encountered, thickness and character of water-bearing strata and height to which the water rises in the well.

- 0/10 SOIL
- 18 GRAVELLY BROWN CLAY
- 33 BROWNISH-GREY CLAY
- 46 GRAVEL + CLAY MIX - TRACE OF HIGHLY ALKALINE WATER
- 51 WEATHERED SHALE
- 54 DARK GREY SHALE
- 55 FIRM GREY SHALE
- 72 DARK GREY SHALE
- 74 HARD SHELL
- 80 DARK GREY SHALE
- 84 SANDY DARK GREY SHALE - (IMBEDDED IVORY SHELL
- 99 DARK GREY SHALE
- 109 SHALEY GREY SANDSTONE - WATER - 1 BPM
- 124 SANDY DARK GREY SHALE
- 133 SHALEY GREY SANDSTONE - WATER - 2 BPM
- 135 FIRM LT. GREY SHALE
- 138 SHALEY GREY SANDSTONE - WATER - 1 BPM
- 142 MEDIUM GREY SHALE
- 144 SANDY LT. BROWN SHALE
- 147 GREY SHALE
- 147B HARD SHELL
- 152 SANDY GREY SHALE
- 155 FIRM BROWN SHALE
- 157 GREY SHALE
- 160 LT. BROWN SHALE
- 170 GREY SHALE
- 171 DARK BROWN SHALE
- 178 BROWN SHALE
- 184 SANDY BROWN SHALE (FIRM)
- 187 LT. GREY SHALE
- 192 SANDY GREY SHALE
- 195 SHALEY GREY SANDSTONE - WATER
- 226 GREY SANDSTONE - WATER - APPROX. 40 BPM
- 231 SANDY GREY SHALE
- 231

Size of Drilled Hole	Size and Weight of Casing	From (Feet)	To (Feet)	PERFORATIONS		
				Kind Size	From (Feet)	To (Feet)
9"	5 1/2" O.D. (1.70 WALL) PLASTIC	6 FEET BELOW GROUND LEVEL	192	NO PERFORATIONS. WATER COMING IN		
6 5/8" O.D. 13" PER FT. GALVANIZED		1 FOOT ABOVE GROUND LEVEL	8	THAN BOTTOM OF CASING AT 192 FT. LEVEL. NO CASING BELOW 192 FT. SANDSTONE LEFT OPEN		
5"		192	231			



Static Water Level for non-flowing well 97 feet.
 Shut-in Pressure for Flowing Well Not App.
 Pumping Water Level 124 feet at 2.2 gal. per minute.
 Discharge in gal. per min. of flowing well Not Applicable
 How Tested PUMP
 Length of Test 5 Hours

Remarks: (Gravel packing, cementing, pack-
 ing, type of shutoff) 5 1/2" PLASTIC CASING INSTALLED TO 192 FT. CEMENTED FROM 192 FT. BACK TO APPROX. 150 FT TO ISOLATE UPPER WATER VEINS. CEMENT PLACED AROUND 6 5/8" GALVANIZED + 5 1/2" PLASTIC AT OVERLAP FROM 6 TO 8 FT LEVEL (Continue on reverse side)

USE—If used for irrigation, industrial, drainage or other. Explain, state number of acres and location or other data (i.e.: Lot, Block and Addition).
 Show exact depth of bottom.

This form to be prepared by driller, and three copies to be filed by the owner with the County Clerk and Recorder in the county in which the well is located, tissue copy to be retained by driller.

Please answer all questions. If not applicable, so state, otherwise the form will be returned.

46
 Driller's License Number
Harold Greier
 Driller's Signature

44,998

File No.

T. 12 N R. 24 E

DUPLICATE

MONTANA WATER RESOURCES BOARD
LOG RECEIVED
FEB 10 1968

County CHOTEAU

STATE OF MONTANA
ADMINISTRATOR OF GROUNDWATER CODE
STATE WATER CONSERVATION BOARD

Top of Ground
(Elev. above sea level:))

Notice of Completion of Groundwater Appropriation by Means of Well DEVELOPED AFTER JANUARY 1, 1962

(Under Chapter 237 Montana Session Laws, 1961, as amended)

Owner PAUL TARET RANCH CO. Address BERNALDINE, MONTANA

Driller H. LINE DRILLING SERVICE Address HANRE, MONTANA

Date of Notice of appropriation of groundwater:

Date well started OCT 23, 1968 Date completed NOV. 19, 1968

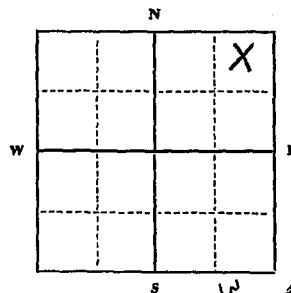
Type of well DRILLED Equipment used ABLE TOOL RIG
(Dug, driven, bored or drilled) (Churn drill, rotary or other)

Water use: Domestic Municipal Stock Irrigation
Industrial Drainage Other

Indicate on the diagram the character and thickness of the different strata met with in drilling, such as soil, clay, shale, gravel, rock or sand, etc. Show depth at which water is encountered, thickness and character of water-bearing strata and height to which the water rises in the well.

- 0' Top of Ground
- 2' SOIL
- 18' GRAVELLY BROWN CLAY
- 33' BROWNISH-GREY CLAY
- 46' GRAVEL + CLAY MIX - TRACK OF HIGHLY ALKALINE WATER
- 51' WEATHERED SHALE
- 54' DARK GREY SHALE
- 55' FIRM GREY SHALE
- 72' DARK GREY SHALE
- 74' HARD SHELL
- 80' DARK GREY SHALE
- 84' SANDY DARK GREY SHALE - (IMBEDDED IVORY SHELL)
- 99' DARK GREY SHALE
- 109' SHALEY GREY SANDSTONE - WATER - 1 GPM
- 124' SANDY DARK GREY SHALE
- 133' SHALEY GREY SANDSTONE - WATER - 2 GPM
- 135' FIRM LT. GREY SHALE
- 138' SHALEY GREY SANDSTONE - WATER - 1 GPM
- 142' MEDIUM GREY SHALE
- 144' SANDY LT. BROWN SHALE
- 147' GREY SHALE
- 147 1/2' HARD SHELL
- 152' SANDY GREY SHALE
- 155' FIRM BROWN SHALE
- 157' GREY SHALE
- 160' LT. BROWN SHALE
- 165' GREY SHALE
- 148' Show exact depth of bottom.

Size of Drilled Hole	Size and Weight of Casing	From (Feet)	To (Feet)	PERFORATIONS		
				Kind Size	From (Feet)	To (Feet)
12"	4 1/2" O.D. (.173 WALL) PLASTIC	6 FEET BELOW GROUND LEVEL	148	1/4" DANNED	95	139
	6 3/8" O.D. 138 PER FT GALVANIZED	1 FOOT ABOVE GROUND LEVEL	7 1/2			



Static Water Level for non-flowing well 99 feet.

Shut-in Pressure for Flowing Well NOT APPL.

Pumping Water Level 144 feet at 3 gal. per minute.

Discharge in gal. per min. of flowing well NOT APPLICABLE

How Tested PUMP

Length of Test 4 HOURS

Remarks: (Gravel packing, cementing, packers, type of shutoff) WELL REAMED TO 12" DIAMETER. CASING INSTALLED TO 148 FT. GRAVEL PACKED AROUND CASING BACK TO APPROX. 65 FT LEVEL. CEMENTED ABOVE GRAVEL PACK TO 55 FT LEVEL. FILLED WITH GRAVEL TO BOTTOM OF 6 3/8" CASING AT 7 1/2 FT. CEMENTED AT CASING OVERLAP AT 6 TO 7 1/2 FT LEVEL.

USE—If used for irrigation, industrial, drainage or other. Explain, state number of acres and location or other data (i.e.: Lot, Block and Addition).

This form to be prepared by driller, and three copies to be filed by the owner with the County Clerk and Recorder in the county in which the well is located. Issue copy to be retained by driller.

Please answer all questions. If not applicable, so state, otherwise this form will be returned.

46
Driller's License Number

Herbert Brian
Driller's Signature.

44,997

6

File No.

T. 24 R 12 E

DUPLICATE

County Chouteau

STATE OF MONTANA
ADMINISTRATOR OF GROUNDWATER CODE
OFFICE OF STATE ENGINEER

R JAN 7 1964 D

STATE ENGINEER

**Notice of Completion of Groundwater Appropriation
Without Well**

(Under Chapter 237 Montana Session Laws, 1961)

Date of Appropriation of Groundwater... 1958

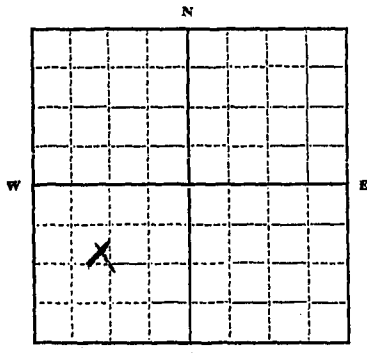
Owner... K. C. Taylor Address... Fort Benton, Montana

Contractor (if any) None

Address of Contractor None

Date Started... unknown Date Completed... unknown

Describe means of obtaining groundwater without a well "as by sub-irrigation and other natural processes". Include depth to water when applicable. Sub-irrigation and other Natural Processes



Quantity of water developed and used with explanation of method used to measure or estimate such amount. If use is intermittent

estimate approximate lengths of periods of use.....

NW 1/4 SW Sec 6 T24N R12 E

Unknown quantity

Indicate point of appropriation and place of use, if possible.

signature of Owner

K. C. Taylor

Date... 12-20-63

This form to be prepared by contractor (if any), otherwise by the owner.

Three copies of this notice are to be filed with the County Clerk and Recorder of the county in which the works are located.

Please answer all questions. If not applicable, so state, otherwise the form will be returned.

Original to the County Clerk and Recorder; duplicate to the State Engineer; Triplicate to the Montana Bureau of Mines and Geology and Quadruplicate for the Appropriator.

25978

346597
STATE OF MONTANA,
COUNTY OF CHOUTEAU.

Filed DEC 23 1963 19

at 2:00 o'clock P

Alvin W. Harvey
County Clerk

By _____ Deputy

Fee \$ 2.00 Paid

W 3

Approved Stock Form—State Publishing Co., Helena, Montana—39089

File No.

T. 24R 12E

DUPLICATE

County Chouteau

STATE OF MONTANA
ADMINISTRATOR OF GROUNDWATER CODE
OFFICE OF STATE ENGINEER

RECEIVED
JAN 7 1964

STATE ENGINEER

Notice of Completion of Groundwater Appropriation Without Well

(Under Chapter 237 Montana Session Laws, 1961)

Date of Appropriation of Groundwater 1958

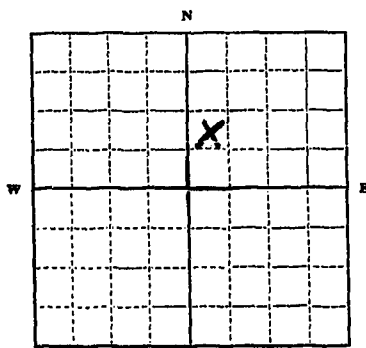
Owner K. C. Taylor Address Fort Benton, Montana

Contractor (if any) None

Address of Contractor None

Date Started Unknown Date Completed Unknown

Describe means of obtaining groundwater without a well "as by sub-irrigation and other natural processes". Include depth to water when applicable. Spring dug 4 feet deep, water piped into tank with gravity flow



SW 1/4 NE 1/4 Sec. 7, T. 24N, R. 12E

Indicate point of appropriation and place of use, if possible.

Quantity of water developed and used with explanation of method used to measure or estimate such amount. If use is intermittent

estimate approximate lengths of periods of use

Ten Gal per minute. XXX measured with a bucket

Signature of Owner K. C. Taylor

Date 12-20-63

This form to be prepared by contractor (if any), otherwise by the owner.

Three copies of this notice are to be filed with the County Clerk and Recorder of the county in which the works are located.

Please answer all questions. If not applicable, so state, otherwise the form will be returned.

Original to the County Clerk and Recorder; duplicate to the State Engineer; Triplicate to the Montana Bureau of Mines and Geology and Quadruplicate for the Appropriator.

25983

4346602

STATE OF MONTANA. }
COUNTY OF CHOUTEAU. }

Filed DEC 23 1963 19__

at 2:00 o'clock P M

George W. Harty
County Clerk

By _____ Deput

Fee \$ 2.00 Paid

File No.

T. 24 R. 12 17

DUPLICATE

RECEIVED
JAN 7 1964

STATE OF MONTANA
ADMINISTRATOR OF GROUNDWATER CODE
OFFICE OF STATE ENGINEER

STATE ENGINEER

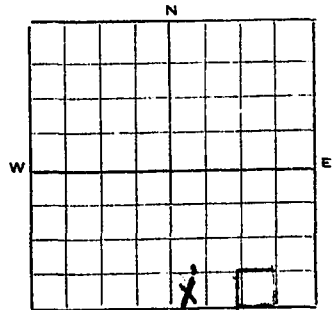
DECLARATION OF VESTED GROUNDWATER RIGHTS

(Under Chapter 237, Montana Session Laws, 1961)

1. FRANK F. DOLLAR of GERALDINE
(Name of Appropriator) (Address) (Town)

County of CHOUTEAU State of MONTANA

have appropriated groundwater according to the Montana laws in effect prior to January 1, 1962, as follows:



JWSWSE
1/4 Sec. 17 T24 R. 2

Indicate point of appropriation and place of use, if possible. Each small square represents 10 acres.

2. The beneficial use on which the claim is based Water for cattle & IRRIGATION

3. Date or approximate date of earliest beneficial use; and how continuous the use has been 1940 HAS BEEN USED EVERY SINCE

4. The amount of groundwater claimed (in miner's inches or gallons per minute) 8 gals.

5. If used for irrigation, give the acreage and description of the lands to which water has been applied and name of the owner thereof 10 acres NWSWSE

6. The means of withdrawing such water from the ground and the location of each well or other means of withdrawal PUMP

7. The date of commencement and completion of the construction of the well, wells, or other works for withdrawal of groundwater 1940

8. The depth of water table 98 ft

9. So far as it may be available, the type, size and depth of each well or the general specifications of any other works for the withdrawal of groundwater 6 in casing 98 ft deep

10. The estimated amount of groundwater withdrawn each year 1095000 gal

11. The log of formations encountered in the drilling of each well if available

12. Such other information of a similar nature as may be useful in carrying out the policy of this act, including reference to book and page of any county record

Signature of Owner Frank F. Dollar
Frank F. Dollar Date Jan 31-1963

Three copies to be filed by the owner with the County Clerk and Recorder of the county in which the well is located.

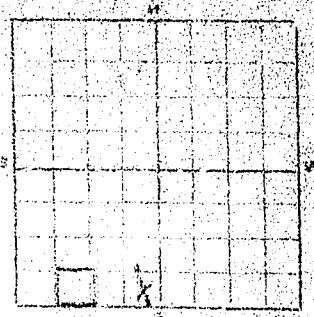
Please answer all questions. If not applicable, so state, otherwise the form will be returned.

Original to the County Clerk and Recorder; duplicate to the State Engineer; Triplicate to the School of Mines and Quadruplicate for the Appropriator.

264''

have appropriated groundwater according to the Montana laws in effect prior to January 1, 1982, as follows:

- 1. The beneficial use on which the claim is based: *Stock & Irrigation*
- 2. Date or approximate date of earliest beneficial use, and how long the use has been in effect: *1940 HAS BEEN USED EVERY SINCE*
- 3. The amount of groundwater obtained (in miner's inches or gallons per minute): *8 gpm*
- 4. If used for irrigation, give the average and description of the lands to which water has been applied and name of the owner thereof: *10 acres*
- 5. The means of withdrawing such water from the ground and the location of each well or other means of withdrawal: *WELL*



Indicate point of appropriation and place of use, if possible. Each small square represents 10 acres.

Sec 17 T. 41 N. R. 12 E

- 6. The date of commencement and completion of the construction of the well, wells or other works for withdrawal of groundwater: *1940*
- 7. The depth of water table: *10 ft*
- 8. So far as it may be available, the type and depth of each well or other specific means of withdrawal of groundwater, and the location of each well or other works for the withdrawal of groundwater: *WELL*
- 9. The estimated amount of groundwater which can be withdrawn: *8 gpm*
- 10. The type of formation encountered in the drilling of each well in withdrawal: *...*

Such other information of a similar character as may be desired in carrying out the policy of this act, including:

FILED TO #13476 CO. 8
 STATE OF MONTANA,
 COUNTY OF CHOUTEAU.

Filed DEC 21 1963
 at 4:30 o'clock P.M.

By *George W. Lewis*
 County Clerk

By *200* Paid

RECEIVED

17

File No.

JUN 28 1973

T. 24 R. 12

QUADRUPPLICATE

County... Chouteau

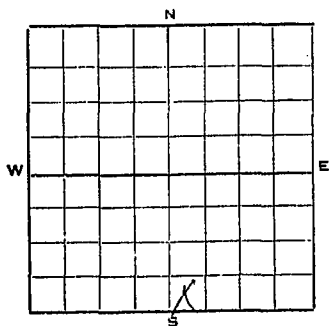
371212
June 27, 1973
10:00 A.M.

MONTANA DEPARTMENT OF NATURAL
RESOURCES & STATE OF MONTANA
ADMINISTRATOR OF GROUNDWATER CODE
OFFICE OF STATE ENGINEER

DECLARATION OF VESTED GROUNDWATER RIGHTS
(Under Chapter 237, Montana Session Laws, 1961)

1. Frank H. Dollar, Jr. of Geraldine
(Name of Appropriator) (Address) (Town)

County of Chouteau State of Montana
have appropriated groundwater according to the Montana laws in effect prior to January 1, 1962, as follows:



SW 1/4 SE 1/4 Sec. 17 T24 R12
Indicate point of appropriation and
place of use, if possible. Each small
square represents 10 acres.

2. The beneficial use on which the claim is based

Domestics & Stock water

3. Date or approximate date of earliest beneficial use; and how con-
tinuous the use has been early 1940

4. The amount of groundwater claimed (in miner's inches or gallons
per minute) 15 gals per minute

5. If used for irrigation, give the acreage and description of the lands
to which water has been applied and name of the owner thereof
none

6. The means of withdrawing such water from the ground and the loca-
tion of each well or other means of withdrawal
pump system

7. The date of commencement and completion of the construction of the well, wells, or other works for with-
drawal of groundwater 1940

8. The depth of water table 98 ft.

9. So far as it may be available, the type, size and depth of each well or the general specifications of any other
works for the withdrawal of groundwater pump system pressure

10. The estimated amount of groundwater withdrawn each year unknown

11. The log of formations encountered in the drilling of each well if available unknown

12. Such other information of a similar nature as may be useful in carrying out the policy of this act, including
reference to book and page of any county record unknown

Signature of Owner. Frank H. Dollar, Jr.

Date June 25, 1973

Three copies to be filed by the owner with the County Clerk and Recorder of the county in which the well is
located.

Please answer all questions. If not applicable, so state, otherwise the form will be returned.


Original to the County Clerk and Recorder; duplicate to the State Engineer; Triplicate to the School of Mines
and Quadruplicate for the Appropriator.

54097

NOTE: For the registration of land, the fee is \$10.00 per acre. The fee is not refundable. The fee is not refundable if the land is not registered within the time specified in this notice.

Section of land to be registered: _____
Township of _____
Range of _____

Section of land to be registered: _____
Township of _____
Range of _____



Name of Applicant: _____
Address: _____

371212

STATE OF MONTANA, } ss.
COUNTY OF CHOUTEAU, }

Filed June 27 1923

at 10:00 o'clock A.M.

By George W. Hawley County Clerk

By _____ Deputy
Fee 3.20 Paid

DECLARATION OF ABSTRACTED GEOGRAPHICAL DATA

OFFICE OF PUBLIC LANDS
ADMINISTRATION OF GEOGRAPHICAL DATA
STATE OF MONTANA

QUADRANGLE

Map No. _____

of _____

File No.

T. 24 NR 12E

DUPLICATE

County Chouteau

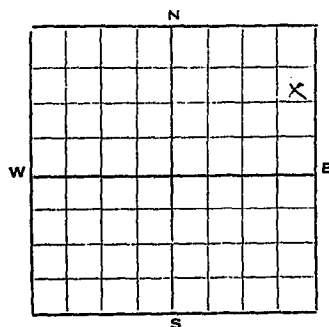
STATE OF MONTANA
ADMINISTRATOR OF GROUNDWATER CODE
OFFICE OF STATE ENGINEER

RECEIVED
JAN 7 1964

DECLARATION OF VESTED GROUNDWATER RIGHTS
(Under Chapter 237, Montana Session Laws, 1961)

1. Wallace B. Clark, Sr., of Geraldine
(Name of Appropriator) (Address) (Town)

County of Chouteau State of Montana
have appropriated groundwater according to the Montana laws in effect prior to January 1, 1962, as follows:



SE 1/4 NE 1/4 Sec. 22 T. 24 R. 12

Indicate point of appropriation and place of use, if possible. Each small square represents 10 acres.

2. The beneficial use on which the claim is based Stock Water and domestic use

3. Date or approximate date of earliest beneficial use; and how continuous the use has been July 1954

4. The amount of groundwater claimed (in miner's inches or gallons per minute) seven Gallons per minute

5. If used for irrigation, give the acreage and description of the lands to which water has been applied and name of the owner thereof Not for irrigation

6. The means of withdrawing such water from the ground and the location of each well or other means of withdrawal Deep Well cgl. - Electric motor

7. The date of commencement and completion of the construction of the well, wells, or other works for withdrawal of groundwater July 1954

8. The depth of water table 421 foot

9. So far as it may be available, the type, size and depth of each well or the general specifications of any other works for the withdrawal of groundwater Six inch oil well casing

10. The estimated amount of groundwater withdrawn each year Eight hundred thousand per year

11. The log of formations encountered in the drilling of each well if available Not known

12. Such other information of a similar nature as may be useful in carrying out the policy of this act, including reference to book and page of any county record.

Signature of Owner Wallace B. Clark Sr.

Date Dec. 31, 1963

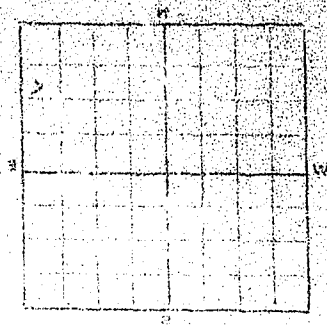
Three copies to be filed by the owner with the County Clerk and Recorder of the county in which the well is located.

Please answer all questions. If not applicable, so state, otherwise the form will be returned.

Original to the County Clerk and Recorder; duplicate to the State Engineer; Triplicate to the School of Mines and Quadruplicate for the Appropriator.

26436

County of Chouteau
 State of Montana
 These waters are hereby appropriated according to the Montana laws in effect prior to January 1, 1903, and the same are hereby dedicated to the public use of the State of Montana.



Section T. 12 N.
 R. 10 E.
 Indicate point of appropriation and place of use, if possible. Each small square represents 10 acres.

1. The amount of groundwater claimed (in acres, inches or feet per minute) Seven and one-half acre feet per minute

2. If used for irrigation give the acreage and description of the lands to which water has been applied and name of the owner thereof See attached map

3. The means of withdrawing such water from the ground and the location of each well or other means of withdrawal See Well Log - Electric Motor

4. The date of commencement and completion of the well, wells or other works for withdrawal of groundwater July 1963

5. The depth of water table See Log

6. So far as it may be established the point and depth of each well or the general specifications of any other works for the withdrawal of groundwater See attached map

7. The location of the well, wells or other works for withdrawal of groundwater See attached map

8. The location of the point of use of the water See attached map

9. The name of the person or persons who are the owners of the water right See attached map

10. The name of the person or persons who are the owners of the land to which the water is applied See attached map

11. The name of the person or persons who are the owners of the water right See attached map

12. The name of the person or persons who are the owners of the land to which the water is applied See attached map

STATE OF MONTANA
 COUNTY OF CHOUTEAU
 Filed DEC 31 1963 19__
 at 4:30 o'clock P M
George W. Harvey
 County Clerk
 Fee \$ 2.00 Paid

File No.

Sec. 23 T24 R 12

DUPLICATE

County Chouteau

STATE OF MONTANA
ADMINISTRATOR OF GROUNDWATER CODE
OFFICE OF STATE ENGINEER

RECEIVED
SEP 18 1963

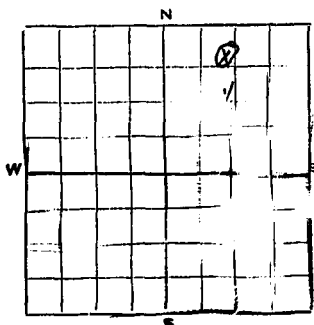
STATE ENGINEER

DECLARATION OF VESTED GROUNDWATER RIGHTS

(Under Chapter 237, Montana Session Laws, 1961)

1. Dixon N. and Stacy Bokovoy, of 1709 Washington, Fort Benton
(Name of Appropriator) (Address) (Town)

County of Chouteau State of Montana
have appropriated groundwater according to the Montana laws in effect prior to January 1, 1962, as follows:



NH 1/4 NE Sec 21 R2

Indicate point of appropriation and place of use, if possible. Each small square represents 10 acres.

The beneficial use on which the claim is based

domestic use

or approximate date of earliest beneficial use; and how continuous the use has been 1927 continuous

amount of groundwater claimed (in miner's inches or gallons per minute) 100 gal. per minute

5. If used for irrigation, give the acreage and description of the lands to which water has been applied and name of the owner thereof

not applicable

6. The means of withdrawing such water from the ground and the location of each well or other means of withdrawal

electric pump

7. The date of commencement and completion of the construction of the well, wells, or other works for withdrawal of groundwater prior to 1927 - dug

8. The depth of water table 20 feet

9. So far as it may be available, the type, size and depth of each well or the general specifications of any other works for the withdrawal of groundwater not available

10. The estimated amount of groundwater withdrawn each year 250,000 gal.

11. The log or other information encountered in the drilling of each well if available

not available

12. Such other information of a similar nature as may be useful in carrying out the policy of this act, including reference to book and page of any county record

none

Signature of Owner Dixon N. Bokovoy
Stacy Bokovoy Date Sept 12, 1963

Three copies to be filed by the owner with the County Clerk and Recorder of the county in which the well is located.

Please answer all questions. If not applicable, so state, otherwise the form will be returned.

Original to the County Clerk and Recorder; duplicate to the State Engineer; Triplicate to the School of Mines and Quadruplicate for the Appropriator.

5938

STATE OF MONTANA

County of ...

...

...

...

...

...

STATE OF MONTANA
COUNTY OF ...

Filed ... 8:00 o'clock A. M.

By George W. Hawley County Clerk
James M. ... Deputy

Fee \$ 2.00 Paid

RECORDED
INDEXED
SEP 17 1963

34584

RECORDED

...

File No.

DUPLICATE

T. 24 N. R. 12 E 25

County Chouteau

STATE OF MONTANA
ADMINISTRATOR OF GROUNDWATER CODE
OFFICE OF STATE ENGINEER

RECEIVED
DEC 18 1963

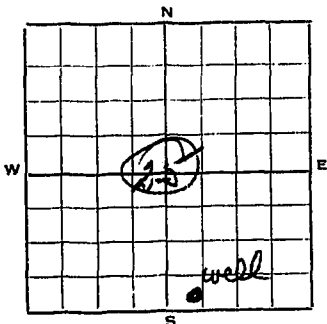
DECLARATION OF VESTED GROUNDWATER RIGHTS STATE ENGINEER

(Under Chapter 237, Montana Session Laws, 1961)

1. Hilton L. Roudelush, of Fort Benton
(Name of Appropriator) (Address) (Town)

County of Chouteau State of Montana

have appropriated groundwater according to the Montana laws in effect prior to January 1, 1962, as follows:



SW 1/4 SE 7 Sec 25 T24N R12E

Indicate point of appropriation and place of use, if possible. Each small square represents 10 acres.

2. The beneficial use on which the claim is based stockwater and domestic use

3. Date or approximate date of earliest beneficial use; and how continuous the use has been 1912 seasonal

4. The amount of groundwater claimed (in miner's inches or gallons per minute) 5 gallons per minute

5. If used for irrigation, give the acreage and description of the lands to which water has been applied and name of the owner thereof not used

6. The means of withdrawing such water from the ground and the location of each well or other means of withdrawal permeable

7. The date of commencement and completion of the construction of the well, wells, or other works for withdrawal of groundwater 1912

8. The depth of water table 35'

9. So far as it may be available, the type, size and depth of each well or the general specifications of any other works for the withdrawal of groundwater none

10. The estimated amount of groundwater withdrawn each year 36000 gallons

11. The log of formations encountered in the drilling of each well if available n/a

12. Such other information of a similar nature as may be useful in carrying out the policy of this act, including reference to book and page of any county record none

Signature of Owner Hilton L. Roudelush

Date.....


Three copies to be filed by the owner with the County Clerk and Recorder of the county in which the well is located.

Please answer all questions. If not applicable, so state, otherwise the form will be returned.

Original to the County Clerk and Recorder; duplicate to the State Engineer; Triplicate to the School of Mines and Quadruplicate for the Appropriator.

10011

1. The location of the land in block
 2. Date of approximate date of earliest beneficial use and the
 3. The amount of acreage claimed (in owner's name or names)
 4. The name of the person or persons who have been applying and the name of the owner thereof
 5. The name of the person or persons who have been applying and the name of the owner thereof
 6. The name of the person or persons who have been applying and the name of the owner thereof



STATE OF MONTANA
 COUNTY OF CHOUTEAU
 Filed
 at
 by
 Fee

7. The date of commencement and expiration of the term of the lease
 8. The name of the person or persons who have been applying and the name of the owner thereof
 9. The name of the person or persons who have been applying and the name of the owner thereof
 10. The name of the person or persons who have been applying and the name of the owner thereof
 11. The name of the person or persons who have been applying and the name of the owner thereof

12. The name of the person or persons who have been applying and the name of the owner thereof
 13. The name of the person or persons who have been applying and the name of the owner thereof
 14. The name of the person or persons who have been applying and the name of the owner thereof
 15. The name of the person or persons who have been applying and the name of the owner thereof

346419
 STATE OF MONTANA
 COUNTY OF CHOUTEAU
 Filed December 17 1903
 at 1:30 o'clock
 by George W. Harvey
 County Clerk
 by Walter M. Jewel
 Fee \$ 2.00 Paid

GW 3

File No.....

DUPLICATE

T. 24N R. 12E

County Chouteau

RECEIVED
DEC 18 1963

STATE OF MONTANA
ADMINISTRATOR OF GROUNDWATER CODE
OFFICE OF STATE ENGINEER

STATE ENGINEER

NOTICE OF COMPLETION OF GROUNDWATER APPROPRIATION WITHOUT WELL

(Under Chapter 237 Montana Session Laws, 1961)

Date of Appropriation of Groundwater Sept. 1955

Owner Hilton L. Roudebush

Address FORT BENTON, MONTANA

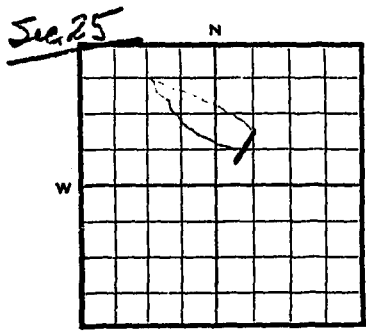
Contractor (if any) self

Address of Contractor

Date Started 9/1/55 Date Completed 9/6/55

Describe means of obtaining groundwater without a well "as by sub-irrigation and other natural processes". Include depth to water when applicable. Stock water dam

18' high x 200' long



SE 1/4 Sec 25 T. 24N R. 12E

Indicate point of appropriation and place of use, if possible.

Quantity of water developed and used with explanation of method used to measure or estimate such amount. If use is intermittent estimate approximate lengths of periods of use

50 acre feet of water stored

from run off and seepage

SW

Signature of Owner Hilton L. Roudebush

Date 12/9/63

This form to be prepared by contractor (if any), otherwise by the owner.

Three copies of this notice are to be filed with the County Clerk and Recorder of the county in which the works are located.

Please answer all questions. If not applicable, so state, otherwise the form will be returned.

Original to the County Clerk and Recorder; duplicate to the State Engineer; Triplicate to the School of Mines and Quadruplicate for the Appropriator.

10012

State of New York
County of ...

Address ...

Contractor (if any) ...

Address of Contractor ...

Quantity of work to be done ...

Estimated cost of work ...

...

...

...

...

...

...


...

...

...

...

...



...

346420
STATE OF NEW YORK
COUNTY OF CHESTER

Filed December 17 1930

at 11:30 o'clock P.M.
George W. Harvey
County Clerk

By Violet M. Jewell Deputy
\$ 2.00 Paid

File No.

DUPLICATE

T. 24N. R. 12E ²⁶
County Chouteau

STATE OF MONTANA
ADMINISTRATOR OF GROUNDWATER CODE
OFFICE OF STATE ENGINEER

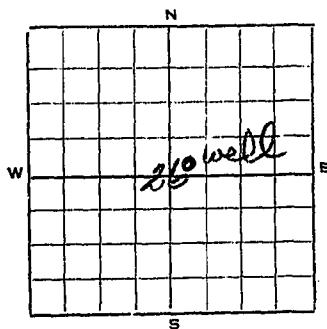
RECEIVED
DEC 18 1963
ENGINEER

DECLARATION OF VESTED GROUNDWATER RIGHTS

(Under Chapter 237, Montana Session Laws, 1961)

1. Hilton L. Roudabush, of Fort Benton
(Name of Appropriator) (Address) (Town)

County of Chouteau State of Montana
have appropriated groundwater according to the Montana laws in effect prior to January 1, 1962, as follows:



5th 1/4 NE 1/4 Sec 26. T24N R12E

Indicate point of appropriation and place of use, if possible. Each small square represents 10 acres.

2. The beneficial use on which the claim is based domestic and stock water

3. Date or approximate date of earliest beneficial use; and how continuous the use has been 1912 seasonal

4. The amount of groundwater claimed (in miner's inches or gallons per minute) 5 gallons per minute

5. If used for irrigation, give the acreage and description of the lands to which water has been applied and name of the owner thereof not

6. The means of withdrawing such water from the ground and the location of each well or other means of withdrawal pumps

7. The date of commencement and completion of the construction of the well, wells, or other works for withdrawal of groundwater 1912

8. The depth of water table 30'

9. So far as it may be available, the type, size and depth of each well or the general specifications of any other works for the withdrawal of groundwater none

10. The estimated amount of groundwater withdrawn each year 36,000 gallons

11. The log of formations encountered in the drilling of each well if available none

12. Such other information of a similar nature as may be useful in carrying out the policy of this act, including reference to book and page of any county record none

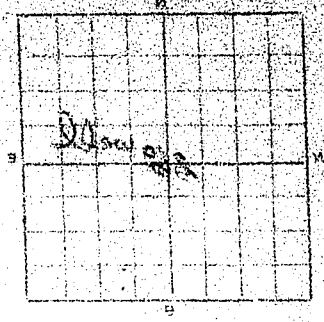
Signature of Owner Hilton L. Roudabush
Date

Three copies to be filed by the owner with the County Clerk and Recorder of the county in which the well is located.

Please answer all questions. If not applicable, so state, otherwise the form will be returned.

Original to the County Clerk and Recorder; duplicate to the State Engineer; Triplicate to the School of Mines and Quadruplicate for the Appropriator.

100K



Indicate point of appropriation and place of use, if possible. Each small square represents 10 acres.

1. The amount of groundwater claimed (in acres, inches or feet) _____

2. If used for irrigation, give the acreage and description of the land to which water has been applied and name of the owner thereof. _____

3. The name of withdrawing well, water from the ground and the location of each well or other means of withdrawal. _____

4. The date of commencement and completion of the construction of the well, wells or other works for withdrawal of groundwater. _____

5. The depth of water table. _____

6. So far as it may be available, the topographic map and depth of each well or the general specifications of any other works for the withdrawal of groundwater. _____

7. The estimated amount of groundwater withdrawn each year and the estimated amount of water available for withdrawal. _____

8. Such other information as is pertinent to the location of the well, including reference to local and general maps, and to any other records or documents.

346418

STATE OF MONTANA,
COUNTY OF CHOUTEAU, ss.

Filed December 17 1913
at 1:30 o'clock PM

George W. Harney
County Clerk

Walter M. Jewell
200 Paid

RECEIVED
JUN 10 1973

County CHATEAU 26

STATE OF MONTANA
ADMINISTRATOR OF GROUNDWATER CODE
MONTANA WATER RESOURCES BOARD

MONTANA DEPARTMENT OF NATURAL
RESOURCES AND CONSERVATION

DRILLER'S LOG

Indicate the character, color, thickness of strata such as soil, clay, sand, gravel, shale, sandstone, etc. Show depth at which water is found and height to which water rises in well.

NOTICE OF COMPLETION OF GROUNDWATER
APPROPRIATION BY MEANS OF WELL

Developed after January 1, 1962

(Under Chapter 237 Montana Session Laws, 1961, as amended)

This form to be prepared by driller, and three copies to be filed by the owner with the County Clerk and Recorder in the county in which the well is located, last copy to be retained by driller.

Please answer all questions. If not applicable, so state, otherwise the form may be returned.

Owner MILTON + IRENE RONDEBUSH
Address GERARDINE
MONTANA
Date well started SEPT. 7, 1972
completed OCT 9, 1972

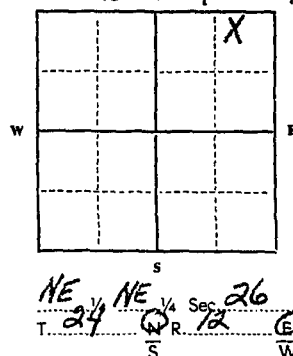
For Administrator's Use
File 376991
JUL 12 4, 1973
GW 1 3:30 p.m.

Type of well DRILLED
(Dug, driven, bored or drilled)
Equipment used CABLE TOOL RIG
(Churn drill, rotary or other)
Water Use: Domestic Municipal Stock Irrigation
Industrial Drainage Other Garden/Lawn

*Describe _____
USE: If used for irrigation, industrial, drainage or other. Explain, state number of acres and location or other data (i.e. Lot, Block and Addition).

ESTIMATED ANNUAL WITHDRAWAL EXCEEDING 500,000 GALLONS

Size of Drilled Hole	Size and Weight of Casing	From (Feet)	To (Feet)	PERFORATIONS
7/8"		7	200	9 1/4" DRILLED 385 399
8 1/2"		200	384	
6 1/2"		384	404	
6" DIAM. CULVERT	1 FOOT ABOVE GRADING LEVEL	7		
6 1/2" O.D. (SPECIAL STEEL)		6 1/2	385	
3 1/2" PVC		384	404	



Static water level 376 ft.*
Pumping water level 400 1/2 ft.*
at 120 gallons per minute,
measured minutes after pumping began.

*Measured from ground level
Well developed by SALER + PUMP
for hours.
Power ELECTRIC Pump 1 HP

Remarks: (Gravel packing, cementing, packers, type of shutoff) HOLE REAMED TO 9 1/2" DIAMETER TO 200 FT AND TO 8 1/2" DIAMETER FROM 200 - 384 FT. REINFORCED ON BOTTOM AND CASING DRIVEN INTO SANDSTONE TO 385 FT. CONCRETE POURED AROUND OUTSIDE OF CASING BACK TO 12 FT FROM GROUND LEVEL TO CEMENT OFF HIGH SULFATE VEINS AT 33 + 94 FT LEVELS

From (Feet)	To (Feet)	Top of Ground (Elev. above sea level)
0	7	SOIL
7	20	GRAVELLY BROWN CLAY
20	27	BROWN CLAY
27	30	BROWNISH-GREY CLAY
30	33	GREY CLAY
33	140	WEATHERED SHALE - TRACE OF HIGH-SULFATE WATER
140	163	CLAGGETT SHALE
163	165 1/2	GREY SHALE
165 1/2	166 1/2	SANDY GREY SHALE - CHEAT HARBOR MEMBER (VIRGELLE FORMATION)
166 1/2	216	HARD SANDSTONE
216	238	PRE-DOMINATELY SANDY LT. BROWN SHALE + HARD SANDSTONE RIBS
238	249	PRE-DOMINATELY BROWN + DARK BROWN SHALE WITH THIN COAL SEAMS - SOME GREY SHALE
249	249 1/2	SANDY TAN SHALE
249 1/2	271	HARD SANDSTONE RIB
271	278	SHALEY SANDSTONE
278	279	BROWN + DARK BROWN SHALE + GREY SHALE
279	280	DARK BROWN SHALE - COAL
280	285	HARD SANDSTONE - TOP OF VIRGELLE FORMATION
285	289	SHALEY SANDSTONE
289	316 1/2	SANDSTONE
316 1/2	318	SANDSTONE - HARD RIB THROUGHOUT
318	341	VERY HARD SANDSTONE
341	343 1/2	SANDSTONE
343 1/2	370 1/2	VERY HARD SANDSTONE
370 1/2	391	SANDSTONE - HARD RIBS
391	404	HARD SANDSTONE
404		NOTE: VIRGELLE SANDSTONE DRY TO 391 FOOT LEVEL
		400 1/2 SANDSTONE - WATER - APPROX. 5 1/2 G.P.M.
		404 SANDY GREY SHALE

INDICATE LOCATION OF WELL AND PLACE OF USE, IF POSSIBLE. EACH SMALL SQUARE REPRESENTS 40 ACRES.

Driller's Signature Robert Brian HI-LINE DRILLING SERVICE
Driller's Address 1173 6TH ST. No. PHONE 265-1210
HAURE, MONTANA 59501 LICENSE NO. 46

404 Show exact depth of bottom
53,367

370991

STATE OF MONTANA, } ss
COUNTY OF CHOUTEAU, }

Filed June 4 1973

at 3:30 o'clock P. M.

George W. Heston
County Clerk

By _____ Deputy

Fee \$2.00 Paid

Form No. 18
8-60

sec. ~~28~~ ²⁴ T. ~~24~~ ²⁴ N. R. 12 E

28

County Chouteau

MONTANA BUREAU OF MINES AND GEOLOGY
Butte, Montana

RECEIVED
DEC 21 1961

STATE ENGINEER

Water Well Log

North

East

Owner Herman Abel Address Geraldine, Montana

Driller UNKNOWN Address _____

Date Started 1945 Date Completed 1945

Location: Sec. 28 T. 24 N. R. 12 E $\frac{1}{4}$ sec. NW

Type of well Drilled Equipment used churn drill
(Dug, driven, bored, or drilled) (Churn, drill, rotary, other)

Water use: Domestic Municipal Stock Irrigation
Industrial Drainage Other _____

Casing: 0 ft. to 200 ft. Type steel Size 6"

Casing: _____ ft. to _____ ft. Type _____ Size _____

Casing: _____ ft. to _____ ft. Type _____ Size _____

Perforated or screened: Ft. none to ft. _____ . Ft. _____ to ft. _____

Type of screen or perforations none

Static water level, for non-flowing well: 60' feet.

Shut-in pressure, for flowing well: none lb./sq. in. on: _____ (date)

Pumping water level _____ feet at _____ gal. per min.

How tested: never tested

Length of test _____

Remarks: (Gravel packing, cementing, packers, type of shut-off, depth of shut-off)

(over)

GW 3

File No.

DUPLICATE

T. 24 R. 13

County Chouteau

RECEIVED
JAN 7 1964

STATE OF MONTANA
ADMINISTRATOR OF GROUNDWATER CODE
OFFICE OF STATE ENGINEER

STATE ENGINEER

NOTICE OF COMPLETION OF GROUNDWATER APPROPRIATION WITHOUT WELL

(Under Chapter 237 ~~Montana~~ Montana ~~Session~~ Session Laws, 1961)

Date of Appropriation of Groundwater Nov. 1, 1961

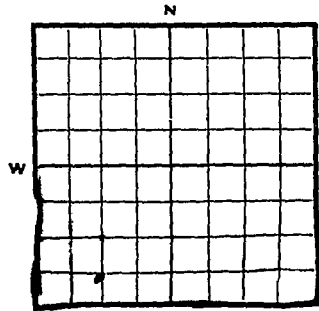
Owner R. J. BLAZEK

Address BIG SANDY MONT

Contractor (if any) none

Address of Contractor —

Date Started 1960 Date Completed Nov. 1961



SW 1/4 Sec. 1... T.24 R.13

Indicate point of appropriation and place of use, if possible.

Describe means of obtaining groundwater without a well "as by sub-irrigation and other natural processes". Include depth to water when applicable. Natural process

ground level water table
sub-irrigated

Quantity of water developed and used with explanation of method used to measure or estimate such amount. If use is intermittent estimate approximate lengths of periods of use

4 gal per minute continuous
overflow used continually for
home and livestock

Signature of Owner R J Blazek

Date 12-20-63

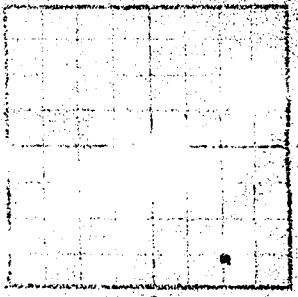
This form to be prepared by contractor (if any), otherwise by the owner.

Three copies of this notice are to be filed with the County Clerk and Recorder of the county in which the works are located.

Please answer all questions. If not applicable, so state, otherwise the form will be returned.

Original to the County Clerk and Recorder; duplicate to the State Engineer; Triplicate to the School of Mines and Quadruplicate for the Appropriator.

State of Montana
County of Chouteau
Plat No. 34654
Section 16
T. 14 N. R. 10 E.



... to ...
... of ...
... and ...
... of ...
... to ...

...
...
...

...
...
...

...
...
...

34654
STATE OF MONTANA
COUNTY OF CHOUTEAU
Filed Dec 13 1963
at 8:00 o'clock a.m.
George W. Harvey
County Clerk
by Charles M. Jewell Deputy
- \$ 2.00 Paid

File No. _____

MONTANA WATER RESOURCES BOARD

T. _____ R. _____

DUPLICATE

RECEIVED

County Chateau

LOG

JUN 30 1969

STATE OF MONTANA
ADMINISTRATOR OF GROUNDWATER CODE
OFFICE OF STATE ENGINEER

Top of Ground

(Elev. above sea level _____)

**Notice of Completion of Groundwater
Appropriation by Means of Well**
DEVELOPED AFTER JANUARY 1, 1962

(Under Chapter 237, Montana Session Laws, 1961)

State In No-Well Recreational Use

Driller Mont. State Fish & Game Address Helena, Mont.

Driller Winnipeg Drilling Address Lewistown, Mont.

Date of Notice of appropriation of groundwater _____

Date well started May 20, 1969 Date completed May 27, 1969

Type of well Drilled Equipment used Cable tools
(Dug, Driven, bored or drilled) (Churn drill, rotary or other)

Water use: Domestic Municipal Stock Irrigation
Industrial Drainage Other Camp & Duster

Indicate on the diagram the character and thickness of the different strata met with in drilling, such as soil, clay, shale, gravel, rock or sand, etc. Show depth at which water is encountered, thickness and character of water-bearing strata and height to which the water rises in the well.

0-20 - Brown Sandy Clay

20-22 - Gravel & Silt

22-25 - Brown Sticky Clay

25-33 - Dark Brown Sandstone (Med. Hard) Contains water

33-50 - Brown to red clay

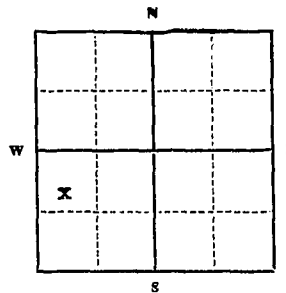
50-73 - Shale or Mudstone (Hard)

73-84 - Brown Sandstone - Contains water

84-85 - Shale

85 - Bottom

Size of Drilling Hole	Size and Weight of Casing	From (Feet)	To (Feet)	PERFORATIONS		
				Kind Size	From (Feet)	To (Feet)
6"	6 5/8" O.D. 15#	18" Above Ground	85'	Jerol Cut Slots	25'	35'
					73'	84'



Static Water Level for non-flowing well _____ 14 feet.

Shut-in Pressure for ~~Flowing~~ Well _____

Pumping Water Level _____ 22 feet
at approx. 30 gal. per minute

Discharge in gal. per min. of flowing well _____

How Tested Bailer & Pump

Length of Test 24 hours

Remarks: (Gravel packing, cementing, packers, type of shutoff) Casing driven, 10' cement grout, 6' sg cement platform around top

Indicate location of well and place of use, if possible. Each small square represents 40 acres.

(Continue on reverse side)

USE—If used for irrigation, industrial, drainage or other. Explain, state number of acres and location or other data (i.e.: Lot, Block and Addition).

Show exact depth of bottom.

This form to be prepared in triplicate, and three copies to be filed by the owner with the County Clerk and Recorder in the county in which the well is located, tissue copy to be retained by driller.

Please answer all questions. If not applicable, so state, otherwise the form will be returned.

Driller's License Number

Driller's Signature

45382

Date of Notice of Appointment: June 27 1969
 Name of Applicant: John L. ...
 Name of Employer: ...
 Name of Agent: ...
 Name of Broker: ...
 Name of Insurer: ...
 Name of Underwriter: ...
 Name of Guarantor: ...
 Name of Surety: ...
 Name of Agent: ...
 Name of Broker: ...
 Name of Insurer: ...
 Name of Underwriter: ...
 Name of Guarantor: ...
 Name of Surety: ...

Class	Rate	Amount	Term	Policy No.	Insurer	Underwriter	Guarantor	Surety
...
...

I hereby certify that the above information is true and correct to the best of my knowledge and belief.
 Signature: ...
 Title: ...
 Date: ...

360365

STATE OF MONTANA
COUNTY OF CHOUTEAU

Filed JUN 27 1969 1969

at 11:00 o'clock a M

By ...
County Clerk

By ... Justice

in L. ... Paid

101
 102
 103
 104
 105
 106
 107
 108
 109
 110
 111
 112
 113
 114
 115
 116
 117
 118
 119
 120

attached to this book

GW 3

File No.....

T. 24 R. 13

DUPLICATE

County Chouteau

STATE OF MONTANA
ADMINISTRATOR OF GROUNDWATER CODE
OFFICE OF STATE ENGINEER

RECEIVED
JAN 7 1964

STATE ENGINEER

NOTICE OF COMPLETION OF GROUNDWATER APPROPRIATION WITHOUT WELL

(Under Chapter 237 Montana Session Laws, 1961)

Date of Appropriation of Groundwater

Owner Francis Dunell

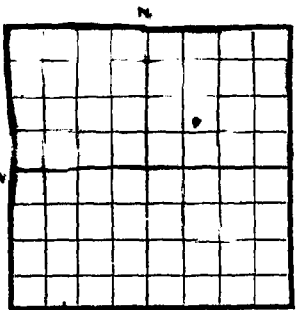
Address Harbine

Contractor (if any) none

Address of Contractor

Date Started July 1933 Date Completed Sept. 1933

Describe means of obtaining groundwater without a well "as by sub-irrigation and other natural processes". Include depth to water when applicable. 6 ft.



Sw 4 NE 4
1/4 Sec 29 T24 R13

Indicate point of appropriation and place of use, if possible.

Quantity of water developed and used with explanation of method used to measure or estimate such amount. If use is intermittent estimate approximate lengths of periods of use

Harbine using 4 ft and piped to tanks ensuring water 100 percent.

Signature of Owner Francis Dunell

Date Dec. 31, 1963


This form to be prepared by contractor (if any), otherwise by the owner.

Three copies of this notice are to be filed with the County Clerk and Recorder of the county in which the works are located.

Please answer all questions. If not applicable, so state, otherwise the form will be returned.

Original to the County Clerk and Recorder; duplicate to the State Engineer; Triplicate to the School of Mines and Quadruplicate for the Appropriator.

26352



Describe means of retaining production without a well, and
substitution and other actual processes. Indicate
what, when applicable.

Quantity of water developed and used with installation of well
to be used to measure or estimate such amount. If use is intermittent
then estimate approximate units of production for periods of use.

Indicate point of appropriation
and state of use, if possible.

Signature of Operator

The form to be prepared by contractor (if any) and returned to the owner
of the well to be drilled, and the form to be filed with the County Clerk and Treasurer of the county
in which the well is located.

Recorded in the office of the County Clerk and Treasurer of the county in which the well is located.

STATE OF MONTANA
COUNTY OF CHOCTEAU

Filed DEC 31 1963 10

at 2:00 o'clock PM
George W. Harvey
County Clerk

by _____
Fee \$ 2.00 Paid