

File No.

T. 27 N. R. 7 E.

DUPLICATE

371453
6-29-73
4:00 p.m.

County Chouteau

RECEIVED

STATE OF MONTANA
ADMINISTRATOR OF GROUNDWATER CODE
OFFICE OF STATE ENGINEER
AUG 2 1973

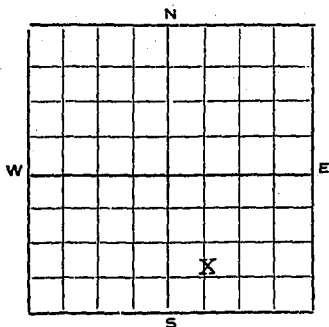
MONTANA DEPARTMENT OF NATURAL
RESOURCES AND CONSERVATION

DECLARATION OF VESTED GROUNDWATER RIGHTS

(Under Chapter 237, Montana Session Laws, 1961)

1. Charles L. Lenington, of Fort Benton
(Name of Appropriator) (Address) (Town)

County of Chouteau State of Montana
have appropriated groundwater according to the Montana laws in effect prior to January 1, 1962, as follows:



SW 1/4 SE. Sec. 1 T27NR7E

Indicate point of appropriation and place of use, if possible. Each small square represents 10 acres.

2. The beneficial use on which the claim is based household water

3. Date or approximate date of earliest beneficial use; and how continuous the use has been 1929 continuous

4. The amount of groundwater claimed (in miner's inches or gallons per minute) 50 gallons per minute

5. If used for irrigation, give the acreage and description of the lands to which water has been applied and name of the owner thereof n/a

6. The means of withdrawing such water from the ground and the location of each well or other means of withdrawal 1 1/2 HP Fairbanks Morse Submersible Pump

7. The date of commencement and completion of the construction of the well, wells, or other works for withdrawal of groundwater unknown

8. The depth of water table 18 feet

9. So far as it may be available, the type, size and depth of each well or the general specifications of any other works for the withdrawal of groundwater Dug well 18 feet deep and 6 feet in diameter cased with 6 foot in diameter steel culvert

10. The estimated amount of groundwater withdrawn each year 36500 gallons

11. The log of formations encountered in the drilling of each well if available not available

12. Such other information of a similar nature as may be useful in carrying out the policy of this act, including reference to book and page of any county record

Signature of Owner C. L. Lenington

Date June 28, 1973

Three copies to be filed by the owner with the County Clerk and Recorder of the county in which the well is located.

Please answer all questions. If not applicable, so state, otherwise the form will be returned.

Original to the County Clerk and Recorder; duplicate to the State Engineer; Triplicate to the School of Mines and Quadruplicate for the Appropriator.

56357

... of the ...
... of the ...
... of the ...

#371453

STATE OF MONTANA,
COUNTY OF CROCKETT

Filed June 29 4/00
at 4/00 o'clock P.M.
George W. Hawley
County Clerk

By _____ Deputy
Paid _____

... of the ...
... of the ...
... of the ...

... of the ...
... of the ...
... of the ...

... of the ...
... of the ...
... of the ...

File No.

DUPLICATE

T. 21 R. 7

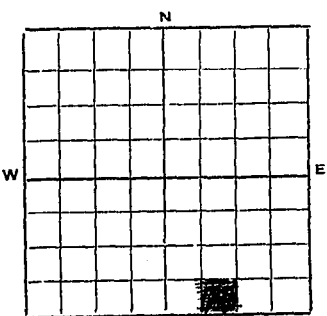
County Chouteau

STATE OF MONTANA
ADMINISTRATOR OF GROUNDWATER CODE
OFFICE OF STATE ENGINEER

RECEIVED
JAN 7 1964

DECLARATION OF VESTED GROUNDWATER RIGHTS
(Under Chapter 237, Montana Session Laws, 1961)

1. Vincent O'Hara of Fort Benton
(Name of Appropriator) (Address) (Town)
County of Chouteau State of Montana
have appropriated groundwater according to the Montana laws in effect prior to January 1, 1962, as follows:



1/4 Sec. 3 T. 21 R. 7
Indicate point of appropriation and place of use, if possible. Each small square represents 10 acres.

- 2. The beneficial use on which the claim is based House & stock water
- 3. Date or approximate date of earliest beneficial use; and how continuous the use has been Aug 20, 1948
all year
- 4. The amount of groundwater claimed (in miner's inches or gallons per minute) 5 gals per minute
- 5. If used for irrigation, give the acreage and description of the lands to which water has been applied and name of the owner thereof not used for irrigation
- 6. The means of withdrawing such water from the ground and the location of each well or other means of withdrawal pumps driven by 1 H.P. Electric motor
- 7. The date of commencement and completion of the construction of the well, wells, or other works for withdrawal of groundwater Commencement July 10, 1948
Completion Aug 20, 1948
- 8. The depth of water table 40 ft
- 9. So far as it may be available, the type, size and depth of each well or the general specifications of any other works for the withdrawal of groundwater Depth 230 ft size 8" casing
- 10. The estimated amount of groundwater withdrawn each year 73,000
- 11. The log of formations encountered in the drilling of each well if available Clay & shale
- 12. Such other information of a similar nature as may be useful in carrying out the policy of this act, including reference to book and page of any county record.


Signature of Owner Vincent O'Hara
Date 12/30/63

Three copies to be filed by the owner with the County Clerk and Recorder of the county in which the well is located.
Please answer all questions. If not applicable, so state, otherwise the form will be returned.
Original to the County Clerk and Recorder; duplicate to the State Engineer; Triplicate to the School of Mines and Quadruplicate for the Appropriator.

26245

have registered groundwater according to the following provisions of the Montana Water Code, Chapter 10, Part 1, 1985, as follows:

- 1. The name of the owner of the well is _____
- 2. The date of registration of the well is _____
- 3. The amount of groundwater claimed (in million gallons per acre-foot) is _____
- 4. A need for registration was determined by the owner thereof in which year has been reported and name of the owner thereof _____
- 5. The means of withdrawal and other means of withdrawal _____
- 6. The date of commencement and completion of the construction of the well, wells or other works for withdrawal of groundwater _____
- 7. The depth of water table _____
- 8. So far as it may be available the type, size and depth of the well and the present specifications of any other works for the withdrawal of groundwater _____
- 9. The estimated annual withdrawal of groundwater _____
- 10. The location of the well in the vicinity of the well _____



Indicate point of registration and place of withdrawal, if possible. Each small square represents 10 acres.

Each other information of a similar nature may be used in carrying out the policy of this act including _____

STATE OF MONTANA
COUNTY OF CHOUTAUEU
DEC 30 1988

Filed _____ in _____
at _____ o'clock _____ M

By _____ County Clerk

By _____ Deput-
See \$ _____ Paid

GW 3

File No.

T. 27 R. 7

26

DUPLICATE

County Chouteau

STATE OF MONTANA
ADMINISTRATOR OF GROUNDWATER CODE
OFFICE OF STATE ENGINEER

RECEIVED
JAN 7 1964

STATE ENGINEER

NOTICE OF COMPLETION OF GROUNDWATER APPROPRIATION WITHOUT WELL

(Under Chapter 237 Montana Session Laws, 1961)

Date of Appropriation of Groundwater 1942

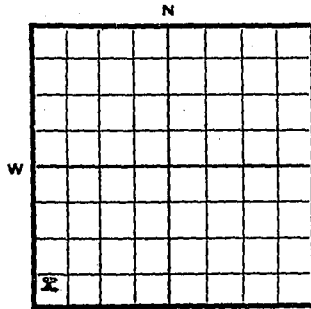
Owner Katherine Lenington

Address Fort Benton, Montana

Contractor (if any) None

Address of Contractor None

Date Started 1961 Date Completed 1961



Describe means of obtaining groundwater without a well "as by sub-irrigation and other natural processes". Include depth to water when applicable. Gravity Flow-- Dug out 5 feet deep by 10 feet square-- 5 feet of water

SW 1/4 SW 1/4 Sec 26 T 27 R 7

Indicate point of appropriation and place of use, if possible.

Quantity of water developed and used with explanation of method used to measure or estimate such amount. If use is intermittent estimate approximate lengths of periods of use 1 gal per minute-- used just during the summer but used every year-- stock water

Signature of Owner Katherine Lenington

Date December 23, 1963

This form to be prepared by contractor (if any), otherwise by the owner.


Three copies of this notice are to be filed with the County Clerk and Recorder of the county in which the works are located.

Please answer all questions. If not applicable, so state, otherwise the form will be returned.

Original to the County Clerk and Recorder; duplicate to the State Engineer; Triplicate to the School of Mines and Quadruplicate for the Appropriator.

26033

Part of the water right described in the above captioned application is hereby being transferred to the water right described in the above captioned application. The water right described in the above captioned application is hereby being transferred to the water right described in the above captioned application.



Quantity of water developed and used with expiration of term. It is to be understood that the water right described in the above captioned application is hereby being transferred to the water right described in the above captioned application.

This form to be prepared by applicant (if any) (optional for owner). Three copies of this notice are to be filed with the County Clerk and Recorder of the county in which the water is located.

If the owner of the water right described in the above captioned application is not a citizen of the United States, the form will be returned to the applicant. If the applicant is not a citizen of the United States, the form will be returned to the applicant.

346669
 STATE OF MONTANA
 COUNTY OF CHOUTEAU
 Filed DEC 26 1963
 at 9:30 o'clock AM
 By George W. Jensen County Clerk
Walter M. Jewell Deputy
 Fee 2.00 Paid

File No. _____

DUPLICATE

27 T. 27 R. 7

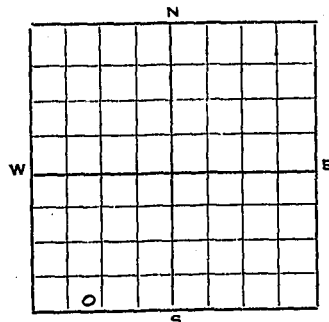
County Chouteau

STATE OF MONTANA
ADMINISTRATOR OF GROUNDWATER CODE
OFFICE OF STATE ENGINEER

RECEIVED
OCT 30 1963

DECLARATION OF VESTED GROUNDWATER RIGHTS ENGINEER
(Under Chapter 237, Montana Session Laws, 1961)

1. Margaret Bartlett, of Shawwood Oreg.
(Name of Appropriator) (Address) (Town)
County of Chouteau State of Montana
have appropriated groundwater according to the Montana laws in effect prior to January 1, 1962, as follows:



SE⁴SW⁴SW⁴
1/4 Sec. 27 T. 27 R. 7

Indicate point of appropriation and place of use, if possible. Each small square represents 10 acres.

2. The beneficial use on which the claim is based House water & stock

3. Date or approximate date of earliest beneficial use; and how continuous the use has been 1915
ever since 1915

4. The amount of groundwater claimed (in miner's inches or gallons per minute) 1 gal a minute

5. If used for irrigation, give the acreage and description of the lands to which water has been applied and name of the owner thereof none

6. The means of withdrawing such water from the ground and the location of each well or other means of withdrawal wind mill

7. The date of commencement and completion of the construction of the well, wells, or other works for withdrawal of groundwater 1915

8. The depth of water table 3'

9. So far as it may be available, the type, size and depth of each well or the general specifications of any other works for the withdrawal of groundwater 6' in diam & 35' depth

10. The estimated amount of groundwater withdrawn each year 10000

11. The log of formations encountered in the drilling of each well if available none

12. Such other information of a similar nature as may be useful in carrying out the policy of this act, including reference to book and page of any county record none

Signature of Owner Margaret Bartlett
Date June 19/1963

Three copies to be filed by the owner with the County Clerk and Recorder of the county in which the well is located.

Please answer all questions. If not applicable, so state, otherwise the form will be returned.

Original to the County Clerk and Recorder; duplicate to the State Engineer; Triplicate to the School of Mines and Quadruplicate for the Appropriator.

Respectfully submitted,
[Signature]

In witness whereof, I have hereunto set my hand and seal of office at the County Seat of Chouteau County, Montana, this 29th day of October, 1968.

1. The date of commencement of the term of office of the County Clerk shall be the date of the filing of this certificate.

2. The date of expiration of the term of office of the County Clerk shall be the date of the filing of the next certificate.

3. The date of expiration of the term of office of the County Clerk shall be the date of the filing of the next certificate.

4. The date of expiration of the term of office of the County Clerk shall be the date of the filing of the next certificate.

5. The date of expiration of the term of office of the County Clerk shall be the date of the filing of the next certificate.

345749

STATE OF MONTANA,
COUNTY OF CHOUTEAU.

Filed OCT 29 1968 19

at 9:45 o'clock A.M.

By George W. Hawley
County Clerk

By James M. Davis Deputy

Fee \$ 2.00 Paid

313

File No.

T. 27 N R 8 E

DUPLICATE

County Chouteau

STATE OF MONTANA
ADMINISTRATOR OF GROUNDWATER CODE
OFFICE OF STATE ENGINEER

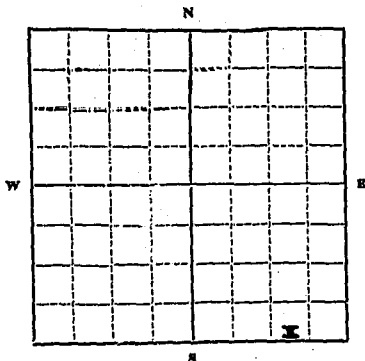
RECEIVED
JAN 7 1964

Declaration of Vested Groundwater Rights

(Under Chapter 237, Montana Session Laws, 1961)

STATE ENGINEER

1. Bernie J. Ruth, of Loma
(Name of Appropriator) (Address) (Town)
County of Chouteau State of Montana
have appropriated groundwater according to the Montana laws in effect prior to January 1, 1962, as follows:



~~SE 1/4 Sec. 13~~ T. 27 N 8 E

Indicate point of appropriation and place of use, if possible. Each small square represents 10 acres.

2. The beneficial use on which the claim is based stockwater

3. Date or approximate date of earliest beneficial use; and how continuous the use has been 1950-Continuous use thereafter.

4. The amount of groundwater claimed (in miner's inches or gallons per minute) 200 miners inches

5. If used for irrigation, give the acreage and description of the lands to which water has been applied and name of the owner thereof
not used

6. The means of withdrawing such water from the ground and the location of each well or other means of withdrawal
pump-1 inch plastic pipe

7. The date of commencement and completion of the construction of the well, wells, or other works for withdrawal of groundwater 1950- 32 ft. deep, water 22 feet deep.

8. The depth of water table 10 feet

9. So far as it may be available, the type, size and depth of each well or the general specifications of any other works for the withdrawal of groundwater hand dug-6 inch casing now 6 inch hole 32 feet deep.

10. The estimated amount of groundwater withdrawn each year 400,000 gallons annually

11. The log of formations encountered in the drilling of each well if available not available

12. Such other information of a similar nature as may be useful in carrying out the policy of this act, including reference to book and page of any county record none

Signature of Owner Bernie J. Ruth

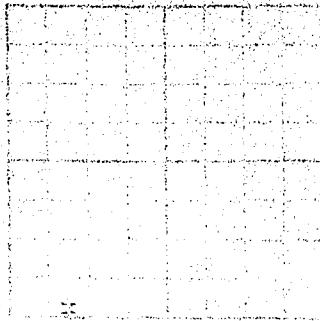
Date 30 December 1963

Three copies to be filed by the owner with the County Clerk and Recorder of the county in which the well is located.

Please answer all questions. If not applicable, so state, otherwise the form will be returned.

Original to the County Clerk and Recorder; duplicate to the State Engineer; Triplicate to the Montana Bureau of Mines and Geology, and Quadruplicate for the Appropriator.

26535



STATE OF MONTANA

COUNTY OF CHOUTEAU

347243

STATE OF MONTANA,
COUNTY OF CHOUTEAU, ss.

Filed DEC 31 1963 15

at 4:30 o'clock PM

George W. Harvey
County Clerk

By _____ Deput

Fee \$ 2.00 Paid

RECEIVED
NOV 13 1957
STATE ENGINEER

T. 27N R. 8E
County Chouteau

MONTANA BUREAU OF MINES AND GEOLOGY
Butte, Montana

WATER WELL LOG

Owner P. H. Christofferson Address Lama Montana
Driller _____ Address _____
Date Started Not known Date Completed Not known
Location: Sec. 25 T. 27N R. 8E $\frac{1}{4}$ sec. NE $\frac{1}{4}$

Type of well DUG Equipment used _____
(Dug, driven, bored, or drilled) (Churn drill, rotary, other)

Water use: Domestic Municipal Stock Irrigation
Industrial Drainage Other: _____

Casing: 0 ft. to 10 ft. Type WOOD Size 3' 6" Square
Casing: _____ ft. to _____ ft. Type _____ Size _____
Casing: _____ ft. to _____ ft. Type _____ Size _____

Perforated or Screened: Ft. _____ to ft. _____ Ft. _____ to ft. _____

Type of screen or perforations _____

Static Water level, for non-flowing well: _____ feet.

Shut-in pressure, for flowing well: _____ lb./sq. in. on: _____ (date)

Pumping water level 15 feet at _____ gal. per min. _____

How tested: NO TEST

Length of test _____

Remarks: (Gravel packing, cementing, packers, type of shut-off, depth of shut-off)

Water not good for irrigation, and good for stock a short time only.

(over)

G. 4

File No.

T. 27 R. 8 ²⁵

DUPLICATE

County CHAUTEAU
RECEIVED
JAN 7 1964

STATE OF MONTANA
ADMINISTRATOR OF GROUNDWATER CODE
OFFICE OF STATE ENGINEER

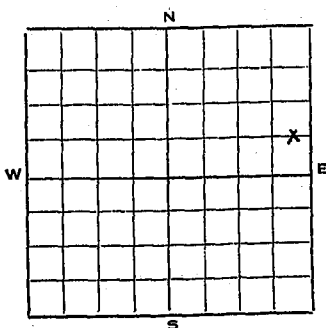
STATE ENGINEER

DECLARATION OF VESTED GROUNDWATER RIGHTS

(Under Chapter 237, Montana Session Laws, 1961)

1. C. W. CHRISTOFFERSON of L. O. MA
(Name of Appropriator) (Address) (Town)

County of CHAUTEAU State of MONTANA
have appropriated groundwater according to the Montana laws in effect prior to January 1, 1962, as follows:



SE 1/4 NE Sec 25 T27 R8

Indicate point of appropriation and place of use, if possible. Each small square represents 10 acres.

2. The beneficial use on which the claim is based
LIVESTOCK WATER

3. Date or approximate date of earliest beneficial use; and how continuous the use has been 1920 YEARLY

4. The amount of groundwater claimed (in miner's inches or gallons per minute) 5 gal per min.

5. If used for irrigation, give the acreage and description of the lands to which water has been applied and name of the owner thereof

6. The means of withdrawing such water from the ground and the location of each well or other means of withdrawal PUMP

7. The date of commencement and completion of the construction of the well, wells, or other works for withdrawal of groundwater 1920, IMPROVED 1924 & 1959

8. The depth of water table APPROXIMATE 30'

9. So far as it may be available, the type, size and depth of each well or the general specifications of any other works for the withdrawal of groundwater D.I.C. WELL

10. The estimated amount of groundwater withdrawn each year 300 gal Per day

11. The log of formations encountered in the drilling of each well if available

12. Such other information of a similar nature as may be useful in carrying out the policy of this act, including reference to book and page of any county record

Signature of Owner: C. W. Christofferson

Date: 12/31/63

Three copies to be filed by the owner with the County Clerk and Recorder of the county in which the well is located.

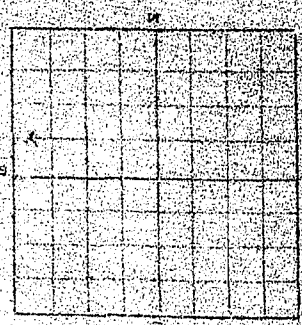
Please answer all questions. If not applicable, so state, otherwise the form will be returned.

Original to the County Clerk and Recorder; duplicate to the State Engineer; Triplicate to the School of Mines and Quadruplicate for the Appropriator.

26330

Consent of the Board of Water Commissioners of the State of Montana, according to the provisions of the laws in effect on January 1, 1905, and thereafter.

2. The particular use on which the claim is based
3. Date of appropriation date of natural beneficial use, and how the
inflows the use has been
4. The amount of groundwater claimed (in cubic feet or gallons
per minute)
5. If used for irrigation, give the acreage and description of the lands
to which water has been applied and name of the owner thereof



6. The means of withdrawing such water from the ground and the loca
tion of each well or other means of withdrawal

Indicate point of appropriation and
place of use, if possible, each small
square represents 10 acres.

7. The date of commencement and completion of the construction of the well, wells, or other works for with
drawal of groundwater
8. The depth of water table
9. So far as it may be available, the type, size and depth of each well or the general specifications of any other
works for the withdrawal of groundwater

10. The estimated amount of groundwater withdrawn each year
11. The log of formations encountered in the drilling of each well if available

12. Any other information of a similar nature as may be needed in carrying out the policy of this act, including
reference to books and pages of record received

#347019
STATE OF MONTANA,
COUNTY OF CHOUTEAU.
Filed DEC 31 1963 12
at 1:00 o'clock P
George W. [Signature]
County Clerk
By _____ Notary

Witness my hand and the seal of the County of Chouteau, Montana, on this _____ day of _____, 1963.

Original to the County Clerk and Recorder of the County of Chouteau, Montana, and a copy to the Board of Water Commissioners of the State of Montana.

File No.

DUPLICATE

T. 27 R. 9
County Chouteau
RECEIVED
JAN 7 1964

STATE OF MONTANA
ADMINISTRATOR OF GROUNDWATER CODE
OFFICE OF STATE ENGINEER

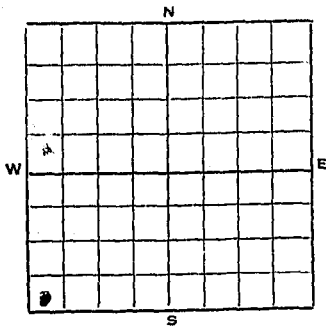
STATE ENGINEER

DECLARATION OF VESTED GROUNDWATER RIGHTS

(Under Chapter 237, Montana Session Laws, 1961)

Joseph A. Petze, of Soma Soma
(Name of Appropriator) (Address) (Town)
County of Chouteau State of Mont

have appropriated groundwater according to the Montana laws in effect prior to January 1, 1962, as follows:



SW 1/4 Sec. 3 T. 27 R. 9

Indicate point of appropriation and place of use, if possible. Each small square represents 10 acres.

2. The beneficial use on which the claim is based stock

3. Date or approximate date of earliest beneficial use; and how continuous the use has been April 1950 stock garden

4. The amount of groundwater claimed (in miner's inches or gallons per minute) 3.0 gals

5. If used for irrigation, give the acreage and description of the lands to which water has been applied and name of the owner thereof Joseph A. Petze 1/2 acres

6. The means of withdrawing such water from the ground and the location of each well or other means of withdrawal Pump

7. The date of commencement and completion of the construction of the well, wells, or other works for withdrawal of groundwater 1951

8. The depth of water table 90 ft.

9. So far as it may be available, the type, size and depth of each well or the general specifications of any other works for the withdrawal of groundwater 4 x 4 x 20 ft.

10. The estimated amount of groundwater withdrawn each year 356000 gal

11. The log of formations encountered in the drilling of each well if available

12. Such other information of a similar nature as may be useful in carrying out the policy of this act, including reference to book and page of any county record


Signature of Owner Joseph A. Petze
Date 12/31/63

Three copies to be filed by the owner with the County Clerk and Recorder of the county in which the well is located.

Please answer all questions. If not applicable, so state, otherwise the form will be returned.

Original to the County Clerk and Recorder; duplicate to the State Engineer; Triplicate to the School of Mines and Quadruplicate for the Appropriator.

26423



Indicate point of appropriation and place of use, if possible. Each small square represents 10 acres.

3. The beneficial use to which the claimant proposes to put the water...
4. The amount of groundwater claimed in number of acres per minute...
5. If need for irrigation give the acreage and description of the lands to which water has been applied and the source thereof...
6. The means of withdrawing such water from the ground and the location of each well or other means of withdrawal.

7. The date of commencement and completion of the construction of the well, wells, or other works for withdrawal of groundwater...
8. The depth of water table...
9. So far as it may be available, the type, size and depth of each well (or the general specifications of any other works for the withdrawal of groundwater...
10. The estimated amount of groundwater withdrawn each year...
11. The log of formation encountered in the drilling of each well if available.

12. Any other information of a similar nature as may be useful in carrying out the policy of this act, including...
STATE OF MONTANA
COUNTY OF CHOUTEAU

Filed DEC 31 1963
at 4:30 o'clock P.M.
by [Signature]
Deponent

Date 12/31/63
Signature of Owner [Signature]
Three copies to be filed by the County Clerk and Recorder of the County in which the well is located...
Please insert all applicable fees...
Original to be filed in the County Clerk and Recorder's Office...
and a copy to be filed in the State Office...

File No. _____

T. 27N. R. 9E.

DUPLICATE

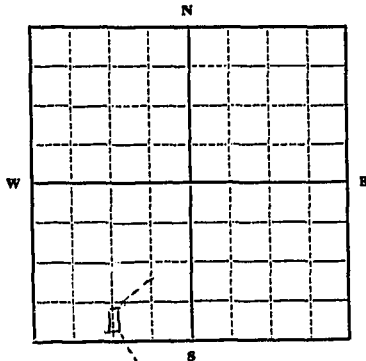
County—Chouteau

STATE OF MONTANA
ADMINISTRATOR OF GROUNDWATER CODE
OFFICE OF STATE ENGINEER

RECEIVED
JAN 21 1963
STATE ENGINEER

Declaration of Vested Groundwater Rights
(Under Chapter 237, Montana Session Laws, 1961)

Bessette
1. Wilfrid E. Bessette and Maryne, of Loma,
(Name of Appropriator) (Address) (Town)
County of Chouteau State of Montana
have appropriated groundwater according to the Montana laws in effect prior to January 1, 1962, as follows:



1/4 Sec 6 T. 27N. R. 9E.

Indicate point of appropriation and place of use, if possible. Each small square represents 10 acres.

2. The beneficial use on which the claim is based stockwater reservoir in SW 1/4 of Sec. 6, T. 27N. R. 9E.

3. Date or approximate date of earliest beneficial use; and how continuous the use has been 1936, continuous use thereafter

4. The amount of groundwater claimed (in miner's inches or gallons per minute) All flood and surface water runoff on Sections 6 and 7, T. 27N., R. 9E.

5. If used for irrigation, give the acreage and description of the lands to which water has been applied and name of the owner thereof Stockwater

6. The means of withdrawing such water from the ground and the location of each well or other means of withdrawal Reservoir

7. The date of commencement and completion of the construction of the well, wells, or other works for withdrawal of groundwater 1936, continuous use thereafter

8. The depth of water table surface water used

9. So far as it may be available, the type, size and depth of each well or the general specifications of any other works for the withdrawal of groundwater Reservoir capacity is 5 acre-feet

10. The estimated amount of groundwater withdrawn each year full appropriation

11. The log of formations encountered in the drilling of each well if available unavailable

12. Such other information of a similar nature as may be useful in carrying out the policy of this act, including reference to book and page of any county record.

Signature of Owner Wilfrid E. Bessette
Maryne Bessette
Date December 20, 1962

Three copies to be filed by the owner with the County Clerk and Recorder of the county in which the well is located.

Please answer all questions. If not applicable, so state, otherwise the form will be returned.

Original to the County Clerk and Recorder; duplicate to the State Engineer; Triplicate to the Montana Bureau of Mines and Geology, and Quadruplicate for the Appropriator.

343261

STATE OF MONTANA, T.
COUNTY OF CHOUTEAU, 1st

Filed January 18 1963

at 8:00 o'clock A.

George W. Hawley
County Cl.

By James M. Howard

Fee \$ 2.00 Paid

File No.

DUPLICATE

T 27 N R 9 E 9

County CHOUTEAU

RECEIVED

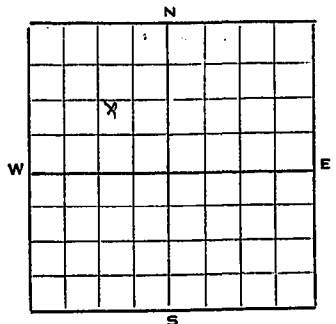
JAN 7 1964

STATE OF MONTANA
ADMINISTRATOR OF GROUNDWATER CODE
OFFICE OF STATE ENGINEER

STATE ENGINEER
DECLARATION OF VESTED GROUNDWATER RIGHTS
(Under Chapter 237, Montana Session Laws, 1961)

1. Mrs. Marie Hanson, of Loma, (Name of Appropriator) (Address) (Town)

County of Chouteau State of Montana
have appropriated groundwater according to the Montana laws in effect prior to January 1, 1962, as follows:



SE 1/4 NW Sec. 9 T. 27 R. 9

Indicate point of appropriation and place of use, if possible. Each small square represents 10 acres.

2. The beneficial use on which the claim is based

Stockwater & farm use

3. Date or approximate date of earliest beneficial use; and how continuous the use has been

1915 used continuously

4. The amount of groundwater claimed (in miner's inches or gallons per minute)

10 gal. per minute

5. If used for irrigation, give the acreage and description of the lands to which water has been applied and name of the owner thereof

none

6. The means of withdrawing such water from the ground and the location of each well or other means of withdrawal

pump

7. The date of commencement and completion of the construction of the well, wells, or other works for withdrawal of groundwater

1915

8. The depth of water table

19 ft.

9. So far as it may be available, the type, size and depth of each well or the general specifications of any other works for the withdrawal of groundwater

Caulking 4' x 4' x 20'

10. The estimated amount of groundwater withdrawn each year

50,000 gal

11. The log of formations encountered in the drilling of each well if available

none

12. Such other information of a similar nature as may be useful in carrying out the policy of this act, including reference to book and page of any county record

Signature of Owner Marie Hanson by Floyd J. Lyon

Date 12/2/63

Three copies to be filed by the owner with the County Clerk and Recorder of the county in which the well is located.

Please answer all questions. If not applicable, so state, otherwise the form will be returned.


Original to the County Clerk and Recorder; duplicate to the State Engineer; Triplicate to the School of Mines and Quadruplicate for the Appropriator.

26000

Name of Applicant: George W. Harvey
Address: ...
Town: ...

County of Chouteau State of Montana
I have appropriated groundwater according to the Montana law in effect prior to January 1, 1902, as follows:

1. The beneficial use on which the claim is based: Stock raising
2. Date of appropriation date of earlier beneficial use, and how far through the use has been: 1912
3. The amount of groundwater claimed (in units of gallons per minute): 10 gpm
4. If used for irrigation, give the acreage and description of the lands to which water has been applied and name of the water user: ...
5. The means of withdrawing such water from the ground and the location of each well or other means of withdrawal: Hand



Indicate point of appropriation and place of use, if possible. Each small square represents 10 acres.

6. The date of commencement and completion of the construction of the well, wells, or other works for withdrawal of groundwater: 1912
7. The depth of water table: 11 ft
8. So far as it may be available, the type and depth of each well or the general specifications of any other works for the withdrawal of groundwater: ...
9. The amount of groundwater withdrawn with each well, and the location of each well, if available: ...
10. The amount of groundwater available to be withdrawn from each well, if available: ...
11. The amount of groundwater available to be withdrawn from each well, if available: ...
12. Such other information as may be needed in carrying out the policy of this act, including: ...

STATE OF MONTANA
COUNTY OF CHOUTEAU, MONT.
Filed DEC 26 1963 19
at 8:00 o'clock AM
By George W. Harvey County Clerk
By Vida M. Jewell Deputy
Fee \$ 2.00 Paid

RECEIVED
OCT 20 1958

T. 27 R. 9

County Chouteau

STATE ENGINEER
MONTANA BUREAU OF MINES AND GEOLOGY
Butte, Montana

WATER WELL LOG

Owner Arthur O. Bessivagen Address Loma

Driller Former owner Chouteau Address Loma

Date Started Don't Know Date Completed

Location: Sec. 10 T. 27 R. 9 1/4 sec. SE

There are two wells beside each other (1) (2)

Type of well Dug Equipment used Pick + shovel
(Dug, driven, bored, or drilled) (Churn drill, rotary, other)

Water use: Domestic Municipal Stock Irrigation
Industrial Drainage Other: Except for Consumption (drinking & cook)

(1) Casing: Cement ft. to all way ft. Type Size about 4" across

(2) Casing: wood ft. to all way ft. Type Size " 5" across

Casing: ft. to ft. Type Size

Perforated or Screened: Ft. to ft. Ft. to ft.

Type of screen or perforations

Static Water level, for non-flowing well: about 14' of water feet

Shut-in pressure, for flowing well: lb./sq. in. on: (date)

Pumping water level: feet at gal. per min

How tested:

Length of test:

Remarks: (Gravel packing, cementing, packers, type of shut-off, depth of shut-off)

Wells are about 20 ft deep

(over)

File No.

DUPLICATE

T. 27 R. 9
County Chouteau

STATE OF MONTANA
ADMINISTRATOR OF GROUNDWATER CODE
OFFICE OF STATE ENGINEER

RECEIVED

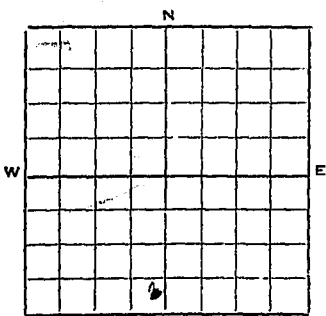
JAN 7 1964

DECLARATION OF VESTED GROUNDWATER RIGHTS

(Under Chapter 237, Montana Session Laws, 1961)

1. Joseph A. Petko of Soma Soma
(Name of Appropriator) (Address) (Town)

County of Chouteau State of Mont
have appropriated groundwater according to the Montana laws in effect prior to January 1, 1962, as follows:



S/E 10 27 9
1/4 Sec. T. R.

Indicate point of appropriation and place of use, if possible. Each small square represents 10 acres.

2. The beneficial use on which the claim is based House
Stock & Irrigation

3. Date or approximate date of earliest beneficial use; and how continuous the use has been Yearly

4. The amount of groundwater claimed (in miner's inches or gallons per minute) 12 gals

5. If used for irrigation, give the acreage and description of the lands to which water has been applied and name of the owner thereof 12

6. The means of withdrawing such water from the ground and the location of each well or other means of withdrawal

7. The date of commencement and completion of the construction of the well, wells, or other works for withdrawal of groundwater 1914

8. The depth of water table

9. So far as it may be available, the type, size and depth of each well or the general specifications of any other works for the withdrawal of groundwater 4x4 x 30 ft

10. The estimated amount of groundwater withdrawn each year 365000

11. The log of formations encountered in the drilling of each well if available

12. Such other information of a similar nature as may be useful in carrying out the policy of this act, including reference to book and page of any county record

Signature of Owner Joseph A. Petko
Date 12/31

Three copies to be filed by the owner with the County Clerk and Recorder of the county in which the well is located.

Please answer all questions. If not applicable, so state, otherwise the form will be returned.

Original to the County Clerk and Recorder; duplicate to the State Engineer; Triplicate to the School of Mines and Quadruplicate for the Appropriator.

26424

to the Montana laws in effect prior to January 1, 1905, or otherwise.

3. The beneficial use on which the claim is based is based on the date of appropriation of the water in effect prior to January 1, 1905, or otherwise.

4. The amount of groundwater claimed (to include inches or gallons per minute)

5. If need for irrigation give the source and description of the land to which water has been applied and name of the owner thereof.

6. The means of withdrawing such water from the ground and the location of each well or other means of withdrawal.

7. The date of commencement and completion of the well, wells or other works for withdrawal of groundwater.

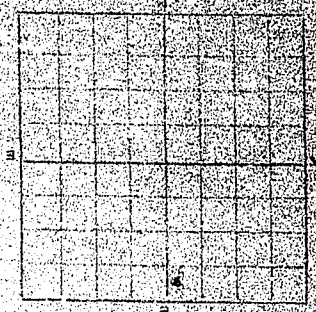
8. The depth of water table.

9. So far as it may be available, the type, size and depth of each well or the general specifications of any other works for the withdrawal of groundwater.

10. The estimated amount of groundwater withdrawn each year.

11. The log of formation encountered in the drilling of each well if available.

12. Such other information of a similar nature as may be needed in carrying out the policy of this act, including



Indicate point of appropriation and place of use, if possible. Each small square represents 10 acres.

STATE OF MONTANA,)
COUNTY OF CHOUTEAU,) ss.
DEC 31 1963

Filed _____ 19____
at _____ 4:30 o'clock
George W. Harvey
County Clerk

By _____
Paid _____

Please attach in duplicate the application to state, and the original to the county clerk, in the County Clerk and Recorder of the county in which the well is located.

Original to the County Clerk and Recorder of the county in which the well is located. Duplicate to the County Clerk and Recorder of the county in which the well is located.

File No.

DUPLICATE

T. 27 R. 9

County Chouteau

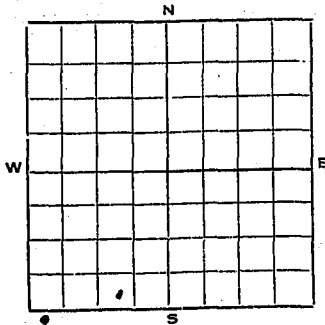
STATE OF MONTANA
ADMINISTRATOR OF GROUNDWATER CODE
OFFICE OF STATE ENGINEER

RECEIVED
JAN 7 1964

DECLARATION OF VESTED GROUNDWATER RIGHTS

(Under Chapter 237, Montana Session Laws, 1961)

1. Joseph A. Reke, of Soma Soma
(Name of Appropriator) (Address) (Town)
County of Chouteau State of Mont.
have appropriated groundwater according to the Montana laws in effect prior to January 1, 1962, as follows:



SE 1/4 SW 1/4 Sec. 10 T. 27 R. 9
Indicate point of appropriation and place of use, if possible. Each small square represents 10 acres.

2. The beneficial use on which the claim is based Haust
Stack

3. Date or approximate date of earliest beneficial use; and how continuous the use has been about 1940
Stack

4. The amount of groundwater 3 gpm (in miner's inches or gallons per minute)

5. If used for irrigation, give the acreage and description of the lands to which water has been applied and name of the owner thereof

6. The means of withdrawing such water from the ground and the location of each well or other means of withdrawal

7. The date of commencement and completion of the construction of the well, wells, or other works for withdrawal of groundwater

8. The depth of water table 30 ft

9. So far as it may be available, the type, size and depth of each well or the general specifications of any other works for the withdrawal of groundwater

10. The estimated amount of groundwater withdrawn each year 36000 gal

11. The log of formations encountered in the drilling of each well if available

12. Such other information of a similar nature as may be useful in carrying out the policy of this act, including reference to book and page of any county record

Signature of Owner Joseph A. Reke
Date 12/31/63

Three copies to be filed by the owner with the County Clerk and Recorder of the county in which the well is located.

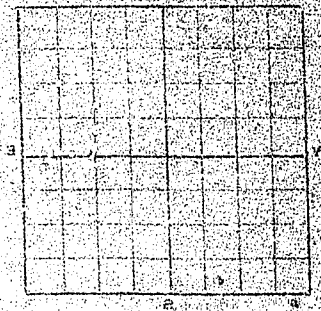
Please answer all questions. If not applicable, so state, otherwise the form will be returned.

Original to the County Clerk and Recorder; duplicate to the State Engineer; Triplicate to the School of Mines and Quadruplicate for the Appropriator.

26425

have appropriated groundwater according to the Montana laws in effect prior to January 1, 1963 as follows:

- 3. The beneficial uses on which the claim is based
- 3. Date or approximate date of earliest beneficial use, and how long since the use has been
- 4. The amount of groundwater claimed (in acres, inches or gallons per minute)
- 5. If used for irrigation give the acreage and description of the lands to which water has been applied and name of the owner thereof
- 6. The means of withdrawing such water from the ground and the location of each well or other means of withdrawal



Indicate point of appropriation and place of use if possible. Each small square represents 10 acres.

- 7. The date of commencement and completion of the construction of the well, wells or other works for withdrawal of groundwater
- 8. The depth of water table
- 9. So far as it may be available the pipe size and depth of each well or the general specifications of any other works for the withdrawal of groundwater
- 10. The estimated amount of groundwater withdrawn each year
- 11. The log of formations encountered in the drilling of each well if available

347122
 STATE OF MONTANA
 COUNTY OF CHouteau
 Filed DEC 31 1963
 at 4:30 o'clock
 by [Signature]
 County Clerk

By the undersigned...
 I, the undersigned, Clerk of the County of Chouteau, Montana, do hereby certify that the foregoing is a true and correct copy of the record as the same appears in the records of the County of Chouteau, Montana.

File No. _____

T. 27 R. 9E
County Chouteau

DUPLICATE

STATE OF MONTANA
ADMINISTRATOR OF GROUNDWATER CODE
OFFICE OF STATE ENGINEER

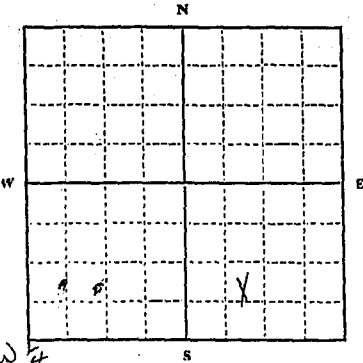
RECEIVED
DEC 18 1963

Declaration of Vested Groundwater Rights

(Under Chapter 237, Montana Session Laws, 1961)

1. E Chandler H. Newhall, of 1307 - Cave no St Falls
(Name of Appropriator) (Address) (Town)

County of Parkade State of Mont
have appropriated groundwater according to the Montana laws in effect prior to January 1, 1962, as follows:



Sec 4
S.E. 1/4 Sec 5 N7 R

Indicate point of appropriation and place of use, if possible. Each small square represents 10 acres.

- 2. The beneficial use on which the claim is based Residence & Stock purpose
- 3. Date or approximate date of earliest beneficial use; and how continuous the use has been intermittently since 7/20/1917
- 4. The amount of groundwater claimed (in miner's inches or gallons per minute) 5 Gal per minute
- 5. If used for irrigation, give the acreage and description of the lands to which water has been applied and name of the owner thereof none
- 6. The means of withdrawing such water from the ground and the location of each well or other means of withdrawal Pump
- 7. The date of commencement and completion of the construction of the well, wells, or other works for withdrawal of groundwater 7/20/1917
- 8. The depth of water table 8 ft.
- 9. So far as it may be available, the type, size and depth of each well or the general specifications of any other works for the withdrawal of groundwater 6' x 6' x 12' deep
- 10. The estimated amount of groundwater withdrawn each year 120,000
- 11. The log of formations encountered in the drilling of each well if available not available
- 12. Such other information of a similar nature as may be useful in carrying out the policy of this act, including reference to book and page of any county record no book or page record

Signature of Owner E Chandler H. Newhall
Date 12/16/63

Three copies to be filed by the owner with the County Clerk and Recorder of the county in which the well is located.
Please answer all questions. If not applicable, so state, otherwise the form will be returned.

Original to the County Clerk and Recorder; Duplicate to the State Engineer; Triplicate to the Montana Bureau of Mines and Geology, and Quadruplicate for the Appropriator. 9997

346404

STATE OF MONTANA, }
COUNTY OF CHOUTEAU, }

Filed DEC 17 1963 19

at 11:55 o'clock A.

George W. Harnsey
County Clerk

by James M. Harris Deputy

\$ 2.00 Paid

File No.

DUPLICATE

T. 27 N. R. 9 E. M.M.

County Chouteau

32

STATE OF MONTANA
ADMINISTRATOR OF GROUNDWATER CODE
OFFICE OF STATE ENGINEER

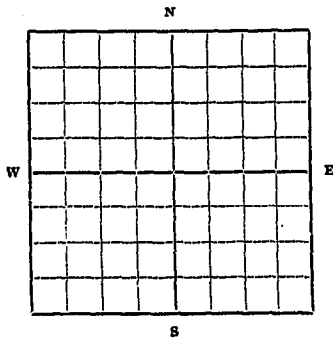
RECEIVED
DEC 31 1962

Declaration of Vested Groundwater Rights
(Under Chapter 237, Montana Session Laws, 1961)

STATE ENGINEER

1. Josephine Stevens, of LOMA
(Name of Appropriator) (Address) (Town)

County of Chouteau State of MONTANA
have appropriated groundwater according to the Montana laws in effect prior to January 1, 1962, as follows:



1/4 Sec. T. R.

Indicate point of appropriation and place of use, if possible. Each small square represents 10 acres.

- 2. The beneficial use on which the claim is based household and stock water
- 3. Date or approximate date of earliest beneficial use; and how continuous the use has been 1926 AND CONTINUOUS USE TO DATE OF THIS DECLARATION.
- 4. The amount of groundwater claimed (in miner's inches or gallons per minute) 10 GALLONS PER HOUR
- 5. If used for irrigation, give the acreage and description of the lands to which water has been applied and name of the owner thereof NOT APPLICABLE
- 6. The means of withdrawing such water from the ground and the location of each well or other means of withdrawal PISTON PUMP AT WELL SITE NW 1/4 NW 1/4 SEC. 32 T. 27 R. 9.

7. The date of commencement and completion of the construction of the well, wells, or other works for withdrawal of groundwater 1917

8. The depth of water table 232 ft.

9. So far as it may be available, the type, size and depth of each well or the general specifications of any other works for the withdrawal of groundwater 4 inch steel cased to 20.8 ft with 20.8 ft of steel pipe (2 inch)

10. The estimated amount of groundwater withdrawn each year 10,000 gal per year

11. The log of formations encountered in the drilling of each well if available NOT AVAILABLE

12. Such other information of a similar nature as may be useful in carrying out the policy of this act, including reference to book and page of any county record: THE WATER IS FAIRLY SOFT WATER BUT THE NATURE OF THE WATER IS NOT QUALITY IT FOR HUMAN INTERNAL CONSUMPTION OR GROWTH

Signature of Owner Josephine Stevens
Date 12/28/62

Three copies to be filed by the owner with the County Clerk and Recorder of the county in which the well is located.

Please answer all questions. If not applicable, so state, otherwise the form will be returned.

Original to the County Clerk and Recorder; duplicate to the State Engineer; Triplicate to the Montana Bureau of Mines and Geology and Quadruplicate for the Appropriator.

File No.

DUPLICATE

T. 27 R. 10
County Chouteau

RECEIVED
DEC 23 1963

STATE OF MONTANA
ADMINISTRATOR OF GROUNDWATER CODE
OFFICE OF STATE ENGINEER

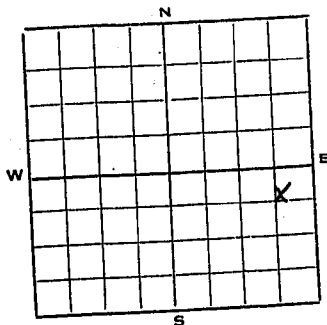
STATE ENGINEER

DECLARATION OF VESTED GROUNDWATER RIGHTS

(Under Chapter 237, Montana Session Laws, 1961)

1. Walter W. Diacon of Loma
(Name of Appropriator) (Address) (Town)

County of Chouteau State of Mont.
have appropriated groundwater according to the Montana laws in effect prior to January 1, 1962, as follows:



NE 1/4 SE Sec. 9 T27 R10

Indicate point of appropriation and place of use, if possible. Each small square represents 10 acres.

2. The beneficial use on which the claim is based drinking & stock water

3. Date or approximate date of earliest beneficial use; and how continuous the use has been June 1917

4. The amount of groundwater claimed (in miner's inches or gallons per minute) 400 gals a day

5. If used for irrigation, give the acreage and description of the lands to which water has been applied and name of the owner thereof

6. The means of withdrawing such water from the ground and the location of each well or other means of withdrawal pump NE 1/4 of S. E 4 Sec 9 T27 R 10

7. The date of commencement and completion of the construction of the well, wells, or other works for withdrawal of groundwater Apr 1 1917 completion June 1 1917

8. The depth of water table 15 to 17

9. So far as it may be available, the type, size and depth of each well or the general specifications of any other works for the withdrawal of groundwater dug well 5' dia. 20' deep

10. The estimated amount of groundwater withdrawn each year 56,500 gals.

11. The log of formations encountered in the drilling of each well if available clay to 14' sand + gravel below to 20'

12. Such other information of a similar nature as may be useful in carrying out the policy of this act, including reference to book and page of any county record


Signature of Owner Walter W. Diacon
Date 12-19-63

Three copies to be filed by the owner with the County Clerk and Recorder of the county in which the well is located.

Please answer all questions. If not applicable, so state, otherwise the form will be returned.

Original to the County Clerk and Recorder; duplicate to the State Engineer; Triplicate to the School of Mines and Quadruplicate for the Appropriator.

11204



Sec. 11.11

estimate laborer's 10 cases
pieces of steel pipe - each small
pieces being of 1/2 inch diameter and

to which order was then shipped
The amount of \$20.00 was received from the
order of \$20.00

The amount of \$20.00 was received from the
order of \$20.00

5. The date of contract award and completion of the construction of the well, well or other work of the
contract.

8. The depth of water table
9. The depth of water table

10. The nature of the soil and the quality of the water in the well, well or other work of the
contract.

11. The date of contract award and completion of the construction of the well, well or other work of the
contract.

12. The date of contract award and completion of the construction of the well, well or other work of the
contract.

346502

STATE OF MONTANA
COUNTY OF CHOUTEAU

FILED 3:30 P.M. DEC 10 1963
George W. Harvey
County Clerk
2.00 Paid

T. 27 R. 10

County Chouteau

MONTANA BUREAU OF MINES AND GEOLOGY
Butte, Montana

RECEIVED
FEB 7 1961

WATER WELL LOG

STATE ENGINEER

Owner Edith F. Murray Address Fort Benton, Mont.

Driller Address

Date Started 1916 Date Completed 1916

Location: Sec 10 T. 27 R. 10 1/4 sec. SW 1/4

Type of well Dug Equipment used Pick & Shovel
(Dug, driven, bored, or drilled) (Churn drill, rotary, other)

Water use: Domestic Municipal Stock Irrigation
Industrial Drainage Other:

Casing: 0 ft. to 30 ft. Type Size

Casing: ft. to ft. Type Size

Casing: ft. to ft. Type Size

Perforated or Screened: Ft. None to ft. Ft. to ft.

Type of screen or perforations None

Static Water level, for non-flowing well: 9 ft. feet.

Shut-in pressure, for flowing well: None lb. sq. in. on: None (date)

Pumping water level: 9 feet at 300 gal. per min.

How tested: None

Length of test: None

Remarks: (Gravel packing, cementing, packers, type of shut-off, depth of shut-off)

Gravel bottom

(over)

File No.

DUPLICATE

T 27 R 10
County Chouteau

STATE OF MONTANA
ADMINISTRATOR OF GROUNDWATER CODE
OFFICE OF STATE ENGINEER

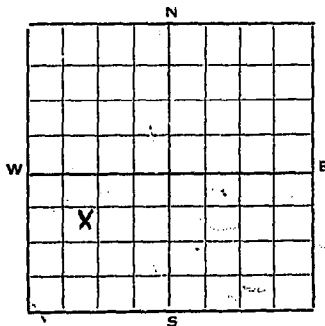
RECEIVED
DEC 23 1963

DECLARATION OF VESTED GROUNDWATER RIGHTS ENGINEER
(Under Chapter 237, Montana Session Laws, 1961)

1. Walter W. Diacon, of Loma
(Name of Appropriator) (Address) (Town)

County of Chouteau State of Mont.

have appropriated groundwater according to the Montana laws in effect prior to January 1, 1962, as follows:



SW 1/4 Sec. 10 T.27 R.10

Indicate point of appropriation and place of use, if possible. Each small square represents 10 acres.

2. The beneficial use on which the claim is based drinking and stock water

3. Date or approximate date of earliest beneficial use; and how continuous the use has been June 15 1919 to present time

4. The amount of groundwater claimed (in miner's inches or gallons per minute) 500 gal per day

5. If used for irrigation, give the acreage and description of the lands to which water has been applied and name of the owner thereof

6. The means of withdrawing such water from the ground and the location of each well or other means of withdrawal pump

7. The date of commencement and completion of the construction of the well, wells, or other works for withdrawal of groundwater June 15 1919 to June 30 1920

8. The depth of water table 16 to 17'

9. So far as it may be available, the type, size and depth of each well or the general specifications of any other works for the withdrawal of groundwater drug 4' dia 22' deep

10. The estimated amount of groundwater withdrawn each year 100,000 gal

11. The log of formations encountered in the drilling of each well if available clay to 16' gravel to 22'

12. Such other information of a similar nature as may be useful in carrying out the policy of this act, including reference to book and page of any county record.

Signature of Owner Walter W. Diacon

Date 12-19-63

Three copies to be filed by the owner with the County Clerk and Recorder of the county in which the well is located.

Please answer all questions. If not applicable, so state, otherwise the form will be returned.

Original to the County Clerk and Recorder; duplicate to the State Engineer; Triplicate to the School of Mines and Quadruplicate for the Appropriator.

11206



advance payments 10 acres
 based on the 11 parcels each man
 having right to appropriation and

non to each well to other users of adjacent
 land. The issue of appropriation and water from the county and the fact
 to which water has been applied and the name of the owner thereof
 and if need for irrigation from the records and description of the lands
 her interest) *See*

7. The date of commencement and completion of the construction of the well, wells or other works for the
 draw of the groundwater
 8. The date of such other works
 9. The date of such other works
 10. The date of such other works
 11. The date of such other works

12. The date of such other works
 13. The date of such other works
 14. The date of such other works
 15. The date of such other works

16. The date of such other works
 17. The date of such other works
 18. The date of such other works
 19. The date of such other works
 20. The date of such other works

STATE OF MONTANA,
 COUNTY OF CLOUTEAU,
 Filed DEC 19 1963 19
 at 3:30 o'clock P. M.
 by George W. Hawley County Clerk
James M. Harris Deputy
 Fee \$ 2.00 Paid

File No.

DUPLICATE

T 27 N. R. 10 E
County Chouteau

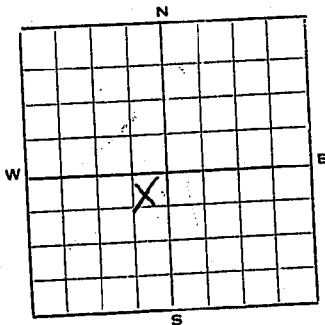
STATE OF MONTANA
ADMINISTRATOR OF GROUNDWATER CODE
OFFICE OF STATE ENGINEER

RECEIVED
DEC 23 1963
STATE ENGINEER

DECLARATION OF VESTED GROUNDWATER RIGHTS
(Under Chapter 237, Montana Session Laws, 1961)

1. Walter W. Diacon of Coona
(Name of Appropriator) (Address) (Town)

County of Chouteau State of Mont.
have appropriated groundwater according to the Montana laws in effect prior to January 1, 1962, as follows:



SW 1/4 Sec. 10 T. 7 R. 10

Indicate point of appropriation and place of use, if possible. Each small square represents 10 acres.

2. The beneficial use on which the claim is based drinking and stock water

3. Date or approximate date of earliest beneficial use; and how continuous the use has been Aug 1961 to present time

4. The amount of groundwater claimed (in miner's inches or gallons per minute) 500 gal per day

5. If used for irrigation, give the acreage and description of the lands to which water has been applied and name of the owner thereof

6. The means of withdrawing such water from the ground and the location of each well or other means of withdrawal pumps

7. The date of commencement and completion of the construction of the well, wells, or other works for withdrawal of groundwater Aug 15 1961 to Aug 20 1961

8. The depth of water table 17'

9. So far as it may be available, the type, size and depth of each well or the general specifications of any other works for the withdrawal of groundwater aug 4 dia. 22 deep

10. The estimated amount of groundwater withdrawn each year 100,000 gals

11. The log of formations encountered in the drilling of each well if available clay to 17' gravel below to 22'

12. Such other information of a similar nature as may be useful in carrying out the policy of this act, including reference to book and page of any county record.

Signature of Owner Walter W. Diacon
Date December 19, 1963

Three copies to be filed by the owner with the County Clerk and Recorder of the county in which the well is located.

Please answer all questions. If not applicable, so state, otherwise the form will be returned.

Original to the County Clerk and Recorder; duplicate to the State Engineer; Triplicate to the School of Mines and Quadruplicate for the Appropriator.

- 1. The date of commencement and completion of the construction of the well, wells or other works for which a permit is required.
- 2. The name of the contractor or other person in charge of the work.
- 3. The name of the person or persons who are to be in charge of the work.
- 4. The name of the person or persons who are to be in charge of the work.
- 5. The name of the person or persons who are to be in charge of the work.
- 6. The name of the person or persons who are to be in charge of the work.
- 7. The name of the person or persons who are to be in charge of the work.
- 8. The name of the person or persons who are to be in charge of the work.
- 9. The name of the person or persons who are to be in charge of the work.
- 10. The name of the person or persons who are to be in charge of the work.

11. The log or formation encountered in the drilling of each well or other work for which a permit is required.

12. The estimated amount of groundwater withdrawn each year.

13. The name of the person or persons who are to be in charge of the work.

14. The name of the person or persons who are to be in charge of the work.

15. The name of the person or persons who are to be in charge of the work.

16. The name of the person or persons who are to be in charge of the work.

17. The name of the person or persons who are to be in charge of the work.

18. The name of the person or persons who are to be in charge of the work.

19. The name of the person or persons who are to be in charge of the work.

20. The name of the person or persons who are to be in charge of the work.

21. The name of the person or persons who are to be in charge of the work.

22. The name of the person or persons who are to be in charge of the work.

23. The name of the person or persons who are to be in charge of the work.

24. The name of the person or persons who are to be in charge of the work.

25. The name of the person or persons who are to be in charge of the work.

26. The name of the person or persons who are to be in charge of the work.

27. The name of the person or persons who are to be in charge of the work.

28. The name of the person or persons who are to be in charge of the work.

29. The name of the person or persons who are to be in charge of the work.

30. The name of the person or persons who are to be in charge of the work.

346503

DEPARTMENT OF WATER RESOURCES

HOUSTON, TEXAS

DEC 19 1963

3:30 P.M.

George W. [Signature]

2.00 Paid


RECEIVED
DEC 18 1957

T. 27 R. 10

County Chouteau

STATE ENGINEER MONTANA BUREAU OF MINES AND GEOLOGY
Butte, Montana

WATER WELL LOG



Owner Louis V. Seirwagen Address Loma, Montana

Driller Address

Date Started Yr. 1918 Date Completed Yr. 1918

Location: Sec. 12 T. 27 R. 10 1/4 sec. N.W.

Type of well Dug shallow well Equipment used (Churn drill, rotary, other)

Water use: Domestic Municipal Stock Irrigation

Industrial Drainage Other

Casing: ft. to ft. Type Size

Casing: ft. to ft. Type Size

Casing: ft. to ft. Type Size

Perforated or Screened: Ft. to ft. Ft. to ft.

Type of screen or perforations

Static Water level, for non-flowing well: feet

Shut-in pressure, for flowing well: lb./sq. in. on: (date)

Pumping water level: feet at gal. per min.

How tested: It will water approximately 250 head of stock.

Length of test

Remarks: (Gravel packing, cementing, packers, type of shut-off, depth of shut-off)

The well is 30 ft. deep and 8ft. across. Water comes up within 6ft.
from the top. Leaving the water depth at about 24 ft.

(over)

File No.

T. 27 R. 10

DUPLICATE

County CHOUTEAU

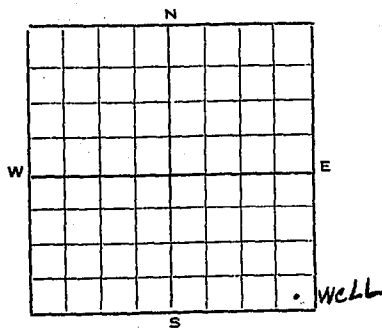
STATE OF MONTANA
ADMINISTRATOR OF GROUNDWATER CODE
OFFICE OF STATE ENGINEER

RECEIVED
MAR 6 1963

DECLARATION OF VESTED GROUNDWATER RIGHTS ENGINEER
(Under Chapter 237, Montana Session Laws, 1961)

1. ROBERT E. BRAUN, of LOMA
(Name of Appropriator) (Address) (Town)

County of CHOUTEAU State of MONTANA
have appropriated groundwater according to the Montana laws in effect prior to January 1, 1962, as follows:



SE 1/4 Sec. 12 T. 27 R. 10

Indicate point of appropriation and place of use, if possible. Each small square represents 10 acres.

2. The beneficial use on which the claim is based STOCK
& HOUSEHOLD & SPRAYING

3. Date or approximate date of earliest beneficial use; and how continuous the use has been NOVEMBER, 1949
DAILY SINCE NOV. 1949

4. The amount of groundwater claimed (in miner's inches or gallons per minute) 30 GALLONS PER MIN.

5. If used for irrigation, give the acreage and description of the lands to which water has been applied and name of the owner thereof

6. The means of withdrawing such water from the ground and the location of each well or other means of withdrawal ELECTRIC PUMP

7. The date of commencement and completion of the construction of the well, wells, or other works for withdrawal of groundwater OCT. 1949 TO NOV. 1949

8. The depth of water table 338'

9. So far as it may be available, the type, size and depth of each well or the general specifications of any other works for the withdrawal of groundwater 6" HOLE 338' DEEP

10. The estimated amount of groundwater withdrawn each year 75,000 GALS.

11. The log of formations encountered in the drilling of each well if available

12. Such other information of a similar nature as may be useful in carrying out the policy of this act, including reference to book and page of any county record.

Signature of Owner Robert E. Braun

Date 2/22/63

Three copies to be filed by the owner with the County Clerk and Recorder of the county in which the well is located.

Please answer all questions. If not applicable, so state, otherwise the form will be returned.

Original to the County Clerk and Recorder; duplicate to the State Engineer; Triplicate to the School of Mines and Quadruplicate for the Appropriator.



1. The date of commencement and completion of the work...

2. The date of commencement and completion of the work...

3. The date of commencement and completion of the work...

4. The date of commencement and completion of the work...

5. The date of commencement and completion of the work...

344136

STATE OF MONTANA,
COUNTY OF LAUREL.

Filed MAR 5 1963 19

at 10:00 o'clock A. M.

By George W. Spence County Clerk

By Anna Patricia Deputy

Fee \$ 2.00 Paid

to which order has been shipped and name of the owner thereof
If the amount of bond is not stated, the amount of bond shall be the amount of the value of the property...

File No.

T. 37

DUPLICATE

County Chouteau

RECEIVED
JAN 7 1964

STATE OF MONTANA
ADMINISTRATOR OF GROUNDWATER CODE
OFFICE OF STATE ENGINEER

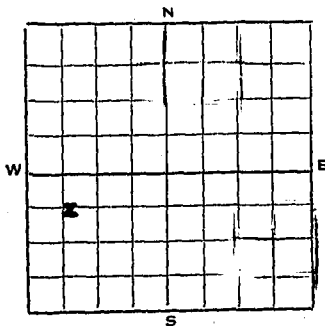
STATE ENGINEER

DECLARATION OF VESTED GROUNDWATER RIGHTS

(Under Chapter 237, Montana Session Laws, 1961)

I, Lindy H. Ray, of Loma,
(Name of Appropriator) (Address) (Town)

County of Chouteau State of Montana
have appropriated groundwater according to the Montana laws in effect prior to January 1, 1962, as follows:



NW 1/4 SW 1/4 Sec 14 T17. R10

Indicate point of appropriation and place of use, if possible. Each small square represents 10 acres.

2. The beneficial use on which the claim is based Household and Livestock

3. Date or approximate date of earliest beneficial use; and how continuous the use has been 1958-- Continuous-- year around

4. The amount of groundwater claimed (in miner's inches or gallons per minute) 3 gal per minute

5. If used for irrigation, give the acreage and description of the lands to which water has been applied and name of the owner thereof None

6. The means of withdrawing such water from the ground and the location of each well or other means of withdrawal Electric Pump-- 1 1/2" pipe

7. The date of commencement and completion of the construction of the well, wells, or other works for withdrawal of groundwater 1959

8. The depth of water table 8 ft.

9. So far as it may be available, the type, size and depth of each well or the general specifications of any other works for the withdrawal of groundwater Cased with brick-- 4 ft. in diameter-- 25 ft. deep-- Electric Pump 1 1/2 inch

10. The estimated amount of groundwater withdrawn each year 50,000 gals per year

11. The log of formations encountered in the drilling of each well if available None

12. Such other information of a similar nature as may be useful in carrying out the policy of this act, including reference to book and page of any county record. None

Signature of Lindy H. Ray

Date December 20, 1964

Three copies to be filed by the owner with the County Clerk and Recorder of the county in which the well is located.

Please answer all questions. If not applicable, so state, otherwise the form will be returned.

Original to the County Clerk and Recorder; duplicate to the State Engineer; Triplicate to the School of Mines and Quadruplicate for the Appropriator.

26015

County of Choctaw, State of Alabama

1. The hydraulic use of water for which the claim is based is for irrigation of the land described in the plat of the Alabama law in reference to January 1, 1901.

2. The hydraulic use of water for which the claim is based is for irrigation of the land described in the plat of the Alabama law in reference to January 1, 1901.

3. The amount of water claimed (in cubic feet per minute) is 1000.

4. If used for irrigation, give the average and description of the lands to which water has been applied and name of the owner thereof.

5. The name of the person or persons to whom the water is to be delivered is J. M. Jewell.

6. The name of the person or persons to whom the water is to be delivered is J. M. Jewell.

7. The name of the person or persons to whom the water is to be delivered is J. M. Jewell.


8. The name of the person or persons to whom the water is to be delivered is J. M. Jewell.

9. The name of the person or persons to whom the water is to be delivered is J. M. Jewell.

10. The name of the person or persons to whom the water is to be delivered is J. M. Jewell.

11. The name of the person or persons to whom the water is to be delivered is J. M. Jewell.

12. The name of the person or persons to whom the water is to be delivered is J. M. Jewell.



13. The name of the person or persons to whom the water is to be delivered is J. M. Jewell.

14. The name of the person or persons to whom the water is to be delivered is J. M. Jewell.

15. The name of the person or persons to whom the water is to be delivered is J. M. Jewell.

STATE OF ALABAMA
 COUNTY OF CHOCTAW

Filed DEC 22 1901
 at 8:00 o'clock a
George W. Harvey County Clerk
Udell M. Jewell Attorney

File No.

T. 27 R. 19

34

DUPLICATE

County CHOUTEAU

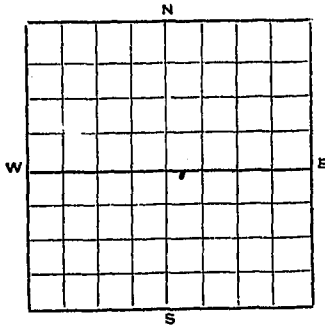
STATE OF MONTANA
ADMINISTRATOR OF GROUNDWATER CODE
OFFICE OF STATE ENGINEER

RECEIVED
DEC 18 1963

DECLARATION OF VESTED GROUNDWATER RIGHTS
(Under Chapter 237, Montana Session Laws, 1961)

1. CHARLES DANREUTHER, of LOMA, (Name of Appropriator) (Address) (Town)

County of CHOUTEAU State of MONTANA
have appropriated groundwater according to the Montana laws in effect prior to January 1, 1962, as follows:



NW 1/4 Sec 27 T. 27 R. 19

Indicate point of appropriation and place of use, if possible. Each small square represents 10 acres.

2. The beneficial use on which the claim is based HOUSEHOLD AND STOCK

3. Date or approximate date of earliest beneficial use; and how continuous the use has been July 1960

4. The amount of groundwater claimed (in miner's inches or gallons per minute) 300 gals

5. If used for irrigation, give the acreage and description of the lands to which water has been applied and name of the owner thereof none

6. The means of withdrawing such water from the ground and the location of each well or other means of withdrawal electric pump

7. The date of commencement and completion of the construction of the well, wells, or other works for withdrawal of groundwater July 1960

8. The depth of water table 130 ft

9. So far as it may be available, the type, size and depth of each well or the general specifications of any other works for the withdrawal of groundwater drilled well, 3 3/4 ft deep, 6 inch casing, neck down to 4 1/2 inch

10. The estimated amount of groundwater withdrawn each year 20,000 gals

11. The log of formations encountered in the drilling of each well if available

12. Such other information of a similar nature as may be useful in carrying out the policy of this act, including reference to book and page of any county record

Notary Public for the State of Montana
Residing at Fort Benton, Montana
My commission expires October 21, 1966

Signature of Owner Charles Danreuther

Date Dec 16th, 1963

Three copies to be filed by the owner with the County Clerk and Recorder of the county in which the well is located.

Please answer all questions. If not applicable, so state, otherwise the form will be returned.

Original to the County Clerk and Recorder; duplicate to the State Engineer; Triplicate to the School of Mines and Quadruplicate for the Appropriator.

9496



1. If need for this report give the reasons and description of the same.

2. If need for this report give the reasons and description of the same.

3. If need for this report give the reasons and description of the same.

4. The date of completion of the work.

5. The name of the contractor.

6. The name of the contractor.

7. The name of the contractor.

8. The name of the contractor.


9. The name of the contractor.

10. The name of the contractor.

11. The name of the contractor.

12. The name of the contractor.

13. The name of the contractor.



346403

STATE OF MONTANA,
COUNTY OF CHOUTEAU.

Filed Dec. 17 1963

at 11:55 o'clock A.M.

George W. Harvey
County Clerk

2.00 Paid

County Chouteau

STATE OF MONTANA
ADMINISTRATOR OF GROUNDWATER CODE
MONTANA WATER RESOURCES BOARD

NOTICE OF COMPLETION OF GROUNDWATER
APPROPRIATION BY MEANS OF WELL

Developed after January 1, 1962

(Under Chapter 237 Montana Session Laws, 1961, as amended)

This form to be prepared by driller, and three copies to be filed by the owner with the County Clerk and Recorder in the county in which the well is located, last copy to be retained by driller. Please answer all questions. If not applicable, so state, otherwise the form may be returned.

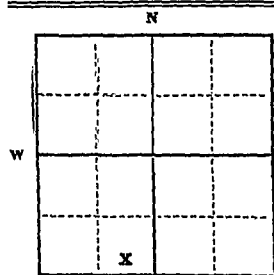
Owner A. W. Schlack
Address Loma
Montana
Date well started 10-16-1944
completed 10-22-1944
Type of well Drilled
Equipment used Drill
Water Use: Domestic Municipal Stock Irrigation
Industrial Drainage Other * Garden/Lawn

For Administrator's Use
File 371265
June 27, 1972
GW M. D. R. 112

*Describe n/a
USE: If used for irrigation, industrial, drainage or other. Explain, state number of acres and location or other data (i.e. Lot, Block and Addition). n/a

ESTIMATED ANNUAL WITHDRAWAL 14 gal minute

Size of Drilled Hole	Size and Weight of Casing	From (Feet)	To (Feet)	PERFORATIONS		
				Kind Size	From (Feet)	To (Feet)
6 in.	galiv pipe 6 in.	225	225	unknown		



SE 1/4 SW 1/4 Sec. 25
T. 27 N R. 10 E
S W

Static water level 80 ft.*
Pumping water level 40 ft.*
at 14 gallons per minute,
measured 60 minutes after pumping
began.
*Measured from ground level.
Well developed by _____
for _____ hours.
Power Elec Pump 1 HP
Remarks: (Gravel packing, cementing,
packers, type of shutoff)
foot valve

DRILLER'S LOG
Indicate the character, color, thickness of strata such as soil, clay, sand, gravel, shale, sandstone, etc. Show depth at which water is found and height to which water rises in well.

Top of Ground		(Elev. above sea level)	
From (Feet)	To (Feet)		
		unknown	

INDICATE LOCATION OF WELL AND PLACE OF USE, IF POSSIBLE. EACH SMALL SQUARE REPRESENTS 40 ACRES.

Driller's Signature D. A. McGoy
Driller's Address Deceased

Montana State Seal

ASSOCIATION OF FARMERS OF MONTANA
COUNTY OF CHOUTEAU

Resolved, That...

Resolved, That...

Table with columns: Year, Amount, etc.

371205
STATE OF MONTANA, }
COUNTY OF CHOUTEAU, }
Filed June 27 1973
at 10:00 o'clock A. M.
Serge W. Harvey
County Clerk
By _____ Deputy
Fee \$2.00 Paid

File No.

DUPLICATE

T 27 R 10 27

County Chouteau

RECEIVED
DEC 23 1963

STATE OF MONTANA
ADMINISTRATOR OF GROUNDWATER CODE
OFFICE OF STATE ENGINEER

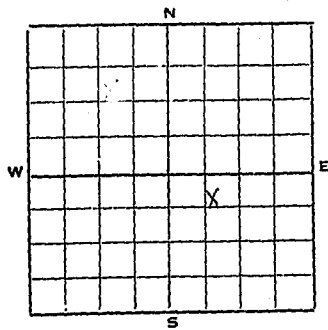
DECLARATION OF VESTED GROUNDWATER RIGHTS

(Under Chapter 237, Montana Session Laws, 1961)

STATE ENGINEER

1. Raymond B Reichelt, of Loma
(Name of Appropriator) (Address) (Town)

County of Chouteau State of Montana
have appropriated groundwater according to the Montana laws in effect prior to January 1, 1962, as follows:



SW 1/4 Sec 27 T27 R10

Indicate point of appropriation and place of use, if possible. Each small square represents 10 acres.

2. The beneficial use on which the claim is based stock water and possible drinking water

3. Date or approximate date of earliest beneficial use; and how continuous the use has been 1916 - use was quite continuous until last 4 years

4. The amount of groundwater claimed (in miner's inches or gallons per minute) undetermined

5. If used for irrigation, give the acreage and description of the lands to which water has been applied and name of the owner thereof No irrigation

6. The means of withdrawing such water from the ground and the location of each well or other means of withdrawal Engine and pump

7. The date of commencement and completion of the construction of the well, wells, or other works for withdrawal of groundwater well was completed by farmer owner in about 1916

8. The depth of water table 10'

9. So far as it may be available, the type, size and depth of each well or the general specifications of any other works for the withdrawal of groundwater dug well 14' deep

10. The estimated amount of groundwater withdrawn each year 10,000 gal - when used

11. The log of formations encountered in the drilling of each well if available None

12. Such other information of a similar nature as may be useful in carrying out the policy of this act, including reference to book and page of any county record None

Signature of Owner Raymond B Reichelt
Date 12-12-63

Three copies to be filed by the owner with the County Clerk and Recorder of the county in which the well is located.

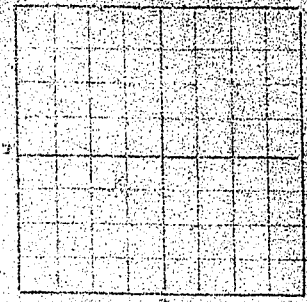
Please answer all questions. If not applicable, so state, otherwise the form will be returned.

Original to the County Clerk and Recorder; duplicate to the State Engineer; Triplicate to the School of Mines and Quadruplicate for the Appropriator.

1175

have appropriated groundwater according to the Montana laws in effect prior to January 1, 1983, as follows:

- 1. The beneficial use on which the claim is based.
- 2. Date of appropriation and of earliest beneficial use, and how long the use has been in effect.
- 3. The amount of groundwater claimed, in terms of inches or gallons per minute.
- 4. If used for irrigation, give the acreage and description of the lands to which water has been applied and name of the owner thereof.
- 5. The names of withdrawing and water from the ground and the location of each well or other means of withdrawal.



Indicate point of appropriation and place of use, if possible. Each small square represents 10 acres.

- 6. The date of commencement and completion of the construction of the well, wells or other works for withdrawal of groundwater.
- 7. The depth of water table.
- 8. So far as it may be available, the type and depth of each well or the general specifications of any other works for the withdrawal of groundwater.
- 9. The estimated amount of groundwater withdrawn each year, and the estimated amount of recharge to the aquifer.
- 10. The log of formations encountered in the drilling of each well, if available.

Each other to be included in this report and the holder of this report to be notified by the holder of this report.

STATE OF MONTANA,
COUNTY OF CHOUTEAU,
Filed December 18 1983
at 1:30 o'clock P
George W. Harvey
County Clerk
By Walter M. Jewell
Deputy

Ch. 1: 2.00 Paid

File No.

T. 27 R. 10

28

DUPLICATE

County Chouteau
RECEIVED
DEC 23 1963

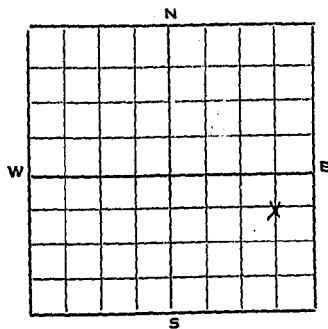
STATE OF MONTANA
ADMINISTRATOR OF GROUNDWATER CODE
OFFICE OF STATE ENGINEER

STATE ENGINEER

DECLARATION OF VESTED GROUNDWATER RIGHTS
(Under Chapter 237, Montana Session Laws, 1961)

1. Raymond B. Reichelt of Lema
(Name of Appropriator) (Address) (Town)

County of Chouteau State of Montana
have appropriated groundwater according to the Montana laws in effect prior to January 1, 1962, as follows:



NE 1/4 SE 1/4 28 Sec. T.27 R.10

Indicate point of appropriation and place of use, if possible. Each small square represents 10 acres.

- 2. The beneficial use on which the claim is based stockwater and garden irrigation
- 3. Date or approximate date of earliest beneficial use; and how continuous the use has been well was dug in 1948 and has been used every year since
- 4. The amount of groundwater claimed (in miner's inches or gallons per minute) not determined
- 5. If used for irrigation, give the acreage and description of the lands to which water has been applied and name of the owner thereof 40 acre land description and owner same as above
- 6. The means of withdrawing such water from the ground and the location of each well or other means of withdrawal engine and pump

- 7. The date of commencement and completion of the construction of the well, wells, or other works for withdrawal of groundwater well was dug by myself the fall of 1948
- 8. The depth of water table 18'
- 9. So far as it may be available, the type, size and depth of each well or the general specifications of any other works for the withdrawal of groundwater dug well 23' deep
- 10. The estimated amount of groundwater withdrawn each year 30,000 gal
- 11. The log of formations encountered in the drilling of each well if available Not available
- 12. Such other information of a similar nature as may be useful in carrying out the policy of this act, including reference to book and page of any county record None

Signature of Owner.....

Date.....

Three copies to be filed by the owner with the County Clerk and Recorder of the county in which the well is located.

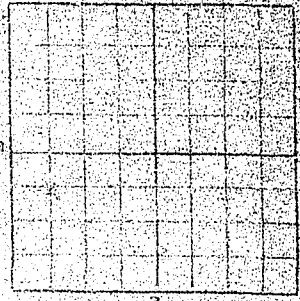
Please answer all questions. If not applicable, so state, otherwise the form will be returned.

Original to the County Clerk and Recorder; duplicate to the State Engineer; Triplicate to the School of Mines and Quadruplicate for the Appropriator

1177

County of _____ State of _____
have appropriated groundwater according to the following in effect prior to January 1, 1983, as follows:

1. The amount of groundwater claimed in inches or gallons per minute
2. If used for irrigation give the acreage and description of the lands to which water has been applied and name of the water users
3. The amount of water withdrawn such water from the ground and the location of each well or other means of withdrawal



Section _____
 and location of appropriation and
 place of use, if possible. Each small
 square represents 10 acres.

4. The date of commencement and completion of the construction of the well or other works for withdrawal of groundwater
5. The height of water table
6. So far as it may be available the type and depth of each well or the general specification of any other works for the withdrawal of groundwater
7. The estimated amount of groundwater withdrawn during the period of each well if available
8. The log of formations encountered in the drilling of each well if available
9. Such other information of a similar nature as may be useful in carrying out the purpose of this act, including references to books and pages of any county records.

A-34647
 STATE OF MONTANA }
 COUNTY OF CHOUTEAU } ss.
 Filed December 18 1963
 at 11:30 o'clock P
George W. Harvey
 County Clerk
Walter M. Jewel Deputy
 Paid

File No.

DUPLICATE

Section 207g
RECEIVED
MAY 20 1964
STATE ENGINEER
ADMINISTRATOR OF GROUNDWATER CODE
OFFICE OF STATE ENGINEER

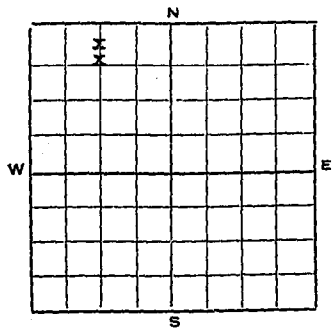
T. 27 R. 10

RECEIVED
JAN 7 1964
STATE ENGINEER

DECLARATION OF VESTED GROUNDWATER RIGHTS
(Under Chapter 237, Montana Session Laws, 1961)

1. John McKeever, of Loma
(Name of Appropriator) (Address) (Town)

County of Chouteau State of Montana
have appropriated groundwater according to the Montana laws in effect prior to January 1, 1962, as follows:



NW 1/4 NW 1/4 Sec. 29 T27. R10.
Indicate point of appropriation and place of use, if possible. Each small square represents 10 acres.

- 2. The beneficial use on which the claim is based stock water
- 3. Date or approximate date of earliest beneficial use; and how continuous the use has been July 1931
continuous
- 4. The amount of groundwater claimed (in miner's inches or gallons per minute) 75 gallons per minute
- 5. If used for irrigation, give the acreage and description of the lands to which water has been applied and name of the owner thereof not applicable
- 6. The means of withdrawing such water from the ground and the location of each well or other means of withdrawal centrifugal pump gasoline motor

- 7. The date of commencement and completion of the construction of the well, wells, or other works for withdrawal of groundwater July 1931 started and completed
- 8. The depth of water table approximately 5 feet
- 9. So far as it may be available, the type, size and depth of each well or the general specifications of any other works for the withdrawal of groundwater dug well about 5x5x12 feet deep
- 10. The estimated amount of groundwater withdrawn each year 125,000 gallons
- 11. The log of formations encountered in the drilling of each well if available not available
- 12. Such other information of a similar nature as may be useful in carrying out the policy of this act, including reference to book and page of any county record not available

Signature of Owner John McKeever
Date December 23, 1963

Three copies to be filed by the owner with the County Clerk and Recorder of the county in which the well is located.

Please answer all questions. If not applicable, so state, otherwise the form will be returned.
Original to the County Clerk and Recorder; duplicate to the State Engineer; Triplicate to the School of Mines and Quadruplicate for the Appropriator.

26003

(Name of Applicant) _____
 (Address) _____
 (Town) _____
 (County) _____

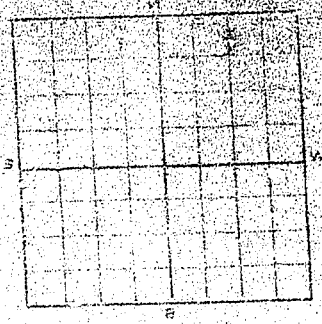
1. The location of the proposed well is shown on the attached plan and is described as follows: _____

2. The location of the proposed well is shown on the attached plan and is described as follows: _____

3. The location of the proposed well is shown on the attached plan and is described as follows: _____

4. The location of the proposed well is shown on the attached plan and is described as follows: _____

5. The location of the proposed well is shown on the attached plan and is described as follows: _____



Indicate point of application and place of use, if possible. Each square represents 10 acres.

6. The date of commencement and completion of the construction of the well, wells or other works for withdrawal of groundwater _____

7. The depth of water table _____

8. So far as it may be available, the type and depth of each well and the general specifications of any other works for the withdrawal of groundwater _____

9. The estimated amount of groundwater withdrawn each year _____

10. The use of the water contained in the withdrawal of each well, if available _____

11. The location of the proposed well is shown on the attached plan and is described as follows: _____

12. The location of the proposed well is shown on the attached plan and is described as follows: _____

13. The location of the proposed well is shown on the attached plan and is described as follows: _____

RECEIVED BY THE STATE OF MONTANA
 COUNTY CLERK
 DEPT. OF LAND AND MINES
 #346634
 JUL 20 1963
 \$100
 Perry W. Harvey
 County Clerk
 By Violet M. Jewell
 200 Paid

GW 3

File No.

DUPLICATE

T. 27 R. 10

County Chouteau

RECEIVED
DEC 23 1963
STATE ENGINEER

STATE OF MONTANA
ADMINISTRATOR OF GROUNDWATER CODE
OFFICE OF STATE ENGINEER

NOTICE OF COMPLETION OF GROUNDWATER APPROPRIATION WITHOUT WELL

(Under Chapter 237 Montana Session Laws, 1962)

Date of Appropriation of Groundwater Nov. 3, 1953

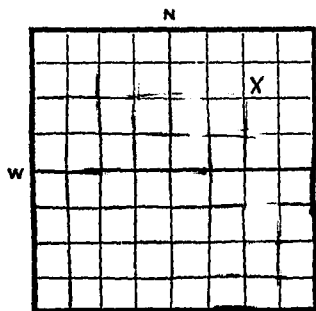
Owner Raymond B Reichelt

Address Loma, Montana

Contractor (if any) Andy Trunk

Address of Contractor Big Sandy, Montana

Date Started 10-28-53 Date Completed 11-3-53



Describe means of obtaining groundwater without a well "as by sub-irrigation and other natural processes". Include depth to water when applicable. when excavating pit reservoir vein of water was found at 7' depth - total depth of 10' allows permanent depth of water at 3'

NE 1/4 NE 1/4 Sec. 34 T. 27 R. 10

Indicate point of appropriation and place of use, if possible.

Quantity of water developed and used with explanation of method used to measure or estimate such amount. If use is intermittent estimate approximate lengths of periods of use

Intermittent use for livestock during summer months - however we are temporarily without livestock

Signature of Owner Raymond B Reichelt

Date 12-12-63

This form to be prepared by contractor (if any), otherwise by the owner.

Three copies of this notice are to be filed with the County Clerk and Recorder of the county in which the works are located.

Please answer all questions. If not applicable, so state, otherwise the form will be returned.


Original to the County Clerk and Recorder; duplicate to the State Engineer; Triplicate to the School of Mines and Quadruplicate for the Appropriator.

Date of Application of Instrument
Owner
Address
Contractor (if any)
Address of Contractor
Date Started
Date Completed

Describe means of obtaining water, including a well, if any, and other means of water supply. Include details of water use, including irrigation, domestic use, etc.

Quantity of water developed and used with explanation of method used to measure or estimate such amount. If use is intermittent, list approximate periods of use.

This form to be prepared in duplicate. If a copy is to be retained by the applicant, it should be filed with the County Clerk of the county in which the work is located. If the applicant is a contractor, the form should be filed with the County Clerk of the county in which the work is located. If the applicant is a landowner, the form should be filed with the County Clerk of the county in which the work is located. If the applicant is a contractor, the form should be filed with the County Clerk of the county in which the work is located. If the applicant is a landowner, the form should be filed with the County Clerk of the county in which the work is located.



Signature of Applicant
Signature of Contractor
Signature of County Clerk

STATE OF MONTANA
COUNTY OF CHOUTEAU
December 18 1963
7:30 o'clock P.M.
By Jerry W. Hawley County Clerk
By Charles M. Jewell Deputy

OW-2

File No.

T 27 N-R-118

DUPLICATE

County Chouteau

STATE OF MONTANA
ADMINISTRATOR OF GROUNDWATER
OFFICE OF STATE ENGINEER

RECEIVED
DEC 19 1962

Notice of Completion of Groundwater Appropriation by Means of a Well

(Under Chapter 237, Montana Session Laws, 1961)

- Top of Ground
(Elev. above sea level 3225)
- 0 top soil
 - 1 sandy yellow clay
 - 12 gravelly clay
 - 19 sandy yellow clay
 - 30 gravelly yellow clay
 - 39 Claggett shale
 - 181 top of Eagle formation
 - 185 grey sandy shale
 - 196 light brown shale
 - 243 hard shell
 - 243 light grey sandy shale
 - 258 light grey shale
 - 327 sandy shale
 - 342 grey shale
 - 352 hard shell
 - 353 light tan shale, sandy
 - 393 very sandy grey shale
 - 398 sandy grey shale
 - 406 brown sandy shale
 - 412 light brown sandy shale
 - 425 light grey shale
 - 432 brown sandy shale
 - 438 light grey shale
 - 442 light tan shale
 - 452 brown shale, some with
 - 476 grey shale
 - 492 brown shale, sandy
 - 500 light tan shale
 - 512 light grey shale
 - 528 very sandy shale, bentonite mix
 - 530 very sandy shale
 - 540 hard shell
 - 544 sandstone
 - 634 top of Colorado
 - 636 light grey shale

Owner Paul Bahmiller Address Big Sandy, Montana

Driller Lloyd G. Hanberg Address Box Elder, Montana

Date of Notice of Appropriation of Groundwater Nov. 3, 1962

Date well started Nov. 3, 1962 Date Completed Dec. 1, 1962

Type of well drilled Equipment Used spudger
(dug, driven, bored or drilled) (Churn, drill, rotary or other)

Water Use: Domestic Municipal Other Irrigation
Industrial Drainage Stock

Indicate on the diagram the character and thickness of the different strata met with in drilling, such as soil, clay, shale, gravel, rock or sand, etc. Show depth at which water is encountered, thickness and character of water-bearing strata and height to which water rises in the well.

Strata	Thickness	From (Feet)	To (Feet)	Water	Flow	Remarks
grey shale	6 3/8"	0	546	none	none	
light grey shale	5 1/2"	10.50	636	some	23	
very sandy shale, bentonite mix		8.75		some	23	

Static Water Level for Flowing Well 260 feet.

Shut-in Pressure for Flowing Well none

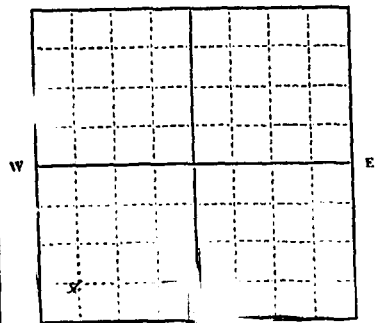
Pumping Water Level 23 feet at 23 gal. per minute.

Discharge in gal. per min. of flowing well none

How Tested Driller Length of Test 4 hrs.

Remarks: (Gravel packing, cementing, packers, type of shutoff, location of well, etc.) none

Use for irrigation none



SW 1/4 Sec. 4 T. 27 N. R. 118

Indicate location of well and place of use, if possible. Each small square represents 10 acres.

Show exact depth of bottom.

State License #

Driller's License Number

Lloyd G. Hanberg
Driller's Signature

This form to be prepared by driller, and three copies to be filed by the owner with the County Clerk and Recorder in the county in which the well is located.

Please answer all questions. If not applicable, so state, otherwise the form will be returned.

Original to the County Clerk and Recorder; duplicate to the State Engineer; Triplicate to the Montana Bureau of Mines and Geology and quadruplicate for the Appropriator.

2763

[Faint, mostly illegible text, possibly a return address or recipient information, including what appears to be a name and address in the upper left quadrant.]

#342827

STATE OF MONTANA,
COUNTY OF CHOUTEAU.

Filed December 17 1962

at 11:00 o'clock AM

By George W. Haswell
County Clerk

By James M. Harris Deputy

Fee \$ 2.00 Paid