

any space left in the original  
document before its reproduction

Date: 1963  
State of Montana  
County of Chouteau  
Clerk of Court  
George W. Harnsey  
Deputy Clerk  
Lynne M. Harnsey

For the purpose of this document, the original document is hereby certified to be a true and correct copy of the original document on file in the office of the Clerk of Court, County of Chouteau, State of Montana.

1963  
12-19-63

Original to the County Clerk and Deputy Clerk, Chouteau County, Montana, for the purpose of this document, the original document is hereby certified to be a true and correct copy of the original document on file in the office of the Clerk of Court, County of Chouteau, State of Montana.

346492  
STATE OF MONTANA, 7  
COUNTY OF CHOUTEAU, 7  
Filed 12-19-63 10  
at 12:30 o'clock P.  
By George W. Harnsey  
County Clerk  
Lynne M. Harnsey  
Deputy Clerk  
Paid 2.00

File No. ....

DUPLICATE

T. 29 N. R. 14 E.

County Chouteau

STATE OF MONTANA  
ADMINISTRATOR OF GROUNDWATER CODE  
OFFICE OF STATE ENGINEER

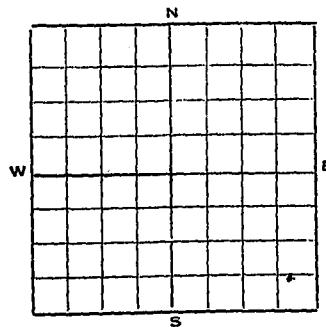
RECEIVED  
APR 29 1962

DECLARATION OF VESTED GROUNDWATER RIGHTS

(Under Chapter 237, Montana Session Laws, 1961)

1. Walter W. Hettfick, of Big Sandy, Mont.  
(Name of Appropriator) (Address) (Town)

County of Chouteau State of Montana  
have appropriated groundwater according to the Montana laws in effect prior to January 1, 1962, as follows: --



SE 1/4 Sec. 29 T. 29 R. 14 E.

Indicate point of appropriation and place of use, if possible. Each small square represents 10 acres.

2. The beneficial use on which the claim is based water Livestock

3. Date or approximate date of earliest beneficial use; and how continuous the use has been Oct. 30, 1961  
every day

4. The amount of groundwater claimed (in miner's inches or gallons per minute) 10 gal per min.

5. If used for irrigation, give the acreage and description of the lands to which water has been applied and name of the owner thereof .....

6. The means of withdrawing such water from the ground and the location of each well or other means of withdrawal a pump

7. The date of commencement and completion of the construction of the well, wells, or other works for withdrawal of groundwater Date Started Sept. 29, 1961 Date Completed Oct. 22, 61

8. The depth of water table 130 ft of water in a well of 150 ft depth.

9. So far as it may be available, the type, size and depth of each well or the general specifications of any other works for the withdrawal of groundwater 4 in casing and it is 150 ft deep.

10. The estimated amount of groundwater withdrawn each year 400,000 gal. per year.

11. The log of formations encountered in the drilling of each well if available 1-5 yellow clay 5-9 yellow clay, gravel mix 9-18 gravelly clay 18-25 hard shell shale Union 25-27 blue shale 27-42 Green shale 42-72 light brown shale 72-94 soapstone, light tan 94-104 light green shale, sandy 104-112 grey shale 112-114 hard shell 114-116 light tan shale 116-138 light grey shale 138-145 hard shell 145-180 sandstone water.

12. Such other information of a similar nature as may be useful in carrying out the policy of this act, including reference to book and page of any county record.....

Signature of Owner Walter W. Hettfick

Date April 5, 1962

Three copies to be filed by the owner with the County Clerk and Recorder of the county in which the well is located.

Please answer all questions. If not applicable, so state, otherwise the form will be returned.

Original to the County Clerk and Recorder; duplicate to the State Engineer; Triplicate to the School of Mines and Quadruplicate for the Appropriator.



340794  
Groundwater Rights  
Walter W. Hettrick  
-to-  
The Public

1. The right of water rights in the State of Montana is hereby granted to the public for the purpose of irrigation and domestic use.

2. The right of water rights in the State of Montana is hereby granted to the public for the purpose of irrigation and domestic use.

3. The right of water rights in the State of Montana is hereby granted to the public for the purpose of irrigation and domestic use.

4. The right of water rights in the State of Montana is hereby granted to the public for the purpose of irrigation and domestic use.

5. The right of water rights in the State of Montana is hereby granted to the public for the purpose of irrigation and domestic use.

6. The right of water rights in the State of Montana is hereby granted to the public for the purpose of irrigation and domestic use.

7. The right of water rights in the State of Montana is hereby granted to the public for the purpose of irrigation and domestic use.

8. The right of water rights in the State of Montana is hereby granted to the public for the purpose of irrigation and domestic use.

9. The right of water rights in the State of Montana is hereby granted to the public for the purpose of irrigation and domestic use.

10. The right of water rights in the State of Montana is hereby granted to the public for the purpose of irrigation and domestic use.

11. The right of water rights in the State of Montana is hereby granted to the public for the purpose of irrigation and domestic use.

12. The right of water rights in the State of Montana is hereby granted to the public for the purpose of irrigation and domestic use.

13. The right of water rights in the State of Montana is hereby granted to the public for the purpose of irrigation and domestic use.

14. The right of water rights in the State of Montana is hereby granted to the public for the purpose of irrigation and domestic use.

15. The right of water rights in the State of Montana is hereby granted to the public for the purpose of irrigation and domestic use.

16. The right of water rights in the State of Montana is hereby granted to the public for the purpose of irrigation and domestic use.

STATE OF MONTANA  
COUNTY OF CHOUTEAU.  
Filed APR 23 1962 19  
At 8:00 o'clock A. M.  
George W. Harvey  
County Clerk  
By James M. Harris Deputy  
Not 2.00 Paid

File No. ....

DUPLICATE

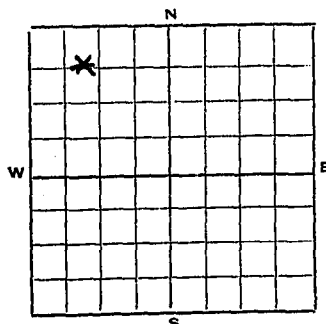
T. 29 R. 14 S. 33  
County Chouteau

STATE OF MONTANA  
ADMINISTRATOR OF GROUNDWATER CODE  
OFFICE OF STATE ENGINEER

RECEIVED  
JAN 7 1964

DECLARATION OF VESTED GROUNDWATER RIGHTS  
(Under Chapter 237, Montana Session Laws, 1961)

1. MAX H CHAWITER of Big Sandy  
(Name of Appropriator) (Address) (Town)  
County of Chouteau State of Montana  
have appropriated groundwater according to the Montana laws in effect prior to January 1, 1962, as follows:



NW 1/4 NW Sec. 33 T. 29 R. 14

Indicate point of appropriation and place of use, if possible. Each small square represents 10 acres.

2. The beneficial use on which the claim is based stock water
3. Date or approximate date of earliest beneficial use; and how continuous the use has been Sept 25 - 63
4. The amount of groundwater claimed (in miner's inches or gallons per minute) 2 gals per min
5. If used for irrigation, give the acreage and description of the lands to which water has been applied and name of the owner thereof no
6. The means of withdrawing such water from the ground and the location of each well or other means of withdrawal pump
7. The date of commencement and completion of the construction of the well, wells, or other works for withdrawal of groundwater Sept 20
8. The depth of water table 12 ft lowest point varies in season
9. So far as it may be available, the type, size and depth of each well or the general specifications of any other works for the withdrawal of groundwater  
cased well casing, dug well 20 in diameter, 14 ft deep
10. The estimated amount of groundwater withdrawn each year 3
11. The log of formations encountered in the drilling of each well if available
12. Such other information of a similar nature as may be useful in carrying out the policy of this act, including reference to book and page of any county record

Signature of Owner

M. H. Chawiter

Date Dec 31 - 63

Three copies to be filed by the owner with the County Clerk and Recorder of the county in which the well is located.

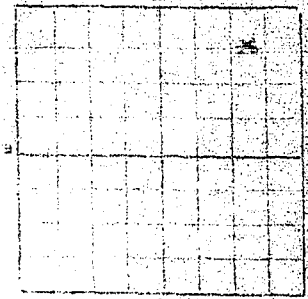
Please answer all questions. If not applicable, so state, otherwise the form will be returned.

Original to the County Clerk and Recorder; duplicate to the State Engineer; Triplicate to the School of Mines and Quadruplicate for the Appropriator.

26321

County of \_\_\_\_\_ State of \_\_\_\_\_  
have appropriated groundwater according to the Montana law in effect prior to January 1, 1982, as follows:

1. The beneficial use on which the claim is based is \_\_\_\_\_
2. Date of appropriation date of earliest investigation, use, and location of the use has been \_\_\_\_\_
3. The amount of groundwater claimed (in number of gallons per minute) \_\_\_\_\_
4. If used for irrigation, give the acreage and description of the lands to which water has been applied and name of the owner thereof \_\_\_\_\_
5. The means of withdrawing such water from the ground and the location of each well or other means of withdrawal \_\_\_\_\_



Indicate point of appropriation and place of use, if possible. Each small square represents 10 acres.

6. The date of commencement and completion of the construction of the well, hole, or other works for withdrawal of groundwater \_\_\_\_\_
7. The depth of water table \_\_\_\_\_
8. So far as it may be available, the type, size and depth of each well or the general specifications of any other works for the withdrawal of groundwater \_\_\_\_\_
9. The total amount of groundwater withdrawn each year \_\_\_\_\_
10. The total amount of groundwater available in the well or each well if available \_\_\_\_\_
11. Each other information which is useful in carrying out the policy of this act, including \_\_\_\_\_

STATE OF MONTANA  
COUNTY OF CHOUTEAU  
Filed DEC 31 1963  
at 1:00 o'clock P  
By [Signature] County Clerk  
Paid 2.00

## GROUNDWATER INDEX

Page 1 of 1

County Chouteau Twp. 28 N Rge. 9 E

[illegible]

File No. ....

T. 28 N. R. 9 E.

DUPLICATE

County Chouteau

STATE OF MONTANA  
ADMINISTRATOR OF GROUNDWATER CODE  
OFFICE OF STATE ENGINEER

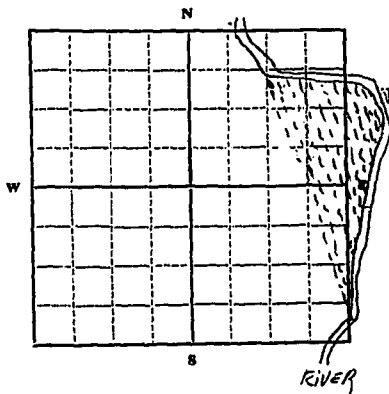
RECEIVED  
JAN 21 1963

## Declaration of Vested Groundwater Rights

(Under Chapter 237, Montana Session Laws, 1961)

STATE ENGINEER

1. Wilfrid E. Bessette and Maryne Bessette, of \_\_\_\_\_ Town  
(Name of Appropriator) (Address) (Town)  
County of Chouteau State of Montana  
have appropriated groundwater according to the Montana laws in effect prior to January 1, 1962, as follows:



1/4 Sec. 7, T. 28 N. R. 9 E.

Indicate point of appropriation  
and place of use, if possible.  
Each small square represents 10  
acres.

2. The beneficial use on which the claim is based irrigation of  
lands in Lots 2 and 5, Sec. 8, Lots 7 and 10,  
NE 1/4 of Sec. 7, T. 28 N., R. 9 E.
3. Date or approximate date of earliest beneficial use; and how con-  
tinuous the use has been Approximately 1910 when  
homesteaded.
4. The amount of groundwater claimed (in miner's inches or gallons  
per minute) 7.5 cubic feet per second of 300 miners  
inches.
5. If used for irrigation, give the acreage and description of the lands  
to which water has been applied and name of the owner thereof  
Lots 2 and 5, Sec. 8, Lots 7 and 10, NE 1/4  
Sec. 7, T. 28 N. R. 9 E.
6. The means of withdrawing such water from the ground and the  
location of each well or other means of withdrawal 12"  
pump and 5" sprinkler pump system.

7. The date of commencement and completion of the construction of the well, wells, or other works for with-  
drawal of groundwater Approximately 1910
8. The depth of water table surface
9. So far as it may be available, the type, size and depth of each well or the general specifications of any other  
works for the withdrawal of groundwater Inapplicable
10. The estimated amount of groundwater withdrawn each year Full appropriation
11. The log of formations encountered in the drilling of each well if available not available
12. Such other information of a similar nature as may be useful in carrying out the policy of this act, including  
reference to book and page of any county record

Signature of Owner Wilfrid E. BessetteDate December 20, 1962

Three copies to be filed by the owner with the County Clerk and Recorder of the county in which the well is  
located.

Please answer all questions. If not applicable, so state, otherwise the form will be returned.

Original to the County Clerk and Recorder; duplicate to the State Engineer; Triplicate to the Montana Bureau  
of Mines and Geology, and Quadruplicate for the Appropriator.

343263

STATE OF MONTANA,  
COUNTY OF CHOUTEAU.

Filed January 18 19 63

at 8:00 o'clock A. M.

George W. Henry  
County Clerk

By James M. Henry Deput.

Fee 2.00 Paid



File No.

DUPLICATE

Approved Stock Form—State Publishing Co., Helena, Montana—38687

T. 28 N. R. 9 E.

County Chouteau

STATE OF MONTANA  
ADMINISTRATOR OF GROUNDWATER CODE  
OFFICE OF STATE ENGINEER

RECEIVED  
JAN 21 1963

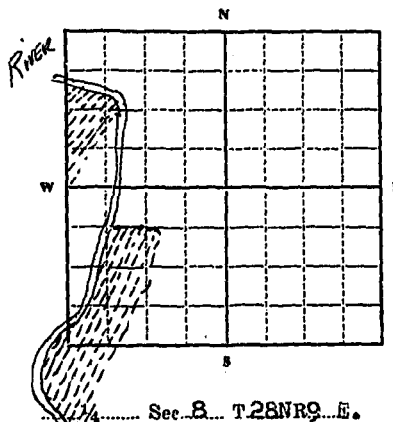
Declaration of Vested Groundwater Rights

(Under Chapter 237, Montana Session Laws, 1961)

STATE ENGINEER

1. Wilfrid E. Bessette and Maxene Bessette  
(Name of Appropriator) (Address) (Town)

County of Chouteau State of Montana  
have appropriated groundwater according to the Montana laws in effect prior to January 1, 1962, as follows:



Indicate point of appropriation  
and place of use, if possible.  
Each small square represents 10  
acres.

2. The beneficial use on which the claim is based irrigation of  
lands in lots 6, Sec. 8, and lots 1, Sec. 17,  
T. 28 N. R. 9E.
3. Date or approximate date of earliest beneficial use; and how con-  
tinuous the use has been Original beneficial use began  
in 1912, April 1, to September 30 of each  
annual period or year
4. The amount of groundwater claimed (in miner's inches or gallons  
per minute) 5 cubic feet per second or 200  
mineral inches
5. If used for irrigation, give the acreage and description of the lands  
to which water has been applied and ~~name~~ of the owner thereof  
irrigation of lands in lots 6, Sec. 8,  
and lots 1, Sec. 17, T. 28 N., R. 9 E.  
40 acres
6. The means of withdrawing such water from the ground and the  
location of each well or other means of withdrawal  
water taken from Marias river by pump.

7. The date of commencement and completion of the construction of the well, wells, or other works for with-  
drawal of groundwater in applicable
8. The depth of water table inapplicable, surface water diverted
9. So far as it may be available, the type, size and depth of each well or the general specifications of any other  
works for the withdrawal of groundwater 12" pump, motor driven and 5" sprinkler  
pump system
10. The estimated amount of groundwater withdrawn each year full appropriation
11. The log of formations encountered in the drilling of each well if available unavailable
12. Such other information of a similar nature as may be useful in carrying out the policy of this act, including  
reference to book and page of any county record

Signature of Owner Wilfrid E. Bessette

Date December 20, 1962

Three copies to be filed by the owner with the County Clerk and Recorder of the county in which the well is  
located.

Please answer all questions. If not applicable, so state, otherwise the form will be returned.

Original to the County Clerk and Recorder; duplicate to the State Engineer; Triplicate to the Montana Bureau  
of Mines and Geology, and Quadruplicate for the Appropriator.

3367

343264

STATE OF MONTANA }  
COUNTY OF CHOUTEAU. }

Filed January 18 19 63

at 8:00 o'clock A.

George W. Hansen  
County Clerk

By Dave M. Hansen Deputy

Fee \$ 2.00 Paid

File No. \_\_\_\_\_

DUPLICATE

T. 28N. R. 9E.

County. Chouteau

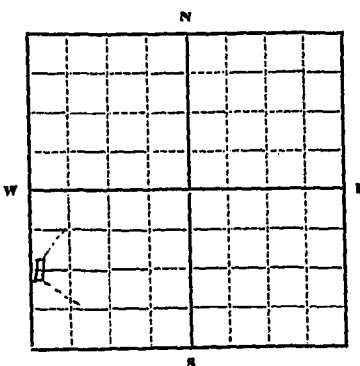
STATE OF MONTANA  
ADMINISTRATOR OF GROUNDWATER CODE  
OFFICE OF STATE ENGINEER

RECEIVED  
JAN 21 1963

## Declaration of Vested Groundwater Rights

(Under Chapter 237, Montana Session Laws, 1961)

Bessette  
1 Wilfrid E. Bessette, and Maryne, of Loma  
(Name of Appropriator) (Address) (Town)  
County of Chouteau State of Montana  
have appropriated groundwater according to the Montana laws in effect prior to January 1, 1962, as follows:



1/4 Sec. 10, T. 28N. R. 9E.

Indicate point of appropriation  
and place of use, if possible.  
Each small square represents 10  
acres.

2. The beneficial use on which the claim is based. stockwater  
reservoir in W 1/4 of Sec. 10, T. 28N. R. 9E.
3. Date or approximate date of earliest beneficial use; and how con-  
tinuous the use has been. 1932, continuous use  
thereafter
4. The amount of groundwater claimed (in miner's inches or gallons  
per minute) all flood and surface water runoff  
on Sec. 10, T. 28N., R. 9E.
5. If used for irrigation, give the acreage and description of the lands  
to which water has been applied and name of the owner thereof  
stockwater
6. The means of withdrawing such water from the ground and the  
location of each well or other means of withdrawal.  
reservoir
7. The date of commencement and completion of the construction of the well, wells, or other works for with-  
drawal of groundwater. 1932, continuous use thereafter
8. The depth of water table. surface water used
9. So far as it may be available, the type, size and depth of each well or the general specifications of any other  
works for the withdrawal of groundwater. Reservoir capacity is 6 acre feet.
10. The estimated amount of groundwater withdrawn each year. full appropriation
11. The log of formations encountered in the drilling of each well if available. unavailable
12. Such other information of a similar nature as may be useful in carrying out the policy of this act, including  
reference to book and page of any county record.

Signature of Owner

Wilfrid E. Bessette  
Maryne Bessette  
Date December 20, 1962

Three copies to be filed by the owner with the County Clerk and Recorder of the county in which the well is  
located.

Please answer all questions. If not applicable, so state, otherwise the form will be returned.

Original to the County Clerk and Recorder; duplicate to the State Engineer; Triplicate to the Montana Bureau  
of Mines and Geology, and Quadruplicate for the Appropriator.

343266

STATE OF MONTANA, )  
COUNTY OF CHOUTEAU, ) ss.

Filed January 18 19 63

at 8:00 o'clock A. M.

George W. Harvey  
County Clerk

By Louis M. Harris  
2.00

Fee \$ 2.00 Paid

File No. ....

T28N R9E.

DUPLICATE

County—Chouteau

STATE OF MONTANA  
ADMINISTRATOR OF GROUNDWATER CODE  
OFFICE OF STATE ENGINEER

RECEIVED  
JAN 21 1963

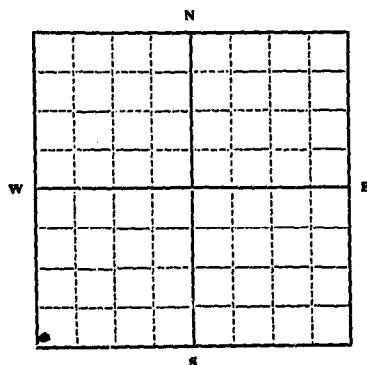
## Declaration of Vested Groundwater Rights

(Under Chapter 237, Montana Session Laws, 1961)

STATE ENGINEER

1. Wilfrid B. Bassette, Maxyne, of Loma,  
(Name of Appropriator) (Address) (Town)

County of Chouteau State of Montana  
have appropriated groundwater according to the Montana laws in effect prior to January 1, 1962, as follows:



1/4 Sec. 14 T. 28N. R. 9E.  
Indicate point of appropriation  
and place of use, if possible.  
Each small square represents 10  
acres.

2. The beneficial use on which the claim is based stockwater
3. Date or approximate date of earliest beneficial use; and how continuous the use has been 1915, well dug
4. The amount of groundwater claimed (in miner's inches or gallons per minute) 1 miners inch continuous flow
5. If used for irrigation, give the acreage and description of the lands to which water has been applied and name of the owner thereof SW 1/4 of Sec. 14, T. 28N., R. 9E.
6. The means of withdrawing such water from the ground and the location of each well or other means of withdrawal SW 1/4 of Sec. 14, T. 28N., R. 9E., 1" pipe and pump
7. The date of commencement and completion of the construction of the well, wells, or other works for withdrawal of groundwater 1915
8. The depth of water table 475' - 100' estimated water in well
9. So far as it may be available, the type, size and depth of each well or the general specifications of any other works for the withdrawal of groundwater 1" pipe and pump
10. The estimated amount of groundwater withdrawn each year full appropriation
11. The log of formations encountered in the drilling of each well if available unavailable
12. Such other information of a similar nature as may be useful in carrying out the policy of this act, including reference to book and page of any county record soda water well

Signature of Owner Wilfrid B. Bassette  
Maxyne Bassette  
Date December 20, 1962

Three copies to be filed by the owner with the County Clerk and Recorder of the county in which the well is located.

Please answer all questions. If not applicable, so state, otherwise the form will be returned.

Original to the County Clerk and Recorder; duplicate to the State Engineer; Triplicate to the Montana Bureau of Mines and Geology, and Quadruplicate for the Appropriator.

343267

STATE OF MONTANA,  
COUNTY OF CHOUTEAU.

Filed January 18 19 63

at 8:00 o'clock A.

George W. Hawley  
County Clerk

By James M. Hawley Deputy

Fee 2.00 Paid

GW 4

File No. ....

DUPLICATE

STATE OF MONTANA  
ADMINISTRATOR OF GROUNDWATER CODE  
OFFICE OF STATE ENGINEER

T. 28 R. 9  
County Chouteau  
RECEIVED  
JAN 7 1964

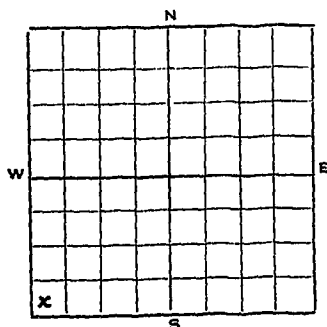
STATE ENGINEER

## DECLARATION OF VESTED GROUNDWATER RIGHTS

(Under Chapter 237, Montana Session Laws, 1961)

1. Charles Upham (?) of Big Sandy (Town)  
(Name of Appropriator) (Address)

County of Chouteau State of Montana  
have appropriated groundwater according to the Montana laws in effect prior to January 1, 1962, as follows:



SW 1/4 Sec. 15 T. 28 R. 9

Indicate point of appropriation and place of use, if possible. Each small square represents 10 acres.

2. The beneficial use on which the claim is based Household  
~~Livestock and general farmstead use~~
3. Date or approximate date of earliest beneficial use; and how continuous the use has been 1923 continuously through 1956 and occasionally since to date
4. The amount of groundwater claimed (in miner's inches or gallons per minute) five gallons per minute
5. If used for irrigation, give the acreage and description of the lands to which water has been applied and name of the owner thereof non-applicable
6. The means of withdrawing such water from the ground and the location of each well or other means of withdrawal submersible  
piston pump with pump jack
7. The date of commencement and completion of the construction of the well, wells, or other works for withdrawal of groundwater commenced 1921 and completed in 1923
8. The depth of water table 120 feet plus or minus
9. So far as it may be available, the type, size and depth of each well or the general specifications of any other works for the withdrawal of groundwater 2 inch casing and 340 feet deep
10. The estimated amount of groundwater withdrawn each year 100,000 gallons
11. The log of formations encountered in the drilling of each well if available not available
12. Such other information of a similar nature as may be useful in carrying out the policy of this act, including reference to book and page of any county record

Signature of Owner Ronald M. UphamDate Dec 30 1963

Three copies to be filed by the owner with the County Clerk and Recorder of the county in which the well is located.


Please answer all questions. If not applicable, so state, otherwise the form will be returned.

Original to the County Clerk and Recorder; duplicate to the State Engineer; Triplicate to the School of Mines and Quadruplicate for the Appropriator.

26293

County of Chouteau, State of Montana, do hereby certify that the following is a true and correct copy of the original as the same appears in the records of the County Clerk of said County.

1. The name of the person or persons who have acquired the right of appropriation and the date of acquisition.
2. The point or points on which the claim is based.
3. Date of approximate date of earliest beneficial use, and how long.
4. The amount of groundwater claimed (in acres, feet or gallons per minute).
5. It needs be indicated give the names and description of the lands to which water has been applied and name of the owner thereof.



Indicate point of appropriation and place of use, if possible, each small square represents 10 acres.

6. The name of the well or other means of withdrawal.
7. The date of commencement and completion of the construction of the well, and the date of completion of the construction of the well, and the date of completion of the construction of the well.
8. The depth of water table.
9. So far as it may be available, the type and depth of each well or the general specifications of any other works for the withdrawal of groundwater.
10. The estimated amount of groundwater withdrawn each year.
11. The total amount of groundwater withdrawn in the last year.

Each of the foregoing items may be omitted if it is not applicable to the facts of the case, but the facts of the case must be stated in the body of the report, including the facts of the case.

STATE OF MONTANA,  
COUNTY OF CHOUTEAU.  
Filed DEC 31 1963  
at 8:00 o'clock am  
By George W. Harvey County Clerk  
Deputy

Witness my hand and the seal of said County at Helena, Montana, this 2nd day of December, 1963.



File No. \_\_\_\_\_

T. 28 N. R. 9E.

DUPLICATE

County Chouteau

STATE OF MONTANA  
ADMINISTRATOR OF GROUNDWATER CODE  
OFFICE OF STATE ENGINEER

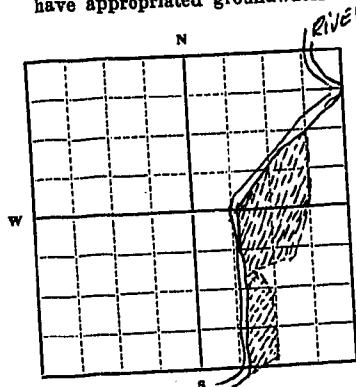
**Declaration of Vested Groundwater Rights**

(Under Chapter 237, Montana Session Laws, 1961)

STATE ENGINEER

RECEIVED  
JAN 21 1963

1. Wilfrid E. Bessette and Maxyne Bessette of Loma  
(Name of Appropriator) (Address) (Town)  
County of Chouteau State of Montana  
have appropriated groundwater according to the Montana laws in effect prior to January 1, 1962, as follows:



1/4 Sec. 18, T. 28 N. R. 9 E.

Indicate point of appropriation and place of use, if possible. Each small square represents 10 acres.

2. The beneficial use on which the claim is based irrigation of lands Lots 7, 8, and 13, Sec. 18, T. 28 N. R. 9 E.  
Date or approximate date of earliest beneficial use; and how continuous the use has been approximately 1905, see old water right. Annual use, April 1, to September 30 of each year or annual period.
4. The amount of groundwater claimed (in miner's inches or gallons per minute) 2 cu. feet per sec. flow of Marias river under old water right 1.5 cu. feet per sec. flow of Marias river under additional water
5. If used for irrigation, give the acreage and description of the lands to which water has been applied and name of the owner thereof 20 acres, Lots 7, 8, and 13, Sec. 18, T. 28 N. R. 9 E.
6. The means of withdrawing such water from the ground and the location of each well or other means of withdrawal Water taken from Marias river by pump

7. The date of commencement and completion of the construction of the well, wells, or other works for withdrawal of groundwater water taken from Marias River by pump,
8. The depth of water table water taken from Marias River by pump, surface water diverted
9. So far as it may be available, the type, size and depth of each well or the general specifications of any other works for the withdrawal of groundwater 12" pump, motor driven and 5" sprinkler pump system
10. The estimated amount of groundwater withdrawn each year full appropriation
11. The log of formations encountered in the drilling of each well if available unavailable
12. Such other information of a similar nature as may be useful in carrying out the policy of this act, including reference to book and page of any county record.

Signature of Owner Wilfrid E. Bessette  
Maxyne Bessette  
Date December 20, 1962

Three copies to be filed by the owner with the County Clerk and Recorder of the county in which the well is located.

Please answer all questions. If not applicable, so state, otherwise the form will be returned.

Original to the County Clerk and Recorder; duplicate to the State Engineer; Triplicate to the Montana Bureau of Mines and Geology, and Quadruplicate for the Appropriator.

3368

343265

STATE OF MONTANA } ss.  
COUNTY OF CHOUTEAU }

Filed January 18 1963

at 8:00 o'clock A.M.

George W. Harney  
County Clerk

By James M. Harris Deputy

Cost 2.00 Paid

GW

Approved Stock Form—State Publishing Co., Helena, Montana—38687

File No. \_\_\_\_\_

DUPLICATE

T28 N. R. 9E.

County Chouteau

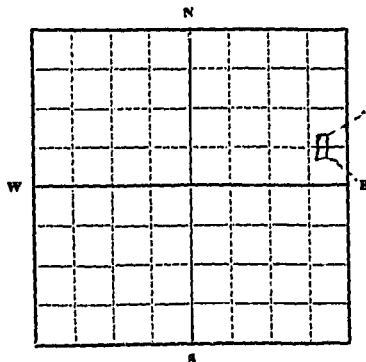
STATE OF MONTANA  
ADMINISTRATOR OF GROUNDWATER CODE  
OFFICE OF STATE ENGINEER

RECEIVED  
JAN 21 1963

Declaration of Vested Groundwater Rights STATE ENGINEER

(Under Chapter 237, Montana Session Laws, 1961)

Wilfrid E. Bessette and Maryne, of Loma  
(Name of Appropriator) (Address) (Town)  
County of Chouteau State of Montana  
have appropriated groundwater according to the Montana laws in effect prior to January 1, 1962, as follows:



..... 1/4 Sec. 20 T. 28N R. 9E.

Indicate point of appropriation  
and place of use, if possible.  
Each small square represents 10  
acres.

2. The beneficial use on which the claim is based stockwater  
reservoir in SE 1/4 of Sec. 20, T. 28N R. 9E.
3. Date or approximate date of earliest beneficial use; and how con-  
tinuous the use has been 1940, continuous use there-  
after
4. The amount of groundwater claimed (in miner's inches or gallons  
per minute) all flood and surface water runoff  
on E 1/2 of Sec. 20, all Sec. 21, T. 28N, R. 9E.
5. If used for irrigation, give the acreage and description of the lands  
to which water has been applied and name of the owner thereof  
stockwater
6. The means of withdrawing such water from the ground and the  
location of each well or other means of withdrawal  
Reservoir
7. The date of commencement and completion of the construction of the well, wells, or other works for with-  
drawal of groundwater 1940, continuous use thereafter.
8. The depth of water table surface water used.
9. So far as it may be available, the type, size and depth of each well or the general specifications of any other  
works for the withdrawal of groundwater reservoir capacity is 5 acre feet.
10. The estimated amount of groundwater withdrawn each year full appropriation
11. The log of formations encountered in the drilling of each well if available unavailable
12. Such other information of a similar nature as may be useful in carrying out the policy of this act, including  
reference to book and page of any county record

Signature of Owner

Wilfrid E. Bessette  
Maryne Bessette  
Date December 20, 1962

Three copies to be filed by the owner with the County Clerk and Recorder of the county in which the well is located.

Please answer all questions. If not applicable, so state, otherwise the form will be returned.

Original to the County Clerk and Recorder; duplicate to the State Engineer; Triplicate to the Montana Bureau of Mines and Geology, and Quadruplicate for the Appropriator.

3371

343 268

STATE OF MONTANA, T  
COUNTY OF CHOUTEAU, {sa  
Filed January 18 19 63  
at 8:00 o'clock A. M.  
George W. Hawley  
County Clerk  
By Jane M. Harris Deputy  
Fee \$ 2.00 Paid

RECEIVED  
FEB 21 1958

T. 28 R. 9

County Chouteau

STATE ENGINEER

MONTANA BUREAU OF MINES AND GEOLOGY  
Butte, Montana

WATER WELL LOG


Owner L.H. Armstrong Address Fort Benton, Montana

Driller Fred Lake #7 Address Grass Range, Montana

Date Started November 1942 Date Completed November 1942

Location: Sec. 21 T. 28 R. 9 1/4 sec. SE 1/4

Type of well Drilled (Dug, driven, bored, or drilled) Equipment used churn drill (Churn drill, rotary, other)

Water use: Domestic ☐ Municipal ☐ Stock ☒ Irrigation ☐

Industrial ☐ Drainage ☐ Other:

Casing: 6" ft. to 385 ft. Type Size

Casing: 4" ft. to 135 ft. Type Size

Casing: ft. to ft. Type Size

Perforated or Screened: Ft. 135 to ft. Ft. to ft.

Type of screen or perforations spot holes made by a welder

Static Water level, for non-flowing well: feet

Shut-in pressure, for flowing well: lb./sq. in. on: (date)

Pumping water level 65 feet at unlimited gal. per min

How tested: not tested

Length of test

Remarks: (Gravel packing, cementing, packers, type of shut-off, depth of shut-off)

(over)

GW.

File No. ....

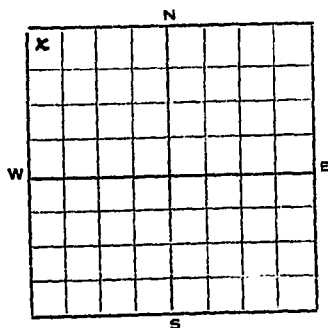
DUPLICATE

T. 28 R. 9

County. Chouteau

RECEIVED  
JAN 7 1964STATE OF MONTANA  
ADMINISTRATOR OF GROUNDWATER CODE  
OFFICE OF STATE ENGINEERDECLARATION OF VESTED GROUNDWATER RIGHTS  
(Under Chapter 237, Montana Session Laws, 1961)

- 1.
- Ronald M. & Floyce K. Upham
- , of
- Loma, Montana
- 
- (Name of Appropriator) (Address) (Town)

County of Chouteau State of Montana  
have appropriated groundwater according to the Montana laws in effect prior to January 1, 1962, as follows:

NW 1/4 NW 1/4 Sec 22 T. 28 R. 9

Indicate point of appropriation and place of use, if possible. Each small square represents 10 acres.

2. The beneficial use on which the claim is based Household, Livestock etc.
3. Date or approximate date of earliest beneficial use; and how continuous the use has been 1955-56
4. The amount of groundwater claimed (in miner's inches or gallons per minute) five gallons per minute
5. If used for irrigation, give the acreage and description of the lands to which water has been applied and name of the owner thereof not applicable
6. The means of withdrawing such water from the ground and the location of each well or other means of withdrawal submerged piston pump
7. The date of commencement and completion of the construction of the well, wells, or other works for withdrawal of groundwater Sept 1955 and March 1956
8. The depth of water table about 120 feet
9. So far as it may be available, the type, size and depth of each well or the general specifications of any other works for the withdrawal of groundwater Seven inch by 500 feet deep
10. The estimated amount of groundwater withdrawn each year not available
11. The log of formations encountered in the drilling of each well if available not available
12. Such other information of a similar nature as may be useful in carrying out the policy of this act, including reference to book and page of any county record none

Signature of Owner


Ronald M. UphamDate Dec 30 1963

Three copies to be filed by the owner with the County Clerk and Recorder of the county in which the well is located.

Please answer all questions. If not applicable, so state, otherwise the form will be returned.

Original to the County Clerk and Recorder; duplicate to the State Engineer; Triplicate to the School of Mines and Quadruplicate for the Appropriator.

26294



1. The point of application of the force is the point of application of the force.

2. The point of application of the force is the point of application of the force.

3. The point of application of the force is the point of application of the force.

4. The point of application of the force is the point of application of the force.

STATE OF MONTANA  
COUNTY OF CHouteau  
DEC 31 1963  
Filed at 8:00 o'clock  
George W. Henry  
County Clerk  
Deputy  
Paid \$2.00

File No. ....

DUPLICATE

STATE OF MONTANA  
ADMINISTRATOR OF GROUNDWATER CODE  
OFFICE OF STATE ENGINEER

RECEIVED  
JAN 7 1964

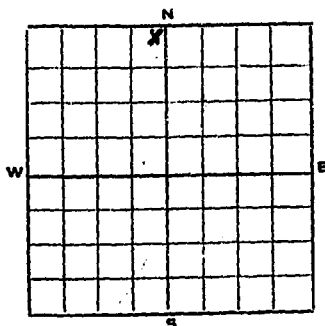
STATE ENGINEER

DECLARATION OF VESTED GROUNDWATER RIGHTS

(Under Chapter 237, Montana Session Laws, 1961)

1. Archie Workes of Big Sandy  
(Name of Appropriator) (Address) (Town)

County of Chouteau State of Montana  
have appropriated groundwater according to the Montana laws in effect prior to January 1, 1962, as follows:



NE 1/4 Sec 25 T28 R9

Indicate point of appropriation and place of use, if possible. Each small square represents 10 acres.

2. The beneficial use on which the claim is based to water stock house use & irrigate garden
3. Date or approximate date of earliest beneficial use; and how continuous the use has been about 1915 & in use since
4. The amount of groundwater claimed (in miner's inches or gallons per minute) 16 gallons per minute
5. If used for irrigation, give the acreage and description of the lands to which water has been applied and name of the owner thereof garden
6. The means of withdrawing such water from the ground and the location of each well or other means of withdrawal cylinder type pump used near a gas motor
7. The date of commencement and completion of the construction of the well, wells, or other works for withdrawal of groundwater about 1915
8. The depth of water table 200 ft
9. So far as it may be available, the type, size and depth of each well or the general specifications of any other works for the withdrawal of groundwater don't know the exact specifications
10. The estimated amount of groundwater withdrawn each year 20,000
11. The log of formations encountered in the drilling of each well if available not available
12. Such other information of a similar nature as may be useful in carrying out the policy of this act, including reference to book and page of any county record none

Signature of Owner Archie Workes

Date Dec 27, 1963

Three copies to be filed by the owner with the County Clerk and Recorder of the county in which the well is located.

Please answer all questions. If not applicable, so state, otherwise the form will be returned.

Original to the County Clerk and Recorder; duplicate to the State Engineer; Triplicate to the School of Mines and Quadruplicate for the Appropriator.

26100



A blank sheet of graph paper with a grid pattern. The grid consists of small squares formed by thin black lines. There are approximately 20 columns and 25 rows of squares visible on the page. The paper is otherwise empty of any markings or text.

File No. ....

DUPLICATE

Approved Stock Form—State Publishing Co., Helena, Montana—38687

T. 28N. R. 9E.

County Chouteau

STATE OF MONTANA  
ADMINISTRATOR OF GROUNDWATER CODE  
OFFICE OF STATE ENGINEER

RECEIVED  
JAN 21 1963

Declaration of Vested Groundwater Rights

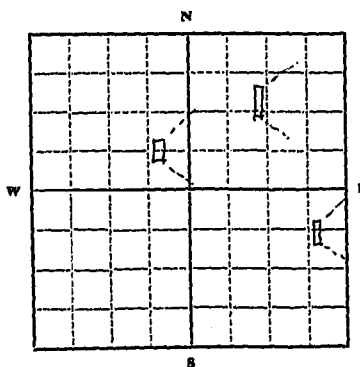
(Under Chapter 237, Montana Session Laws, 1961)

STATE ENGINEER

Bessette

1. Wilfrid E. Bessette and Maryne, of Loma  
(Name of Appropriator) (Address) (Town)

County of Chouteau State of Montana  
have appropriated groundwater according to the Montana laws in effect prior to January 1, 1962, as follows:



1/4 Sec 31, T. 28N, R. 9E.

Indicate point of appropriation  
and place of use, if possible.  
Each small square represents 10  
acres.

2. The beneficial use on which the claim is based. Surface waters and runoff impounded for stock water.
3. Date or approximate date of earliest beneficial use; and how continuous the use has been. 1938, continuous use there-after, full year of use.
4. The amount of groundwater claimed (in miner's inches or gallons per minute). all runoff and surface water from sections 31 and 32, T. 28N., R. 9E. estimated capacity of reservoirs (3) is 15 acres feet of water
5. If used for irrigation, give the acreage and description of the lands to which water has been applied and name of the owner thereof. stockwater
6. The means of withdrawing such water from the ground and the location of each well or other means of withdrawal. flood and surface runoff waters impounded by 3 reservoirs.
7. The date of commencement and completion of the construction of the well, wells, or other works for withdrawal of groundwater. 1938
8. The depth of water table. surface water diverted
9. So far as it may be available, the type, size and depth of each well or the general specifications of any other works for the withdrawal of groundwater. three dams: #1 in NW 1/4 Sec 31, T. 28N., R. 9E.; #2 in NE 1/4 Sec 31, T. 28N., R. 9E.; #3 in SE 1/4 Sec 31, T. 28N., R. 9E.
10. The estimated amount of groundwater withdrawn each year. full appropriation
11. The log of formations encountered in the drilling of each well if available. unavailable
12. Such other information of a similar nature as may be useful in carrying out the policy of this act, including reference to book and page of any county record.

Signature of Owner Wilfrid E. Bessette

Date December 20, 1962

Three copies to be filed by the owner with the County Clerk and Recorder of the county in which the well is located.

Please answer all questions. If not applicable, so state, otherwise the form will be returned.

Original to the County Clerk and Recorder; duplicate to the State Engineer; Triplicate to the Montana Bureau of Mines and Geology, and Quadruplicate for the Appropriator.

2365

343262

STATE OF MONTANA,  
COUNTY OF CHOUTEAU,  
Filed January 18 1963  
at 8:00 o'clock A. M.  
By George W. Hawley County Clerk  
By James M. Hansen Deputy  
Fee \$ 2.00 Paid

# GROUNDWATER INDEX

Page 1 of 1

County Chouteau

Twp. 28 N

Rge. 10 E

[illegible]

G. 4

File No. ....

DUPLICATE

T. 28 R. 10

County Chouteau

STATE OF MONTANA  
ADMINISTRATOR OF GROUNDWATER CODE  
OFFICE OF STATE ENGINEER

RECEIVED  
JAN 7 1964

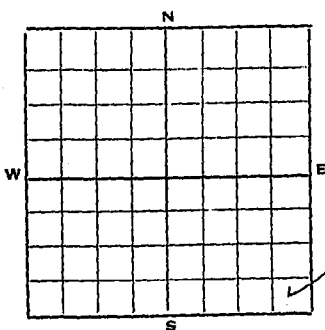
STATE ENGINEER

## DECLARATION OF VESTED GROUNDWATER RIGHTS

(Under Chapter 237, Montana Session Laws, 1961)

1. Adell Miner, of Brig Sandy  
(Name of Appropriator) (Address) (Town)

County of Chouteau State of Mont.  
have appropriated groundwater according to the Montana laws in effect prior to January 1, 1962, as follows:



Section 2 T. 28 R. 10

Indicate point of appropriation and place of use, if possible. Each small square represents 10 acres.

2. The beneficial use on which the claim is based House Water

3. Date or approximate date of earliest beneficial use; and how continuous the use has been 1957

4. The amount of groundwater claimed (in miner's inches or gallons per minute) 7 gallons

5. If used for irrigation, give the acreage and description of the lands to which water has been applied and name of the owner thereof

6. The means of withdrawing such water from the ground and the location of each well or other means of withdrawal Submersible pump

7. The date of commencement and completion of the construction of the well, wells, or other works for withdrawal of groundwater 1957

8. The depth of water table

9. So far as it may be available, the type, size and depth of each well or the general specifications of any other works for the withdrawal of groundwater 6.2 ft 4 in casing  
1.5 pipe

10. The estimated amount of groundwater withdrawn each year 10000 gal

11. The log of formations encountered in the drilling of each well if available

12. Such other information of a similar nature as may be useful in carrying out the policy of this act, including reference to book and page of any county record

Signature of Owner Adell Miner

Date Dec 27, 1963

Three copies to be filed by the owner with the County Clerk and Recorder of the county in which the well is located.

Please answer all questions. If not applicable, so state, otherwise the form will be returned.

Original to the County Clerk and Recorder; duplicate to the State Engineer; Triplicate to the School of Mines and Quadruplicate for the Appropriator.

26142


to which water has been supplied and name of the owner thereof  
 2. If need for irrigation have the water, and description of the lands

adverse interests, 10 acres  
 place of use, if possible, crop usually  
 produced, kind of irrigation and

tion of each well or other source of water  
 3. The name of irrigator and water from the ground and the poss-

5. The date of commencement and completion of the construction of the well, wells or other works for irriga-

8. The depth of water table  
 9. The cost of the construction of the well, wells or other works for irriga-

10. The estimated amount of water available for irrigation each year  
 11. The date of construction commenced in the building of each well or other work

12. Such other information of a general nature as may be desired in connection with the filing of this

346812

DEC 20 1963

8:00

County Clerk

2.00

File No. ....

DUPLICATE

T. 28 R. 10 E. 3

County Chouteau

RECEIVED  
JAN 7 1964

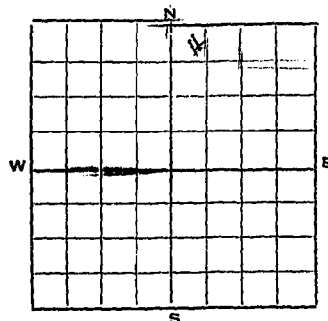
STATE OF MONTANA  
ADMINISTRATOR OF GROUNDWATER CODE  
OFFICE OF STATE ENGINEER

STATE ENGINEER

DECLARATION OF VESTED GROUNDWATER RIGHTS

(Under Chapter 237, Montana Session Laws, 1961)

1. J. H. Drew, of Big Sandy  
(Name of Appropriator) (Address) (Town)  
County of Chouteau State of Mont.  
have appropriated groundwater according to the Montana laws in effect prior to January 1, 1962, as follows:



N.E. 1/4 Sec. 3 T. 28 R. 10 E.

Indicate point of appropriation and place of use, if possible. Each small square represents 10 acres.

2. The beneficial use on which the claim is based Harvested this well for years it is in good shape  
3. Date or approximate date of earliest beneficial use; and how continuous the use has been .....  
4. The amount of groundwater claimed (in miner's inches or gallons per minute) .....  
5. If used for irrigation, give the acreage and description of the lands to which water has been applied and name of the owner thereof .....  
6. The means of withdrawing such water from the ground and the location of each well or other means of withdrawal Used well for its full depth

7. The date of commencement and completion of the construction of the well, wells, or other works for withdrawal of groundwater 1912  
8. The depth of water table 190 ft from top of well  
9. So far as it may be available, the type, size and depth of each well or the general specifications of any other works for the withdrawal of groundwater over 500 ft deep  
10. The estimated amount of groundwater withdrawn each year .....  
11. The log of formations encountered in the drilling of each well if available .....  
12. Such other information of a similar nature as may be useful in carrying out the policy of this act, including reference to book and page of any county record.....

Signature of Owner J. H. Drew

Date 12-20-63

Three copies to be filed by the owner with the County Clerk and Recorder of the county in which the well is located.

Please answer all questions. If not applicable, so state, otherwise the form will be returned.

Original to the County Clerk and Recorder; duplicate to the State Engineer; Triplicate to the School of Mines and Quadruplicate for the Appropriator.

26049



WAT N Sec 7, T12N, R3E

estimate reference to corner  
by use of new 11 borehole. Each small  
injection being a hydrocarbon and

1. The type of material and composition of the rock walls or other walls for the

2. The depth of water table

notes for the accuracy of the survey

WAT N Sec 7, T12N, R3E

11. The type of formation in contact with the ground surface and its composition  
10. The estimated amount of formation water in the ground

15. Such other information as is shown in the survey or on the ground surface

346691

STATE OF MONTANA, )  
COUNTY OF CROUTEAU, ) ss.  
Filed DEC 26 1963 10  
At 2:25 o'clock P. M.  
by [Signature] County Clerk  
by [Signature] Deputy  
for 200 paid

to which water has been added and notes of the water added  
2. If used for irrigation give the acreage and description of the lands  
be irrigated  
3. The amount of formation water in the ground surface or other



File No. \_\_\_\_\_

DUPLICATE

T. 28 R. 10

County Chouteau

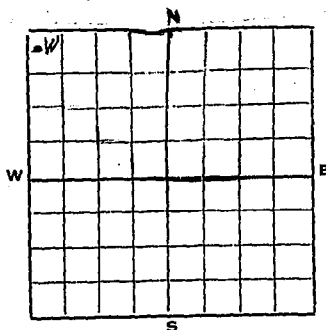
STATE OF MONTANA  
ADMINISTRATOR OF GROUNDWATER CODE  
OFFICE OF STATE ENGINEER

RECEIVED  
JAN 7 1964

DECLARATION OF VESTED GROUNDWATER RIGHTS  
(Under Chapter 237, Montana Session Laws, 1961)

1. Nellie D. Mitchell, of Big Sandy  
(Name of Appropriator) (Address) (Town)

County of Chouteau State of Montana  
have appropriated groundwater according to the Montana laws in effect prior to January 1, 1962, as follows:



NW 1/4 Sec. 7 T. 28 R. 10

Indicate point of appropriation and place of use, if possible. Each small square represents 10 acres.

2. The beneficial use on which the claim is based household and livestock

3. Date or approximate date of earliest beneficial use; and how continuous the use has been 1916

4. The amount of groundwater claimed (in miner's inches or gallons per minute) 10 gal

5. If used for irrigation, give the acreage and description of the lands to which water has been applied and name of the owner thereof none

6. The means of withdrawing such water from the ground and the location of each well or other means of withdrawal Pumps

7. The date of commencement and completion of the construction of the well, wells, or other works for withdrawal of groundwater 1916

8. The depth of water table unknown

9. So far as it may be available, the type, size and depth of each well or the general specifications of any other works for the withdrawal of groundwater 400 ft deep tank casing

10. The estimated amount of groundwater withdrawn each year unknown

11. The log of formations encountered in the drilling of each well if available not available

12. Sur' other information of a similar nature as may be useful in carrying out the policy of this act, including reference to book and page of any county record none

Signature of Owner Nellie D. Mitchell

Date Dec. 30, 1963

Three copies to be filed by the owner with the County Clerk and Recorder of the county in which the well is located.

Please answer all questions. If not applicable, so state, otherwise the form will be returned.

Original to the County Clerk and Recorder; duplicate to the State Engineer; Triplicate to the School of Mines and Quadruplicate for the Appropriator.

26296

indicate point of appropriation and place of use if possible. Each small square represents 10 acres.

2. If used for irrigation, give the average and maximum depth of the water applied to which water has been applied and name of the water body.

tion of each well or other means of withdrawal. The means of withdrawing such water from the ground and the in-

7. The date of commencement and completion of the construction of the well, with or other works for withdrawal of groundwater

8. The depth of water table

9. So far as it may be available the type, size and depth of each well or the general specifications of any other works for the widening of roadways

... does not have the right to ...  
... does not have the right to ...

ambulance, for aid to victim left two grievous wounds and caused an instant fatality as to #446978.

STATE OF MONTANA, T  
COUNTY OF CHouteau, (

[illegible][illegible]

File No. ....

DUPLICATE

T. 38 R. 10 E 10

County Chouteau

RECEIVED  
JAN 7 1964

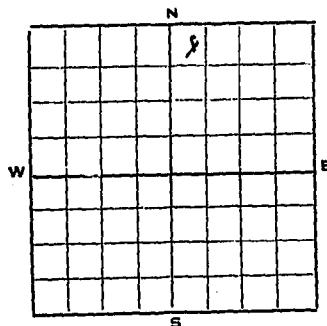
STATE OF MONTANA  
ADMINISTRATOR OF GROUNDWATER CODE  
OFFICE OF STATE ENGINEER

STATE ENGINEER

DECLARATION OF VESTED GROUNDWATER RIGHTS

(Under Chapter 237, Montana Session Laws, 1961)

1. J. H. Drew, of Big Sandy  
(Name of Appropriator) (Address) (Town)  
County of Chouteau State of Mont.  
have appropriated groundwater according to the Montana laws in effect prior to January 1, 1962, as follows:



N. E. 1/4 Sec. 10 T. 38 R. 10 E

Indicate point of appropriation and place of use, if possible. Each small square represents 10 acres.

2. The beneficial use on which the claim is based  
about 1916. Now it is just for house use

3. Date or approximate date of earliest beneficial use; and how continuous the use has been

4. The amount of groundwater claimed (in miner's inches or gallons per minute)

5. If used for irrigation, give the acreage and description of the lands to which water has been applied and name of the owner thereof

6. The means of withdrawing such water from the ground and the location of each well or other means of withdrawal

7. The date of commencement and completion of the construction of the well, wells, or other works for withdrawal of groundwater

1916  
The well is over 500 ft

8. The depth of water table

190 ft. from top

9. So far as it may be available, the type, size and depth of each well or the general specifications of any other works for the withdrawal of groundwater

over 500 ft deep

10. The estimated amount of groundwater withdrawn each year

four gallons is as good as him

11. The log of formations encountered in the drilling of each well if available

12. Such other information of a similar nature as may be useful in carrying out the policy of this act, including reference to book and page of any county record

Signature of Owner J. H. Drew

Date 12-20-63

Three copies to be filed by the owner with the County Clerk and Recorder of the county in which the well is located.

Please answer all questions. If not applicable, so state, otherwise the form will be returned.

Original to the County Clerk and Recorder; duplicate to the State Engineer; Triplicate to the School of Mines and Quadruplicate for the Appropriator.

26050

County of Chouteau State of Montana  
 have appropriated groundwater according to the provisions in effect prior to January 1, 1903, and have

2. The beneficial use to which the water is being put is irrigation  
 3. Date of approximate date of earliest beneficial use, and how continuous the use has been

4. The amount of groundwater claimed (in acres, inches or gallons per minute)

5. If used for irrigation give the acreage and description of the land to which water has been applied and name of the owner thereof

6. The amount of withdrawing such water from the ground and the location of each well or other means of withdrawal

7. The date of commencement and completion of the construction of the well, wells or other works for withdrawal of groundwater

8. The depth of water table

9. So far as it may be available the type, size and depth of each well or the general specifications of any other works for the withdrawal of groundwater

10. The estimated amount of groundwater withdrawn from the ground and the estimated amount of water used in the irrigation of such land

11. The total of groundwater withdrawn in the irrigation of such land

12. Such other information as may be required by the provisions of the act

at Newell, Montana, this 26th day of November, 1963

By Clarence W. Hargreaves Deputy  
 County Clerk

Filed Nov 26 1963  
 at 2:25 o'clock P  
 Fee 2.00 Paid

STATE OF MONTANA  
 COUNTY OF CHOUTEAU

Filed Nov 26 1963

at 2:25 o'clock P

By Clarence W. Hargreaves  
 County Clerk

Fee 2.00 Paid

File No. ....

DUPLICATE

T. 28 R. 10

County Chouteau

STATE OF MONTANA  
ADMINISTRATOR OF GROUNDWATER CODE JAN 7 1964  
OFFICE OF STATE ENGINEER

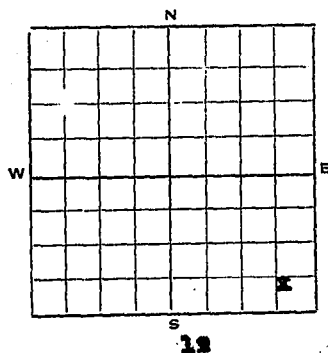
RECEIVED

STATE ENGINEER  
DECLARATION OF VESTED GROUNDWATER RIGHTS  
(Under Chapter 237, Montana Session Laws, 1961)

1. David O. Tester, of Big Sandy  
(Name of Appropriator) (Address) (Town)

County of Chouteau State of Montana

have appropriated groundwater according to the Montana laws in effect prior to January 1, 1962, as follows:



SE 1/4 Sec 10 T. 28 R. 10

Indicate point of appropriation and place of use, if possible. Each small square represents 10 acres.

2. The beneficial use on which the claim is based Livestock and household

3. Date or approximate date of earliest beneficial use; and how continuous the use has been 1916- Used year around-- used continuous since that time.

4. The amount of groundwater claimed (in miner's inches or gallons per minute) 1 gal per minute

5. If used for irrigation, give the acreage and description of the lands to which water has been applied and name of the owner thereof None

6. The means of withdrawing such water from the ground and the location of each well or other means of withdrawal Electric Pump with 1" pipe--

7. The date of commencement and completion of the construction of the well, wells, or other works for withdrawal of groundwater 1916

8. The depth of water table 300 ft. of water

9. So far as it may be available, the type, size and depth of each well or the general specifications of any other works for the withdrawal of groundwater Cased well with 4" inch steel casing-- 600 ft deep well-- electric pump with 1" pipe

10. The estimated amount of groundwater withdrawn each year 160,000 gals per year

11. The log of formations encountered in the drilling of each well if available none

12. Such other information of a similar nature as may be useful in carrying out the policy of this act, including reference to book and page of any county record none

Signature of Owner

David O. Tester

Date December 27, 1963

Three copies to be filed by the owner with the County Clerk and Recorder of the county in which the well is located.

Please answer all questions. If not applicable, so state, otherwise the form will be returned.

Original to the County Clerk and Recorder; duplicate to the State Engineer; Triplicate to the School of Mines and Quadruplicate for the Appropriator.

26277



File No. ....

DUPLICATE

STATE OF MONTANA  
ADMINISTRATOR OF GROUNDWATER CODE  
OFFICE OF STATE ENGINEER

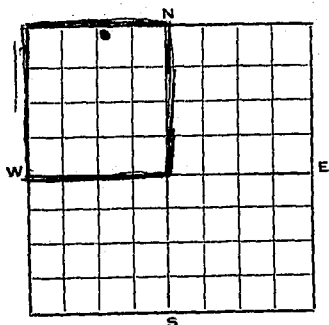
T. 28 R. 10  
County Chouteau  
**RECEIVED**  
JAN 7 1964  
STATE ENGINEER

DECLARATION OF VESTED GROUNDWATER RIGHTS

(Under Chapter 237, Montana Session Laws, 1961)

1. Mrs. Sena Madison, of 4232 - 81st St. Seattle  
(Name of Appropriator) (Address) (Town)

County of King State of Washington  
have appropriated groundwater according to the Montana laws in effect prior to January 1, 1962, as follows:



NW 1/4 of Sec. 13 T.28 R.10

Indicate point of appropriation and place of use, if possible. Each small square represents 10 acres.

2. The beneficial use on which the claim is based livestock and household

3. Date or approximate date of earliest beneficial use; and how continuous the use has been 1917 - continuous to present

4. The amount of groundwater claimed (in miner's inches or gallons per minute) 10 gal. per minute

5. If used for irrigation, give the acreage and description of the lands to which water has been applied and name of the owner thereof none

6. The means of withdrawing such water from the ground and the location of each well or other means of withdrawal pump

7. The date of commencement and completion of the construction of the well, wells, or other works for withdrawal of groundwater 1917 exact date not known

8. The depth of water table 160' - 180'

9. So far as it may be available, the type, size and depth of each well or the general specifications of any other works for the withdrawal of groundwater 525 ft. deep - 3 inch casing - 1 3/16 inch cylinder at bottom of 1 inch pipe - pump at top

10. The estimated amount of groundwater withdrawn each year 100,000 gal.

11. The log of formations encountered in the drilling of each well if available not available

12. Such other information of a similar nature as may be useful in carrying out the policy of this act, including reference to book and page of any county record. not known

X Signature of Owner Mrs. Sena Madison

X Date Dec 21 - 1963

Three copies to be filed by the owner with the County Clerk and Recorder of the county in which the well is located.

Please answer all questions. If not applicable, so state, otherwise the form will be returned.

Original to the County Clerk and Recorder; duplicate to the State Engineer; Triplicate to the School of Mines and Quadruplicate for the Appropriator.

26073



1. The date of commencement and completion of the construction of the well, well or other structure to which this order applies.

2. The name of the person or persons who are the owners of the well, well or other structure to which this order applies.

3. The name of the person or persons who are the owners of the well, well or other structure to which this order applies.

4. The name of the person or persons who are the owners of the well, well or other structure to which this order applies.

5. The name of the person or persons who are the owners of the well, well or other structure to which this order applies.

6. The name of the person or persons who are the owners of the well, well or other structure to which this order applies.

7. The name of the person or persons who are the owners of the well, well or other structure to which this order applies.

8. The name of the person or persons who are the owners of the well, well or other structure to which this order applies.

9. The name of the person or persons who are the owners of the well, well or other structure to which this order applies.

STATE OF MONTANA,  
COUNTY OF CHOUTEAU.  
Filed DEC 27 1968 at 8:00 by Sergeant Perry  
County Clerk  
Fee 2.00 Paid

346725



File No. ....

DUPLICATE

T. 28 N. R. 10 E.

County Chouteau

RECEIVED  
JAN 7 1964

STATE OF MONTANA  
ADMINISTRATOR OF GROUNDWATER CODE  
OFFICE OF STATE ENGINEER

STATE ENGINEER

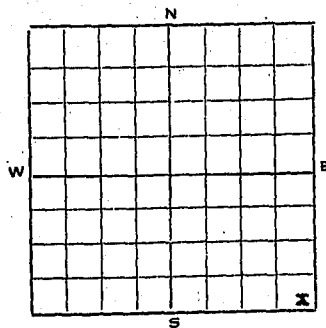
DECLARATION OF VESTED GROUNDWATER RIGHTS

(Under Chapter 237, Montana Session Laws, 1961)

1. Lawrence K. Myers and Adell V. Myers, of Big Sandy, Montana  
(Name of Appropriator) (Address) (Town)

County of Chouteau State of Montana

have appropriated groundwater according to the Montana laws in effect prior to January 1, 1962, as follows:



S.E. 1/4 Sec. 14 T. 28 R. 10

Indicate point of appropriation and place of use, if possible. Each small square represents 10 acres.

2. The beneficial use on which the claim is based Water for livestock and household use.
3. Date or approximate date of earliest beneficial use; and how continuous the use has been 1915. Has been in use continuously.
4. The amount of groundwater claimed (in miner's inches or gallons per minute) two gallons per minute.
5. If used for irrigation, give the acreage and description of the lands to which water has been applied and name of the owner thereof None
6. The means of withdrawing such water from the ground and the location of each well or other means of withdrawal cylinder type pump. Windmill or pump jack.

7. The date of commencement and completion of the construction of the well, wells, or other works for withdrawal of groundwater 1915
8. The depth of water table 200 ft.
9. So far as it may be available, the type, size and depth of each well or the general specifications of any other works for the withdrawal of groundwater Drilled 3 inch casing - 435 ft.
10. The estimated amount of groundwater withdrawn each year 40,000 gallons
11. The log of formations encountered in the drilling of each well if available not available.
12. Such other information of a similar nature as may be useful in carrying out the policy of this act, including reference to book and page of any county record none

Signature of Owner

Lawrence K. Myers

Date December 10, 1963

Three copies to be filed by the owner with the County Clerk and Recorder of the county in which the well is located.

Please answer all questions. If not applicable, so state, otherwise the form will be returned.

Original to the County Clerk and Recorder; duplicate to the State Engineer; Triplicate to the School of Mines and Quadruplicate for the Appropriator.

26141



estimate represents 10 acres.  
places of use if possible. Each small  
feature should be described and

7. The date of commencement and completion of the survey of the land to be surveyed for water.

8. The depth of water in the stream or body of water at the time of the survey.

10. The estimated amount of ground water in the stream or body of water at the time of the survey.

12. Any other information of a character which may be of value in the survey.

346810  
STATE OF MONTANA,  
COUNTY OF CHOUTEAU.  
Filed DEC 30 1968  
at 8:00 o'clock A. M.  
by George W. Harvey  
County Clerk  
2.00 Fee

1. The number of acres of land to be surveyed.  
2. If need for irrigation give the location and condition of the lands.  
3. The number of acres of land to be surveyed.  
4. The number of acres of land to be surveyed.

File No. ....

DUPLICATE

371529

6-29-73

4:00 p.m.

RECEIVED

AUG 2 1973

T. 28 R. 10

County CHOUTEAU

STATE OF MONTANA

ADMINISTRATOR OF GROUNDWATER CODE

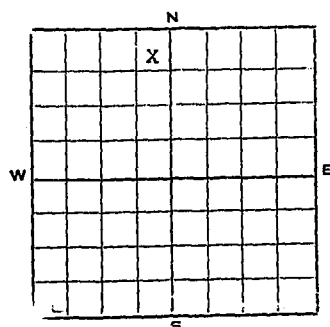
OFFICE OF STATE ENGINEER

# DECLARATION OF VESTED GROUNDWATER RIGHTS

(Under Chapter 237, Montana Session Laws, 1961)

1. Alvin Swanson of Big Sandy,  
(Name of Appropriator) (Address) (Town)

County of Chouteau State of Montana  
have appropriated groundwater according to the Montana laws in effect prior to January 1, 1962, as follows:



4 NW 1/4 Sec 14 T28 R10

point of appropriation and  
use, if possible. Each small  
square represents 10 acres.

2. The beneficial use on which the claim is based Stock water

3. Date or approximate date of earliest beneficial use; and how continuous the use has been 1958

4. The amount of groundwater claimed (in miner's inches or gallons per minute) 2 gallons per minute

5. If used for irrigation, give the acreage and description of the lands to which water has been applied and name of the owner thereof none

6. The means of withdrawing such water from the ground and the location of each well or other means of withdrawal electric pump

7. The date of commencement and completion of the construction of the well, wells, or other works for withdrawal of groundwater 1958

8. The depth of water table 20 feet

9. So far as it may be available, the type, size and depth of each well or the general specifications of any other works for the withdrawal of groundwater wood cased with electric pump

10. The estimated amount of groundwater withdrawn each year

11. The log of formations encountered in the drilling of each well if available unknown

12. Such other information of a similar nature as may be useful in carrying out the policy of this act, including reference to book and page of any county record unknown

Signature of Owner Alvin Swanson

Date June 28, 1973

Three copies to be filed by the owner with the County Clerk and Recorder of the county in which the well is located.

Please answer all questions. If not applicable, so state, otherwise the form will be returned.

Original to the County Clerk and Recorder; duplicate to the State Engineer; Triplicate to the School of Mines and quadruplicate for the Appropriator.

56272

1. The location of the proposed well is as follows:

2. The proposed well is on which the claim is:

3. The proposed well is on which the claim is:

4. The proposed well is on which the claim is:

5. It is requested that the proposed well be located on the land of the owner thereof.

6. The means of withdrawing such water from the ground and the location of each well or other means of withdrawal.

7. The means of withdrawing such water from the ground and the location of each well or other means of withdrawal.

8. The means of withdrawing such water from the ground and the location of each well or other means of withdrawal.

9. The means of withdrawing such water from the ground and the location of each well or other means of withdrawal.

10. The means of withdrawing such water from the ground and the location of each well or other means of withdrawal.

11. The means of withdrawing such water from the ground and the location of each well or other means of withdrawal.

12. The means of withdrawing such water from the ground and the location of each well or other means of withdrawal.

13. The means of withdrawing such water from the ground and the location of each well or other means of withdrawal.

14. The means of withdrawing such water from the ground and the location of each well or other means of withdrawal.

15. The means of withdrawing such water from the ground and the location of each well or other means of withdrawal.

16. The means of withdrawing such water from the ground and the location of each well or other means of withdrawal.

17. The means of withdrawing such water from the ground and the location of each well or other means of withdrawal.

18. The means of withdrawing such water from the ground and the location of each well or other means of withdrawal.

19. The means of withdrawing such water from the ground and the location of each well or other means of withdrawal.

20. The means of withdrawing such water from the ground and the location of each well or other means of withdrawal.

# 371529  
STATE OF MONTANA,  
COUNTY OF CLOUTEAU,

Filed JUN 29 1973 19

at 4:00 o'clock P.M.  
George W. Farvey  
County Clerk

By Deputy

Fee \$ Paid

File No. \_\_\_\_\_

DUPLICATE

T. 28N. R. 10E.

County Chouteau

STATE OF MONTANA  
ADMINISTRATOR OF GROUNDWATER CODE  
OFFICE OF STATE ENGINEER

RECEIVED  
JAN 21 1963

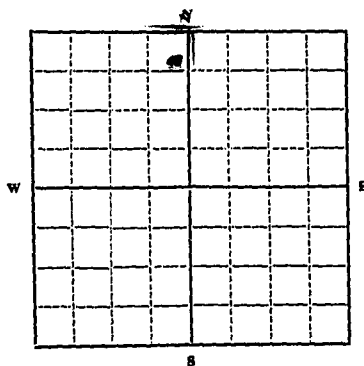
## Declaration of Vested Groundwater Rights

(Under Chapter 237, Montana Session Laws, 1961)

STATE ENGINEER

I, Lacy and R. D. McKee, of Kevin,  
(Name of Appropriator) (Address) (Town)

County of Toole State of Montana  
have appropriated groundwater according to the Montana laws in effect prior to January 1, 1962, as follows:



1/4 Sec. 19, T. 28N. R. 10E.

Indicate point of appropriation  
and place of use, if possible.  
Each small square represents 10  
acres.

2. The beneficial use on which the claim is based.....  
stockwater

3. Date or approximate date of earliest beneficial use; and how con-  
tinuous the use has been..... 1915, well dug

4. The amount of groundwater claimed (in miner's inches or gallons  
per minute)..... 1 miners inch continuous flow

5. If used for irrigation, give the acreage and description of the lands  
to which water has been applied and name of the owner.....  
NE 1/4 of Sec. 19, T. 28N. R. 10E.

6. The means of withdrawing such water from the ground and the  
location of each well or other means of withdrawal.....  
NE 1/4 of Sec. 19, T. 28N. R. 10E.

7. The date of commencement and completion of the construction of the well, wells, or other works for with-  
drawal of groundwater..... NE 1/4 of Sec. 19, T. 28N. R. 10E, 1" pipe and pump

8. The depth of water table..... 525' - 125' estimated water in well

9. So far as it may be available, the type, size and depth of each well or the general specifications of any other  
works for the withdrawal of groundwater..... 1" pipe and pump no depth 525'?

10. The estimated amount of groundwater withdrawn each year..... full appropriation

11. The log of formations encountered in the drilling of each well if available..... unavailable

12. Such other information of a similar nature as may be useful in carrying out the policy of this act, including  
reference to book and page of any county record..... soda water well

Signature of Owner.....

*Lacy on file  
R. D. McKee*

Date.....

Three copies to be filed by the owner with the County Clerk and Recorder of the county in which the well is  
located.

Please answer all questions. If not applicable, so state, otherwise the form will be returned.

Original to the County Clerk and Recorder; duplicate to the State Engineer; Triplicate to the Montana Bureau  
of Mines and Geology, and Quadruplicate for the Appropriator.

3372

343269

STATE OF MONTANA.  
COUNTY OF CHOUTEAU.  
Filed January 18 19 63  
at 8:00 o'clock A. M.  
By George W. Harvey County Clerk  
By James M. Harvey Deputy.  
Fee 1.00 Paid

RECEIVED

File No. 371271

T 28N R 10E

DUPLICATE

MONTANA DEPARTMENT OF NATURAL  
RESOURCES AND CONSERVATION

County Chouteau

371271  
June 28, 1973  
5:30 P.M.

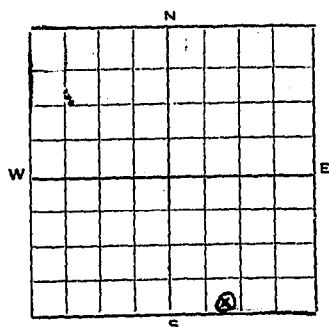
STATE OF MONTANA  
ADMINISTRATOR OF GROUNDWATER CODE  
OFFICE OF STATE ENGINEER

# DECLARATION OF VESTED GROUNDWATER RIGHTS

(Under Chapter 237, Montana Session Laws, 1961)

1. George R. Laube of Box 857 Ft. Belknap, Mont.  
(Name of Appropriator) (Address)

County of Chouteau State of Montana  
have appropriated groundwater according to the Montana laws in effect prior to January 1, 1962 as follows:



SW 1/4 SE Sec 20. T28N R10E

Indicate point of appropriation and  
place of use, if possible. Each small  
square represents 10 acres.

2. The beneficial use on which the claim is based Stock water well & Domestic farm use
3. Date or approximate date of earliest beneficial use; and how continuous the use has been 1912 Intermittently Since
4. The amount of groundwater claimed (in miner's inches or gallons per minute) 1.9 g.p.m. per minute
5. If used for irrigation, give the range and description of the lands to which water has been applied and name of the owner thereof No Irrigation
6. The means of withdrawing ~~well~~ water from the ground and the location of each well or other means of withdrawal PUMP  
Wind or Electric

7. The date of commencement and completion of the construction of the well, wells, or other works for withdrawal of groundwater 1912
8. The depth of water table 100 ft.
9. So far as it may be available, the type, size and depth of each well or the general specifications of any other works for the withdrawal of groundwater 3 casing 3.90' Deep 2" Deep well  
Cylinder
10. The estimated amount of groundwater withdrawn each year 52,560 g.p.m.
11. The log of formations encountered in the drilling of each well if available UNKNOWN
12. Such other information of a similar nature as may be useful in carrying out the policy of this act, including reference to book and page of any county record UNKNOWN

Signature of Owner George R. Laube  
Date 6/28/73

Three copies to be filed by the owner with the County Clerk and Recorder of the county in which the well is located.

Please answer all questions. If not applicable, so state, otherwise the form will be returned.

Original to the County Clerk and Recorder; duplicate to the State Engineer; Triplicate to the School of Mines and Quadruplicate for the Appropriator.

5468

I hereby certify that the within and foregoing is a true and correct copy of the original as the same appears in the records of the County of Blaine, Montana.



have signed  
 County of

I, John W. Henry,  
 Clerk of

**DECLARATION OF**

(Under Order of the Board of State Engineers)  
 STEEL CONDUIT PIPE RIGHTS  
 ADMINISTRATIVE OF CIRCUMSTANCES CODE  
 STATE OF MONTANA

DUPLOY

File No.

e

The undersigned, John W. Henry, Clerk of the County of Blaine, Montana, do hereby certify that the within and foregoing is a true and correct copy of the original as the same appears in the records of the County of Blaine, Montana.

I hereby certify that the within and foregoing is a true and correct copy of the original as the same appears in the records of the County of Blaine, Montana.

I hereby certify that the within and foregoing is a true and correct copy of the original as the same appears in the records of the County of Blaine, Montana.

371271

STATE OF MONTANA,  
 COUNTY OF CHOUTEAU,  
 Filed June 28, 1973  
 at 5:36 o'clock P. M.  
John W. Henry  
 County Clerk  
 By \_\_\_\_\_ Deputy  
 Fee \$ 2.00

Comp.

L. W. B. V. V.



File No. ....

DUPLICATE

T. 28 R. 10

County Chautau

RECEIVED

JAN 7 1964

STATE OF MONTANA  
ADMINISTRATOR OF GROUNDWATER CODE  
OFFICE OF STATE ENGINEER

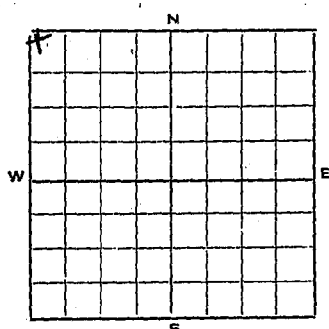
STATE ENGINEER

DECLARATION OF VESTED GROUNDWATER RIGHTS

(Under Chapter 237, Montana Session Laws, 1961)

1. C. H. Jorgensen of Big Sandy  
(Name of Appropriator) (Address) (Town)

County of Chautau State of Montana  
have appropriated groundwater according to the Montana laws in effect prior to January 1, 1962, as follows:



NW 1/4 Sec. 25 T. 28 R. 10

Indicate point of appropriation and place of use, if possible. Each small square represents 10 acres.

2. The beneficial use on which the claim is based Stock water
3. Date or approximate date of earliest beneficial use; and how continuous the use has been 1915  
Part time
4. The amount of groundwater claimed (in miner's inches or gallons per minute) 5 gal
5. If used for irrigation, give the acreage and description of the lands to which water has been applied and name of the owner thereof .....
6. The means of withdrawing such water from the ground and the location of each well or other means of withdrawal Windmill
7. The date of commencement and completion of the construction of the well, wells, or other works for withdrawal of groundwater 1915
8. The depth of water table 250'
9. So far as it may be available, the type, size and depth of each well or the general specifications of any other works for the withdrawal of groundwater 500' Deep 6" casing steel
10. The estimated amount of groundwater withdrawn each year not available
11. The log of formations encountered in the drilling of each well if available not available
12. Such other information of a similar nature as may be useful in carrying out the policy of this act, including reference to book and page of any county record.....

Signature of Owner C. H. Jorgensen

Date 12-30-1963

Three copies to be filed by the owner with the County Clerk and Recorder of the county in which the well is located.

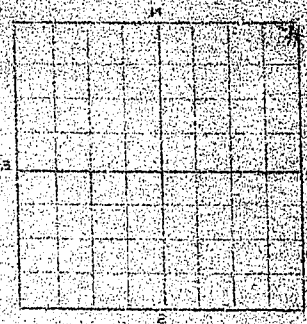
Please answer all questions. If not applicable, so state, otherwise the form will be returned.

Original to the County Clerk and Recorder; duplicate to the State Engineer; Triplicate to the School of Mines and Quadruplicate for the Appropriator.

26253

County of \_\_\_\_\_ State of \_\_\_\_\_  
 have appropriated groundwater according to the Montana laws in effect prior to January 1, 1963, as follows:

1. The beneficial use on which the claim is based \_\_\_\_\_
2. Date of approximate date of earliest beneficial use, and how continuous the use has been \_\_\_\_\_
3. The amount of groundwater claimed (in miners' inches or gallons per minute) \_\_\_\_\_
4. If used for irrigation, give the acreage and description of the lands to which water has been applied and names of the owner thereof \_\_\_\_\_
5. The means of withdrawing such water from the ground and the location of each well or other means of withdrawal \_\_\_\_\_



Indicate point of appropriation and place of use if possible. Each small square represents 10 acres.

6. The date of commencement and completion of the construction of the well, wells or other works for withdrawal of groundwater \_\_\_\_\_
7. The depth of water table \_\_\_\_\_
8. So far as it may be available, the type, size and depth of each well or the general specifications of any other works for the withdrawal of groundwater \_\_\_\_\_
9. The estimated amount of groundwater withdrawn each year \_\_\_\_\_
10. The log of formations encountered in the drilling of each well if available \_\_\_\_\_
11. Such other information of a similar nature as may be useful in carrying out the policy of this act, including reference to book and page of any county record \_\_\_\_\_

STATE OF MONTANA  
 COUNTY OF CHouteau

DEC 30 1963

Filed \_\_\_\_\_ at \_\_\_\_\_ o'clock \_\_\_\_\_  
 \_\_\_\_\_  
 County Clerk

By \_\_\_\_\_  
 \_\_\_\_\_  
 \_\_\_\_\_

File No. ....

RECEIVED

JUN 29 1973

T. 28 N. R. 10 E

DUPLICATE

County Chouteau

371269

June 28, 1973

3:30 p.m.

MONTANA DEPARTMENT OF NATURAL  
RESOURCES AND CONSERVATION

STATE OF MONTANA  
ADMINISTRATOR OF GROUNDWATER CODE

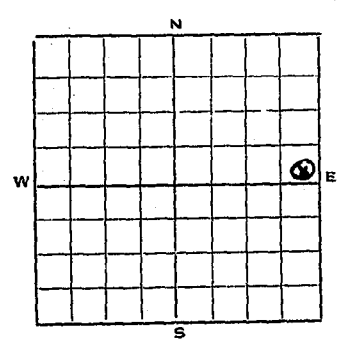
OFFICE OF STATE ENGINEER

DECLARATION OF VESTED GROUNDWATER RIGHTS

(Under Chapter 237, Montana Session Laws, 1961)

1. Maude Laulio of Box # 77 Ft. Benton  
(Name of Appropriator) (Address) (Town)

County of Chouteau State of MONTANA  
have appropriated groundwater according to the Montana laws in effect prior to January 1, 1962, as follows:



SE 1/4 SE Sec 30 T28N R10E

Indicate point of appropriation and place of use, if possible. Each small square represents 10 acres.

2. The beneficial use on which the claim is based Stock water & Domestic use

3. Date or approximate date of earliest beneficial use; and how continuous the use has been Dug well Completed November 1937 - Continuous

4. The amount of groundwater claimed (in miner's inches or gallons per minute) 1.0 gallons per minute

5. If used for irrigation, give the acreage and description of the lands to which water has been applied and name of the owner thereof None

6. The means of withdrawing such water from the ground and the location of each well or other means of withdrawal By Pump

7. The date of commencement and completion of the construction of the well, wells, or other works for withdrawal of groundwater November 1937

8. The depth of water table 26'

9. So far as it may be available, the type, size and depth of each well or the general specifications of any other works for the withdrawal of groundwater Dug well - 4 ft Diameter 21 ft Deep - Rich Stribling

10. The estimated amount of groundwater withdrawn each year 52,560 gallons

11. The log of formations encountered in the drilling of each well if available UNKNOWN

12. Such other information of a similar nature as may be useful in carrying out the policy of this act, including reference to book and page of any county record UNKNOWN

Signature of Owner.....

Date 6/28/73

Three copies to be filed by the owner with the County Clerk and Recorder of the county in which the well is located.


Please answer all questions. If not applicable, so state, otherwise the form will be returned.

Original to the County Clerk and Recorder; duplicate to the State Engineer; Triplicate to the School of Mines and Quadruplicate for the Appropriator.

54427

but not enough to influence the  
assessments of the court, say to count  
against the defendant's culpability.

SEE FILE 200-131575



have withdrawn from the  
Council of Ministers

History of the

19

Under Chapter 327, Minnesota Statutes (June 1, 2007)

# DECLARATION OF AESTHETIC GOVERNANCE

OFFICE OF STATE ENGINEER

ADMINISTRATION OF CHOCOLATE

STATE OF MONTANA

DUPLICATE

over gift

STATE OF MONTANA,  
COUNTY OF CHouteau

Filed June 28 1942  
at 3:30 o'clock P.M.  
George W. Harvey  
County Clerk  
By \_\_\_\_\_ Deputy  
Fee \$ 2.00 Paid \_\_\_\_\_

JUN 29 1973

File No.

MONTANA DEPARTMENT OF NATURAL  
RESOURCES AND CONSERVATION

T. 28N R. 10E  
County Chouteau

DUPLICATE

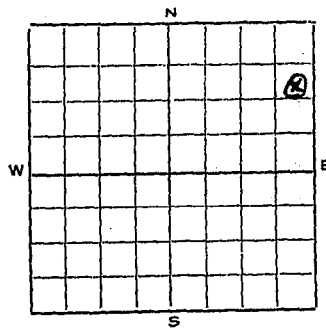
371270  
June 28, 1973  
3:30 P.M.

STATE OF MONTANA  
ADMINISTRATOR OF GROUNDWATER CODE  
OFFICE OF STATE ENGINEER

# DECLARATION OF VESTED GROUNDWATER RIGHTS

(Under Chapter 237, Montana Session Laws, 1961)

1. George R. Laule, of Box 857 FT. Benton  
(Name of Appropriator) (Address) (Town)  
County of Chouteau State of MONTANA  
have appropriated groundwater according to the Montana laws in effect prior to January 1, 1962, as follows:



NE 1/4 NE Sec 33 T28N R10E

Indicate point of appropriation and place of use, if possible. Each small square represents 10 acres.

2. The beneficial use on which the claim is based Stock water  
& Domestic

3. Date or approximate date of earliest beneficial use; and how continuous the use has been 1912 Intermittently

4. The amount of groundwater claimed (in miner's inches or gallons per minute) 1.0 gallons per minute

5. If used for irrigation, give the acreage and description of the lands to which water has been applied and name of the owner thereof, Not used for Irrigation

6. The means of withdrawing such water from the ground and the location of each well or other means of withdrawal Pump -  
wind mill

7. The date of commencement and completion of the construction of the well, wells, or other works for withdrawal of groundwater 1912

8. The depth of water table 350 ft.

9. So far as it may be available, the type, size and depth of each well or the general specifications of any other works for the withdrawal of groundwater 2" casing 1 1/2 cylinder windmill

10. The estimated amount of groundwater withdrawn each year 52 560

11. The log of formations encountered in the drilling of each well if available UNKNOWN

12. Such other information of a similar nature as may be useful in carrying out the policy of this act, including reference to book and page of any county record UNKNOWN

Signature of Owner

George R. Laule

Date 6/28/73

Three copies to be filed by the owner with the County Clerk and Recorder of the county in which the well is located.

Please answer all questions. If not applicable, so state, otherwise the form will be returned.

Original to the County Clerk and Recorder; duplicate to the State Engineer; Triplicate to the School of Mines and Quadruplicate for the Appropriator.

54428

8. The depth of water in the

depth of flowing water

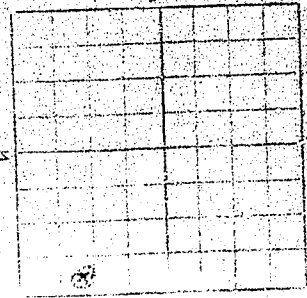
9. The date of construction and completion of the construction of the well, wells or other work for which

estimate indicates 10 acres

10. The date of construction and completion of the construction of the well, wells or other work for which

indicate being of subdivision and

11. The date of construction and completion of the construction of the well, wells or other work for which



12. The date of construction and completion of the construction of the well, wells or other work for which

13. The date of construction and completion of the construction of the well, wells or other work for which

14. The date of construction and completion of the construction of the well, wells or other work for which

15. The date of construction and completion of the construction of the well, wells or other work for which

16. The date of construction and completion of the construction of the well, wells or other work for which

17. The date of construction and completion of the construction of the well, wells or other work for which

18. The date of construction and completion of the construction of the well, wells or other work for which

19. The date of construction and completion of the construction of the well, wells or other work for which

20. The date of construction and completion of the construction of the well, wells or other work for which

# DECLARATION OF VESTED GROUNDWATER RIGHTS

(Under Chapter 331, Montana Session Laws 1907)

OFFICE OF STATE ENGINEER

ADMINISTRATOR OF GROUNDWATER CODE

STATE OF MONTANA

County of CHouteau

DUPLICATE  
File No. 331-1-1

STATE OF MONTANA  
COUNTY OF CHOUTEAU

Filed June 28 1923  
at 3:30 o'clock P.M.  
By George W. Henry  
Fee \$2.00

## GROUNDWATER INDEX

Page 1 of 1

County Choteau Twp. 28 N Rye. 11 E

[illegible]

File No. ....

DUPLICATE

T. 28 R. 11

County Chouteau

STATE OF MONTANA  
ADMINISTRATOR OF GROUNDWATER CODE  
OFFICE OF STATE ENGINEER

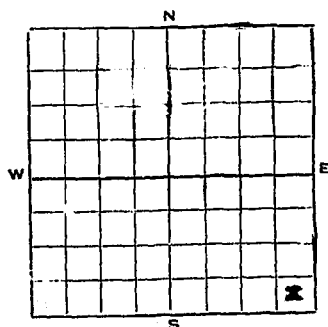
RECEIVED  
JAN 7 1964

STATE ENGINEER

DECLARATION OF VESTED GROUNDWATER RIGHTS

(Under Chapter 237, Montana Session Laws, 1961)

1. Lloyd A. Pearson of Big Sandy  
(Name of Appropriator) (Address) (Town)  
County of Chouteau State of Montana  
have appropriated groundwater according to the Montana laws in effect prior to January 1, 1962, as follows:



SE 1/4 Sec. 6 T. 28 R. 11

Indicate point of appropriation and place of use, if possible. Each small square represents 10 acres.

2. The beneficial use on which the claim is based Household and Livestock

3. Date or approximate date of earliest beneficial use; and how continuous the use has been 1947-- used year around

4. The amount of groundwater claimed (in miner's inches or gallons per minute) 6 gals per minute

5. If used for irrigation, give the acreage and description of the lands to which water has been applied and name of the owner thereof None

6. The means of withdrawing such water from the ground and the location of each well or other means of withdrawal Windmill and pump-- 1 1/2" pipe

7. The date of commencement and completion of the construction of the well, wells, or other works for withdrawal of groundwater 1947

8. The depth of water table 135 feet

9. So far as it may be available, the type, size and depth of each well or the general specifications of any other works for the withdrawal of groundwater Cased Well - 6 inch casing - 613 feet - Windmill and Pump - 1 1/2" pipe

10. The estimated amount of groundwater withdrawn each year 500,000 gals.

11. The log of formations encountered in the drilling of each well if available 60 feet of clay and sand; 100 feet gravel and clay-- 300 feet of bentonite-- 100 feet of gravel-- 40 feet of gravel and sand; balance water

12. Such other information of a similar nature as may be useful in carrying out the policy of this act, including reference to book and page of any county record none

Signature of Owner Lloyd A. Pearson

Date December 19, 1963

Three copies to be filed by the owner with the County Clerk and Recorder of the county in which the well is located.

Please answer all questions. If not applicable, so state, otherwise the form will be returned.

Original to the County Clerk and Recorder; duplicate to the State Engineer; Triplicate to the School of Mines and Quadruplicate for the Appropriator.

26014



Indicate point of application and place of use, if possible. Each small square represents 10 acres.

4. If used for irrigation give the source and description of the land

10 The means of withdrawing each well from the ground and the location of each well or other means of withdrawal

7. The date of commencement and completion of the construction of the well, wells or other works for which the Government of Madras is responsible.

1. The purpose of this report is to provide information on the results of the investigation conducted by the FBI on the activities of the "Black Panther Party" (BPP) in the United States. The BPP is a revolutionary organization that advocates for the liberation of the black people through the use of violence. The BPP was founded in 1966 in Oakland, California, by Bobby Seale and Huey P. Newton. The BPP has a long history of violence and terrorism, including the assassination of Dr. Martin Luther King Jr. in 1968. The BPP is currently active in the United States and is a threat to the national security of the United States. The FBI is currently conducting an investigation into the activities of the BPP and is seeking information from the public. If you have any information on the activities of the BPP, please contact the FBI at (202) 452-2000.

..... 1950-1951 ..... 1952-1953 ..... 1954-1955 ..... 1956-1957 ..... 1958-1959 ..... 1960-1961 ..... 1962-1963 ..... 1964-1965 ..... 1966-1967 ..... 1968-1969 ..... 1970-1971 ..... 1972-1973 ..... 1974-1975 ..... 1976-1977 ..... 1978-1979 ..... 1980-1981 ..... 1982-1983 ..... 1984-1985 ..... 1986-1987 ..... 1988-1989 ..... 1990-1991 ..... 1992-1993 ..... 1994-1995 ..... 1996-1997 ..... 1998-1999 ..... 2000-2001 ..... 2002-2003 ..... 2004-2005 ..... 2006-2007 ..... 2008-2009 ..... 2010-2011 ..... 2012-2013 ..... 2014-2015 ..... 2016-2017 ..... 2018-2019 ..... 2020-2021 ..... 2022-2023 ..... 2024-2025 ..... 2026-2027 ..... 2028-2029 ..... 2030-2031 ..... 2032-2033 ..... 2034-2035 ..... 2036-2037 ..... 2038-2039 ..... 2040-2041 ..... 2042-2043 ..... 2044-2045 ..... 2046-2047 ..... 2048-2049 ..... 2050-2051 ..... 2052-2053 ..... 2054-2055 ..... 2056-2057 ..... 2058-2059 ..... 2060-2061 ..... 2062-2063 ..... 2064-2065 ..... 2066-2067 ..... 2068-2069 ..... 2070-2071 ..... 2072-2073 ..... 2074-2075 ..... 2076-2077 ..... 2078-2079 ..... 2080-2081 ..... 2082-2083 ..... 2084-2085 ..... 2086-2087 ..... 2088-2089 ..... 2090-2091 ..... 2092-2093 ..... 2094-2095 ..... 2096-2097 ..... 2098-2099 ..... 2100-2101 ..... 2102-2103 ..... 2104-2105 ..... 2106-2107 ..... 2108-2109 ..... 2110-2111 ..... 2112-2113 ..... 2114-2115 ..... 2116-2117 ..... 2118-2119 ..... 2120-2121 ..... 2122-2123 ..... 2124-2125 ..... 2126-2127 ..... 2128-2129 ..... 2130-2131 ..... 2132-2133 ..... 2134-2135 ..... 2136-2137 ..... 2138-2139 ..... 2140-2141 ..... 2142-2143 ..... 2144-2145 ..... 2146-2147 ..... 2148-2149 ..... 2150-2151 ..... 2152-2153 ..... 2154-2155 ..... 2156-2157 ..... 2158-2159 ..... 2160-2161 ..... 2162-2163 ..... 2164-2165 ..... 2166-2167 ..... 2168-2169 ..... 2170-2171 ..... 2172-2173 ..... 2174-2175 ..... 2176-2177 ..... 2178-2179 ..... 2180-2181 ..... 2182-2183 ..... 2184-2185 ..... 2186-2187 ..... 2188-2189 ..... 2190-2191 ..... 2192-2193 ..... 2194-2195 ..... 2196-2197 ..... 2198-2199 ..... 2200-2201 ..... 2202-2203 ..... 2204-2205 ..... 2206-2207 ..... 2208-2209 ..... 2210-2211 ..... 2212-2213 ..... 2214-2215 ..... 2216-2217 ..... 2218-2219 ..... 2220-2221 ..... 2222-2223 ..... 2224-2225 ..... 2226-2227 ..... 2228-2229 ..... 2230-2231 ..... 2232-2233 ..... 2234-2235 ..... 2236-2237 ..... 2238-2239 ..... 2240-2241 ..... 2242-2243 ..... 2244-2245 ..... 2246-2247 ..... 2248-2249 ..... 2250-2251 ..... 2252-2253 ..... 2254-2255 ..... 2256-2257 ..... 2258-2259 ..... 2260-2261 ..... 2262-2263 ..... 2264-2265 ..... 2266-2267 ..... 2268-2269 ..... 2270-2271 ..... 2272-2273 ..... 2274-2275 ..... 2276-2277 ..... 2278-2279 ..... 2280-2281 ..... 2282-2283 ..... 2284-2285 ..... 2286-2287 ..... 2288-2289 ..... 2290-2291 ..... 2292-2293 ..... 2294-2295 ..... 2296-2297 ..... 2298-2299 ..... 2300-2301 ..... 2302-2303 ..... 2304-2305 ..... 2306-2307 ..... 2308-2309 ..... 2310-2311 ..... 2312-2313 ..... 2314-2315 ..... 2316-2317 ..... 2318-2319 ..... 2320-2321 ..... 2322-2323 ..... 2324-2325 ..... 2326-2327 ..... 2328-2329 ..... 2330-2331 ..... 2332-2333 ..... 2334-2335 ..... 2336-2337 ..... 2338-2339 ..... 2340-2341 ..... 2342-2343 ..... 2344-2345 ..... 2346-2347 ..... 2348-2349 ..... 2350-2351 ..... 2352-2353 ..... 2354-2355 ..... 2356-2357 ..... 2358-2359 ..... 2360-2361 ..... 2362-2363 ..... 2364-2365 ..... 2366-2367 ..... 2368-2369 ..... 2370-2371 ..... 2372-2373 ..... 2374-2375 ..... 2376-2377 ..... 2378-2379 ..... 2380-2381 ..... 2382-2383 ..... 2384-2385 ..... 2386-2387 ..... 2388-2389 ..... 2390-2391 ..... 2392-2393 ..... 2394-2395 ..... 2396-2397 ..... 2398-2399 ..... 2400-2401 ..... 2402-2403 ..... 2404-2405 ..... 2406-2407 ..... 2408-2409 ..... 2410-2411 ..... 2412-2413 ..... 2414-2415 ..... 2416-2417 ..... 2418-2419 ..... 2420-2421 ..... 2422-2423 ..... 2424-2425 ..... 2426-2427 ..... 2428-2429 ..... 2430-2431 ..... 2432-2433 ..... 2434-2435 ..... 2436-2437 ..... 2438-2439 ..... 2440-2441 ..... 2442-2443 ..... 2444-2445 ..... 2446-2447 ..... 2448-2449 ..... 2450-2451 ..... 2452-2453 ..... 2454-2455 ..... 2456-2457 ..... 2458-2459 ..... 2460-2461 ..... 2462-2463 ..... 2464-2465 ..... 2466-2467 ..... 2468-2469 ..... 2470-2471 ..... 2472-2473 ..... 2474-2475 ..... 2476-2477 ..... 2478-2479 ..... 2480-2481 ..... 2482-2483 ..... 2484-2485 ..... 2486-2487 ..... 2488-2489 ..... 2490-2491 ..... 2492-2493 ..... 2494-2495 ..... 2496-2497 ..... 2498-2499 ..... 2500-2501 ..... 2502-2503 ..... 2504-2505 ..... 2506-2507 ..... 2508-2509 ..... 2510-2511 ..... 2512-2513 ..... 2514-2515 ..... 2516-2517 ..... 2518-2519 ..... 2520-2521 ..... 2522-2523 ..... 2524-2525 ..... 2526-2527 ..... 2528-2529 ..... 2530-2531 ..... 2532-2533 ..... 2534-2535 ..... 2536-2537 ..... 2538-2539 ..... 2540-2541 ..... 2542-2543 ..... 2544-2545 ..... 2546-2547 ..... 2548-2549 ..... 2550-2551 ..... 2552-2553 ..... 2554-2555 ..... 2556-2557 ..... 2558-2559 ..... 2560-2561 ..... 2562-2563 ..... 2564-2565 ..... 2566-2567 ..... 2568-2569 ..... 2570-2571 ..... 2572-2573 ..... 2574-2575 ..... 2576-2577 ..... 2578-2579 ..... 2580-2581 ..... 2582-2583 ..... 2584-2585 ..... 2586-2587 ..... 2588-2589 ..... 2590-2591 ..... 2592-2593 ..... 2594-2595 ..... 2596-2597 ..... 2598-2599 ..... 2600-2601 ..... 2602-2603 ..... 2604-2605 ..... 2606-2607 ..... 2608-2609 ..... 2610-2611 ..... 2612-2613 ..... 2614-2615 ..... 2616-2617 ..... 2618-2619 ..... 2620-2621 ..... 2622-2623 ..... 2624-2625 ..... 2626-2627 ..... 2628-2629 ..... 2630-2631 ..... 2632-2633 ..... 2634-2635 ..... 2636-2637 ..... 2638-2639 ..... 2640-2641 ..... 2642-2643 ..... 2644-2645 ..... 2646-2647 ..... 2648-2649 ..... 2650-2651 ..... 2652-2653 ..... 2654-2655 ..... 2656-2657 ..... 2658-2659 ..... 2660-2661 ..... 2662-2663 ..... 2664-2665 ..... 2666-2667 ..... 2668-2669 ..... 2670-2671 ..... 2672-2673 ..... 2674-2675 ..... 2676-2677 ..... 2678-2679 ..... 2680-2681 ..... 2682-2683 ..... 2684-2685 ..... 2686-2687 ..... 2688-2689 ..... 2690-2691 ..... 2692-2693 .....

STATE OF MONTANA,  
COUNTY OF CHOUTAUI.

STATE OF MONTANA,  
COUNTY OF CHOUTEAU.

Filed DEC 26 1963 10

at 8:00 o'clock 9 M  
George W. Harvey  
County Clerk

By Charles M. Jones Deputy

at New York, New York, on the 1st day of January, 1901.

... ..  
... ..  
... ..

County Choctaw

JUN 28 1973

STATE OF MONTANA  
ADMINISTRATOR OF GROUNDWATER CONTROL  
MONTANA WATER RESOURCES BOARD

**NO COMPLETION OF GROUNDWATER  
RECOVERY BY MEANS OF WELL**

Developed after January 1, 1962

(Under Chapter 27, Montana Session Laws, 1961, as amended)

This form to be prepared by driller, and three copies to be filed by the owner with the County Clerk and Recorder in the county in which the well is located, last copy to be retained by driller.

Please answer all questions. If not applicable, so state, otherwise the form may be returned.

Owner Wm. H. R. R. R.

Address 521 E. 1st St.

Date well started .....

completed 1916

Type of well drilled

(Dug, driven, bored or drilled)

Equipment used 041127

(Churn drill, rotary or other)

Water Use: Domestic ☒ Municipal ☐ Stock ☐ Irrigation ☐

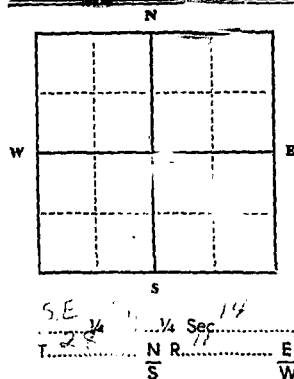
Industrial ☐ Drainage ☐ Other ☐\* Garden/Lawn ☐

\*Describe it as if it had a home

**USE:** If used for irrigation, industrial, drainage or other. Explain, state number of acres and location of other data (i.e. Lot, Block and Addition).

[illegible]

Size of Drilled Hole	Size and Weight of Casting	From (Feet)	To (Feet)	PERFORATIONS:		
				Kind Size	From (Feet)	To (Feet)



Static water level .....ft.\*  
Pumping water level .....ft.\*  
at .....gallons per minute,  
measured .....minutes after pumping  
began.

\*Measured from ground level.

Well developed by .....  
for .....hours.

Power..... Pump..... HP

Remarks: (Gravel packing, cementing,  
packers, type of shutoff) .....

INDICATE LOCATION OF WELL AND ~~FAULT~~ USE, IF POSSIBLE.  
EACH SMALL SQUARE REPRESENTS 40 ~~FEET~~

Driller's Signature .....

Driller's Address .....

LICENSE NO.....

## DRILLER'S LOG

Indicate the character, color, thickness of strata such as soil, clay, sand, gravel, shale, sandstone, etc. Show depth at which water is found and height to which water rises in well.

Top of Ground (Elev. above sea level)

[illegible]

Show exact depth of bottom

53,986



# 371234

STATE OF MONTANA, } ss.  
COUNTY OF CECUTEAU, }

Filed JUN 27 1973 12

at \_\_\_\_\_ O'clock \_\_\_\_\_ M.

[Signature]  
County Clerk

By \_\_\_\_\_ Deputy

Fee \$ 2.00 Paid