

File No.

DUPLICATE

T10 N R 49 E
County CUSTER

STATE OF MONTANA
ADMINISTRATOR OF GROUNDWATER CODE
OFFICE OF STATE ENGINEER

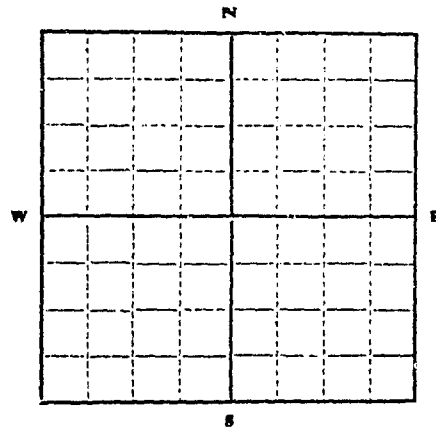
RECEIVED
DEC 23 1963

Declaration of Vested Groundwater Rights

(Under Chapter 237, Montana Session Law, 1961)

STATE ENGINEER

1. Edwin M. Martin of Kinsley, Montana
(Name of Appropriator) (Address) (Town)
County of Custer State of Montana
have appropriated groundwater according to the Montana laws in effect prior to January 1, 1962, as follows:



S. W. 1/4 Sec. 31, T10N R49E

Indicate point of appropriation
and place of use, if possible.
Each small square represents 10
acres.

2. The beneficial use on which the claim is based.
Domestic & livestock water
3. Date or approximate date of earliest beneficial use; and how continuous the use has been.
Daily use since drilled in about 1939
4. The amount of groundwater claimed (in miner's inches or gallons per minute).
Five gallons Per Minute
5. If used for irrigation, give the acreage and description of the lands to which water has been applied and name of the owner thereof.
.....
6. The means of withdrawing such water from the ground and the location of each well or other means of withdrawal.
Flowing
7. The date of commencement and completion of the construction of the well, wells, or other works for withdrawal of groundwater.
about 1939
8. The depth of water table.
275 feet well depth
9. So far as it may be available, the type, size and depth of each well or the general specifications of any other works for the withdrawal of groundwater.
well located on unit #68 - serves units #68 & #69
Kinsley Flats Project
10. The estimated amount of groundwater withdrawn each year.
200,000 gallons
11. The log of formations encountered in the drilling of each well if available.
Name known - Geo. Ashkins - M. C. City - Diller
12. Such other information of a similar nature as may be useful in carrying out the policy of this act, including reference to book and page of any county record.
.....

Signature of Owner

Edwin M. Martin

Date 12-19-63

Three copies to be filed by the owner with the County Clerk and Recorder of the county in which the well is located.

Please answer all questions. If not applicable, so state, otherwise the form will be returned.

Original to the County Clerk and Recorder; duplicate to the State Engineer; Triplicate to the Montana Bureau of Mines and Geology; and Quadruplicate for the Appropriator.

10-40

FILED
At 3:48 O'Clock P

Dec. 19 1963

H. J. Peterson
County Clerk and Ex-Officio Recorder

Custer County, Montana

By *Ruth Rost* Deputy

File No.

T. 10 N R. 49 E

DUPLICATE

County Custer

STATE OF MONTANA
ADMINISTRATOR OF GROUNDWATER CODE
OFFICE OF STATE ENGINEER

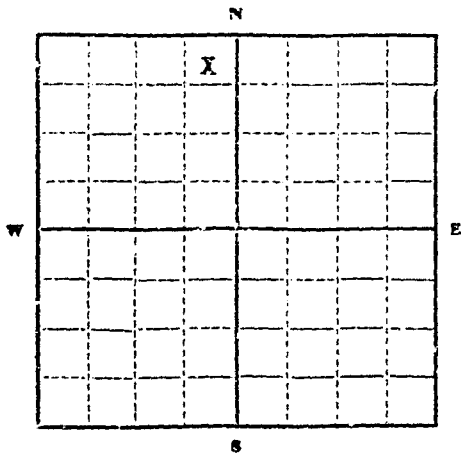
RECEIVED
NOV 6 1963

Declaration of Vested Groundwater Rights

(Under Chapter 237, Montana Session Laws, 1961)

STATE ENGINEER

1. Buffalo Rapids Project Board of Control of Perry
(Name of Appropriator) (Address) (Town)
County of Prairie State of Montana
have appropriated groundwater according to the Montana laws in effect prior to January 1, 1932, as follows:



Lot 2
NE 1/4 NW 1/4 Sec. 32 T. 10 N. R. 49 E.
Indicate point of appropriation
and place of use, if possible.
Each small square represents 10
acres.

2. The beneficial use on which the claim is based.....
Household and Pumping Plant
3. Date or approximate date of earliest beneficial use; and how con-
tinuous the use has been..... 1951
4. The amount of groundwater claimed (in miner's inches or gallons
per minute)..... 5 gallons
5. If used for irrigation, give the acreage and description of the lands
to which water has been applied and name of the owner thereof
.....
6. The means of withdrawing such water from the ground and the
location of each well or other means of withdrawal.....
Artesian at Shirley Pumping Plant
7. The date of commencement and completion of the construction of the well, wells, or other works for with-
drawal of groundwater..... 1951
8. The depth of water table..... 250 feet
9. So far as it may be available, the type, size and depth of each well or the general specifications of any other
works for the withdrawal of groundwater..... 4 inch partial casing
10. The estimated amount of groundwater withdrawn each year..... not available
11. The log of formations encountered in the drilling of each well if available..... not available
12. Such other information of a similar nature as may be useful in carrying out the policy of this act, including
reference to book and page of any county record.....

Buffalo Rapids Project
Signature of Owner..... Board of Control

Date..... Nov. 4, 1963

Three copies to be filed by the owner with the County Clerk and Recorder of the county in which the well is located.

Please answer all questions. If not applicable, so state, otherwise the form will be returned.

Original to the County Clerk and Recorder; duplicate to the State Engineer; Triplicate to the Montana Bureau of Mines and Geology, and Quadruplicate for the Appropriator.

6236

85033

Prairie Co.

FILED

at o'clock M.

NOV - 5 1963

County Clerk

Deputy

Fee

File No.

T. 10N R. 49E

DUPLICATE

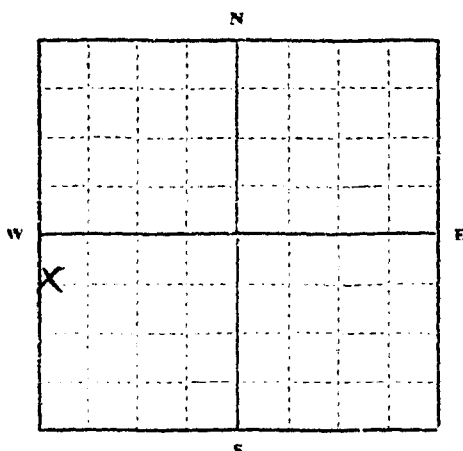
County Custer

STATE OF MONTANA
ADMINISTRATOR OF GROUNDWATER CODE
OFFICE OF STATE ENGINEER

RECEIVED
DEC 23 1963

Declaration of Vested Groundwater Rights
(Under Chapter 237, Montana Session Laws, 1961)

1. United States of America, of Box 2553 Billings
(Name of Appropriator) (Address) (Town)
County of Yellowstone State of Montana
have appropriated groundwater according to the Montana laws in effect prior to January 1, 1962, as follows:



Lot 3

NW 1/4 Sec. 32, T. 10N R. 49E

Indicate point of appropriation
and place of use, if possible. Each
small square represents 10 acres.

2. The beneficial use on which the claim is based Household and Pumping Plant
3. Date or approximate date of earliest beneficial use; and how continuous the use has been 1951
4. The amount of groundwater claimed (in miner's inches or gallons per minute) 5 gallons
5. If used for irrigation, give the acreage and description of the lands to which water has been applied and name of the owner thereof Not applicable
6. The means of withdrawing such water from the ground and the location of each well or other means of withdrawal Artesian at Shirley Pumping Plant
7. The date of commencement and completion of the construction of the well, wells, or other works for withdrawal of groundwater 1951
8. The depth of water table 250 feet
9. So far as it may be available, the type, size and depth of each well or the general specifications of any other works for the withdrawal of groundwater 4 inch partial casing
10. The estimated amount of groundwater withdrawn each year 8 acre-feet
11. The log of formations encountered in the drilling of each well if available not available
12. Such other information of a similar nature as may be useful in carrying out the policy of this act, including reference to book and page of any county record. This water is used for domestic, household, stockwatering, and similar uses by the United States or its agents, at the caretaker's residence and pumping plant in connection with operation of Shirley Pumping Plant of the Buffalo Rapids Federal Reclamation Project.
 United States of America
 Signature of Owner Richard Anesi
 For Regional Director, Region 6, Bureau of Reclamation
 Date December 16, 1968

Three copies to be filed by the owner with the County Clerk and Recorder of the county in which the well is located.

Please answer all questions. If not applicable, so state, otherwise the form will be returned.

Original to the County Clerk and Recorder; Duplicate to the State Engineer; Triplicate to the Montana Bureau of Mines and Geology, and Quadruplicate for the Appropriator.

11239

10853

FILED

At 11:00 O'Clock

Dec. 20 1963

J. F. Anderson

County Clerk and Ex-Officio Recorder

Guster County, Montana

T. 11 N. R. 7 E.

County. Blaine

MONTANA BUREAU OF MINES AND GEOLOGY
Butte, Montana

WATER WELL LOG

Owner: J. A. Brown - 18012 Address: Blaine, Mont.

Driller: J. A. Brown Address: Blaine, Mont.

Date Started: Date Completed: 11/77

Location: Sec. 53 T. 10 N. R. 7 E. sec. 12 1/2 1/4

Type of well: Dr. 11/2 Equipment used: 1-7/2
(Aug. driven, bored, or drilled) (Cable drill, ry, other)

Water use: Domestic

☐

Municipal

☐

Stock

☒

Irrigation

☐

Industrial

☐

Drainage

☐

Other:

Casing: 0 ft. to 50 ft. Type: Size: 4 in.

Casing: 0 ft. to 970 ft. Type: Size: 4 in.

Casing: ft. to ft. Type: Size:

Perforated or Screened: Ft. to ft. Ft. to ft.

Type of screen or perforations:

Static Water level, for non-flowing well: feet.

Shut-in pressure, for flowing well: lb./sq. in. on: (date)

Pumping water level: 25 feet at gal. per min.

How tested:

Length of test:

Remarks: (Gravel packing, cementing, packers, type of shut-off, depth of shut-off)

(over)

FILED
At 2:55 O'Clock P.
Feb. 3 1958
H. E. Anderson
County Clerk and Ex-Officio Recorder &
Butte County, Montana

[illegible]

Description of Material Drilled

Depth, feet

From _____ To _____

File No.

T 10N R 49E

DUPLICATE

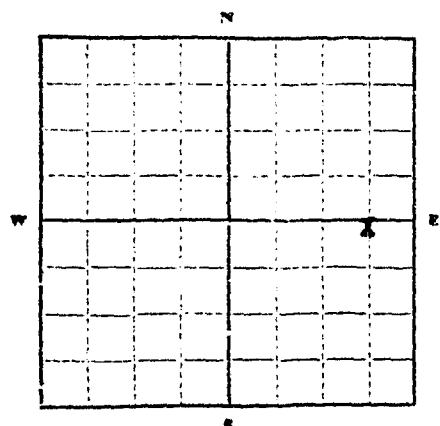
County Custer

STATE OF MONTANA
ADMINISTRATOR OF GROUNDWATER CODE
OFFICE OF STATE ENGINEER

RECEIVED
SEP 12 1963

Declaration of Vested Groundwater Rights
(Under Chapter 237, Montana Session Laws, 1961)

1. Diamond Ring Ranch of Rt. 2, Terry, Montana
(Name of Appropriator) (Address) (Town)
County of Custer State of Montana
have appropriated groundwater according to the Montana laws in effect prior to January 1, 1962, as follows:



NE 1/4 SE 22 T 10N R 49E

Indicate point of appropriation
and place of use, if possible.
Each small square represents 10
acres.

2. The beneficial use on which the claim is based.....
Livestock Water
3. Date or approximate date of earliest beneficial use; and how con-
tinuous the use has been..... 1948 (Estimate)
4. The amount of groundwater claimed (in miner's inches or gallons
per minute)..... 10 gallons per minute
5. If used for irrigation, give the acreage and description of the lands
to which water has been applied and name of the owner thereof
.....
6. The means of withdrawing such water from the ground and the
location of each well or other means of withdrawal.....
Windmill
7. The date of commencement and completion of the construction of the well, wells, or other works for with-
drawal of groundwater.....
8. The depth of water table..... 400 feet
9. So far as it may be available, the type, size and depth of each well or the general specifications of any other
works for the withdrawal of groundwater..... 510 feet deep, 4 inch casing
10. The estimated amount of groundwater withdrawn each year..... 500,000
11. The log of formations encountered in the drilling of each well if available.....
12. Such other information of a similar nature as may be useful in carrying out the policy of this act, including
reference to book and page of any county record.....

DIAMOND RING RANCH

Signature of Owner by

Date.....

Three copies to be filed by the owner with the County Clerk and Recorder of the county in which the well is
located.

Please answer all questions. If not applicable, so state, otherwise the form will be returned.

Original to the County Clerk and Recorder; duplicate to the State Engineer; Triplicate to the Montana Bureau
of Mines and Geology, and Quadruplicate for the Appropriator.

1963

F I L E D

At 3:26 O'Clock P M

Apr. 9 1963

J. E. Anderson

County Clerk and Ex-Officio Recorder

Custer County, Montana

By

Dep.

File No.

DUPLICATE

T. 10R. R. 45 E

County Custer

STATE OF MONTANA
ADMINISTRATOR OF GROUNDWATER CODE
OFFICE OF STATE ENGINEER

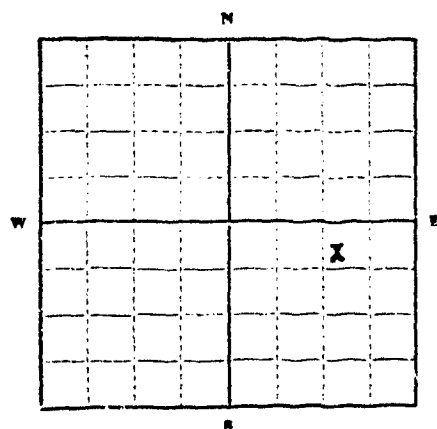
RECEIVED
SEP 12 1963

Declaration of Vested Groundwater Rights

(Under Chapter 237, Montana Session Laws, 1961)

STATE ENGINEER

1. W.H. Grieve of Rt. 2 Terry, Montana
(Name of Appropriator) (Address) (Town)
County of Custer State of Montana
have appropriated groundwater according to the Montana laws in effect prior to January 1, 1962, as follows:



NE 1/4 Sec. 35, T. 10N R. 45E

Indicate point of appropriation
and place of use, if possible.
Each small square represents 10
acres.

2. The beneficial use on which the claim is based. livestock water
3. Date or approximate date of earliest beneficial use; and how continuous the use has been. 1944 and used every year since
4. The amount of groundwater claimed (in miner's inches or gallons per minute). 10 gallons per minute
5. If used for irrigation, give the acreage and description of the lands to which water has been applied and name of the owner thereof
6. The means of withdrawing such water from the ground and the location of each well or other means of withdrawal. Windmill
7. The date of commencement and completion of the construction of the well, wells, or other works for withdrawal of groundwater.
8. The depth of water table. 150 feet (est.)
9. So far as it may be available, the type, size and depth of each well or the general specifications of any other works for the withdrawal of groundwater. 4 inch casing, est. 160 feet deep.
10. The estimated amount of groundwater withdrawn each year. 800,000 gallons
11. The log of formations encountered in the drilling of each well if available.
12. Such other information of a similar nature as may be useful in carrying out the policy of this act, including reference to book and page of any county record.

Signature of Owner

Date

Three copies to be filed by the owner with the County Clerk and Recorder of the county in which the well is located.

Please answer all questions. If not applicable, so state, otherwise the form will be returned.

Original to the County Clerk and Recorder; duplicate to the State Engineer; Triplicate to the Montana Bureau of Mines and Geology, and Quadruplicate for the Appropriator.

5843

935-57

F

At 3:34 PM

Sept. 9 63

W.E. Anderson

County Clerk and Recorder
Rustle County, Mo.

By _____

GROUNDWATER INDEX

Page of

County CLUSTER Twp. 10 N Rge. 55 E

[illegible]

File No.

T. 10N R. 55 East

DUPLICATE

County Custer

STATE OF MONTANA
ADMINISTRATOR OF GROUNDWATER CODE
OFFICE OF STATE ENGINEER


RECEIVED
DEC 23 1963

Declaration of Vested Groundwater Rights

(Under Chapter 237, Montana Session Laws, 1961)

STATE ENGINEER

1. Keystone Ranches, Inc. of Ismay
(Name of Appropriator) (Address) (Town)
County of Custer State of Montana
have appropriated groundwater according to the Montana laws in effect prior to January 1, 1962, as follows:



NW 1/4 Sec 5 T10 R55

Indicate point of appropriation
and place of use, if possible.
Each small square represents 10
acres.

2. The beneficial use on which the claim is based stockwater,
domestic, irrigation
3. Date or approximate date of earliest beneficial use; and how con-
tinuous the use has been about 1950, continuous
to date
4. The amount of groundwater claimed (in miner's inches or gallons
per minute) 20 gallons per minute
5. If used for irrigation, give the acreage and description of the lands
to which water has been applied and name of the owner thereof
irrigate about three acres in a westerly
direction of land owned by appropriator
6. The means of withdrawing such water from the ground and the
location of each well or other means of withdrawal flowing artesian well
7. The date of commencement and completion of the construction of the well, wells, or other works for with-
drawal of groundwater about 1950
8. The depth of water table flowing well
9. So far as it may be available, the type, size and depth of each well or the general specifications of any other
works for the withdrawal of groundwater about 350 feet deep, 2" casing cemented
10. The estimated amount of groundwater withdrawn each year 1,000,000 gallons
11. The log of formations encountered in the drilling of each well if available no logs
12. Such other information of a similar nature as may be useful in carrying out the policy of this act, including
reference to book and page of any county record soft water of good quality

KEYSTONE RANCHES, INC.

Signature of Owner By W. F. Almy

President

Date December 11, 1963

Three copies to be filed by the owner with the County Clerk and Recorder of the county in which the well is
located.

Please answer all questions. If not applicable, so state, otherwise the form will be returned.

Original to the County Clerk and Recorder; duplicate to the State Engineer; Triplicate to the Montana Bureau
of Mines and Geology, and Quadruplicate for the Appropriator.

11234

101

F I L E D

At 11:57 O'Clock A.

Dec. 20 1963

J. E. Anderson
County Clerk and Ex-Officio Recorder
Custer County, Montana

by _____

RECORDED

File No.

T. 10N R. 55 East

DUPLICATE

County Custer

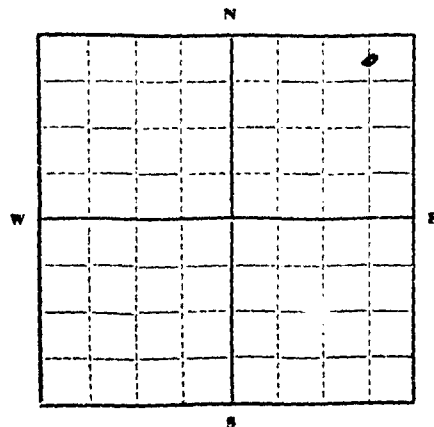
STATE OF MONTANA
ADMINISTRATOR OF GROUNDWATER CODE
OFFICE OF STATE ENGINEER

RECEIVED
DEC 23 1963

Declaration of Vested Groundwater Rights STATE ENGINEER

(Under Chapter 237, Montana Session Laws, 1961)

1. **Keystone Ranches, Inc.** of **Ismay**
(Name of Appropriator) (Address) (Town)
County of **Custer** State of **Montana**
have appropriated groundwater according to the Montana laws in effect prior to January 1, 1962, as follows:



NE 1/4 Sec. 23 T10 R55

Indicate point of appropriation
and place of use, if possible.
Each small square represents 10
acres.

2. The beneficial use on which the claim is based **stockwater**
3. Date or approximate date of earliest beneficial use; and how continuous the use has been **1950 continuous to date**
4. The amount of groundwater claimed (in miner's inches or gallons per minute) **55 gallons per minute**
WPA
5. If used for irrigation, give the acreage and description of the lands to which water has been applied and name of the owner thereof
no irrigation
6. The means of withdrawing such water from the ground and the location of each well or other means of withdrawal
windmill at site shown
7. The date of commencement and completion of the construction of the well, wells, or other works for withdrawal of groundwater **well drilled about 1950**
8. The depth of water table **200'**
9. So far as it may be available, the type, size and depth of each well or the general specifications of any other works for the withdrawal of groundwater **well depth - 350', 4" casing to 200 feet**
2" casing to bottom cemented, windmill area-motor with 8' head
250,000
10. The estimated amount of groundwater withdrawn each year **75,000 gallons**
11. The log of formations encountered in the drilling of each well if available **no log**
12. Such other information of a similar nature as may be useful in carrying out the policy of this act, including reference to book and page of any county record **Fort Union aquifer producer**

KEYSTONE RANCHES, INC.

Signature of Owner By **V. F. Johnson**
President
Date **December 11, 1963**

Three copies to be filed by the owner with the County Clerk and Recorder of the county in which the well is located.

Please answer all questions. If not applicable, so state, otherwise the form will be returned.

Original to the County Clerk and Recorder; duplicate to the State Engineer; Triplicate to the Montana Bureau of Mines and Geology, and Quadruplicate for the Appropriator.

108-4

F I L E

At 11:15 O'Clock

Dec 20 1963

J. E. Anderson

County Clerk and Ex-Officio Recorder
Custer County, Montana

By _____
Deputy

File No.....

DUPLICATE

T. 10N R. 55 East

County Custer

STATE OF MONTANA
ADMINISTRATOR OF GROUNDWATER CODE
OFFICE OF STATE ENGINEER

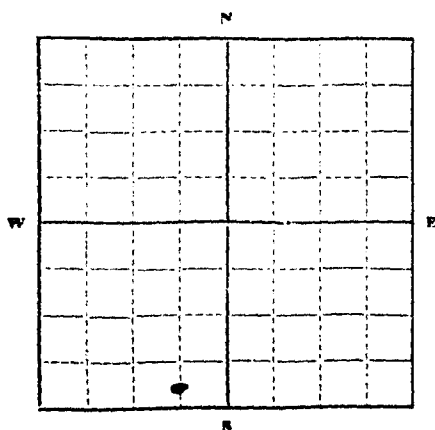
RECEIVED
DEC 23 1963

Declaration of Vested Groundwater Rights

(Under Chapter 237, Montana Session Laws, 1961)

STATE ENGINEER

1. Keystone Ranches, Inc. of Ismay
(Name of Appropriator) (Address) (Town)
County of Custer State of Montana
have appropriated groundwater according to the Montana laws in effect prior to January 1, 1962, as follows:



SW $\frac{1}{4}$
SE $\frac{1}{4}$ Sec. 25 T. 10 R. 55

Indicate point of appropriation
and place of use, if possible.
Each small square represents 10
acres.

2. The beneficial use on which the claim is based stockwater
3. Date or approximate date of earliest beneficial use; and how continuous the use has been 1945, continuous to date
4. The amount of groundwater claimed (in miner's inches or gallons per minute) 50 gallons per minute
5. If used for irrigation, give the acreage and description of the lands to which water has been applied and name of the owner thereof
no irrigation
6. The means of withdrawing such water from the ground and the location of each well or other means of withdrawal
pumped by windmill
7. The date of commencement and completion of the construction of the well, wells, or other works for withdrawal of groundwater 1945
8. The depth of water table 50 foot
9. So far as it may be available, the type, size and depth of each well or the general specifications of any other works for the withdrawal of groundwater 1300 feet deep, 4" casing for 100 feet 2" casing to bottom, cemented, windmill has 8' head
10. The estimated amount of groundwater withdrawn each year See on 188,000 gallons
11. The log of formations encountered in the drilling of each well if available no log
12. Such other information of a similar nature as may be useful in carrying out the policy of this act, including reference to book and page of any county record Fox Hills Sand producer

KEYSTONE RANCHES, INC.

Signature of Owner By [Signature]

President

Date December 11, 1963

Three copies to be filed by the owner with the County Clerk and Recorder of the county in which the well is located.

Please answer all questions. If not applicable, so state, otherwise the form will be returned.

Original to the County Clerk and Recorder; duplicate to the State Engineer; Triplicate to the Montana Bureau of Mines and Geology, and Quadruplicate for the Appropriator.

FILED
At 11/15/54 O'Clock 11.
Dec. 20 1963
J. G. Anderson
County Clerk and Ex-Officio Recorder of
Custer County, Montana
V Deputy

File No.

DUPLICATE

T. 10N. R. 55E
County: Custer

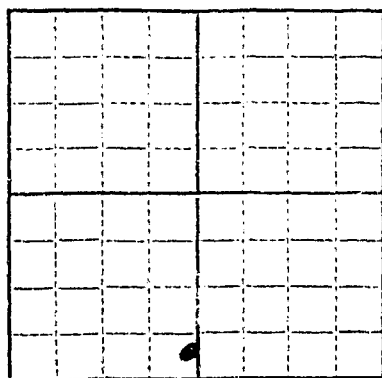
STATE OF MONTANA
ADMINISTRATOR OF GROUNDWATER CODE
OFFICE OF STATE ENGINEER

Declaration of Vested Groundwater Rights

(Under Chapter 237, Montana Session Laws, 1961)

RECEIVED

1. R. D. & Jack Fisher of Ismay
(Name of Appropriator) (Address) (Town)
County of Custer State of Montana
have appropriated groundwater according to the Montana laws in effect prior to January 1, 1962, as follows:



SE 1/4 SW Sec 28 T. 10N. R. 55E

Indicate point of appropriation
and place of use, if possible.
Each small square represents 10
acres.

2. The beneficial use on which the claim is based.....Livestock Water
3. Date or approximate date of earliest beneficial use; and how con-
tinuous the use has been.....CONTINUOUS 1945
4. The amount of groundwater claimed (in miner's inches or gallons
per minute).....20 gallons
5. If used for irrigation, give the acreage and description of the lands
to which water has been applied and name of the owner thereof.....None
6. The means of withdrawing such water from the ground and the
location of each well or other means of withdrawal.....Artesian flowing
7. The date of commencement and completion of the construction of the well, wells, or other works for with-
drawal of groundwater.....Fall of 1945
8. The depth of water table.....1000 feet
9. So far as it may be available, the type, size and depth of each well or the general specifications of any other
works for the withdrawal of groundwater.....4" casing 30 feet Balance 2" casing
10. The estimated amount of groundwater withdrawn each year.....Unknown
11. The log of formations encountered in the drilling of each well if available.....George, H. Hill, Mike C. G. Man, Well Driller
12. Such other information of a similar nature as may be useful in carrying out the policy of this act, including
reference to book and page of any county record.....

Signature of Owner

Date: 12-30-63

Three copies to be filed by the owner with the County Clerk and Recorder of the county in which the well is located.

Please answer all questions. If not applicable, so state, otherwise the form will be returned.

Original to the County Clerk and Recorder; duplicate to the State Engineer; Triplicate to the Montana Bureau of Mines and Geology, and Quadruplicate for the Appropriator.

14044

1963

FILED

11 11 00 00 Clock P

Dec 30 1963

H. E. Anderson

County Clerk and Ex-Officio Recorder

County of Santa Clara

Ruth Root

DUPLICATE

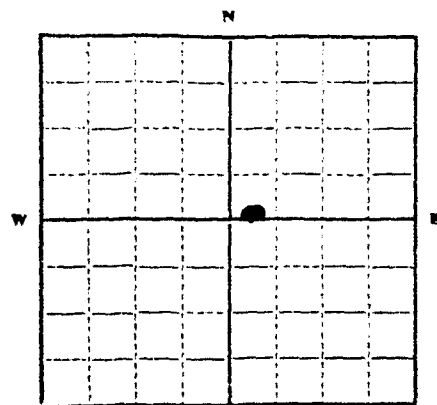
County US/PR

RECEIVED

STATE ENGINEER

(Under Chapter 237, Montana Session Laws, 1961)

1. R. D. & Jack Fisher of Ismay
(Name of Appropriator) (Town)
County of Custer State of Montana
have appropriated groundwater according to the Montana laws in effect prior to January 1, 1962, as follows:



SW ~~NE~~ NE⁴ Sec. 29 T. 10^N R. 55^E

Indicate point of appropriation
and place of use, if possible.
Each small square represents 10
acres.

2. The beneficial use on which the claim is based.....
Livestock
3. Date or approximate date of earliest beneficial use; and how continuous the use has been.....
1954
4. The amount of groundwater claimed (in miner's inches or gallons per minute).....
109 gallons per minute
5. If used for irrigation, give the acreage and description of the lands to which water has been applied and name of the owner thereof.....
None
6. The means of withdrawing such water from the ground and the location of each well or other means of withdrawal.....
Pump
7. The location of the construction of the well, wells, or other works for withdrawing water.....
*754
0 feet*
8. The size and depth of each well or the general specifications of any other water works.....
10 feet
9. The amount of water withdrawn each year.....
Unknown
10. The name of the person or company that drilled each well if available.....
Los City, Montana Well Driller
11. Any other facts or information that may be useful in carrying out the policy of this act, including a copy of the title record.....

Signature of Owner _____

Date 12-2-62

Three copies to be filed by the owner with the County Clerk and Recorder of the county in which the well is located.

Please answer all questions. If not applicable, so state, otherwise the form will be returned.

Original to the County Clerk and Recorder; duplicate to the State Engineer; Triplicate to the Montana Bureau of Mines and Geology, and Quadruplicate for the Appropriator.

14046

11103

FILE
1:02 P.
JUN 30 1963
H. C. Anderson
Ruth Root

File No.

MONTANA WATER RESOURCES BOARD

T. 10N R. 55E 30

DUPLICATE

RECEIVEDCounty Custer

LOG

STATE OF MONTANA
ADMINISTRATOR OF GROUNDWATER CODE
STATE WATER CONSERVATION BOARD

Top of Ground

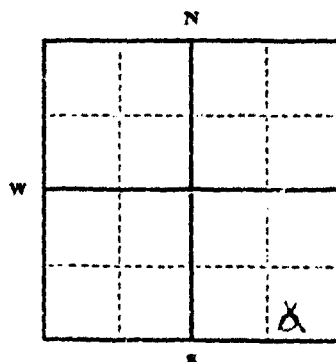
(Elev. above sea level 2343)
0-10 Sandy shale, Yellow10-20 Sand, Lt. Brown20-30 Sandy shale, Yellow30-40 Clay, Blue gray40-50 Sandstone50-56 Clay & Sandstone**Notice of Completion of Groundwater
Appropriation by Means of Well**
DEVELOPED AFTER JANUARY 1, 1962

(Under Chapter 237 Montana Session Laws, 1961, as amended)

Owner Bureau of Land Management Address Miles City, MontanaDriller Joe Johnson Address Harry, MontanaDate of Notice of appropriation of groundwater N.A.Date well started 10/17/67 Date completed 10/18/67Type of well Drilled Equipment used CABLE TOOL
(Dug, driven, bored or drilled) (Churn drill, rotary or other)Water use: Domestic ☐ Municipal ☐ Stock ☒ Irrigation ☐
Industrial ☐ Drainage ☐ Other ☐

Indicate on the diagram the character and thickness of the different strata met with in drilling, such as soil, clay, shale, gravel, rock or sand, etc. Show depth at which water is encountered, thickness and character of water-bearing strata and height to which the water rises in the well.

Size of Drilled Hole	Size and Weight of Casing	From (Feet)	To (Feet)	PERFORATIONS		
				Kid Size	From (Feet)	To (Feet)
8"	6" I.D. 19.184/Ft.	+1	55	Slots 1/4"x26"	40	50

SE 1/4 Sec. 30 T. 10N R. 55E
Indicate location of well and place of use, if possible. Each small square represents 40 acres.Static Water Level for non-flowing well 15 feet.Shut-in Pressure for Flowing Well N.A.Pumping Water Level 40 feet at 15.6 gal. per minute.Discharge in gal. per min. of flowing well N.A.How Tested RollingLength of Test 1 Hr.Remarks: (Gravel packing, cementing, packers, type of shutoff) N.A.

(Continue on reverse side)

USE—If used for irrigation, industrial, drainage or other. Explain, state number of acres and location or other data (i.e.: Lot, Block and Addition).

N.A.

Show exact depth of bottom.

(Fisher Well MS-R-2291)

This form to be prepared by driller, and three copies to be filed by the owner with the County Clerk and Recorder in the county in which the well is located, tissue copy to be retained by driller.

Please answer all questions. If not applicable, so state, otherwise the form will be returned.

154
Driller's License NumberJoe Joe Johnson
Driller's Signature.42,665

24279

F I L E D

At 9:50 (Block A)

December 15, 1967

W. J. Hansen

County Clerk and Ex-Officio Recorder

Custer County, Montana

By _____

File No.

DUPLICATE

T10N R55E 32
County Custer

STATE OF MONTANA
ADMINISTRATOR OF GROUNDWATER CODE
OFFICE OF STATE ENGINEER

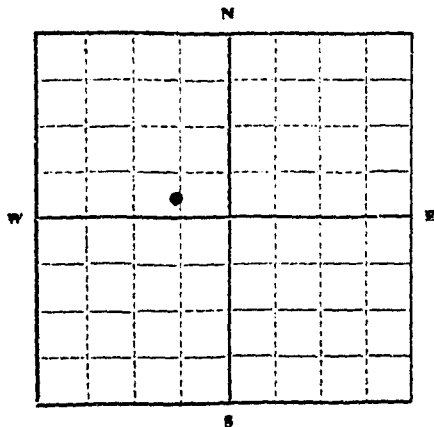
RECEIVED

Declaration of Vested Groundwater Rights

(Under Chapter 237, Montana Session Laws, 1961)

STATE ENGINEER

1. William and Fanny Fisher of Ismay
(Name of Appropriator) (Address) (Town)
County of Custer State of Montana
have appropriated groundwater according to the Montana laws in effect prior to January 1, 1962, as follows:



SE 1/4 NW Sec 32 T10N R55E

Indicate point of appropriation
and place of use, if possible.
Each small square represents 10
acres.

2. The beneficial use on which the claim is based. Home
& Livestock
3. Date or approximate date of earliest beneficial use; and how con-
tinuous the use has been. Fall of 1942
Continuous
4. The amount of groundwater claimed (in miner's inches or gallons
per minute). 30 gallons per minute
5. If used for irrigation, give the acreage and description of the lands
to which water has been applied and name of the owner thereof.
None
6. The means of withdrawing such water from the ground and the
location of each well or other means of withdrawal.
Artesian - flowing
7. The date of commencement and completion of the construction of the well, wells, or other works for with-
drawal of groundwater. November 1942
8. The depth of water table. 850'
9. So far as it may be available, the type, size and depth of each well or the general specifications of any other
works for the withdrawal of groundwater. Balance 2" casing 30 feet
6" casing
10. The estimated amount of groundwater withdrawn each year. Unknown
11. The log of formations encountered in the drilling of each well if available.
Casper, Artesian, Well Driller, Miles City, Mont.
12. Such other information of a similar nature as may be useful in carrying out the policy of this act, including
reference to book and page of any county record.

Signature of Owner William Fisher
Date 12-30-62

Three copies to be filed by the owner with the County Clerk and Recorder of the county in which the well is
located.

Please answer all questions. If not applicable, so state, otherwise the form will be returned.

Original to the County Clerk and Recorder; duplicate to the State Engineer; Triplicate to the Montana Bureau
of Mines and Geology, and Quadruplicate for the Appropriator.

14043

171.0

P 11 11 2 11
11 12 155 8' Clock P.
Dec 30 1963
J. E. Anderson
County Clerk and Ex-Officio Recorder
Custer County, Montana
4 Depu

File No.

DUPLICATE

T. 10N. R. 55 East

County Custer

STATE OF MONTANA
ADMINISTRATOR OF GROUNDWATER CODE
OFFICE OF STATE ENGINEER

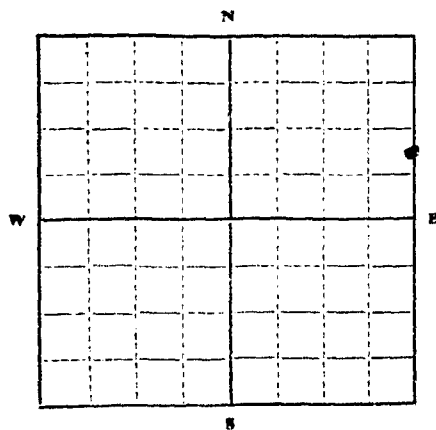
Declaration of Vested Groundwater Rights

(Under Chapter 237, Montana Session Laws, 1961)

RECEIVED
DEC 23 1963

STATE ENGINEER

1. **Keystone Ranches, Inc.** of **Ismay**
(Name of Appropriator) (Address) (Town)
County of **Custer** State of **Montana**
have appropriated groundwater according to the Montana laws in effect prior to January 1, 1962, as follows:



NE 1/4 Sec. 33 T. 10 R. 55

Indicate point of appropriation
and place of use, if possible.
Each small square represents 10
acres.

2. The beneficial use on which the claim is based **stockwater, domestic**
3. Date or approximate date of earliest beneficial use; and how continuous the use has been **about 1940, continuous to date**
4. The amount of groundwater claimed (in miner's inches or gallons per minute) **50 gallons per minute**
5. If used for irrigation, give the acreage and description of the lands to which water has been applied and name of the owner thereof **no irrigation**
6. The means of withdrawing such water from the ground and the location of each well or other means of withdrawal **flowing artesian well**
7. The date of commencement and completion of the construction of the well, wells, or other works for withdrawal of groundwater **well commenced and completed about 1940**
8. The depth of water table **flowing artesian well**
9. So far as it may be available, the type, size and depth of each well or the general specifications of any other works for the withdrawal of groundwater **depth 1200 feet - 2" casing, casing cemented**
10. The estimated amount of groundwater withdrawn each year **2,000,000 - 2,500,000 gallons**
11. The log of formations encountered in the drilling of each well if available **no log**
12. Such other information of a similar nature as may be useful in carrying out the policy of this act, including reference to book and page of any county record **flows warm soft water, Fox Hills Sand Producer**

KEYSTONE RANCHES, INC.

Signature of Owner By **[Signature]**
President
Date **December 11, 1963**

Three copies to be filed by the owner with the County Clerk and Recorder of the county in which the well is located.

Please answer all questions. If not applicable, so state, otherwise the form will be returned.

Original to the County Clerk and Recorder; duplicate to the State Engineer; Triplicate to the Montana Bureau of Mines and Geology, and Quadruplicate for the Appropriator.

FILED

At 11:53 O'Clock A.M.
Dec 20 1963

H. E. Anderson
County Clerk and Ex-Officio Recorder of
Custer County, Montana

4 _____ Dep't

File No.

DUPLICATE

T. 10N R. 55E 34
County Custer

STATE OF MONTANA
ADMINISTRATOR OF GROUNDWATER CODE
OFFICE OF STATE ENGINEER

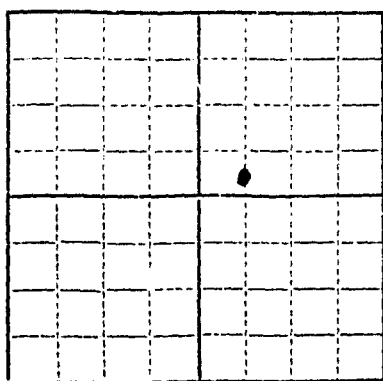
RECEIVED

Declaration of Vested Groundwater Rights

(Under Chapter 237, Montana Session Laws, 1961)

STATE ENGINEER

1. R. D. Jack Fisher of Ismay
(Name of Appropriator) (Address) (Town)
County of Custer State of Montana
have appropriated groundwater according to the Montana laws in effect prior to January 1, 1962, as follows:



SW NE 34 T. 10N R. 55E

Indicate point of appropriation
and place of use, if possible.
Each small square represents 10
acres.

2. The beneficial use on which the claim is based... Livestock Water
3. Date or approximate date of earliest beneficial use; and how continuous the use has been... Summer 1951
4. The amount of groundwater claimed (in miner's inches or gallons per minute)... 20 gallons per minute
5. If used for irrigation, give the acreage and description of the lands to which water has been applied and name of the owner thereof... None
6. The means of withdrawing such water from the ground and the location of each well or other means of withdrawal... Artesian - flowing
7. The date of commencement and completion of the construction of the well, wells, or other works for withdrawal of groundwater... Summer 1951
8. The depth of water table... 1050 feet
9. So far as it may be available, the type, size and depth of each well or the general specifications of any other works for the withdrawal of groundwater... 4" casing 30 feet Balance 2" casing
10. The estimated amount of groundwater withdrawn each year... unknown
11. The log of formations encountered in the drilling of each well if available... George Astin, Miles City, Montana Driller
12. Such other information of a similar nature as may be useful in carrying out the policy of this act, including reference to book and page of any county record...

Signature of Owner

Date 12-20-62

Three copies to be filed by the owner with the County Clerk and Recorder of the county in which the well is located.

Please answer all questions. If not applicable, so state, otherwise the form will be returned.

Original to the County Clerk and Recorder; duplicate to the State Engineer; Triplicate to the Montana Bureau of Mines and Geology, and Quadruplicate for the Appropriator.

11102

FILED

At 11:01 O'Clock P.
Dec 30 1963

M. C. Anderson
County Clerk and Ex-Officio Recorder

Custer County, South Dakota
Ruth Root
Clerk

File No.

T. 10 R. 55 E

DUPLICATE

County Custer

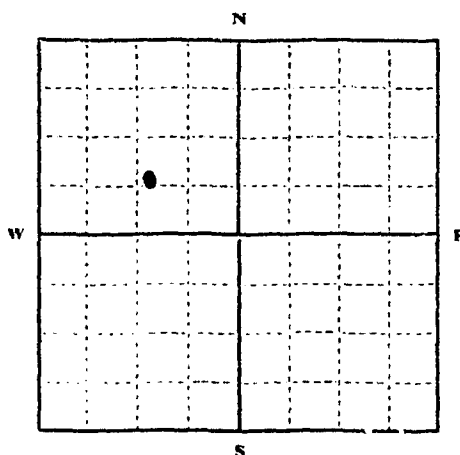
STATE OF MONTANA
ADMINISTRATOR OF GROUNDWATER CODE
OFFICE OF STATE ENGINEER

RECEIVED
JUN 2 1964

Declaration of Vested Groundwater Rights
(Under Chapter 237, Montana Session Laws, 1961)

1. Ray A. Shipman, of Ismay, Montana
(Name of Appropriator) (Address) (Town)

County of Custer State of Montana
have appropriated groundwater according to the Montana laws in effect prior to January 1, 1962, as follows:



NW 1/4 Sec. 35 T. 10 R. 55

Indicate point of appropriation and place of use, if possible. Each small square represents 10 acres.

2. The beneficial use on which the claim is based domestic, stockwater and irrigation
3. Date or approximate date of earliest beneficial use; and how continuous the use has been 1941 —continuous to date
4. The amount of groundwater claimed (in miner's inches or gallons per minute) 20 gallons per minute
5. If used for irrigation, give the acreage and description of the lands to which water has been applied and name of the owner thereof 2 acres pasture below earthen reservoir—Ray Shipman owner
6. The means of withdrawing such water from the ground and the location of each well or other means of withdrawal pump and windmill at well site
7. The date of commencement and completion of the construction of the well, wells, or other works for withdrawal of groundwater 1943
8. The depth of water table ten feet
9. So far as it may be available, the type, size and depth of each well or the general specifications of any other works for the withdrawal of groundwater 956 feet—2 inch casing to bottom, cemented
10. The estimated amount of groundwater withdrawn each year 2,000,000 gallons
11. The log of formations encountered in the drilling of each well if available no log available
12. Such other information of a similar nature as may be useful in carrying out the policy of this act, including reference to book and page of any county record Fort Union Aquifer

Signature of Owner

Ray A. Shipman
Date 12/31/1963

Three copies to be filed by the owner with the County Clerk and Recorder of the county in which the well is located.

Please answer all questions. If not applicable, so state, otherwise the form will be returned.

Original to the County Clerk and Recorder; Duplicate to the State Engineer; Triplicate to the Montana Bureau of Mines and Geology, and Quadruplicate for the Appropriator.

16958
169

11273

FILED
12:00 O'clock A.M.
AUG 31 1963

County Clerk and Ex-Officio Notary Public
Dexter County, Montana

GROUNDWATER INDEX

Page of

County CLUSTER Twp. 9N Rge. 4SE

[illegible]

36474 RECEIVER

3

County.....

STATE OF MONTANA
ADMINISTRATOR OF GROUNDWATER CODE
MONTANA WATER RESOURCES BOARD

NOTICE OF COMPLETION OF GROUNDWATER
APPROPRIATION BY MEANS OF WELL

Developed after January 1, 1962

(Under Chapter 237 Montana Session Laws, 1961, as amended)

This form to be prepared by driller, and three copies to be filed by the owner with the County Clerk and Recorder in the county in which the well is located, last copy to be retained by driller.

Please answer all questions. If not applicable, so state, otherwise the form may be returned.

Owner GEORGE E. LUTHE
NANCY E. LUTHE
Address R.F. HORN

MONT.

Date well started OGT 1963

completed OGT 1963

For Administrator's Use	
File	<u>36474</u>
Date	<u>OGT 1963</u>
GW 1	<u>1/2" 2" 4" 6" 8" 10" 12" 14" 16" 18" 20" 22" 24" 26" 28" 30" 32" 34" 36" 38" 40" 42" 44" 46" 48" 50" 52" 54" 56" 58" 60" 62" 64" 66" 68" 70" 72" 74" 76" 78" 80" 82" 84" 86" 88" 90" 92" 94" 96" 98" 100"</u>

Type of well DRILLED

(Dig, driven, bored or drilled)

Equipment used ROTARY

(Churn drill, rotary or other)

Water Use: Domestic ☒ Municipal ☐ Stock ☒ Irrigation ☐

Industrial ☐ Drainage ☐ Other ☐ Garden/Lawn ☒

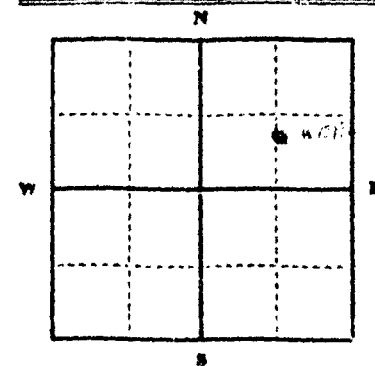
*Describe

USE: If used for irrigation, industrial, drainage or other. Explain, state number of acres and location or other data (i.e. Lot, Block

and Addition).

ESTIMATED ANNUAL WITHDRAWAL 1,075,000

Size of Drilled Hole	Size and Weight of Casing	From (Feet)	To (Feet)	PERFORATIONS		
				Size	From (Feet)	To (Feet)
6 INCH	STEEL	0	600	6 INCH STEEL	300 FT	500 FT
					300 FT	600 FT



N.E. 1/4 S.E. 1/4 Sec. 3
T. 9 N. R. 45 E. S. W.

INDICATE LOCATION OF WELL AND PLACE OF USE, IF POSSIBLE. EACH SMALL SQUARE REPRESENTS 40 ACRES.

Driller's Signature V. N. K. K. K.

Driller's Address

LICENSE NO.

DRILLER'S LOG

Indicate the character, color, thickness of strata such as soil, clay, sand, gravel, shale, sandstone, etc. Show depth at which water is found and height to which water rises in well.

Top of Ground (Elev. above sea level)		
From (Feet)	To (Feet)	
0	200	BLACK SHALE
300	360	SAND, GRAVEL WATER BARRIER
360	500	SHALE LIGHT COLOR
500	600	GRAVEL WATER BARRIER

600 FT Show exact depth of bottom

5/22/64

36474

FILED

At 12:50 o'clock P. M.
Aug 28 1972
D. H. Hill
County Clerk and Ex-Officio Recorder of
Dewey County, Montana
Fee \$ 3.00

Deputy

" GROUNDWATER INDEX

Page of

County CLUSTER Twp. 9N Rge. 46E

[illegible]

File No.

DUPLICATE

T. 2 R. 46

County Cheyenne

STATE OF MONTANA
ADMINISTRATOR OF GROUNDWATER CODE
OFFICE OF STATE ENGINEER

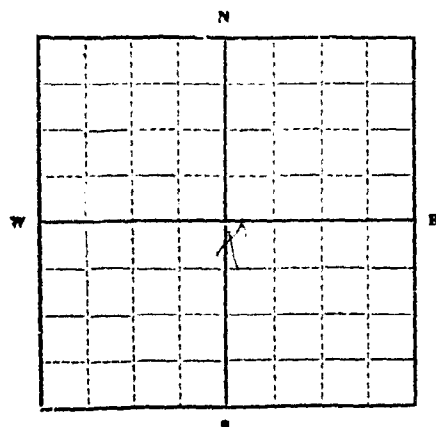
RECEIVED
JAN 2 1964

Declaration of Vested Groundwater Rights STATE ENGINEER

(Under Chapter 237, Montana Session Laws, 1961)

1. J E Moore of Miles city garden stage
(Name of Appropriator) (Address) (Town)

County of _____ State of _____
have appropriated groundwater according to the Montana laws in effect prior to January 1, 1962, as follows:



NW 1/4 Sec. 19 T. 9 R. 46

Indicate point of appropriation
and place of use, if possible.
Each small square represents 10
acres.

2. The beneficial use on which the claim is based.....Livestock
3. Date or approximate date of earliest beneficial use; and how continuous the use has been.....Jan 15 1947
4. The amount of groundwater claimed (in miner's inches or gallons per minute).....10 gal per minute
5. If used for irrigation, give the acreage and description of the lands to which water has been applied and name of the owner thereof.....
6. The means of withdrawing such water from the ground and the location of each well or other means of withdrawal.....Windmill
7. The date of commencement and completion of the construction of the well, wells, or other works for withdrawal of groundwater.....Jan 15 1947
8. The depth of water table.....120 ft
9. So far as it may be available, the type, size and depth of each well or the general specifications of any other works for the withdrawal of groundwater.....500 ft
10. The estimated amount of groundwater withdrawn each year.....not available
11. The log of formations encountered in the drilling of each well if available.....See askin
12. Such other information of a similar nature as may be useful in carrying out the policy of this act, including reference to book and page of any county record.....none

Signature of Owner.....J E Moore
Date.....Dec 30 1963

Three copies to be filed by the owner with the County Clerk and Recorder of the county in which the well is located.

Please answer all questions. If not applicable, so state, otherwise the form will be returned.

Original to the County Clerk and Recorder; duplicate to the State Engineer; Triplicate to the Montana Bureau of Mines and Geology, and Quadruplicate for the Appropriator.

16445

11260

FILE
11:34 O'clock A.
Dec 31 1963
H. E. Anderson
County Clerk and Ex. Sec. Superior
County of Clark, Nevada

File No.

DUPLICATE

T. 9 R. 46

County

STATE OF MONTANA
ADMINISTRATOR OF GROUNDWATER CODE
OFFICE OF STATE ENGINEER

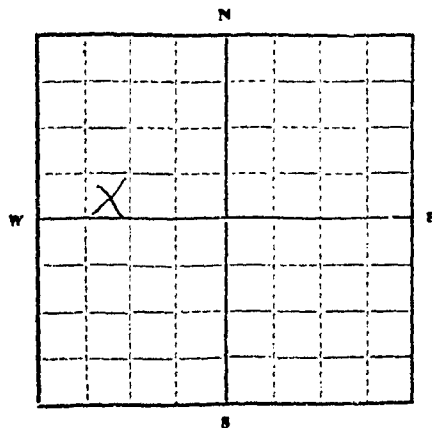
RECEIVED
JAN 2 1964

Declaration of Vested Groundwater Rights

(Under Chapter 237, Montana Session Laws, 1961)

STATE ENGINEER

1. J E Moore of Miles City Jordan Stage
(Name of Appropriator) (Address) (Town)
County of Custer State of Mont
have appropriated groundwater according to the Montana laws in effect prior to January 1, 1962, as follows:



SW 1/4 Sec. 21 T. 9 R. 46

Indicate point of appropriation
and place of use, if possible.
Each small square represents 10
acres.

2. The beneficial use on which the claim is based Livestock
3. Date or approximate date of earliest beneficial use; and how continuous the use has been Aug 1 1944
4. The amount of groundwater claimed (in miner's inches or gallons per minute) 10 in Per minute
5. If used for irrigation, give the acreage and description of the lands to which water has been applied and name of the owner thereof
none
6. The means of withdrawing such water from the ground and the location of each well or other means of withdrawal
windmill
7. The date of commencement and completion of the construction of the well, wells, or other works for withdrawal of groundwater
Aug 1 1944
8. The depth of water table 80 ft
9. So far as it may be available, the type, size and depth of each well or the general specifications of any other works for the withdrawal of groundwater
204 ft deep 4 in casing
10. The estimated amount of groundwater withdrawn each year Not Known
11. The log of formations encountered in the drilling of each well if available
Geo Askin
Miles City Mont
12. Such other information of a similar nature as may be useful in carrying out the policy of this act, including reference to book and page of any county record
none

Signature of Owner J E Moore

Date Dec 30 1963

Three copies to be filed by the owner with the County Clerk and Recorder of the county in which the well is located.

Please answer all questions. If not applicable, so state, otherwise the form will be returned.

Original to the County Clerk and Recorder; duplicate to the State Engineer; Triplicate to the Montana Bureau of Mines and Geology, and Quadruplicate for the Appropriator.

16944

1234

FILED

At 11:30 O'Clock A.M.

Dec 31 1963

J. E. Anderson

County Clerk and Ex-Officio Recorder

Custer County, Montana

File No.

DUPLICATE

STATE OF MONTANA
ADMINISTRATOR OF GROUNDWATER CODE
OFFICE OF STATE ENGINEER

T. 9 N. R. 9 E.

County C

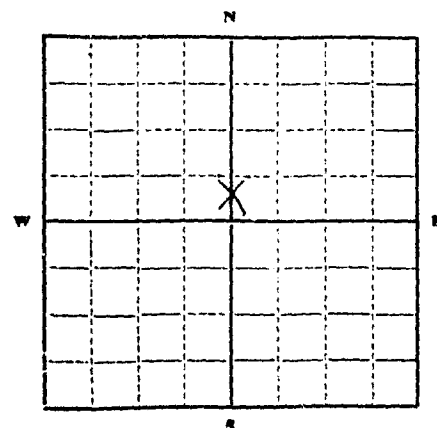
RECEIVED
JAN 2 1964

Declaration of Vested Groundwater Rights

(Under Chapter 237, Montana Session Laws, 1961)

1. J E Moore of Miles City, Jordan Stage
(Name of Appropriator) (Address) (Town)

County of _____ State of _____
have appropriated groundwater according to the Montana laws in effect prior to January 1, 1962, as follows:



SW 1/4 NE Sec. 25 T9 R46

Indicate point of appropriation
and place of use, if possible.
Each small square represents 10
acres.

2. The beneficial use on which the claim is based. livestock

3. Date or approximate date of earliest beneficial use; and how continuous the use has been. Aug 15 1942

4. The amount of groundwater claimed (in miner's inches or gallons per minute). 10 gal per minute

5. If used for irrigation, give the acreage and description of the lands to which water has been applied and name of the owner thereof. none

6. The means of withdrawing such water from the ground and the location of each well or other means of withdrawal. windmill

7. The date of commencement and completion of the construction of the well, wells, or other works for withdrawal of groundwater. Aug 15 1943

8. The depth of water table. 120 ft

9. So far as it may be available, the type, size and depth of each well or the general specifications of any other works for the withdrawal of groundwater. 347 ft 4 in casing

10. The estimated amount of groundwater withdrawn each year. not available

11. The log of formations encountered in the drilling of each well if available. See asking miles city mont.

12. Such other information of a similar nature as may be useful in carrying out the policy of this act, including reference to book and page of any county record. none

Signature of Owner. J E Moore

Date. Dec 30 1963

Three copies to be filed by the owner with the County Clerk and Recorder of the county in which the well is located.

Please answer all questions. If not applicable, so state, otherwise the form will be returned.

Original to the County Clerk and Recorder; duplicate to the State Engineer; Triplicate to the Montana Bureau of Mines and Geology, and Quadruplicate for the Appropriator.

16947

112912

F I L E D

At 11:38 O'clock A M

Dec 31 1963

D. E. Anderson

County Clerk and Ex-Officio Recorder

Custer County, Montana

File No.

DUPLICATE

T. 9 R. 46

County

STATE OF MONTANA
ADMINISTRATOR OF GROUNDWATER CODE
OFFICE OF STATE ENGINEER

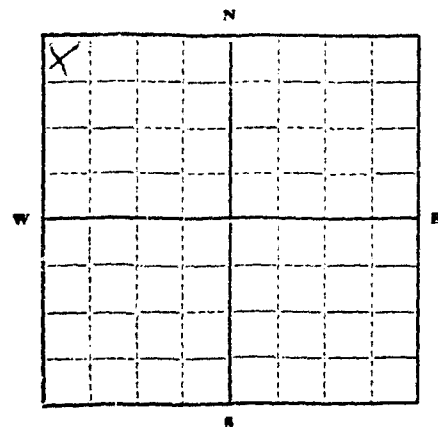
Declaration of Vested Groundwater Rights

(Under Chapter 237, Montana Session Laws, 1961)

RECEIVED
JAN 2 1964

STATE ENGINEER

1. J. E. Moore of Miller City, Mont
(Name of Appropriator) (Address) (Town)
County of Custer State of Montana
have appropriated groundwater according to the Montana laws in effect prior to January 1, 1962, as follows:



NW 1/4 NW Sec. 33 T. 9 R. 46

Indicate point of appropriation
and place of use, if possible.
Each small square represents 10
acres.

2. The beneficial use on which the claim is based. livestock
3. Date or approximate date of earliest beneficial use; and how continuous the use has been. Mar 1 1941
4. The amount of groundwater claimed (in miner's inches or gallons per minute). 15 gal per min
5. If used for irrigation, give the acreage and description of the lands to which water has been applied and name of the owner thereof. none
6. The means of withdrawing such water from the ground and the location of each well or other means of withdrawal. Electric pump
7. The date of commencement and completion of the construction of the well, wells, or other works for withdrawal of groundwater. Mar 1 1961
8. The depth of water table. 40 ft
9. So far as it may be available, the type, size and depth of each well or the general specifications of any other works for the withdrawal of groundwater. 104 ft
10. The estimated amount of groundwater withdrawn each year. non known
11. The log of formations encountered in the drilling of each well if available. Carl, Jerred
Miller City, Mont
12. Such other information of a similar nature as may be useful in carrying out the policy of this act, including reference to book and page of any county record. none

Signature of Owner. J. E. Moore

Date Dec 30 1963

Three copies to be filed by the owner with the County Clerk and Recorder of the county in which the well is located.

Please answer all questions. If not applicable, so state, otherwise the form will be returned.

Original to the County Clerk and Recorder; duplicate to the State Engineer; Triplicate to the Montana Bureau of Mines and Geology, and Quadruplicate for the Appropriator.

16948

112011

FILED
11-11-40 8'Clock C. 11
Mar 31 1943
H. E. Anderson
UNITED STATES DEPARTMENT OF JUSTICE
FEDERAL BUREAU OF INVESTIGATION
WASHINGTON, D. C.

GROUNDWATER INDEX

Page of

County CLUSTER

Twp. 9N

Rge. 47E

[illegible]

File No.

DUPLICATE

T. 7N R. 47E
County CUSTER

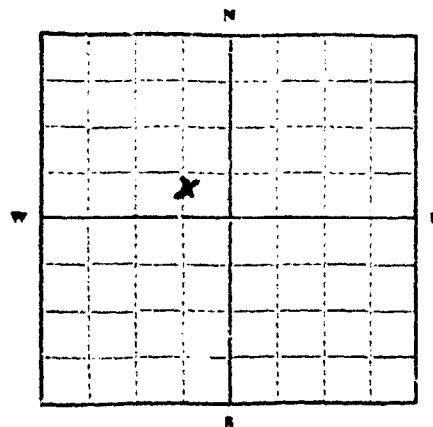
STATE OF MONTANA
ADMINISTRATOR OF GROUNDWATER CODE
OFFICE OF STATE ENGINEER

Declaration of Vested Groundwater Rights

(Under Chapter 237, Montana Session Laws, 1961)

RECEIVED
JUL 9 - 1963
STATE ENGINEER

1. HENRY ZAGEL of KINSEY
(Name of Appropriator) (Address) (Town)
County of CUSTER State of MONTANA
have appropriated groundwater according to the Montana laws in effect prior to January 1, 1962, as follows:



SE 1/4 NW Sec. 1 T. 7N R. 47E

Indicate point of appropriation
and place of use, if possible.
Each small square represents 10
acres.

UNIT 62, KINSEY FARMS

2. The beneficial use on which the claim is based.....
HOUSEHOLD & CATTLE

3. Date or approximate date of earliest beneficial use; and how con-
tinuous the use has been..... 1940 - CONTINUOUS

4. The amount of groundwater claimed (in miner's inches or gallons
per minute)..... 15 GPM

5. If used for irrigation, give the acreage and description of the lands
to which water has been applied and name of the owner thereof

6. The means of withdrawing such water from the ground and the
location of each well or other means of withdrawal.....
ARTESIAN - FLOWING

7. The date of commencement and completion of the construction of the well, wells, or other works for with-
drawal of groundwater..... X

8. The depth of water table..... X

9. So far as it may be available, the type, size and depth of each well or the general specifications of any other
works for the withdrawal of groundwater.....
2" CASEO. 350' DEPTH

10. The estimated amount of groundwater withdrawn each year.....

11. The log of formations encountered in the drilling of each well if available..... N.A.

Geo. ASKINS - OWNER

12. Such other information of a similar nature as may be useful in carrying out the policy of this act, including
reference to book and page of any county record.....

Signature of Owner X H. Zagel

Date 7-8-63

Three copies to be filed by the owner with the County Clerk and Recorder of the county in which the well is
located.

Please answer all questions. If not applicable, so state, otherwise the form will be returned.

Original to the County Clerk and Recorder; duplicate to the State Engineer; Triplicate to the Montana Bureau
of Mines and Geology, and Quadruplicate for the Appropriator.

FILE

2:20 P

July 8 1863

H. E. Anderson

Law Clerk and Ex-Officio Notary

District Court, Montana

Rich Rusk

Deputy

File No.

T. 9 N. R. 47 E.

DUPLICATE

County CUSTER

STATE OF MONTANA
ADMINISTRATOR OF GROUNDWATER CODE
OFFICE OF STATE ENGINEER

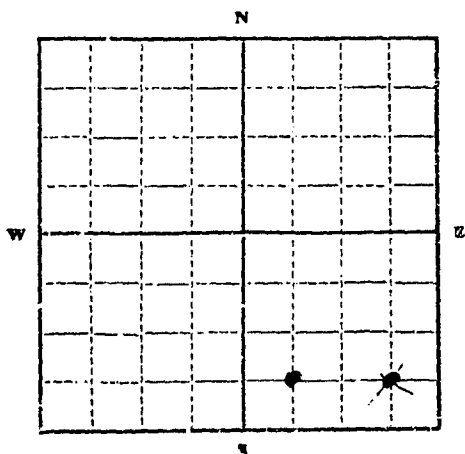
RECEIVED

Declaration of Vested Groundwater Rights

(Under Chapter 237, Montana Session Laws, 1961)

STATE ENGINEER

1. HEMERSON LIVESTOCK CO. of Miles City
(Name of Appropriator) (Address) (Town)
County of Custer State of Montana
have appropriated groundwater according to the Montana laws in effect prior to January 1, 1962, as follows:



SW 1/4 Sec. 2, T. 9 N., R. 47 E.

Indicate point of appropriation
and place of use, if possible.
Each small square represents 10
acres.

2. The beneficial use on which the claim is based watering of livestock.
3. Date or approximate date of earliest beneficial use; and how continuous the use has been July, 1946.
4. The amount of groundwater claimed (in miner's inches or gallons per minute)
5. If used for irrigation, give the acreage and description of the lands to which water has been applied and name of the owner thereof
6. The means of withdrawing such water from the ground and the location of each well or other means of withdrawal by well and windmill on SW 1/4 of Section 2, T. 9 N., R. 47 E.
7. The date of commencement and completion of the construction of the well, wells, or other works for withdrawal of groundwater July, 1946.
8. The depth of water table unknown
9. So far as it may be available, the type, size and depth of each well or the general specifications of any other works for the withdrawal of groundwater 700' with 3" and 4 1/2" casing.
10. The estimated amount of groundwater withdrawn each year 370,000 gal. per year
11. The log of formations encountered in the drilling of each well if available unknown
12. Such other information of a similar nature as may be useful in carrying out the policy of this act, including reference to book and page of any county record

HEMERSON LIVESTOCK CO.

Signature of Owner By Paul HemersonDate March 27, 1962 President

Three copies to be filed by the owner with the County Clerk and Recorder of the county in which the well is located.

Please answer all questions. If not applicable, so state, otherwise the form will be returned.

Original to the County Clerk and Recorder; duplicate to the State Engineer; Triplicate to the Montana Bureau of Mines and Geology, and Quadruplicate for the Appropriator.

4221

FILE

At 2:30 O'Clock P.

April 24 1962

J. E. Anderson

County Clerk and Ex-Officio Recorder
Custer County, Montana

by

File No.

T. 9 N. R. 47 E. 6

DUPLICATE

County CUSTER

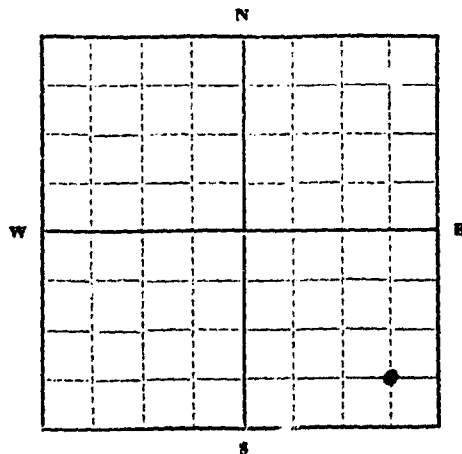
STATE OF MONTANA
ADMINISTRATOR OF GROUNDWATER CODE
OFFICE OF STATE ENGINEER

Declaration of Vested Groundwater Rights

(Under Chapter 237, Montana Session Laws, 1961)

STATE ENGINEER

1. HEMERSON LIVESTOCK CO. of Miles City
(Name of Appropriator) (Address) (Town)
County of Custer State of Montana
have appropriated groundwater according to the Montana laws in effect prior to January 1, 1962, as follows:



Section 6, T. 9 N., R. 47 E.

Indicate point of appropriation
and place of use, if possible.
Each small square represents 10
acres.

2. The beneficial use on which the claim is based watering of livestock.
3. Date or approximate date of earliest beneficial use; and how continuous the use has been July, 1946.
4. The amount of groundwater claimed (in miner's inches or gallons per minute) approximately 15 gal. per minute.
5. If used for irrigation, give the acreage and description of the lands to which water has been applied and name of the owner thereof
6. The means of withdrawing such water from the ground and the location of each well or other means of withdrawal by 310' deep well, approximately on SE 1/4 of Section 6, T. 9 N., R. 47 E.
7. The date of commencement and completion of the construction of the well, wells, or other works for withdrawal of groundwater July, 1946.
8. The depth of water table unknown
9. So far as it may be available, the type, size and depth of each well or the general specifications of any other works for the withdrawal of groundwater well is 310' deep with 4" casing.
10. The estimated amount of groundwater withdrawn each year 370,000 gal. per year.
11. The log of formations encountered in the drilling of each well if available unknown
12. Such other information of a similar nature as may be useful in carrying out the policy of this act, including reference to book and page of any county record

HEMERSON LIVESTOCK CO.

Signature of Owner By Paul Hemerson,Date March 27, 1962 President

Three copies to be filed by the owner with the County Clerk and Recorder of the county in which the well is located.

Please answer all questions. If not applicable, so state, otherwise the form will be returned.

Original to the County Clerk and Recorder; duplicate to the State Engineer; Triplicate to the Montana Bureau of Mines and Geology, and Quadruplicate for the Appropriator.

1229

FILED

3:05 O'Clock P.M.

April 24 1962

N. E. Anderson

County Clerk and Ex-Officio Recorder of

Custer County, Montana

Keith Ross Deputy

File No.

T. 9 N. R. 47 E.

DUPLICATE

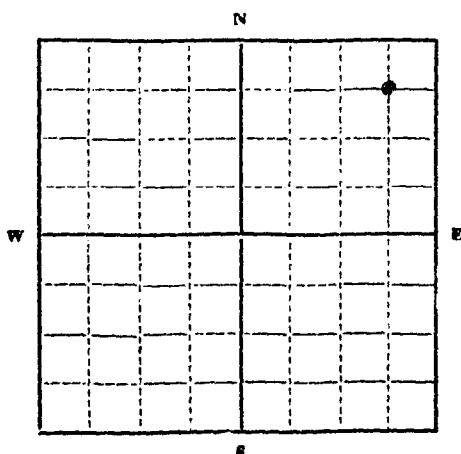
County CUSTER

STATE OF MONTANA
ADMINISTRATOR OF GROUNDWATER CODE
OFFICE OF STATE ENGINEER

Declaration of Vested Groundwater Rights

(Under Chapter 237, Montana Session Laws, 1961)

1. HEMERSON LIVESTOCK CO. of Miles City
(Name of Appropriator) (Address) (Town)
County of Custer State of Montana
have appropriated groundwater according to the Montana laws in effect prior to January 1, 1962, as follows:



NE 1/4 Sec. 9 T. 9 R. 47

Indicate point of appropriation
and place of use, if possible.
Each small square represents 10
acres.

2. The beneficial use on which the claim is based. used for livestock water.
3. Date or approximate date of earliest beneficial use; and how continuous the use has been. more than 10 years, and used continuously as stock feed water.
4. The amount of groundwater claimed (in miner's inches or gallons per minute). approximately 30 gal. per minute.
5. If used for irrigation, give the acreage and description of the lands to which water has been applied and name of the owner thereof.
6. The means of withdrawing such water from the ground and the location of each well or other means of withdrawal. 300' deep well on NE 1/4 of Section 9, T. 9 N., R. 47 E.
7. The date of commencement and completion of the construction of the well, wells, or other works for withdrawal of groundwater. more than 10 years.
8. The depth of water table. unknown
9. So far as it may be available, the type, size and depth of each well or the general specifications of any other works for the withdrawal of groundwater. 300' deep.
10. The estimated amount of groundwater withdrawn each year. 750,000 gal. per year.
11. The log of formations encountered in the drilling of each well if available. unknown
12. Such other information of a similar nature as may be useful in carrying out the policy of this act, including reference to book and page of any county record.

HEMERSON LIVESTOCK CO.

Signature of Owner. By Paul Hemerson

President

Date March 27, 1962

Three copies to be filed by the owner with the County Clerk and Recorder of the county in which the well is located.

Please answer all questions. If not applicable, so state, otherwise the form will be returned.

Original to the County Clerk and Recorder; duplicate to the State Engineer; Triplicate to the Montana Bureau of Mines and Geology, and Quadruplicate for the Appropriator.

4227

F I L E

At 2:55 O'Clock P.M.

April 24 1962

J. E. Anderson

County Clerk and Ex-Officio Recorder
Custer County, Montana

TV

File No.

DUPLICATE

T. 9N R. 47E

County. Custer

STATE OF MONTANA
ADMINISTRATOR OF GROUNDWATER CODE
OFFICE OF STATE ENGINEER

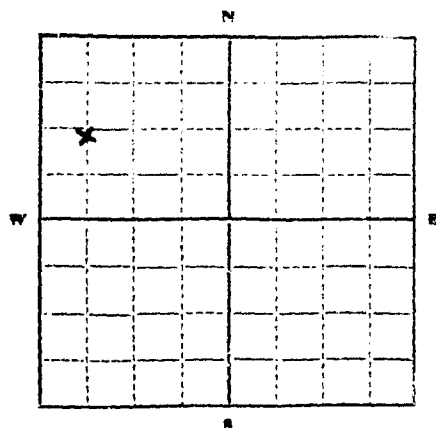
RECEIVED
DEC 20 1963

Declaration of Vested Groundwater Rights

(Under Chapter 237, Montana Session Laws, 1961)

STATE ENGINEER

1. HAROLD M. SCANLAN of KINSEY RT MILES City
(Name of Appropriator) (Address) (Town)
County of CUSTER State of MONTANA
have appropriated groundwater according to the Montana laws in effect prior to January 1, 1962, as follows:



SW 1/4 NW Sec. 12 T. 9N R. 47E

Indicate point of appropriation
and place of use, if possible.
Each small square represents 10
acres.

2. The beneficial use on which the claim is based
STOCK WATER
3. Date or approximate date of earliest beneficial use; and how continuous the use has been
1916 - CONTINUOUS
UP UNTIL THE 1940'S
4. The amount of groundwater claimed (in miner's inches or gallons per minute)
5 GALS. P.M.
5. If used for irrigation, give the acreage and description of the lands to which water has been applied and name of the owner thereof
NONE USED
6. The means of withdrawing such water from the ground and the location of each well or other means of withdrawal
PUMP
7. The date of commencement and completion of the construction of the well, wells, or other works for withdrawal of groundwater
1916
8. The depth of water table
UNKNOWN
9. So far as it may be available, the type, size and depth of each well or the general specifications of any other works for the withdrawal of groundwater
UNKNOWN
10. The estimated amount of groundwater withdrawn each year
UNKNOWN
11. The log of formations encountered in the drilling of each well if available
NOT AVAILABLE
WELL WAS DRILLED BY THE MAN THAT HOMESTEADED
12. Such other information of a similar nature as may be useful in carrying out the policy of this act, including reference to book and page of any county record
NONE AVAILABLE

Signature of Owner Harold M. Scanlan

Date DEC. 17, 1963

Three copies to be filed by the owner with the County Clerk and Recorder of the county in which the well is located.

Please answer all questions. If not applicable, so state, otherwise the form will be returned.

Original to the County Clerk and Recorder; duplicate to the State Engineer; Triplicate to the Montana Bureau of Mines and Geology, and Quadruplicate for the Appropriator.

10697

10781

F I L E
#1 1130 Glick P
Dec 17 1963
H. E. Anderson
County Clerk and Ex-Officio Recorder
Duster County, Arizona
#2 Kurt Ruck

File No.

T. 9 N. R. 47 E.

DUPLICATE

County CUSTER

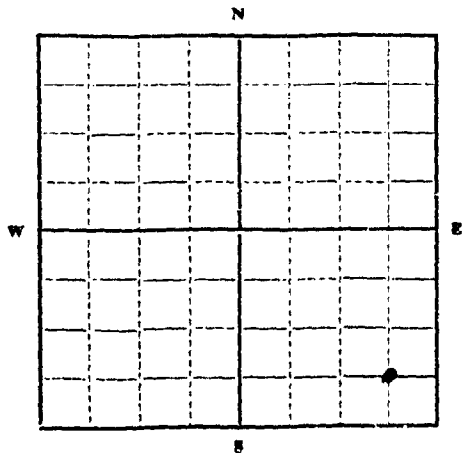
STATE OF MONTANA
ADMINISTRATOR OF GROUNDWATER CODE
OFFICE OF STATE ENGINEER

Declaration of Vested Groundwater Rights

(Under Chapter 237, Montana Session Laws, 1961)

STATE ENGINEER

1. HENDERSON LIVESTOCK CO., of Miles City
(Name of Appropriator) (Address) (Town)
County of Custer State of Montana
have appropriated groundwater according to the Montana laws in effect prior to January 1, 1962, as follows:



SE 1/4 Sec 20 T 9 R 47

Indicate point of appropriation and place of use, if possible. Each small square represents 10 acres.

2. The beneficial use on which the claim is based watering of livestock.
3. Date or approximate date of earliest beneficial use; and how continuous the use has been Fall of 1945.
4. The amount of groundwater claimed (in miner's inches or gallons per minute) approximately 10 gal. per minute.
5. If used for irrigation, give the acreage and description of the land to which water has been applied and name of the owner thereof
6. The means of withdrawing such water from the ground and the location of each well or other means of withdrawal 106' deep well with 2 1/2", 3" and 4" casings and windmill on SE 1/4 of Section 20, T. 9 N., R. 47 E.
7. The date of commencement and completion of the construction of the well, wells, or other works for withdrawal of groundwater Fall of 1945.
8. The depth of water table unknown
9. So far as it may be available, the type, size and depth of each well or the general specifications of any other works for the withdrawal of groundwater 106' deep.
10. The estimated amount of groundwater withdrawn each year 160,000 gal. per year.
11. The log of formations encountered in the drilling of each well if available unknown
12. Such other information of a similar nature as may be useful in carrying out the policy of this act, including reference to book and page of any county record

HENDERSON LIVESTOCK CO.

Signature of Owner By Paul Henderson

President

Date March 27, 1962

Three copies to be filed by the owner with the County Clerk and Recorder of the county in which the well is located.

Please answer all questions. If not applicable, so state, otherwise the form will be returned.

Original to the County Clerk and Recorder; duplicate to the State Engineer; Triplicate to the Montana Bureau of Mines and Geology, and Quadruplicate for the Appropriator.

4228

FILE

At 2:55 O'Clock P M

April 24 1862

H. E. Anderson

County Clerk and Ex-Officio Recorder
Custer County, Montana

By _____

File No.

DUPLICATE

STATE OF MONTANA
ADMINISTRATOR OF GROUNDWATER CODE
OFFICE OF STATE ENGINEER

T. 9N. R. 47E

County Custer

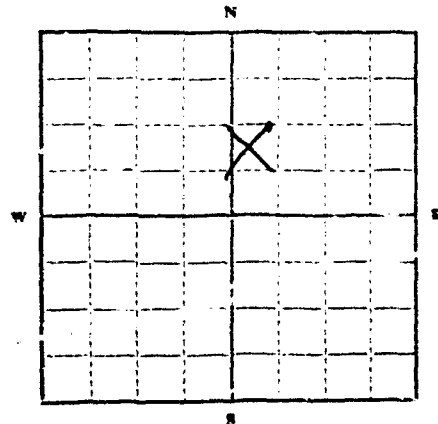
RECEIVED
DEC 18 1963

Declaration of Vested Groundwater Rights

(Under Chapter 237, Montana Session Laws, 1961)

STATE ENGINEER

1. Joe Wohlgenant of Kinsey Route, Miles City
(Name of Appropriator) (Address) (Town)
County of Custer State of Montana
have appropriated groundwater according to the Montana laws in effect prior to January 1, 1962, as follows:



NE 1/4 of Sec. 23 T. 9N. R. 47E

Indicate point of appropriation
and place of use, if possible.
Each small square represents 10
acres.

2. The beneficial use on which the claim is based livestock
3. Date or approximate date of earliest beneficial use; and how continuous the use has been continuous since 1953
4. The amount of groundwater claimed (in miner's inches or gallons per minute) 15 gal/min intermittently
5. If used for irrigation, give the acreage and description of the lands to which water has been applied and name of the owner thereof Not used for irrigation
6. The means of withdrawing such water from the ground and the location of each well or other means of withdrawal pump
7. The date of commencement and completion of the construction of the well, wells, or other works for withdrawal of groundwater 1953
8. The depth of water table 40 ft
9. So far as it may be available, the type, size and depth of each well or the general specifications of any other works for the withdrawal of groundwater pump type, 4 inch, 240 ft
10. The estimated amount of groundwater withdrawn each year 2,000,000 gallons
11. The log of formations encountered in the drilling of each well if available Not available
12. Such other information of a similar nature as may be useful in carrying out the policy of this act, including reference to book and page of any county record None

Signature of Owner

Joe Wohlgenant
Date Dec 18, 1963

Three copies to be filed by the owner with the County Clerk and Recorder of the county in which the well is located.

Please answer all questions. If not applicable, so state, otherwise the form will be returned.

Original to the County Clerk and Recorder; duplicate to the State Engineer; Triplicate to the Montana Bureau of Mines and Geology, and Quadruplicate for the Appropriator.

13467

11115

11 11 15 11
2:11 P.M.
Dec 27 1963
County Clerk and Ex-Officio Recorder
Custer County, Montana
Ruth Kael
Deputy