

File No. ....

DUPLICATE

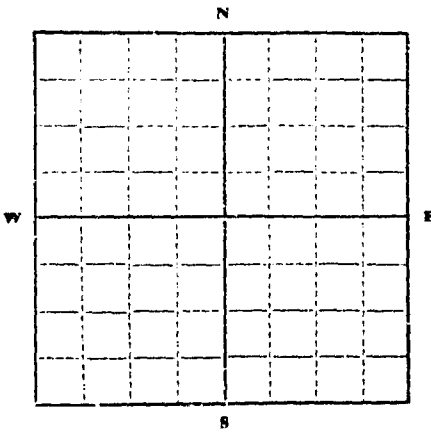
STATE OF MONTANA  
ADMINISTRATOR OF GROUNDWATER CODE  
OFFICE OF STATE ENGINEER

RECEIVED  
JAN 2 1964  
STATE ENGINEER

Declaration of Vested Groundwater Rights

(Under Chapter 237, Montana Session Laws, 1961)

1. Mr. Henry Johnson of 517 Palmer Helena City  
(Name of Appropriator) (Address) (Town)  
County of Richmond State of Montana  
have appropriated groundwater according to the Montana laws in effect prior to January 1, 1962, as follows:



..... 1/4 ..... Sec. .... T. .... R. ....  
Indicate point of appropriation and place of use, if possible. Each small square represents 10 acres.

- 2. The beneficial use on which the claim is based.....  
Watering lawns
- 3. Date or approximate date of earliest beneficial use; and how continuous the use has been.....  
From May 1st to Oct 1st
- 4. The amount of groundwater claimed (in miner's inches or gallons per minute).....  
30 g.p.m.
- 5. If used for irrigation, give the acreage and description of the lands to which water has been applied and name of the owner thereof.....  
11,000 square ft. Mr. Henry Johnson
- 6. The means of withdrawing such water from the ground and the location of each well or other means of withdrawal.....  
1/4 hp motor 11" x 3/4" pump

- 7. The date of commencement and completion of the construction of the well, wells, or other works for withdrawal of groundwater.....
- 8. The depth of water table.....  
18 ft
- 9. So far as it may be available, the type, size and depth of each well or the general specifications of any other works for the withdrawal of groundwater.....  
1.5 ft
- 10. The estimated amount of groundwater withdrawn each year.....  
2,000 gal.
- 11. The log of formations encountered in the drilling of each well if available.....
- 12. Such other information of a similar nature as may be useful in carrying out the policy of this act, including reference to book and page of any county record.....

Signature of Owner Mr. Henry Johnson  
Date Jan 31st 1963

Three copies to be filed by the owner with the County Clerk and Recorder of the county in which the well is located.

Please answer all questions. If not applicable, so state, otherwise the form will be returned.

Original to the County Clerk and Recorder; duplicate to the State Engineer; Triplicate to the Montana Bureau of Mines and Geology, and Quadruplicate for the Appropriator.

17034

11349

11 11 5 11

11416 O'Clock P. M.

Dec 31 1962

*[Handwritten Signature]*

County Clerk and Recorder of  
Quincy County, Montana

Deputy

File No. ....

T. ... R. ...

DUPLICATE

County ...

STATE OF MONTANA  
ADMINISTRATOR OF GROUNDWATER CODE  
OFFICE OF STATE ENGINEER

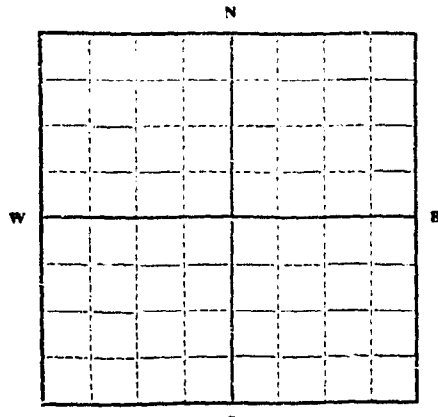
RECEIVED

Declaration of Vested Groundwater Rights

(Under Chapter 237, Montana Session Laws, 1961)

STATE ENGINEER

1. V. J. Kellman of 712 Yellowstone, Missoula, Montana  
(Name of Appropriator) (Address) (Town)  
County of Custer State of MT  
have appropriated groundwater according to the Montana laws in effect prior to January 1, 1962, as follows:



of 1/4, block 90  
1/4 Sec 5 T14 R42 E. P. M.

Indicate point of appropriation and place of use, if possible. Each small square represents 10 acres.

2. The beneficial use on which the claim is based...  
reached and used at this time

3. Date or approximate date of earliest beneficial use; and how continuous the use has been...  
Date when begun prior to 1912

4. The amount of groundwater claimed (in miner's inches or gallons per minute)...  
15 gallons per minute

5. If used for irrigation, give the acreage and description of the lands to which water has been applied and name of the owner thereof...  
lot 14, in block 90, original plat site City of Missoula, Dec. 31, 1888, 4500 sq. ft.

6. The means of withdrawing such water from the ground and the location of each well or other means of withdrawal...  
located on lot 14 of above described block. Water is withdrawn by use of a pump.

7. The date of commencement and completion of the construction of the well, wells, or other works for withdrawal of groundwater...  
of above but well was drilled before 1912

8. The depth of water table...  
not known

9. So far as it may be available, the type, size and depth of each well or the general specifications of any other works for the withdrawal of groundwater...  
not known

10. The estimated amount of groundwater withdrawn each year...  
not known

11. The log of formations encountered in the drilling of each well if available...  
not known

12. Such other information of a similar nature as may be useful in carrying out the policy of this act, including reference to book and page of any county record...  
not known

Signature of Owner V. J. Kellman  
Date Dec 30 1969

Three copies to be filed by the owner with the County Clerk and Recorder of the county in which the well is located.

Please answer all questions. If not applicable, so state, otherwise the form will be returned.

Original to the County Clerk and Recorder; duplicate to the State Engineer; Triplicate to the Montana Bureau of Mines and Geology, and Quadruplicate for the Appropriator.

11-19

12/22 1963  
Dec. 30 1963  
J. E. Anderson  
J. E. Anderson  
J. E. Anderson  
J. E. Anderson

68

Approved Stock Form, State Publisher Co., Helena, Montana—1967

File No. \_\_\_\_\_

Township \_\_\_\_\_

DUPLICATE

County \_\_\_\_\_

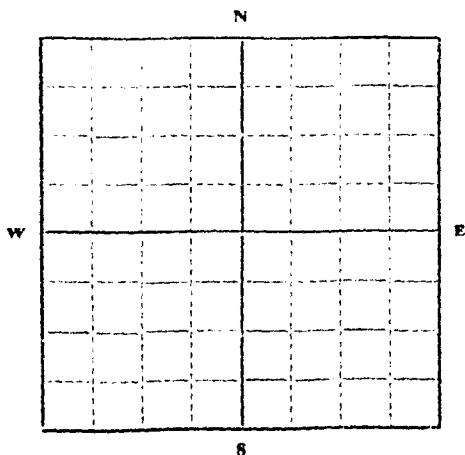
STATE OF MONTANA  
ADMINISTRATOR OF GROUNDWATER CODE  
OFFICE OF STATE ENGINEER

Declaration of Vested Groundwater Rights

(Under Chapter 237, Montana Session Laws, 1961)

STATE ENGINEER

1. Montana-Dakota Utilities Co. of Miles City  
(Name of Appropriator) (Address) (Town)  
County of Custer State of Montana  
have appropriated groundwater according to the Montana laws in effect prior to January 1, 1962, as follows:



1/4 Sec. T. R.

Indicate point of appropriation and place of use, if possible. Each small square represents 10 acres.

2. The beneficial use on which the claim is based.....  
Boiler water for electric generating plant
3. Date or approximate date of earliest beneficial use; and how continuous the use has been.....  
August 1946. On standby use only.
4. The amount of groundwater claimed (in miner's inches or gallons per minute)..... 35 gal. per minute.
5. If used for irrigation, give the acreage and description of the lands to which water has been applied and name of the owner thereof.....  
Not used for irrigation.
6. The means of withdrawing such water from the ground and the location of each well or other means of withdrawal.....  
Deep well turbine pump with 7 1/2 H.P. motor, located adjacent to electric generating plant at Miles City.
7. The date of commencement and completion of the construction of the well, wells, or other works for withdrawal of groundwater..... August 1946. (Replaced original well drilled in 1927 and used continuously until abandoned in August 1946.)
8. The depth of water table..... Static level of well as tested July 1957 was 28 ft. below ground level.
9. So far as it may be available, the type, size and depth of each well or the general specifications of any other works for the withdrawal of groundwater.....  
Well drilled to depth of 610', cased with 6" casing, with 10" casing extending down to 24' below ground level.
10. The estimated amount of groundwater withdrawn each year..... Have no record. Has been used periodically over entire life of well.
11. The log of formations encountered in the drilling of each well if available.....  
See sketch attached.
12. Such other information of a similar nature as may be useful in carrying out the policy of this act, including reference to book and page of any county record..... Well tested in July 1957 at the time the original 2 H.P. pump was replaced with a 7 1/2 H.P. pump. Flow rate 35 gal. per min. and water level lowered to 220' on pump.

MONTANA-DAKOTA UTILITIES CO.

Signature of Owner By David W. Smith  
President

Date March 21, 1962

Three copies to be filed by the owner with the County Clerk and Recorder of the county in which the well is located. W.C.

Please answer all questions. If not applicable, so state, otherwise the form will be returned.

Original to the County Clerk and Recorder; duplicate to the State Engineer; Triplicate to the Montana Bureau of Mines and Geology, and Quadruplicate for the Appropriator.

M. H. S. Co. Drilling  
April 1918

- Cement  
- Blue Gumbo  
- Gravel + quick sand  
- 24' - 10" casing  
- Blue Gumbo  
- Top water sand shut off  
- cement  
- 2' rock  
- lead seal at 255'  
- 6" casing resting on seal  
- Blue Gumbo  
- 200' perforated casing  
- lower water sand  
- 60' 6" casing  
- 9' shale  
- depth of hole 610'

00' to 15' Blue Gumbo  
15' to 23' Gravel  
23' to 90' Blue Gumbo  
90' to 170' water sand  
170' to 255' Blue Gumbo  
255' to 257' Rock  
257' to 401' Blue Gumbo  
401' to 601' water sand  
601' to 610' shale

Water level in pump 60'  
pumping 30 B.P.M.

1967

**F I L E**

12 12:10 O'clock P.M.

Apr. 2 1967

*M. S. Anderson*

County Clerk and Ex Officio Recorder  
Custer County, Montana

Dep't

27

File No. ....

DUPLICATE



Township No. ....

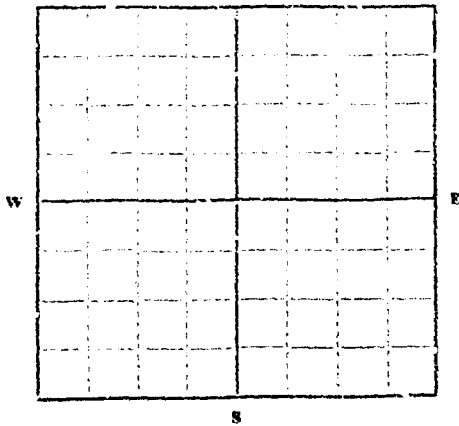
County No. ....

STATE OF MONTANA  
ADMINISTRATOR OF GROUNDWATER CODE  
OFFICE OF STATE ENGINEER

Declaration of Vested Groundwater Rights

(Under Chapter 237, Montana Session Laws, 1981)

1. Montana-Dakota Utilities Co. of Miles City  
(Name of Appropriator) (Address) (Town)  
County of Custer State of Montana  
have appropriated groundwater according to the Montana laws in effect prior to January 1, 1962, as follows:



..... 1/4 Sec. .... T. .... R. ....

Indicate point of appropriation and place of use, if possible. Each small square represents 16 acres.

2. The beneficial use on which the claim is based.....  
Boiler water for electric generating plant.

3. Date or approximate date of earliest beneficial use; and how continuous the use has been.....  
August 1940. In continuous use.

4. The amount of groundwater claimed (in miner's inches or gallons per minute).....  
63 G.P.M.

5. If used for irrigation, give the acreage and description of the lands to which water has been applied and name of the owner thereof.....  
Not used for irrigation.

6. The means of withdrawing such water from the ground and the location of each well or other means of withdrawal.....  
Deep well turbine pump with 5 HP motor. Located 130' east of east bank of Tongue River within N.P. Railway R/W about 200' north of railroad main track.

7. The date of commencement and completion of the construction of the well, wells, or other works for withdrawal of groundwater.....  
July and August 1940.

8. The depth of water table at time of drilling water table at rest, 35' below ground surface.

9. So far as it may be available, the type, size and depth of each well or the general specifications of any other works for the withdrawal of groundwater.....  
Well drilled to a depth of 192'. 6" casing to a depth of 151'. 8" casing over 6" to a depth of 31' and cemented to this depth.

10. The estimated amount of groundwater withdrawn each year.....  
Varies with power plant operation. Volume runs from a maximum of 5,443,000 gal. to 3,600,000 gal. per year.

11. The log of formations encountered in the drilling of each well if available.....  
See sketch attached.

12. Such other information of a similar nature as may be useful in carrying out the policy of this act, including reference to book and page of any county record.....

MONTANA-DAKOTA UTILITIES CO.

Signature of Owner By [Signature]

President

Date March 21, 1962

Three copies to be filed by the owner with the County Clerk and Recorder of the county in which the well is located.

Please answer all questions. If not applicable, so state, otherwise the form will be returned.

Original to the County Clerk and Recorder; duplicate to the State Engineer; Triplicate to the Montana Bureau of Mines and Geology, and Quadruplicate for the Appropriator.



2 10

1 1/2" CASING

10	GUMBO	
14	WET SAND HARD WATER	105 GRS
30	ROCK	
32	WET SAND	
40	ROCK	
42	WATER SAND	
44	G M B C	
46	ROCK	
50		

6" CASING 107

100

124

SANDY GUMBO

152

WET SAND

190

1920

CLAY

13

1946

F I L E

at 12:05 O'Clock

Apr 2 1967

*H. E. Anderson*

County Clerk and Ex-Officio Recorder  
Custer County, Montana

U \_\_\_\_\_ Deputy

File No. ....

T. **8N** R. **47E**

DUPLICATE

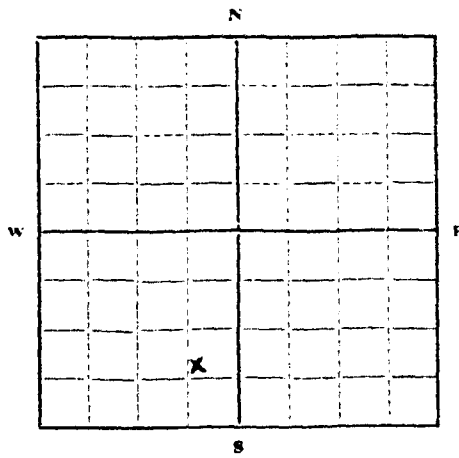
County **Custer**

STATE OF MONTANA  
ADMINISTRATOR OF GROUNDWATER CODE  
OFFICE OF STATE ENGINEER

NOV 18 1963

**Declaration of Vested Groundwater Rights**  
(Under Chapter 237, Montana Session Laws, 1961)

1. **Northern Pacific Railway Co.** of **H.P. Depot** **Miles City**  
(Name of Appropriator) (Address) (Town)  
County of **Custer** State of **Montana**  
have appropriated groundwater according to the Montana laws in effect prior to January 1, 1962, as follows:



**SE 1/4 SW Sec. 33 T. 8N R. 47E**

Indicate point of appropriation and place of use, if possible. Each small square represents 10 acres.

2. The beneficial use on which the claim is based  
**Locomotive supply**

3. Date or approximate date of earliest beneficial use; and how continuous the use has been  
**1907 to 1956**

4. The amount of groundwater claimed (in miner's inches or gallons per minute)  
**60 gallons per minute**

5. If used for irrigation, give the acreage and description of the lands to which water has been applied and name of the owner thereof  
**None**

6. The means of withdrawing such water from the ground and the location of each well or other means of withdrawal  
**None at present**

7. The date of commencement and completion of the construction of the well, wells, or other works for withdrawal of groundwater  
**One 10 inch well completed 1907, one 6 inch well completed 1927, one 12 inch well completed Feb. 12, 1928**

8. The depth of water table **32 feet**

9. So far as it may be available, the type, size and depth of each well or the general specifications of any other works for the withdrawal of groundwater  
**See attached log**

10. The estimated amount of groundwater withdrawn each year **None at present**

11. The log of formations encountered in the drilling of each well if available **see attached log 6**

12. Such other information of a similar nature as may be useful in carrying out the policy of this act, including reference to book and page of any county record  
**None**

Signature of Owner *[Handwritten Signature]*  
Date **Nov 8, 1963**

Three copies to be filed by the owner with the County Clerk and Recorder of the county in which the well is located.

Please answer all questions. If not applicable, so state, otherwise the form will be returned.

Original to the County Clerk and Recorder; duplicate to the State Engineer; Triplicate to the Montana Bureau of Mines and Geology, and Quadruplicate for the Appropriator.

10292

**FILED**

At 11:35 O'Clock a.m.  
Nov. 18 1963

A. E. Anderson  
County Clerk and Ex-Officio Recorder  
Custer County, Montana

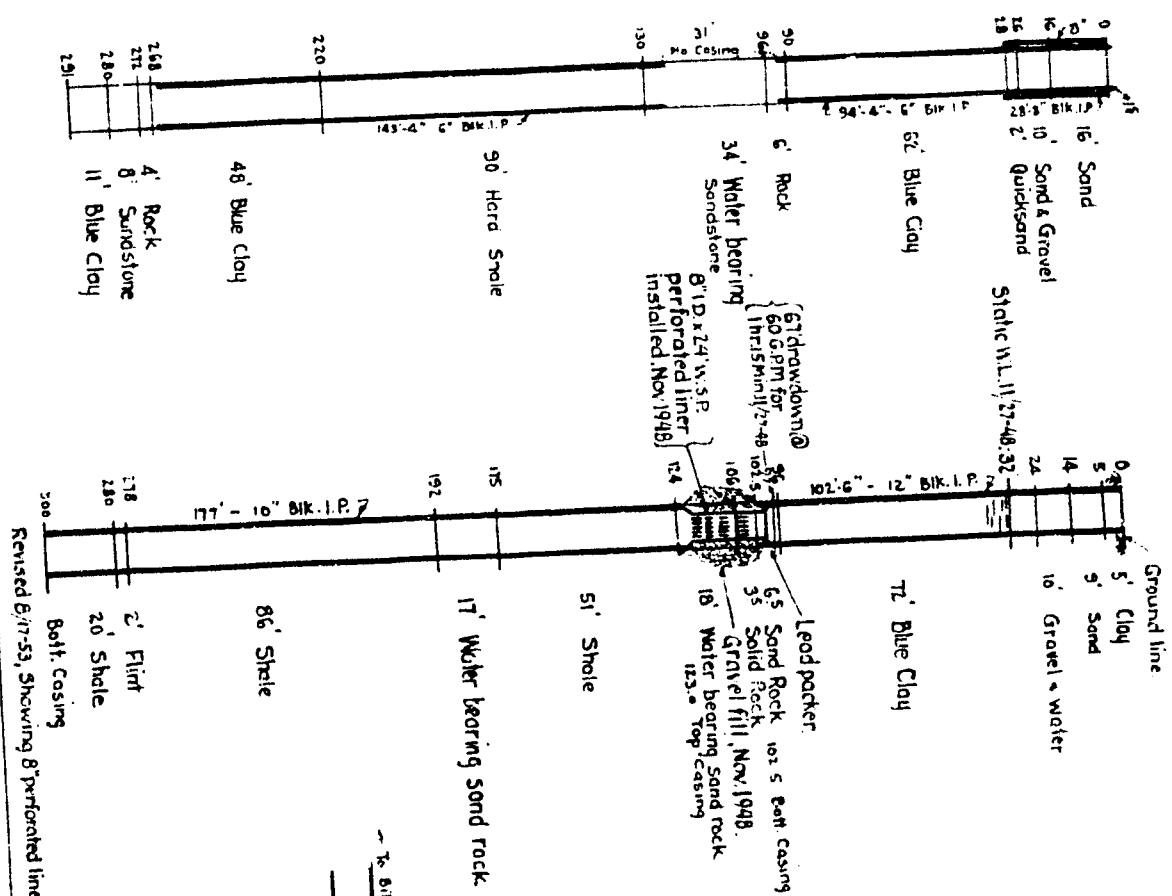
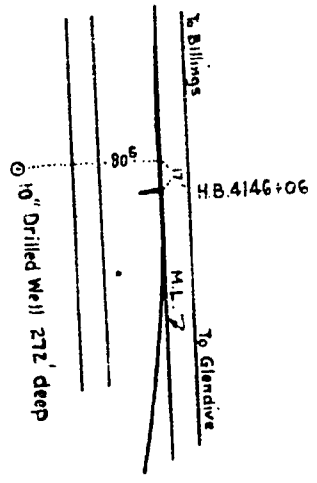
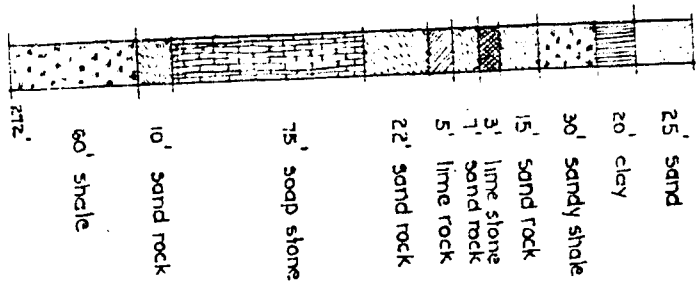
By \_\_\_\_\_

MILES CITY, MONTANA.

2-524

10" Drilled Well - 1907.

10" Deep drilled well - Total depth 272 Feet - 1907.  
 6" Drilled Well 291 ft. Comp. 11-15-1927.  
 12" " " 300 " " 2-12-1928.

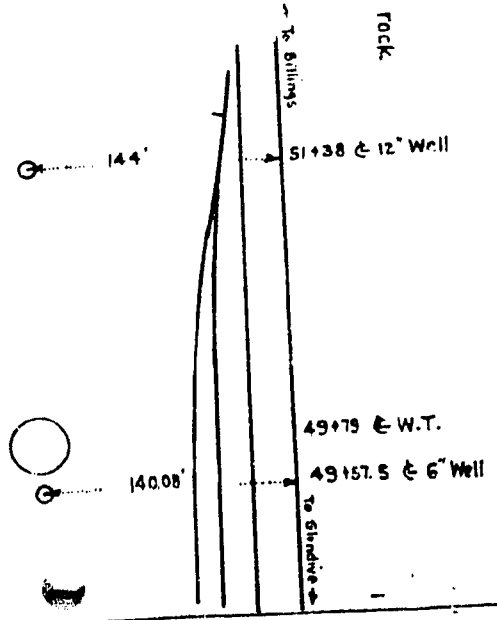


Water Analysis 12" Well, Aug. 25-53.

Calcium bicarbonate	0.5 G.P.G.	Expressed as CaCO <sub>3</sub>
Sodium carbonate	8.8 "	
" sulfate	7.6 "	
" chloride	1.0 "	
Silica	1.9 "	
Iron	0.1 P.P.M.	
Fluoride	1.0 "	
pH	8.1	

Total dissolved solids 46.7 G.P.G. (actual)

Note: See file 1067-1 for data on well. Office of Engineer of Water Service, St. Paul.



File No.....

T. 8N R. 47E

DUPLICATE

County Custer

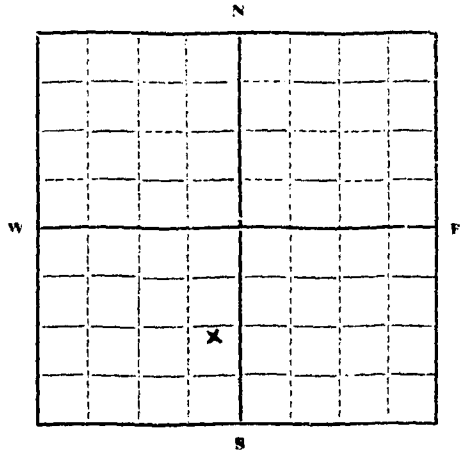
STATE OF MONTANA  
ADMINISTRATOR OF GROUNDWATER CODE  
OFFICE OF STATE ENGINEER

RECEIVED  
NOV 19 1963  
STATE ENGINEER

Declaration of Vested Groundwater Rights

(Under Chapter 237, Montana Session Laws, 1961)

1. Northern Pacific Railway Co. of N. P. Depot Miles City  
(Name of Appropriator) (Address) (Town)  
County of Custer State of Montana  
have appropriated groundwater according to the Montana laws in effect prior to January 1, 1962, as follows:



SE 1/4 SW Sec. 33 T. 8N R. 47E

Indicate point of appropriation and place of use, if possible. Each small square represents 10 acres.

2. The beneficial use on which the claim is based.....  
Lawn watering

3. Date or approximate date of earliest beneficial use; and how continuous the use has been.....  
June 1955 to present

4. The amount of groundwater claimed (in miner's inches or gallons per minute).....  
10 gallons per minute

5. If used for irrigation, give the acreage and description of the lands to which water has been applied and name of the owner thereof.....  
None

6. The means of withdrawing such water from the ground and the location of each well or other means of withdrawal.....  
Centrifugal pump

7. The date of commencement and completion of the construction of the well, wells, or other works for withdrawal of groundwater.....  
Completed June 1955

8. The depth of water table.....  
6 feet

9. So far as it may be available, the type, size and depth of each well or the general specifications of any other works for the withdrawal of groundwater.....  
6 inch driven well point 18 feet deep

10. The estimated amount of groundwater withdrawn each year.....  
250,000 gallons

11. The log of formations encountered in the drilling of each well if available.....  
not available

12. Such other information of a similar nature as may be useful in carrying out the policy of this act, including reference to book and page of any county record.....  
None

Signature of Owner [Signature]  
Date Nov 8, 1963

Three copies to be filed by the owner with the County Clerk and Recorder of the county in which the well is located.

Please answer all questions. If not applicable, so state, otherwise the form will be returned.

Original to the County Clerk and Recorder; duplicate to the State Engineer; Triplicate to the Montana Bureau of Mines and Geology, and Quadruplicate for the Appropriator.

7-71

10294

**FILED**

At 11:41 O'Clock a  
Nov. 18 1963

A. E. Anderson  
County Clerk and Ex-Officio Recorder  
Custer County, Montana

By \_\_\_\_\_  
Deputy

File No. \_\_\_\_\_  
DUPLICATE

T. 8 R. 47  
County Custer

STATE OF MONTANA  
ADMINISTRATOR OF GROUNDWATER CODE  
OFFICE OF STATE ENGINEER

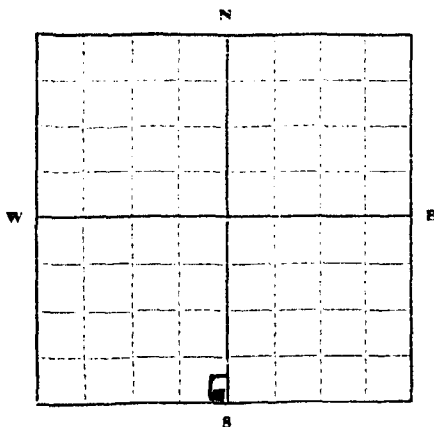
RECEIVED  
SEP 11 1963

Declaration of Vested Groundwater Rights

(Under Chapter 237, Montana Session Laws, 1961)

STATE ENGINEER

1. Edwin Earl Rickett of 418 Tatro Miles City  
(Name of Appropriator) (Address) (Town)  
County of Custer State of Montana  
have appropriated groundwater according to the Montana laws in effect prior to January 1, 1962, as follows:



1/4 Sec 33 T. 8 R. 47  
Indicate point of appropriation and place of use, if possible. Each small square represents 10 acres.  
(LOTS 1 thru 12 - mile marker Park addv.)

2. The beneficial use on which the claim is based Irrigation of Garden & Hedge

3. Date or approximate date of earliest beneficial use; and how continuous the use has been Summer 1956 and used it each summer since then

4. The amount of groundwater claimed (in miner's inches or gallons per minute) 350 gal Per min

5. If used for irrigation, give the acreage and description of the lands to which water has been applied and name of the owner thereof  
13 Lots - Edwin E. Rickett

6. The means of withdrawing such water from the ground and the location of each well or other means of withdrawal Driven Pump - gas

7. The date of commencement and completion of the construction of the well, wells or other works for withdrawal of groundwater This well was here when I purchased this place -

8. The depth of water table 20 ft

9. So far as it may be available, the type, size and depth of each well or the general specifications of any other works for the withdrawal of groundwater.  
the ground (4" pipe) just a pipe down into

10. The estimated amount of groundwater withdrawn each year 100 000 gals. water?

11. The log of formations encountered in the drilling of each well if available.  
Do not have log

12. Such other information of a similar nature as may be useful in carrying out the policy of this act, including reference to book and page of any county record.  
no Records to my knowledge.

Signature of Owner Edwin E. Rickett  
Date May - 14 - 1963

Three copies to be filed by the owner with the County Clerk and Recorder of the county in which the well is located.

Please answer all questions. If not applicable, so state, otherwise the form will be returned.

Original to the County Clerk and Recorder; duplicate to the State Engineer; Triplicate to the Montana Bureau of Mines and Geology, and Quadruplicate for the Appropriator.



9571


**FILED**

At 4:05 P.M.  
Sept 10 1968  
N. C. Anderson  
County Clerk and Ex. Officer Recorder  
Custer County, Montana  
By Ruth Roach

File No. \_\_\_\_\_  
DUPLICATE

T. \_\_\_\_\_ R. \_\_\_\_\_  
County \_\_\_\_\_

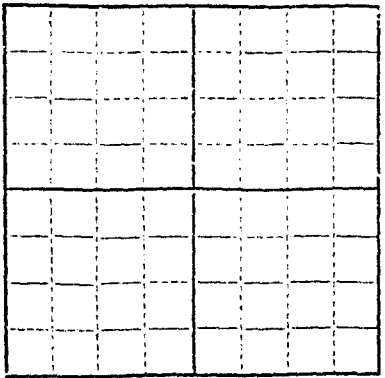
STATE OF MONTANA  
ADMINISTRATOR OF GROUNDWATER CODE  
OFFICE OF STATE ENGINEER



**Declaration of Vested Groundwater Rights**

(Under Chapter 237, Montana Session Laws, 1961)

1. Mary E. Robbins of 121 No 8th Miles City  
(Name of Appropriator) (Address) (Town)  
County of Custer State of Montana  
have appropriated groundwater according to the Montana laws in effect prior to January 1, 1962, as follows:



Lots 14-15-16 Block 51  
1/4 Sec. \_\_\_\_\_ T. \_\_\_\_\_ R. \_\_\_\_\_

Indicate point of appropriation and place of use, if possible. Each small square represents 10 acres.

2. The beneficial use on which the claim is based.....

GARDENING - WATERING LAWN

3. Date or approximate date of earliest beneficial use; and how continuous the use has been.....

MARCH 15 - OCT 31 51

4. The amount of groundwater claimed (in miner's inches or gallons per minute).....

28 gal per minute

5. If used for irrigation, give the acreage and description of the lands to which water has been applied and name of the owner thereof.....

Lots 14-15-16 Block 51 of 1/4 Town of Miles City - Custer County Montana

6. The means of withdrawing such water from the ground and the location of each well or other means of withdrawal.....

Electric Pump Custer Co. lots 14-15-16 Block 51

7. The date of commencement and completion of the construction of the well, wells, or other works for withdrawal of groundwater.....

July 1st 1954

8. The depth of water table.....

22 Feet

9. So far as it may be available, the type, size and depth of each well or the general specifications of any other works for the withdrawal of groundwater.....

ONE Well 22 FT

10. The estimated amount of groundwater withdrawn each year.....

15,000 gal

11. The log of formations encountered in the drilling of each well if available.....

GRAVEL - SAND

12. Such other information of a similar nature as may be useful in carrying out the policy of this act, including reference to book and page of any county record.....

Signature of Owner..... Mary E. Robbins  
Date..... 10/21/62

Three copies to be filed by the owner with the County Clerk and Recorder of the county in which the well is located.

Please answer all questions. If not applicable, so state, otherwise the form will be returned.

Original to the County Clerk and Recorder; duplicate to the State Engineer; Triplicate to the Montana Bureau of Mines and Geology, and Quadruplicate for the Appropriator.

16982

1237

FILED

12:46 P M  
Dec 31 1963

*[Faint handwritten text]*

*[Faint handwritten signature]*

File No. \_\_\_\_\_  
DUPLICATE

T 8 N R 47 E  
County: **Custer**

STATE OF MONTANA  
ADMINISTRATOR OF GROUNDWATER CODE  
OFFICE OF STATE ENGINEER

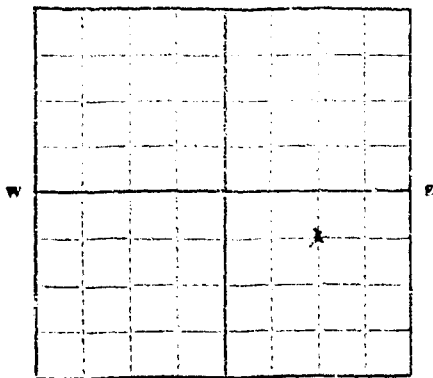
RECEIVED  
JAN 2 1964

Declaration of Vested Groundwater Rights

(Under Chapter 247, Montana Session Laws, 1961)

STATE ENGINEER

1. **Sanitary Dairy, Inc.** of **201 So. 7th St.** **Miles City**  
(Name of Appropriator) (Address) (Town)  
County of **Custer** State of **Montana**  
have appropriated groundwater according to the Montana laws in effect prior to January 1, 1962, as follows:



$\frac{1}{4}$  SE Sec. 33 T 8N R 47E

Indicate point of appropriation and place of use, if possible. Each small square represents 10 acres.

- The beneficial use on which the claim is based... **Use in a milk processing plant**
- Date or approximate date of earliest beneficial use; and how continuous the use has been... **April 21, 1958 Has been in use continuously since that date.**
- The amount of groundwater claimed (in miner's inches or gallons per minute)... **100 gallons per minute**
- If used for irrigation, give the acreage and description of the lands to which water has been applied and name of the owner thereof
- The means of withdrawing such water from the ground and the location of each well or other means of withdrawal... **Water is withdrawn with a submerged electrical pump. Well is on block 43 original plat, lot 28, S.E. Section 33, T 8 N, Range 47 E.**
- The date of commencement and completion of the construction of the well, wells, or other works for withdrawal of groundwater... **The well was started 4-14-58 and completed 4-21-58.**
- The depth of water table... **(20) Twenty feet.**
- So far as it may be available, the type, size and depth of each well or the general specifications of any other works for the withdrawal of groundwater... **20ft water well with 11" casing, 142' deep, is cemented down 80' with 21" of 15" pipe around the 11" casing.**
- The estimated amount of groundwater withdrawn each year... **21,900,000 gallons**
- The log of formations encountered in the drilling of each well if available... **0-10' subsoil, 10'-29' gravel, 29'-82' gumb, 82'-142' sand.**
- Such other information of a similar nature as may be useful in carrying out the policy of this act, including reference to book and page of any county record

Signature of Owner **Roy H. Carlson**  
Date **Dec. 21, 1963.**

Three copies to be filed by the owner with the County Clerk and Recorder of the county in which the well is located.

Please answer all questions. If not applicable, so state, otherwise the form will be returned.

Original to the County Clerk and Recorder; duplicate to the State Engineer; Triplicate to the Montana Bureau of Mines and Geology, and Quadruplicate for the Appropriator.

16977

Two sets are started 4-14-60 and continued 4-27-60.

Length 45 m.

Block of ordinary type for 40' 8" section 27' 8" N.  
At present only a number of electrical leads. Ref to an  
report to

100 Curious Del range

In the configuration of the area.

Value of 1000

See page

With necessary items

See in a

Items

301 no. 100' of NITOS 0131

Handwritten notes: 12, 23, 31, Dec 31, 1960

Handwritten notes: 12, 23, 31, Dec 31, 1960

Order  
41 X

File No. ....

DUPLICATE

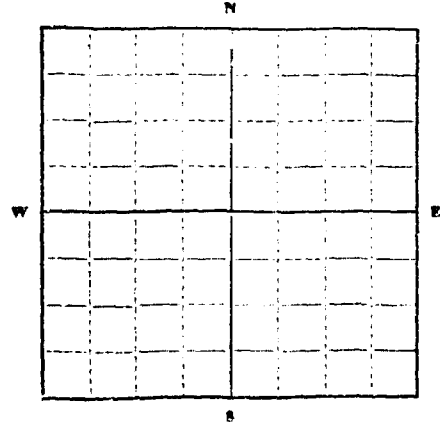
STATE OF MONTANA  
ADMINISTRATOR OF GROUNDWATER CODE  
OFFICE OF STATE ENGINEER

T. R. ...  
County ...  
JAN 2 1964  
STATE ENGINEER

**Declaration of Vested Groundwater Rights**

(Under Chapter 237, Montana Session Laws, 1961)

1 School District No. 1 - Washington School, 10th & Palmer Sts, Miles City  
(Name of Appropriator) (Address) (Town)  
County of Custer State of Montana  
have appropriated groundwater according to the Montana laws in effect prior to January 1, 1962, as follows:



1/4 Sec. T R

Indicate point of appropriation and place of use, if possible. Each small square represents 10 acres.

- 2. The beneficial use on which the claim is based. Operation of boilers & emergency standby for general use in building.
- 3. Date or approximate date of earliest beneficial use; and how continuous the use has been. about 1912. Not being used at present.
- 4. The amount of groundwater claimed (in miner's inches or gallons per minute). 10 to 15
- 5. If used for irrigation, give the acreage and description of the lands to which water has been applied and name of the owner thereof. N/A
- 6. The means of withdrawing such water from the ground and the location of each well or other means of withdrawal. electric pump located in school building
- 7. The date of commencement and completion of the construction of the well, wells, or other works for withdrawal of groundwater. N/A
- 8. The depth of water table. Surface
- 9. So far as it may be available, the type, size and depth of each well or the general specifications of any other works for the withdrawal of groundwater. artesian depth - 100 ft 2" casing
- 10. The estimated amount of groundwater withdrawn each year. 100,000 to 200,000
- 11. The log of formations encountered in the drilling of each well if available. N/A
- 12. Such other information of a similar nature as may be useful in carrying out the policy of this act, including reference to book and page of any county record. Primary purpose of well is for use of school and is located at school.

*John A. ...*  
Signature of Owner School Dist #1, Custer Co.

Date Dec. 31, 1963

Three copies to be filed by the owner with the County Clerk and Recorder of the county in which the well is located.

Please answer all questions. If not applicable, so state, otherwise the form will be returned.

Original to the County Clerk and Recorder; duplicate to the State Engineer; Triplicate to the Montana Bureau of Mines and Geology, and Quadruplicate for the Appropriator.

17041

11356

FILED

1153

Aug 31 1963

U.S. DEPARTMENT OF JUSTICE  
FEDERAL BUREAU OF INVESTIGATION  
WASHINGTON, D.C.

File No. ....

DUPLICATE

T. ... R. ....

County ...

STATE OF MONTANA  
ADMINISTRATOR OF GROUNDWATER CODE  
OFFICE OF STATE ENGINEER

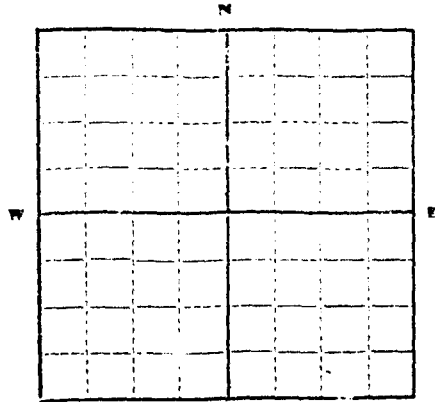


Declaration of Vested Groundwater Rights

(Under Chapter 237, Montana Session Laws, 1961)

STATE ENGINEER

1. *Katherine Svenson* of *115 North 5th Street Miles City*  
(Name of Appropriator) Address (Town)  
County of *Carter* State of *Montana*  
have appropriated groundwater according to the Montana laws in effect prior to January 1, 1962, as follows:



1/4 Sec. T. R.

Indicate point of appropriation and place of use, if possible. Each small square represents 10 acres.

2. The beneficial use to which the claim is based. *Water lawn - Trees - Flowers*

3. Date or approximate date of earliest beneficial use; and how continuous the use has been. *March thru October*

4. The amount of groundwater claimed (in miner's inches or gallons per minute) *25-30 gal Per Minute*

5. If used for irrigation, give the acreage and description of the lands to which water has been applied and name of the owner thereof

*Lots 11-12-13 Block 51 original Plat*

6. The means of withdrawing such water from the ground and the location of each well or other means of withdrawal

*Electric Pump*

7. The date of commencement and completion of the construction of the well, wells, or other works for withdrawal of groundwater. *Drilled 1960*

8. The depth of water table. *22 ft*

9. So far as it may be available, the type, size and depth of each well or the general specifications of any other works for the withdrawal of groundwater. *22 ft*

10. The estimated amount of groundwater withdrawn each year. *15 to 20 thousand gallons*

11. The log of formations encountered in the drilling of each well if available.

*Silt - Mud & Gravel*

12. Such other information of a similar nature as may be useful in carrying out the policy of this act, including reference to book and page of any county record

Signature of Owner *Katherine Svenson*

Date *December 31st 1963*

Three copies to be filed by the owner with the County Clerk and Recorder of the county in which the well is located.

Please answer all questions. If not applicable, so state, otherwise the form will be returned.

Original to the County Clerk and Recorder; duplicate to the State Engineer. Triplicate to the Montana Bureau of Mines and Geology, and Quadruplicate for the Appropriator.

16992



11507

FILED

At 12:56 O'clock P.M.

Mar 31 1963

*H. C. Anderson*

County Clerk and Ex. Recorder

Dustin, Kansas

*Kurt Ross*

File No. ....

T. .... R. ....

DUPLICATE

County. ....

STATE OF MONTANA  
ADMINISTRATOR OF GROUNDWATER CODE  
OFFICE OF STATE ENGINEER

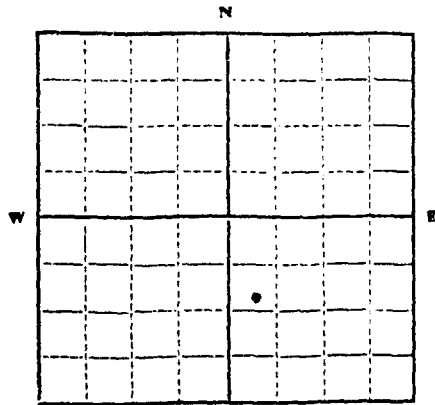
RECEIVED  
JAN 2 1964

Declaration of Vested Groundwater Rights STATE ENGINEER

(Under Chapter 237, Montana Session Laws, 1961)

1. Howard I. Anderson of 707 S. Prairie Miles City  
(Name of Appropriator) (Address) (Town)

County of Custer State of Montana  
have appropriated groundwater according to the Montana laws in effect prior to January 1, 1962, as follows:



<sup>34</sup>  
SE 1/4 Sec. ~~27~~ T. 8 R. 17

Indicate point of appropriation and place of use, if possible. Each small square represents 10 acres.

2. The beneficial use on which the claim is based Household use  
for apartment house

3. Date or approximate date of earliest beneficial use; and how continuous the use has been Building under construction  
first beneficial use about June 1964

4. The amount of groundwater claimed (in miner's inches or gallons per minute) 10 gallon per minute

5. If used for irrigation, give the acreage and description of the lands to which water has been applied and name of the owner thereof

NOT APPLICABLE

6. The means of withdrawing such water from the ground and the location of each well or other means of withdrawal Submersible pump

7. The date of commencement and completion of the construction of the well, wells, or other works for withdrawal of groundwater Completed 1960

8. The depth of water table 680 ft

9. So far as it may be available, the type, size and depth of each well or the general specifications of any other works for the withdrawal of groundwater 4" cased 680' deep with submersible pump

10. The estimated amount of groundwater withdrawn each year 3,000,000 gal. per year at peak

11. The log of formations encountered in the drilling of each well if available

NOT AVAILABLE

12. Such other information of a similar nature as may be useful in carrying out the policy of this act, including reference to book and page of any county record

None

Signature of Owner Howard I. Anderson

Date 12-31-63

Three copies to be filed by the owner with the County Clerk and Recorder of the county in which the well is located.

Please answer all questions. If not applicable, so state, otherwise the form will be returned.

Original to the County Clerk and Recorder; duplicate to the State Engineer; Triplicate to the Montana Bureau of Mines and Geology, and Quadruplicate for the Appropriator.

16932

11240

**F I L E D**

11 11:04 O'clock C. M.

Dec. 31 1963

*J. E. Duddan*

County Clerk and Ex-Officio Recorder of

Quincy County, Montana

11240

File No. ....

T. R. ....

DUPLICATE

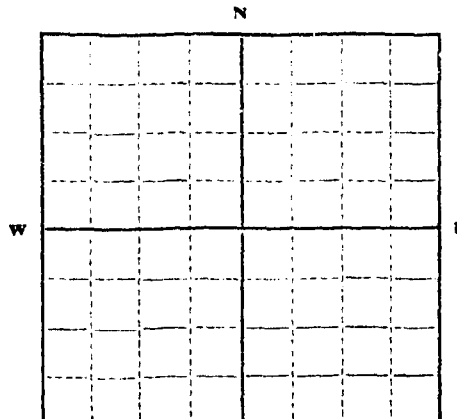
County **Custer**

STATE OF MONTANA  
ADMINISTRATOR OF GROUNDWATER CODE  
OFFICE OF STATE ENGINEER

**Declaration of Vested Groundwater Rights**

(Under Chapter 237, Montana Session Laws, 1961)

I, **Thomas R. Bailey** of **403 So. Merriam, Miles City**  
(Name of Appropriator) (Address) (Town)  
County of **Custer** State of **Montana**  
have appropriated groundwater according to the Montana laws in effect prior to January 1, 1962, as follows:



Description: **East 89' of Lot 18, 19, 20 and N<sub>2</sub> Lot 17, Block 3 of Leighton and Carlpack's Addition to Miles City.**

Indicate point of appropriation and place of use, if possible. Each small square represents 10 acres.

2. The beneficial use on which the claim is based **solely for watering lawn and shrubs.**

3. Date or approximate date of earliest beneficial use; and how continuous the use has been **May, 1956**

*used about 4 months per year - depending on the amount of snow fall.*

4. The amount of groundwater claimed (in miner's inches or gallons per minute) **10 gals per minute**

*used about 10 hours each in summer*

5. If used for irrigation, give the acreage and description of the lands to which water has been applied and name of the owner thereof **approx. 32 ft by 75 ft of lawn, owner Thomas R. Bailey**

6. The means of withdrawing such water from the ground and the location of each well or other means of withdrawal **3/4" electric pump.**

7. The date of commencement and completion of the construction of the well, wells, or other works for withdrawal of groundwater **May, 1956**

8. The depth of water table **unknown 21 feet deep.**

9. So far as it may be available, the type, size and depth of each well or the general specifications of any other works for the withdrawal of groundwater **shallow well, 2" casing, 21 feet deep, casing was pointed & perforated and drawn into the ground**

10. The estimated amount of groundwater withdrawn each year **approx 1000 gals per year**

11. The log of formations encountered in the drilling of each well if available **not applicable**

12. Such other information of a similar nature as may be useful in carrying out the policy of this act, including reference to book and page of any county record **not applicable**

Signature of Owner **Thomas R. Bailey**  
Date **March 9, 1962**

Three copies to be filed by the owner with the County Clerk and Recorder of the county in which the well is located.

Please answer all questions. If not applicable, so state, otherwise the form will be returned.

Original to the County Clerk and Recorder; duplicate to the State Engineer; Triplicate to the Montana Bureau of Mines and Geology, and Quadruplicate for the Appropriator.

3646

**F I L E D**

At 10:25 O'Clock A. M.

May 12 1967

*J. B. Anderson*

County Clerk and Ex-Officio Recorder  
Custer County, Montana

BY \_\_\_\_\_ Deputy

File No. ....

DUPLICATE

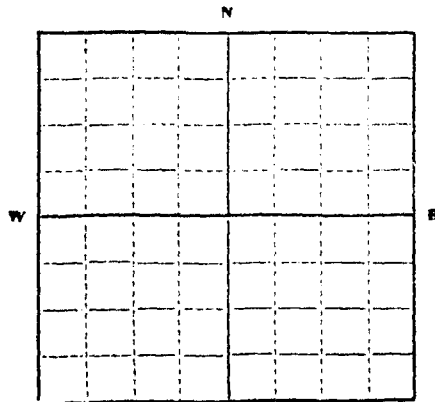
STATE OF MONTANA  
ADMINISTRATOR OF GROUNDWATER CODE  
OFFICE OF STATE ENGINEER

T. R. 47  
RECEIVED  
JAN 2 1964

Declaration of Vested Groundwater Rights

(Under Chapter 237, Montana Session Laws, 1961)

1. Casey E. Bartelme of 609 S. Service, Miles City  
(Name of Appropriator) (Address) (Town)  
County of Beauregard State of Montana  
have appropriated groundwater according to the Montana laws in effect prior to January 1, 1962, as follows:



Highland Park  
1/4 Sec. 2 lot R

Indicate point of appropriation and place of use, if possible. Each small square represents 10 acres.

- 2. The beneficial use on which the claim is based. Landscape lawn + garden
- 3. Date or approximate date of earliest beneficial use; and how continuous the use has been. continuous use
- 4. The amount of groundwater claimed (in miner's inches or gallons per minute). approx 8 gal
- 5. If used for irrigation, give the acreage and description of the lands to which water has been applied and name of the owner thereof. lawn, garden, approx 1/4 ac.
- 6. The means of withdrawing such water from the ground and the location of each well or other means of withdrawal. Electric pump, Highland Park 1/4 Sec. 2 lot R
- 7. The date of commencement and completion of the construction of the well, wells, or other works for withdrawal of groundwater. 1910 or earlier
- 8. The depth of water table. 200ft +
- 9. So far as it may be available, the type, size and depth of each well or the general specifications of any other works for the withdrawal of groundwater. drilled artesian - 4" casing - electric pump
- 10. The estimated amount of groundwater withdrawn each year. 50,000
- 11. The log of formations encountered in the drilling of each well if available. unavailable
- 12. Such other information of a similar nature as may be useful in carrying out the policy of this act, including reference to book and page of any county record. unavailable

Signature of Owner Casey E. Bartelme  
Date Dec 31, 63

Three copies to be filed by the owner with the County Clerk and Recorder of the county in which the well is located.

Please answer all questions. If not applicable, so state, otherwise the form will be returned.

Original to the County Clerk and Recorder; duplicate to the State Engineer; Triplicate to the Montana Bureau of Mines and Geology, and Quadruplicate for the Appropriator.

17022

5 20000

1130  
Dec 31 1963

1963 Investment

File No. \_\_\_\_\_

DUPLICATE

T. S. N. H. T. E.  
County Custer

STATE OF MONTANA  
ADMINISTRATOR OF GROUNDWATER CODE  
OFFICE OF STATE ENGINEER

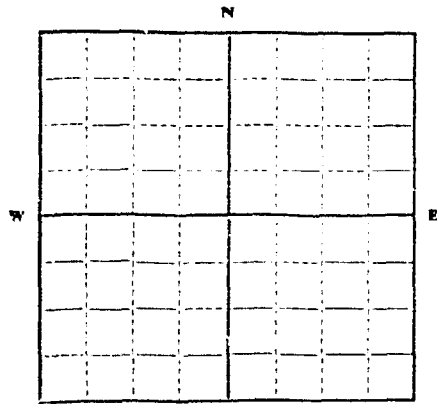
RECEIVED  
DEC 27 1963

Declaration of Vested Groundwater Rights

(Under Chapter 237, Montana Session Laws, 1961)

STATE ENGINEER

1. ANNA MAY BURGE of 1115 South Strevoll, Miles City  
(Name of Appropriator) (Address) (Town)  
County of Custer State of Montana  
have appropriated groundwater according to the Montana laws in effect prior to January 1, 1962, as follows:



N. lot 14, all of lots 15-16-17 and  
S. lot 18, Block 45, Highland Park  
Miles City, Montana T. R.

Indicate point of appropriation  
and place of use, if possible.  
Each small square represents 10  
acres.

2. The beneficial use on which the claim is based...  
Household Service for deep well and  
Irrigation for shallow well
3. Date or approximate date of earliest beneficial use; and how con-  
tinuous the use has been. Don't know but in continuous  
use since appropriator acquainted with the property  
October 31, 1949. - Shallow well installed in  
spring of 1957.
4. The amount of groundwater claimed (in miner's inches or gallons  
per minute) In the amount of pump capacity of  
800 gallons per minute each
5. If used for irrigation, give the acreage and description of the lands  
to which water has been applied and name of the owner thereof  
Not used for irrigation for deep well. Shallow  
well used for irrigation of the lots described
6. The means of withdrawing such water from the ground and the  
location of each well or other means of withdrawal...  
Electric Pump in both cases
7. The date of commencement and completion of the construction of the well, wells, or other works for with-  
drawal of groundwater. Not known but in continuous use since appropriator acquainted  
with property October 31, 1949 so far as deep well concerned. Shallow well installed  
spring of 1957
8. The depth of water table. Don't know.
9. So far as it may be available, the type, size and depth of each well or the general specifications of any other  
works for the withdrawal of groundwater. As far as is known, deep well is about 160' deep,  
but of sufficient size to furnish all water requirements for an eight  
room house. Shallow well is a driven well with 2 1/2" sand point, 25' deep.
10. The estimated amount of groundwater withdrawn each year. Don't know.
11. The log of formations encountered in the drilling of each well if available...  
Don't know.
12. Such other information of a similar nature as may be useful in carrying out the policy of this act, including  
reference to book and page of any county record.

Signature of Owner Anna May Burge  
Date 26 Dec 63

Three copies to be filed by the owner with the County Clerk and Recorder of the county in which the well is  
located.

Please answer all questions. If not applicable, so state, otherwise the form will be returned.

Original to the County Clerk and Recorder; duplicate to the State Engineer; Triplicate to the Montana Bureau  
of Mines and Geology, and Quadruplicate for the Appropriator.



1964

F I L E

11 417 O'Clock P

Dec 26 1963

J. J. Anderson  
County Clerk and Ex-Officio Recorder  
Custer County, Oregon

Deputy

File No. \_\_\_\_\_

T-8-N-R 47 E.

DUPLICATE

County **Custer**

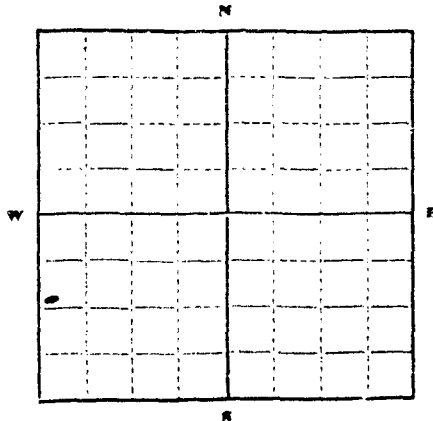
STATE OF MONTANA  
ADMINISTRATOR OF GROUNDWATER CODE  
OFFICE OF STATE ENGINEER

**RECEIVED**  
NOV 7 1963

**Declaration of Vested Groundwater Rights** STATE ENGINEER  
(Under Chapter 237, Montana Session Laws, 1961)

I, **Frank Bircher** of **701 S. Center, Miles City, Montana**  
(Name of Appropriator) (Address) (Town)

County of **Custer** State of **Montana**  
have appropriated groundwater according to the Montana laws in effect prior to January 1, 1962, as follows:



SE 1/4 Sec 34 T8N R 47E.

Indicate point of appropriation and place of use, if possible. Each small square represents 10 acres, being in Lots 18, 19, and 20 in Block 15 of Snyder Addition to the City of Miles City according to the plat thereof.

2. The beneficial use on which the claim is based. **watering lawn.**

3. Date or approximate date of earliest beneficial use; and how continuous the use has been. **1950**

4. The amount of groundwater claimed (in rainer's inches or gallons per minute). **6 1/2 gallon per minute.**

5. If used for irrigation, give the acreage and description of the lands to which water has been applied and name of the owner thereof. **watering lawn.**

6. The means of withdrawing such water from the ground and the location of each well or other means of withdrawal. **electric pump.**

7. The date of commencement and completion of the construction of the well, wells, or other works for withdrawal of groundwater. **1950.**

8. The depth of water table. **10 feet.**

9. So far as it may be available, the type, size and depth of each well or the general specifications of any other works for the withdrawal of groundwater. **21 feet deep with 4 inch casing.**

10. The estimated amount of groundwater withdrawn each year. **200,000 gallons.**

11. The log of formations encountered in the drilling of each well if available. **None**

12. Such other information of a similar nature as may be useful in carrying out the policy of this act, including reference to book and page of any county record.

Signature of Owner *Frank Bircher*

Date **November 6, 1963**

Three copies to be filed by the owner with the County Clerk and Recorder of the county in which the well is located.

Please answer all questions. If not applicable, so state, otherwise the form will be returned.

Original to the County Clerk and Recorder; duplicate to the State Engineer; Triplicate to the Montana Bureau of Mines and Geology, and Quadruplicate for the Appropriator.

2868

152

F I L E

11100 O'Clock A

Nov 6 1963

*H.E. Anderson*

County Clerk and Ex-Officio Recorder  
Custer County, Montana

File No.

DUPLICATE

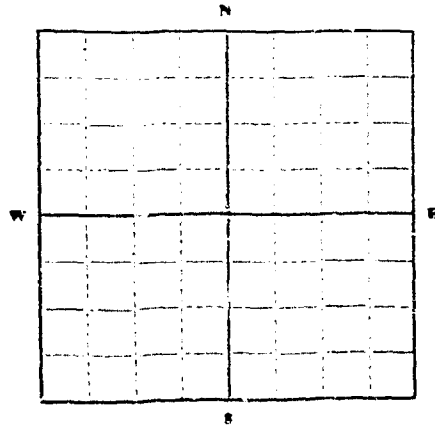
STATE OF MONTANA  
ADMINISTRATOR OF GROUNDWATER CODE  
OFFICE OF STATE ENGINEER

RECEIVED  
STATE ENGINEER

Declaration of Vested Groundwater Rights

(Under Chapter 237, Montana Session Laws, 1961)

1. **Mary Elizabeth Durst** of **406 South Jordan**  
Miles City, Montana  
(Name of Appropriator) (Address) (Town)  
County of **Custer** State of **Montana**  
have appropriated groundwater according to the Montana laws in effect prior to January 1, 1962, as follows:



1/4 Sec. T. R.

Indicate point of appropriation and place of use, if possible. Each small square represents 10 acres.

**Lots 8, 9 & 10 in Block 16 of Leighton & Carlacks Addition to the city of Miles City according to the plat and survey on file and of record in the office of the Clerk & Recorder of Custer County, Montana.**

2. The beneficial use in which the claim is based **Irrigation and consumption**

3. Date or approximate date of earliest beneficial use; and how continuous the use has been **1946**

4. The amount of groundwater claimed (in miner's inches or gallons per minute) **20 gallons per minute**

5. If used for irrigation, give the acreage and description of the lands to which water has been applied and name of the owner thereof **Approximately one-half acre**

6. The means of withdrawing such water from the ground and the location of each well or other means of withdrawal **electric pump**

7. The date of commencement and completion of the construction of the well, wells, or other works for withdrawal of groundwater **1946**

8. The depth of water table **46 feet**

9. So far as it may be available, the type, size and depth of each well or the general specifications of any other works for the withdrawal of groundwater **4 inch casing to a 60-foot depth**

10. The estimated amount of groundwater withdrawn each year **60,000 gallons for consumption only**

11. The log of formations encountered in the drilling of each well if available **Not available.**

12. Such other information of a similar nature as may be useful in carrying out the policy of this act, including reference to book and page of any county record

Signature of Owner *Mary Elizabeth Durst*  
**Mary Elizabeth Durst**  
Date **December 30, 1963**

Three copies to be filed by the owner with the County Clerk and Recorder of the county in which the well is located.

Please answer all questions. If not applicable, so state, otherwise the form will be returned.

Original to the County Clerk and Recorder; duplicate to the State Engineer; Triplicate to the Montana Bureau of Mines and Geology, and Quadruplicate for the Appropriator.

4096

11133

FILED

2:05 P

Dec 30 1963

Post Office

Post Office

File No. ....

Township R. ....

DUPLICATE

County. ....

STATE OF MONTANA  
ADMINISTRATOR OF GROUNDWATER CODE  
OFFICE OF STATE ENGINEER

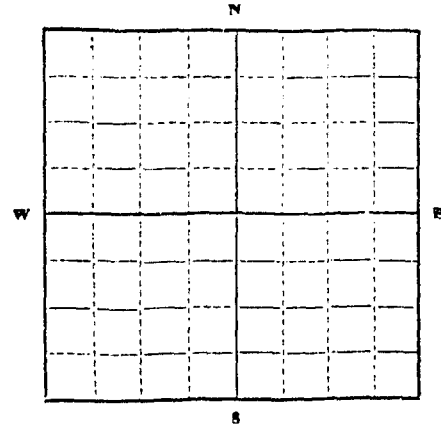
RECEIVED

Declaration of Vested Groundwater Rights

(Under Chapter 237, Montana Session Laws, 1961)

STATE ENGINEER

1. Mary Elizabeth Durst of 406 South Jordan  
Miles City, Montana  
(Name of Appropriator) (Address) (Town)  
County of Custer State of Montana  
have appropriated groundwater according to the Montana laws in effect prior to January 1, 1962, as follows:



1/4 Sec. T. R.

Indicate point of appropriation and place of use, if possible. Each small square represents 10 acres.

W<sub>2</sub> of Lots 1 thru 5 of Block 3 of Leighton & Garlocks Addition to the City of Miles City according to the official plat and survey on file and of record in the office of the Clerk & Recorder of Custer County, Montana.

2. The beneficial use on which the claim is based irrigation and consumption

3. Date or approximate date of earliest beneficial use; and how continuous the use has been. July 1952

4. The amount of groundwater claimed (in miner's inches or gallons per minute) 20 gallons per minute

5. If used for irrigation, give the acreage and description of the lands to which water has been applied and name of the owner thereof. Approximately one-half acre

6. The means of withdrawing such water from the ground and the location of each well or other means of withdrawal. electric pump

7. The date of commencement and completion of the construction of the well, wells, or other works for withdrawal of groundwater. July 1952

8. The depth of water table. 86 feet

9. So far as it may be available, the type, size and depth of each well or the general specifications of any other works for the withdrawal of groundwater. 96-foot well with 6 inch casing

10. The estimated amount of groundwater withdrawn each year. 800,000 gallons

11. The log of formations encountered in the drilling of each well if available. Not available.

12. Such other information of a similar nature as may be useful in carrying out the policy of this act, including reference to book and page of any county record.

Signature of Owner Mary Elizabeth Durst  
Mary Elizabeth Durst  
Date December 30, 1963

Three copies to be filed by the owner with the County Clerk and Recorder of the county in which the well is located.

Please answer all questions. If not applicable, so state, otherwise the form will be returned.

Original to the County Clerk and Recorder; duplicate to the State Engineer; Triplicate to the Montana Bureau of Mines and Geology, and Quadruplicate for the Appropriator.

14093

1963

FILED

21075 Recd P

Dec 30 1963

*[Signature]*

County Clerk and Ex. Sec. of State

Washington, Montana

Deput

File No. ....  
DUPLICATE

RECEIVED  
FEB 11 1964

T. 6 R. 47  
County Butte

STATE OF MONTANA  
ADMINISTRATOR OF GROUNDWATER CODE  
OFFICE OF STATE ENGINEER

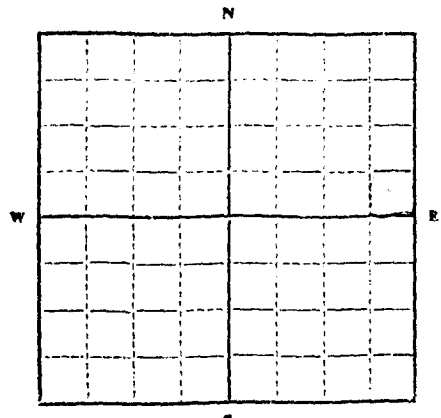
RECEIVED  
DEC 27 1963

Declaration of Vested Groundwater Rights

(Under Chapter 237, Montana Session Laws, 1961)

STATE ENGINEER

1. Henry Hazel McKinnon of 111 Wagon Wheel G  
(Name of Appropriator) (Address) (Town)  
County of Butte State of Montana  
have appropriated groundwater according to the Montana laws in effect prior to January 1, 1962, as follows:



SE 1/4 Sec. 34 T. 47 R. 47

Indicate point of appropriation and place of use, if possible. Each small square represents 10 acres.

- 2. The beneficial use on which the claim is based. Water for  
and domestic water
- 3. Date or approximate date of earliest beneficial use; and how continuous the use has been. 1912 continuous
- 4. The amount of groundwater claimed (in miner's inches or gallons per minute). 25
- 5. If used for irrigation, give the acreage and description of the lands to which water has been applied and name of the owner thereof. None
- 6. The means of withdrawing such water from the ground and the location of each well or other means of withdrawal. None
- 7. The date of commencement and completion of the construction of the well, wells, or other works for withdrawal of groundwater. 1913
- 8. The depth of water table. about 138 ft
- 9. So far as it may be available, the type, size and depth of each well or the general specifications of any other works for the withdrawal of groundwater. Casing 7 in. depth about 150 ft
- 10. The estimated amount of groundwater withdrawn each year. 183400
- 11. The log of formations encountered in the drilling of each well if available. None
- 12. Such other information of a similar nature as may be useful in carrying out the policy of this act, including reference to book and page of any county record. None

Signature of Owner Henry Hazel McKinnon  
Date Dec 20 1963

Three copies to be filed by the owner with the County Clerk and Recorder of the county in which the well is located.

Please answer all questions. If not applicable, so state, otherwise the form will be returned.

Original to the County Clerk and Recorder; duplicate to the State Engineer; Triplicate to the Montana Bureau of Mines and Geology, and Quadruplicate for the Appropriator.

13096



10874

**FILED**

At 9:15 O'Clock A.M.

Dec 23 1963

H. E. Anderson

County Clerk and Ex Officio Recorder

County of Santa Fe, New Mexico

Ruth Rost

File No. ....

DUPLICATE

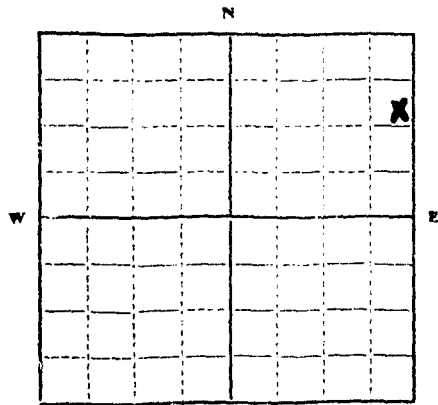
RECEIVED  
JAN 2 1964  
STATE ENGINEER

STATE OF MONTANA  
ADMINISTRATOR OF GROUNDWATER CODE  
OFFICE OF STATE ENGINEER

Declaration of Vested Groundwater Rights

(Under Chapter 237, Montana Session Laws, 1961)

1. CLINTON W. FRETLAND of Route 1, Box 264 Miles City  
(Name of Appropriator) (Address) (Town)  
County of Custer State of Montana  
have appropriated groundwater according to the Montana laws in effect prior to January 1, 1962, as follows:



~~SE 1/4~~  
~~NE 1/4~~ Sec. 34 T. 8 R. 47

Indicate point of appropriation and place of use, if possible. Each small square represents 10 acres.

- The beneficial use on which the claim is based. Household purposes and for watering of livestock and cleaning of dairy equipment.
- Date or approximate date of earliest beneficial use; and how continuous the use has been. Former owner used for 10 years or more; I have used this since June 1, 1963.
- The amount of groundwater claimed (in miner's inches or gallons per minute). 10 gallons per min.
- If used for irrigation, give the acreage and description of the lands to which water has been applied and name of the owner thereof. Well not used for irrigation.
- The means of withdrawing such water from the ground and the location of each well or other means of withdrawal. Well located in the basement of the dwelling on SE 1/4 NE 1/4 of Section 34 in Township 8 North, Range 47 East of the Montana Principal Meridian.
- The date of commencement and completion of the construction of the well, wells, or other works for withdrawal of groundwater. Estimated 10 years ago for this one well.
- The depth of water table. Fifteen feet (estimated).
- So far as it may be available, the type, size and depth of each well or the general specifications of any other works for the withdrawal of groundwater. One (1) deep water well, estimated 125 feet deep, estimated to be inch casing (pipe) which handles water flow.
- The estimated amount of groundwater withdrawn each year. 110,000 gal. per yr.
- The log of formations encountered in the drilling of each well if available. None available.
- Such other information of a similar nature as may be useful in carrying out the policy of this act, including reference to book and page of any county record.

Signature of Owner. Clinton W. Fretland  
Date. Dec 31, 1963

Three copies to be filed by the owner with the County Clerk and Recorder of the county in which the well is located.

Please answer all questions. If not applicable, so state, otherwise the form will be returned.

Original to the County Clerk and Recorder; duplicate to the State Engineer; Triplicate to the Montana Bureau of Mines and Geology, and Quadruplicate for the Appropriator.

17044

11399

FILED  
1156  
OCT. 31 1968

U.S. DEPARTMENT OF JUSTICE  
FEDERAL BUREAU OF INVESTIGATION  
WASHINGTON, D.C. 20535

File No. ....

T. S. North, 47 EMPH

DUPLICATE

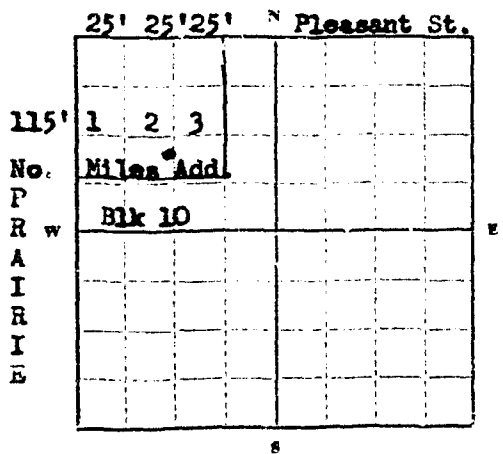
County CUSTER

STATE OF MONTANA  
ADMINISTRATOR OF GROUNDWATER CODE  
OFFICE OF STATE ENGINEER

RECEIVED  
DEC 16 1963

Declaration of Vested Groundwater Rights STATE ENGINEER  
(Under Chapter 237, Montana Session Laws, 1961)

1. Raymond A. Grant of 1502 Pleasant Miles City  
(Name of Appropriator) (Address) (Town)  
County of Custer State of Montana  
have appropriated groundwater according to the Montana laws in effect prior to January 1, 1962, as follows:



1/4 Sec. T. R.

Indicate point of appropriation and place of use, if possible. Each small square represents 10 acres.

- The beneficial use on which the claim is based... is irrigation
- Date or approximate date of earliest beneficial use; and how continuous the use has been... June 10, 1951, Continuous since then
- The amount of groundwater claimed (in miner's inches or gallons per minute)... 15 gallon per minute
- If used for irrigation, give the acreage and description of the lands to which water has been applied and name of the owner thereof... North 115 ft. of Lots 1, 2, & 3, Blk 10 of Miles Addition to Miles City, Plat 75' x 115' Raymond A. Grant, owner
- The means of withdrawing such water from the ground and the location of each well or other means of withdrawal... 2 electric motor pumps. Located on South part of Lot 2 - Near line between Lots 2 & 3 & 25' North of South Boundary
- The date of commencement and completion of the construction of the well, wells, or other works for withdrawal of groundwater... June 10, 1951
- The depth of water table... Well 18 feet deep
- So far as it may be available, the type, size and depth of each well or the general specifications of any other works for the withdrawal of groundwater... 3" Surface well 18' deep Drilled well, 3 inch casing
- The estimated amount of groundwater withdrawn each year... 600,000 gallons
- The log of formations encountered in the drilling of each well if available... None available
- Such other information of a similar nature as may be useful in carrying out the policy of this act, including reference to book and page of any county record... Deed recorded on January 24, 1944 in Book 67 of Deeds at Page 137

Signature of Owner Raymond A. Grant

Date December 10, 1963

Three copies to be filed by the owner with the County Clerk and Recorder of the county in which the well is located.

Please answer all questions. If not applicable, so state, otherwise the form will be returned.

Original to the County Clerk and Recorder; duplicate to the State Engineer; Triplicate to the Montana Bureau of Mines and Geology, and Quadruplicate for the Appropriator.

9120

10661

**FILED**

At 12:05 O'Clock P.M.  
Dec. 14 1963

*H. E. Anderson*  
County Clerk and Ex-Officio Recorder  
Custer County, Montana

by \_\_\_\_\_

File No. \_\_\_\_\_

T. 8 North 47 EMP

DUPLICATE

County CUSTER

STATE OF MONTANA  
ADMINISTRATOR OF GROUNDWATER CODE  
OFFICE OF STATE ENGINEER

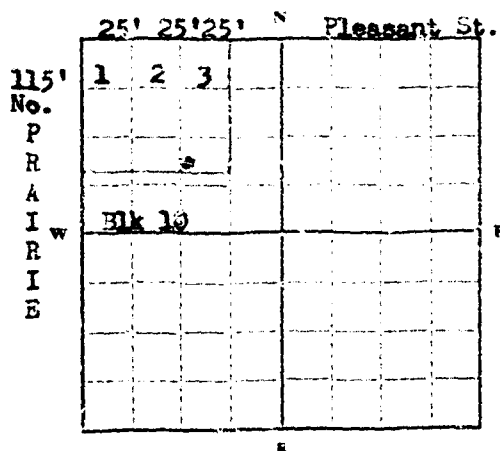
RECEIVED  
DEC 15 1963

Declaration of Vested Groundwater Rights

STATE ENGINEER

(Under Chapter 257, Montana Session Laws, 1961)

1. Raymond A. Grant of 1502 Pleasant Miles City  
(Name of Appropriator) (Address) (Town)  
County of Custer State of Montana  
have appropriated groundwater according to the Montana laws in effect prior to January 1, 1962, as follows:



2. The beneficial use on which the claim is based.....  
Household

3. Date or approximate date of earliest beneficial use; and how continuous the use has been.....  
It has been continuous since 1901

4. The amount of groundwater claimed (in miner's inches or gallons per minute).....  
10 gallons per minute

5. If used for irrigation, give the acreage and description of the lands to which water has been applied and name of the owner thereof.....  
Not applicable

6. The means of withdrawing such water from the ground and the location of each well or other means of withdrawal.....  
near South Border of Lot 3 and near boundary between Lots 2 & 3. Electric motor pump. Blk 10 of Miles Addition to Miles City, Plat 75' x 115'; Raymond A. Grant, owner

1/4 Sec. T. R.

Indicate point of appropriation and place of use, if possible. Each small square represents 10 acres.

7. The date of commencement and completion of the construction of the well, wells, or other works for withdrawal of groundwater.....  
1901

8. The depth of water table.....  
Artesian; Approximately 200 feet

9. So far as it may be available, the type, size and depth of each well or the general specifications of any other works for the withdrawal of groundwater.....  
4 inch cased, drilled well. Approximately 200 feet. Water now rises to 15 feet from ground level. Electric motor pump

10. The estimated amount of groundwater withdrawn each year.....  
36,500

11. The log of formations encountered in the drilling of each well if available.....  
None available

12. Such other information of a similar nature as may be useful in carrying out the policy of this act, including reference to book and page of any county record.....  
Deed recorded on January 24, 1944 in Book 67 of Deeds at Page 137

Signature of Owner Raymond A. Grant

Date December 10, 1963

Three copies to be filed by the owner with the County Clerk and Recorder of the county in which the well is located.

Please answer all questions. If not applicable, so state, otherwise the form will be returned.

Original to the County Clerk and Recorder; duplicate to the State Engineer; Triplicate to the Montana Bureau of Mines and Geology, and Quadruplicate for the Appropriator.

9121

**F I L E D**  
At 12:10 O'Clock P. M.  
Dec. 17 1963  
J. E. Anderson  
County Clerk and Ex-Officio Recorder  
Custer County, Montana

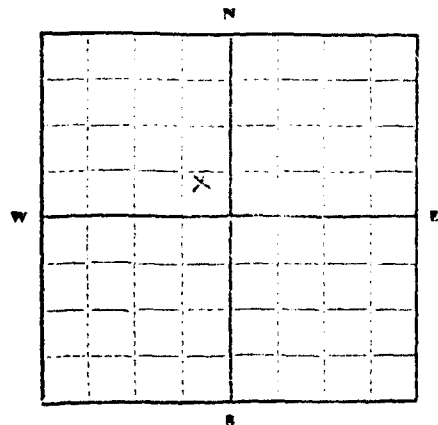
File No. \_\_\_\_\_  
DUPLICATE

STATE OF MONTANA  
ADMINISTRATOR OF GROUNDWATER CODE  
OFFICE OF STATE ENGINEER

County \_\_\_\_\_  
JAN 2 1963

**Declaration of Vested Groundwater Rights** (TE ENGINEER)  
(Under Chapter 237, Montana Session Laws, 1961)

1. GARDNER GRENZ of 900 SO. CUSTER MILES CITY  
(Name of Appropriator) (Address) (Town)  
County of CUSTER State of MONTANA  
have appropriated groundwater according to the Montana laws in effect prior to January 1, 1962, as follows:



1/4 Sec. T. R.  
Indicate point of appropriation and place of use, if possible. Each small square represents 10 acres.

- The beneficial use on which the claim is based... MAIN WATER SUPPLY FOR THE ALTA CLUB
- Date or approximate date of earliest beneficial use, and how continuous the use has been... 1946 present date
- The amount of groundwater claimed (in miner's inches or gallons per minute)... 15 Gallons Per Minute
- If used for irrigation, give the acreage and description of the lands to which water has been applied and name of the owner thereof
- The means of withdrawing such water from the ground and the location of each well or other means of withdrawal... WELL AND PUMP ARE LOCATED IN THE ALTA CLUB
- The date of commencement and completion of the construction of the well, wells, or other works for withdrawal of groundwater... 1946
- The depth of water table... 96 ft
- So far as it may be available, the type, size and depth of each well or the general specifications of any other works for the withdrawal of groundwater... SUB 116681-0 Pump 3" casing 9.6 feet
- The estimated amount of groundwater withdrawn each year... 73,000 GALS
- The log of formations encountered in the drilling of each well if available
- Such other information of a similar nature as may be useful in carrying out the policy of this act, including reference to book and page of any county record

Signature of Owner Gardner Grenz  
Date 12-31-63

Three copies to be filed by the owner with the County Clerk and Recorder of the county in which the well is located.  
Please answer all questions. If not applicable, so state, otherwise the form will be returned.  
Original to the County Clerk and Recorder; duplicate to the State Engineer; Triplicate to the Montana Bureau of Mines and Geology, and Quadruplicate for the Appropriator.



11295  
11295

**F I L E**  
# 12340 (check) P  
Dec 31 1963

County Clerk and Ex. Comm. Records  
Under seal. See last

File No. ....

T. .... R. ....

DUPLICATE

County. ....


STATE OF MONTANA  
ADMINISTRATOR OF GROUNDWATER CODE  
OFFICE OF STATE ENGINEER

JAN 2 1964 J

Declaration of Vested Groundwater Rights ENGINEER

(Under Chapter 237, Montana Session Laws, 1961)

1. Paul F. Jelinek of 125 N. Center Miles City  
(Name of Appropriator) (Address) (Town)  
County of Custer State of Montana  
have appropriated groundwater according to the Montana laws in effect prior to January 1, 1962, as follows:



N<sup>1</sup>/<sub>2</sub> Lots 8-9-10, Block 7,  
NW<sup>1</sup>/<sub>4</sub> NW<sup>1</sup>/<sub>4</sub> Sec. 24 T. 8 R. 42E Miles Addn.

Indicate point of appropriation and place of use, if possible. Each small square represents 10 acres.

- 2. The beneficial use on which the claim is based.....  
Household
- 3. Date or approximate date of earliest beneficial use; and how continuous the use has been.....  
House built in 1911  
Not in use for past 10 years
- 4. The amount of groundwater claimed (in miner's inches or gallons per minute).....  
Not known
- 5. If used for irrigation, give the acreage and description of the lands to which water has been applied and name of the owner thereof.....
- 6. The means of withdrawing such water from the ground and the location of each well or other means of withdrawal.....  
Electric pump
- 7. The date of commencement and completion of the construction of the well, wells, or other works for withdrawal of groundwater.....  
Not known
- 8. The depth of water table.....  
Not known
- 9. So far as it may be available, the type, size and depth of each well or the general specifications of any other works for the withdrawal of groundwater.....  
soft water well
- 10. The estimated amount of groundwater withdrawn each year.....  
Not known
- 11. The log of formations encountered in the drilling of each well if available.....  
Not available
- 12. Such other information of a similar nature as may be useful in carrying out the policy of this act, including reference to book and page of any county record.....

Signature of Owner Paul F. Jelinek  
Date December 31, 1963

Three copies to be filed by the owner with the County Clerk and Recorder of the county in which the well is located.

Please answer all questions. If not applicable, so state, otherwise the form will be returned.

Original to the County Clerk and Recorder; duplicate to the State Engineer; Triplicate to the Montana Bureau of Mines and Geology, and Quadruplicate for the Appropriator.

17028

1140

1140 P  
Mar 31 63

File No. 24726

T 8 N R 47 E

DUPLICATE

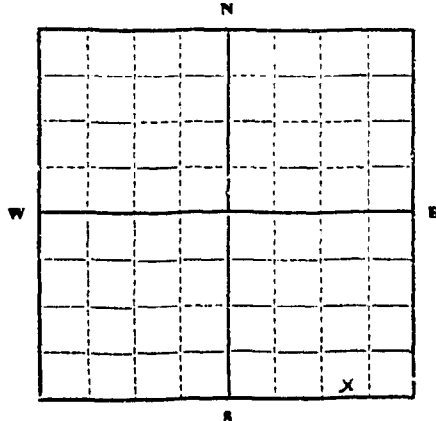
County Custer

STATE OF MONTANA  
ADMINISTRATOR OF GROUNDWATER CODE  
OFFICE OF STATE ENGINEER

Declaration of Vested Groundwater Rights

(Under Chapter 237, Montana Session Laws, 1961)

1. Arthur G. Kegal of 1017 S. Gale Miles City, Montana  
(Name of Appropriator) (Address) (Town)  
County of Custer State of Montana  
have appropriated groundwater according to the Montana laws in effect prior to January 1, 1962, as follows:



SE 1/4, SE 1/4 Sec. 34 T. 6N R. 47E

Indicate point of appropriation and place of use, if possible. Each small square represents 10 acres.

- 2. The beneficial use on which the claim is based.....  
Irrigation
- 3. Date or approximate date of earliest beneficial use; and how continuous the use has been..... July 20 1964  
Used for irrigation each spring, summer and fall of each year of 1964, 1965, 1966, and 1967
- 4. The amount of groundwater claimed (in miner's inches or gallons per minute).....280 gallons per minute
- 5. If used for irrigation, give the acreage and description of the lands to which water has been applied and name of the owner thereof  
5 acre Lots 11, 12, 13 Block 38  
Highland Park Addition Miles City, Montana
- 6. The means of withdrawing such water from the ground and the location of each well or other means of withdrawal.....  
Centrifugal Pump

- 7. The date of commencement and completion of the construction of the well, wells, or other works for withdrawal of groundwater.....July 18, 1964
- 8. The depth of water table.....15 feet
- 9. So far as it may be available, the type, size and depth of each well or the general specifications of any other works for the withdrawal of groundwater.....6 inch Diameter steel casing 32 feet deep
- 10. The estimated amount of groundwater withdrawn each year.....Ten (10) acre feet per year
- 11. The log of formations encountered in the drilling of each well if available.....  
Sandy clay - 6 feet; Sand - 4 feet; Gravel & sand - 10 feet  
Silt clay - 4 feet; Sandy Gravel - six feet.
- 12. Such other information of a similar nature as may be useful in carrying out the policy of this act, including reference to book and page of any county record.....

Signature of Owner Arthur G. Kegal  
Date Jan 18 1968

Three copies to be filed by the owner with the County Clerk and Recorder of the county in which the well is located.

Please answer all questions. If not applicable, so state, otherwise the form will be returned.

Original to the County Clerk and Recorder; duplicate to the State Engineer; Triplicate to the Montana Bureau of Mines and Geology, and Quadruplicate for the Appropriator.

42,769

24726

**FILED**

At 8:45 O'Clock A. M.

January 19 1968

[Signature]

County Clerk and Ex-Officio Recorder of  
Custer County, Montana

By \_\_\_\_\_

Deputy

File No. ....  
DUPLICATE

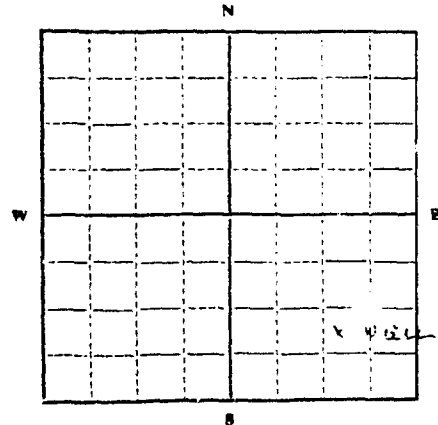
T. 8 R. 17  
County: **Custer**

STATE OF MONTANA  
ADMINISTRATOR OF GROUNDWATER CODE  
OFFICE OF STATE ENGINEER

RECEIVED  
DEC 18 1963  
STATE ENGINEER

**Declaration of Vested Groundwater Rights**  
(Under Chapter 237, Montana Session Laws, 1961)

1. **Victor & Jean W. Kosty** of **Box 567** **Miles City**  
(Name of Appropriator) (Address) (Town)  
County of **Custer** State of **Montana**  
have appropriated groundwater according to the Montana laws in effect prior to January 1, 1962, as follows:



**SW<sup>1</sup>/<sub>4</sub>-NW<sup>1</sup>/<sub>4</sub>-SE<sup>1</sup>/<sub>4</sub>-NW<sup>1</sup>/<sub>4</sub>**  
..... 1/4 Sec. **34** T. **8** R. **17**

Indicate point of appropriation and place of use, if possible. Each small square represents 10 acres.

- 2. The beneficial use on which the claim is based.....  
**Household**
- 3. Date or approximate date of earliest beneficial use; and how continuous the use has been..... **1928**  
**continuous since to present time 1963**
- 4. The amount of groundwater claimed (in miner's inches or gallons per minute).....  
**1600 gallons per day**
- 5. If used for irrigation, give the acreage and description of the lands to which water has been applied and name of the owner thereof.....  
**Not used for irrigation**
- 6. The means of withdrawing such water from the ground and the location of each well or other means of withdrawal.....  
**Electric Pump**
- 7. The date of commencement and completion of the construction of the well, wells, or other works for withdrawal of groundwater.....  
**Unknown**
- 8. The depth of water table..... **175 Feet**
- 9. So far as it may be available, the type, size and depth of each well or the general specifications of any other works for the withdrawal of groundwater.....  
**185 feet**
- 10. The estimated amount of groundwater withdrawn each year..... **576000 Gallons**
- 11. The log of formations encountered in the drilling of each well if available.....  
**Not available**
- 12. Such other information of a similar nature as may be useful in carrying out the policy of this act, including reference to book and page of any county record.....  
**No record**

Signature of Owner *Victor Kosty*  
Date **Dec. 16, 1963**

Three copies to be filed by the owner with the County Clerk and Recorder of the county in which the well is located.

Please answer all questions. If not applicable, so state, otherwise the form will be returned.

Original to the County Clerk and Recorder; duplicate to the State Engineer; Triplicate to the Montana Bureau of Mines and Geology, and Quadruplicate for the Appropriator.

9784

10749

**F I L E**

At 10:15 O'Clock

Dec. 16 1863

*H. E. Anderson*

County Clerk and Ex-Officio Recorder  
Gustave County, Minnesota

File No. ....

DUPLICATE

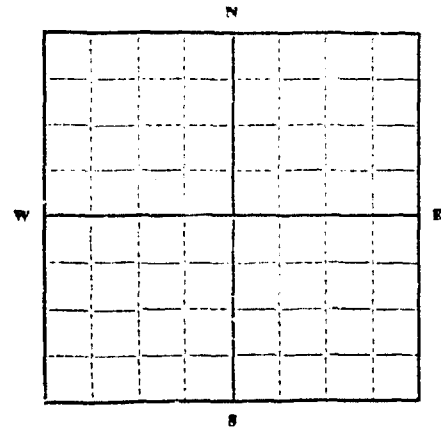
STATE OF MONTANA  
ADMINISTRATOR OF GROUNDWATER CODE  
OFFICE OF STATE ENGINEER

RECEIVED  
JUL 2 1964  
STATE ENGINEER

Declaration of Vested Groundwater Rights

(Under Chapter 237, Montana Session Laws, 1961)

*Marian E. Lovell* of *902 South Cole, Missoula*  
(Name of Appropriator) (Address) (Town) City  
County of *Custer* State of *Montana*  
have appropriated groundwater according to the Montana laws in effect prior to January 1, 1962, as follows:



..... 1/4 ..... Sec. .... T. .... R. ....

Indicate point of appropriation and place of use, if possible. Each small square represents 10 acres.

2. The beneficial use on which the claim is based. *water for garden & lawn*
3. Date or approximate date of earliest beneficial use; and how continuous the use has been. *1940*
4. The amount of groundwater claimed (in miner's inches or gallons per minute). *300 gpm. mostly 3 gallons per minute*
5. If used for irrigation, give the acreage and description of the lands to which water has been applied and name of the owner thereof. *just for lawn & garden*
6. The means of withdrawing such water from the ground and the location of each well or other means of withdrawal. *electric pump*
7. The date of commencement and completion of the construction of the well, wells, or other works for withdrawal of groundwater. *not known*
8. The depth of water table. *not known*
9. So far as it may be available, the type, size and depth of each well or the general specifications of any other works for the withdrawal of groundwater. *200 ft. deep in soft water*
10. The estimated amount of groundwater withdrawn each year. *300 gallons*
11. The log of formations encountered in the drilling of each well if available. *not available*
12. Such other information of a similar nature as may be useful in carrying out the policy of this act, including reference to book and page of any county record.

Signature of Owner

*Marian E. Lovell*  
Date *Dec 31, 1963*

Three copies to be filed by the owner with the County Clerk and Recorder of the county in which the well is located.

Please answer all questions. If not applicable, so state, otherwise the form will be returned.

Original to the County Clerk and Recorder; duplicate to the State Engineer; Triplicate to the Montana Bureau of Mines and Geology, and Quadruplicate for the Appropriator.

16943



1923

**F I L E D**

At 11:30 O'clock A.M.  
Dec 31 1961

M. E. Henderson  
County Clerk and Ex officio Recorder  
Wash. County, Oregon

File No. \_\_\_\_\_  
DUPLICATE

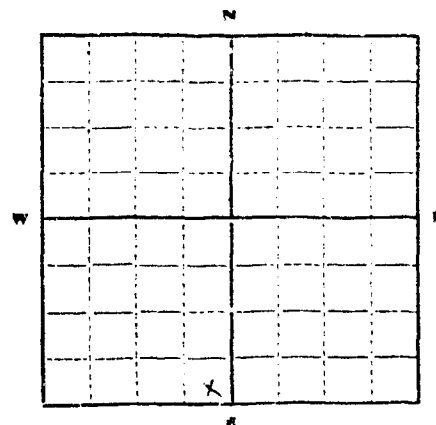
T. 14 N. R. 4 W.  
County Custer

STATE OF MONTANA  
ADMINISTRATOR OF GROUNDWATER CODE  
OFFICE OF STATE ENGINEER

RECORDED  
DEC 4 1963  
STATE ENGINEER

**Declaration of Vested Groundwater Rights**  
(Under Chapter 237, Montana Session Laws, 1961)

1. Richard G. Mitchell, Margaret L. Mitchell, 1104 So. Merriam Ave., Miles City, \_\_\_\_\_  
(Name of Appropriator) (Address) (Town)  
County of Custer State of Montana  
have appropriated groundwater according to the Montana laws in effect prior to January 1, 1962, as follows:



Sec. 34 T. 14 N. R. 4 W.

Indicate point of appropriation and place of use, if possible. Each small square represents 10 acres.

2. The beneficial use on which the claim is based... lawn watering

3. Date or approximate date of earliest beneficial use; and how continuous the use has been... May 1959 and each summer thereafter

4. The amount of groundwater claimed (in miner's inches or gallons per minute)... 25 gallons per minute

5. If used for irrigation, give the acreage and description of the lands to which water has been applied and name of the owner thereof... lots 1, 2, 3, 4, & 5 in Block 45 of Highland Park Addition to the City of Miles City, Montana

6. The means of withdrawing such water from the ground and the location of each well or other means of withdrawal... electrical pump

7. The date of commencement and completion of the construction of the well, wells, or other works for withdrawal of groundwater... May 1959

8. The depth of water table... at least 6 feet

9. So far as it may be available, the type, size and depth of each well or the general specifications of any other works for the withdrawal of groundwater... not available

10. The estimated amount of groundwater withdrawn each year... 120,000 gallons

11. The log of formations encountered in the drilling of each well if available... not available

12. Such other information of a similar nature as may be useful in carrying out the policy of this act, including reference to book and page of any county record...

Signature of Owner \_\_\_\_\_

Date December 2, 1963

Three copies to be filed by the owner with the County Clerk and Recorder of the county in which the well is located.

Please answer all questions. If not applicable, so state, otherwise the form will be returned.

Original to the County Clerk and Recorder; duplicate to the State Engineer; Triplicate to the Montana Bureau of Mines and Geology, and Quadruplicate for the Appropriator.

7633

**FILED**

At 3.05 O'Clock P.M.

Dec 3 1963

*H. E. Anderson*

County Clerk and Ex-Officio Recorder

Lucas County, Missouri

File No. \_\_\_\_\_  
DUPLICATE

T 8 R 47  
County Custer

STATE OF MONTANA  
ADMINISTRATOR OF GROUNDWATER CODE  
OFFICE OF STATE ENGINEER

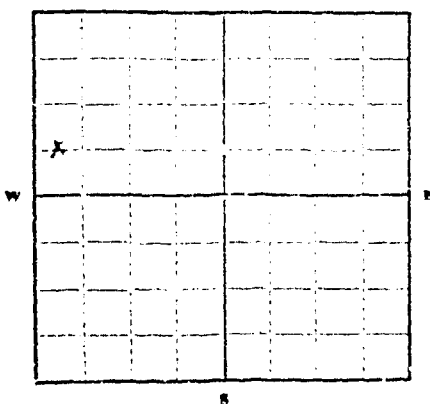
Declaration of Vested Groundwater Rights

(Under Chapter 237, Montana Session Laws, 1961)

RECEIVED  
JAN 2 1964

STATE ENGINEER

1. Aulo D. Nauzel at 315 S. Cottage M. City  
(Name of Appropriator) Address (Town)  
County of Custer State of Montana  
have appropriated groundwater according to the Montana laws in effect prior to January 1, 1962, as follows:



SW 1/4 Sec 34 T 8 R 47  
Indicate point of appropriation  
and place of use, if possible.  
Each small square represents 10  
acres.  
1504 B. St.  
Miles City  
1-2-3  
Miles City

- The beneficial use on which the claim is based Home, lawn garden
- Date or approximate date of earliest beneficial use; and how continuous the use has been Before 1920  
Continuous Use
- The amount of groundwater claimed (in miner's inches or gallons per minute) 10 miners in
- If used for irrigation, give the acreage and description of the lands to which water has been applied and name of the owner thereof Garden
- The means of withdrawing such water from the ground and the location of each well or other means of withdrawal Electric Pump
- The date of commencement and completion of the construction of the well, wells, or other works for withdrawal of groundwater Before 1920
- The depth of water table 150-20 ft.
- So far as it may be available, the type, size and depth of each well or the general specifications of any other works for the withdrawal of groundwater 2 in. Caw - 100 ft. (Fountain)
- The estimated amount of groundwater withdrawn each year 350,000 gal.
- The log of formations encountered in the drilling of each well if available Not available
- Such other information of a similar nature as may be useful in carrying out the policy of this act, including reference to book and page of any county record.

Signature of Owner Aulo D. Nauzel  
Date 12-31-63

Three copies to be filed by the owner with the County Clerk and Recorder of the county in which the well is located.

Please answer all questions. If not applicable, so state, otherwise the form will be returned.

Original to the County Clerk and Recorder; duplicate to the State Engineer; Triplicate to the Montana Bureau of Mines and Geology; and Quadruplicate for the Appropriator.

16924