

1130-

FILE

N 2105 11/11

Dec 31 1962

W. H. Anderson

File No.

T. 8 R. 47

DUPLICATE

MONTANA WATER RESOURCES BOARD

County Custer

RECEIVED

STATE OF MONTANA

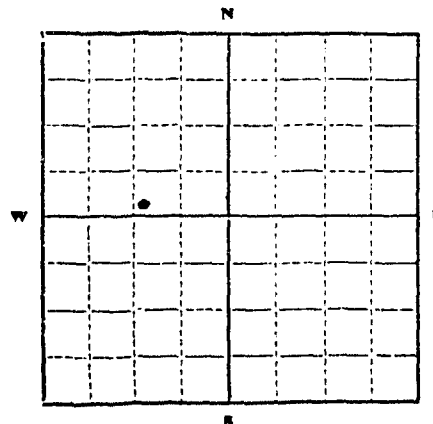
JUL 18 1968 ADMINISTRATOR OF GROUNDWATER CODE

OFFICE OF STATE ENGINEER

Declaration of Vested Groundwater Rights

(Under Chapter 237, Montana Session Laws, 1961)

1. **J. F. DOYLE** of **CUSTER COUNTY REST HOME**
 (Name of Appropriator) (Address) (Town)
 County of **CUSTER** State of **MONTANA**
 have appropriated groundwater according to the Montana laws in effect prior to January 1, 1962, as follows:



S 1/2 NW 1/4, Sec. 13, T. 8, R. 47

Indicate point of appropriation
 and place of use, if possible.
 Each small square represents 10
 acres.

2. The beneficial use on which the claim is based. **For use of Custer County Rest Home patients when new addition is completed sometime in 1969.**
3. Date or approximate date of earliest beneficial use; and how continuous the use has been. **Fall of 1969.**
4. The amount of groundwater claimed (in miner's inches or gallons per minute). **60 @ 100 feet.**
5. If used for irrigation, give the acreage and description of the lands to which water has been applied and name of the owner thereof. **Not to be used for irrigation.**
6. The means of withdrawing such water from the ground and the location of each well or other means of withdrawal. **A submersible pump will be used to withdraw the water.**
7. The date of commencement and completion of the construction of the well, wells, or other works for withdrawal of groundwater. **Work started on June 17th, 1968 and completed June 27, 1968.**
8. The depth of water table. **15 feet.**
9. So far as it may be available, the type, size and depth of each well or the general specifications of any other works for the withdrawal of groundwater.
 - Well No. 1 - 103' deep - 2 1/2"**
 - Well No. 2 - 153' deep - 4"**
 - Well No. 3 - 175' deep - 6" - new well above.**
10. The estimated amount of groundwater withdrawn each year. **131,400**
11. The log of formations encountered in the drilling of each well if available. **See attached log.**
12. Such other information of a similar nature as may be useful in carrying out the policy of this act, including reference to book and page of any county record.

CUSTER COUNTY REST HOME

Signature of Owner. By: **J. F. Doyle, Supt.**Date **July 16, 1968**

Three copies to be filed by the owner with the County Clerk and Recorder of the county in which the well is located.

Please answer all questions. If not applicable, so state, otherwise the form will be returned.

Original to the County Clerk and Recorder; duplicate to the State Engineer; Triplicate to the Montana Bureau of Mines and Geology, and Quadruplicate for the Appropriator.

44-328

FILED
At 3:30 O'clock PM
July 16 1968
W. J. Sanderson
County Clerk and Ex-Officio Recorder of
Custer County, Montana.
By Ruth Root Deputy

Higgins Drilling Co.

721 North Center
MILES CITY, MONTANA

LOG

Date 6-27-68

Center County Rest Home

From	To	Formation	North Well - 10 ft. north of new addition.
0	1	Topsoil	Size Hole 9" to 38' - 7 1/4 38 to 175
1	15	CLAY	Size Casing 8" to 100 - 0 to 38 - 6 7/8 100 - 175'
15	24	Gravel	Water Level 15'
24	25	CLAY	Draw Down 60 LPM @ 100'
25	42	Blue Sandstone	Pump
42	56	Dark Clay	
56	61	Sandy Shale	
61	72	Varied Shale	60' Perforation - 114' to 170'
72	98	Sandy Shale	Sealed with rubber & cement.
98	103	Brown Shale	
103	122	Shale with Sand streaks	
122	132	Sand Stone	
132	138	Hard Sandstone	
138	146	Sandy Shale	
146	159	Sand Stone	
159	162	Rock	
162	174	Sand Stone	
174	175	Shale	

File No.

DUPLICATE

T. 8 R. 47
County Custer


STATE OF MONTANA
ADMINISTRATOR OF GROUNDWATER CODE
OFFICE OF STATE ENGINEER

RECEIVED
OCT 10 1963
STATE ENGINEER

Declaration of Vested Groundwater Rights

(Under Chapter 247, Montana Session Laws, 1961)

1. Lana King
Robert King of Mill City
(Name of Appropriator) (Address) (Town)
County of Custer State of Montana
have appropriated groundwater according to the Montana laws in effect prior to January 1, 1962, as follows:



SW 1/4 Sec. 13 T. 8 R. 47

Indicate point of appropriation
and place of use, if possible.
Each small square represents 10
acres.

2. The beneficial use on which the claim is based.
household & livestock
3. Date or approximate date of earliest beneficial use; and how continuous the use has been.
July 1, 1955
4. The amount of groundwater claimed (in miner's inches or gallons per minute).
artesian
5. If used for irrigation, give the acreage and description of the lands to which water has been applied and name of the owner thereof.
household & livestock
6. The means of withdrawing such water from the ground and the location of each well or other means of withdrawal.
electric pressure pump
7. The date of commencement and completion of the construction of the well, wells, or other works for withdrawal of groundwater.
July 1, 1955
8. The depth of water table.
220 feet deep
9. So far as it may be available, the type, size and depth of each well or the general specifications of any other works for the withdrawal of groundwater.
3 inch casing, 220 feet deep
pressure pump
10. The estimated amount of groundwater withdrawn each year.
don't know
11. The log of formations encountered in the drilling of each well if available.
gumbo
clay and sand
12. Such other information of a similar nature as may be useful in carrying out the policy of this act, including reference to book and page of any county record.
digging for water
other none known

Signature of Owner Lana King

Date 12-30-63

Three copies to be filed by the owner with the County Clerk and Recorder of the county in which the well is located.

Please answer all questions. If not applicable, so state, otherwise the form will be returned.

Original to the County Clerk and Recorder; duplicate to the State Engineer; Triplicate to the Montana Bureau of Mines and Geology, and Quadruplicate for the Appropriator.

111.36

FILE
1140 P
Dec 30 1963
S. C. Anderson
111.36

File No. _____
DUPLICATE

T. 8N. R. 47E
County: Custer

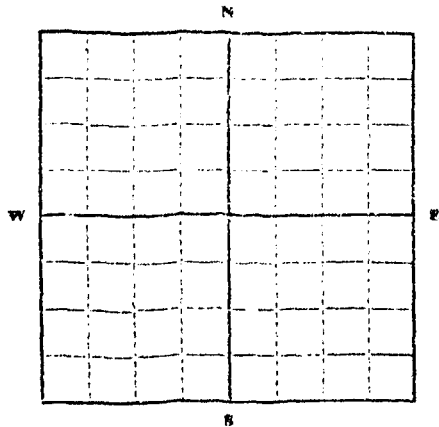
STATE OF MONTANA
ADMINISTRATOR OF GROUNDWATER CODE
OFFICE OF STATE ENGINEER

RECEIVED
JUN 2 1964
STATE ENGINEER

Declaration of Vested Groundwater Rights

(Under Chapter 237, Montana Session Laws, 1961)

1. Mary S. LaChute Box 602 Roundup
(Name of Appropriator) (Address) (Town)
County of Custer State of Montana
have appropriated groundwater according to the Montana laws in effect prior to January 1, 1962, as follows:



S 1/2 SE 1/4 Sec 13 8N 47E
M.P.M.
Indicate point of appropriation
and place of use, if possible.
Each small square represents 10
acres.

2. The beneficial use on which the claim is based: Domestic and stock
3. Date or approximate date of earliest beneficial use; and how continuous the use has been: 6/20/50
4. The amount of groundwater claimed (in miner's inches or gallons per minute): 5 g. P.M.
5. If used for irrigation, give the acreage and description of the lands to which water has been applied and name of the owner thereof: None
6. The means of withdrawing such water from the ground and the location of each well or other means of withdrawal: flow
7. The date of commencement and completion of the construction of the well, wells, or other works for withdrawal of groundwater: 6/12/50 6/20/50
8. The depth of water table: _____
9. So far as it may be available, the type, size and depth of each well or the general specifications of any other works for the withdrawal of groundwater: 425 ft 30 ft 4" casing
425 ft 2" casing 40 ft perforation
10. The estimated amount of groundwater withdrawn each year: _____
11. The log of formations encountered in the drilling of each well if available: 0 - 15 ft top soil
15 - 30 ft gravel 30 - 130 ft gravel
130 ft 170 ft sand 170 to 385 ft gravel 385 to 425 sand
12. Such other information of a similar nature as may be useful in carrying out the policy of this act, including reference to book and page of any county record: _____

Signature of Owner: Mary S. LaChute
Mary S. LaChute
Date: Dec 21 1963

Three copies to be filed by the owner with the County Clerk and Recorder of the county in which the well is located.

Please answer all questions. If not applicable, so state, otherwise the form will be returned.

Original to the County Clerk and Recorder; duplicate to the State Engineer; Triplicate to the Montana Bureau of Mines and Geology, and Quadruplicate for the Appropriator.

11344

FILED

1941 Dec 31 18 63

J. E. Anderson

U.S. DEPT. OF JUSTICE

RECORDS

File No.

T. 8N R. 47E

DUPLICATE

County

STATE OF MONTANA
ADMINISTRATOR OF GROUNDWATER CODE
OFFICE OF STATE ENGINEER

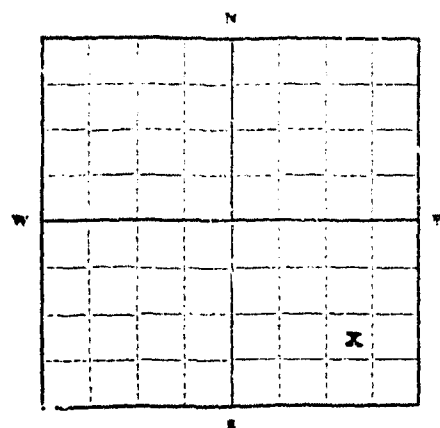
RECEIVED
DEC 16 1963

Declaration of Vested Groundwater Rights

(Under Chapter 237, Montana Session Laws, 1961)

STATE ENGINEER

1. Adolph Leidholt of Route 1, Box 171, Miles City
(Name of Appropriator) (Address) (Town)
County of Custer State of Montana
have appropriated groundwater according to the Montana laws in effect prior to January 1, 1962, as follows:



SE 1/4 Sec. 13 T. 8N R. 47E

Indicate point of appropriation
and place of use, if possible.
Each small square represents 10
acres.

2. The beneficial use on which the claim is based Household use
and stock water

3. Date or approximate date of earliest beneficial use; and how con-
tinuous the use has been. 1951 - continuous use
since then.

4. The amount of groundwater claimed (in miner's inches or gallons
per minute) 50 gallons per minute

5. If used for irrigation, give the acreage and description of the lands
to which water has been applied and name of the owner thereof

6. The means of withdrawing such water from the ground and the
location of each well or other means of withdrawal. electric pump

7. The date of commencement and completion of the construction of the well, wells, or other works for with-
drawal of groundwater. 1951

8. The depth of water table. 100 feet

9. So far as it may be available, the type, size and depth of each well or the general specifications of any other
works for the withdrawal of groundwater. 160 feet in depth

10. The estimated amount of groundwater withdrawn each year. 150,000 gallons

11. The log of formations encountered in the drilling of each well if available.

12. Such other information of a similar nature as may be useful in carrying out the policy of this act, including
reference to book and page of any county record.

Signature of Owner Adolph Leidholt

Date December 12, 1963

Three copies to be filed by the owner with the County Clerk and Recorder of the county in which the well is
located.

Please answer all questions. If not applicable, so state, otherwise the form will be returned.

Original to the County Clerk and Recorder; duplicate to the State Engineer; Triplicate to the Montana Bureau
of Mines and Geology, and Quadruplicate for the Appropriator.

9128

10651

10651
Dec 17 1963
H. E. Anderson
County Clerk and Ex. Sec. - Auditor
Ruth Root

File No.

DUPLICATE

T 8N R 47E

County Custer

STATE OF MONTANA
ADMINISTRATOR OF GROUNDWATER CODE
OFFICE OF STATE ENGINEER

Declaration of Vested Groundwater Rights

Under Chapter 237, Montana Session Laws, 1961

RECEIVED
DEC 23 1963

STATE ENGINEER

Eugene & Helen J. Leidholt

Route 1, Box 125B, Miles City,

1. (Name of Appropriator)

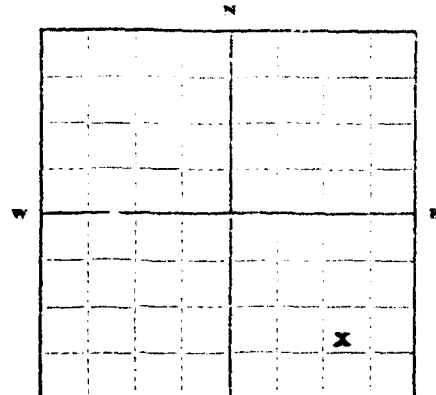
Address:

(Town)

County of Custer,

State of Montana

have appropriated groundwater according to the Montana laws in effect prior to January 1, 1962, as follows:



SE 1/4 SE Sec. 13 T 8N R 47E

Indicate point of appropriation
and place of use, if possible.
Each small square represents 10
acres.

2. The beneficial use on which the claim is based Household
and stock water.

3. Date or approximate date of earliest beneficial use; and how con-
tinuous the use has been 1962, continuous since

4. The amount of groundwater claimed (in miner's inches or gallons
per minute) 50 gallons per minute

5. If used for irrigation, give the acreage and description of the lands
to which water has been applied and name of the owner thereof
Jet pump

6. The means of withdrawing such water from the ground and the
location of each well or other means of withdrawal
Jet pump

7. The date of commencement and completion of the construction of the well, wells, or other works for with-
drawal of groundwater 1962

8. The depth of water table 165 feet deep to within 12 feet of surface

9. So far as it may be available, the type, size and depth of each well or the general specifications of any other
works for the withdrawal of groundwater 165 feet in depth

10. The estimated amount of groundwater withdrawn each year 150,000 gallons

11. The log of formations encountered in the drilling of each well if available.

12. Such other information of a similar nature as may be useful in carrying out the policy of this act, including
reference to book and page of any county record

Signature of Owner

Eugene Leidholt

Date December 20, 1963

Three copies to be filed by the owner with the County Clerk and Recorder of the county in which the well is
located.

Please answer all questions. If not applicable, so state, otherwise the form will be returned.

Original to the County Clerk and Recorder; duplicate to the State Engineer; Triplicate to the Montana Bureau
of Mines and Geology, and Quadruplicate for the Appropriator.

542
F I L E
9.415- 30 Oct 63
1016 20 1063
H.E. Anderson
County Clerk and Ex-Officio
County Clerk and Ex-Officio

File No.

DUPLICATE

T. ... R. ...

County ...

STATE OF MONTANA
ADMINISTRATOR OF GROUNDWATER CODE
OFFICE OF STATE ENGINEER

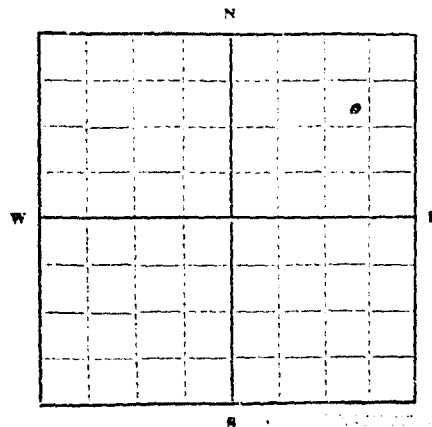
RECEIVED
JAN 2 1963

Declaration of Vested Groundwater Rights

(Under Chapter 237, Montana Session Laws, 1961)

STATE ENGINEER

Pick Harris Parker *Rt 1 Box 158 Miles City*
(Name of Appropriator) (Address) (Town)
County of *Custer* State of *Montana*
have appropriated groundwater according to the Montana laws in effect prior to January 1, 1962, as follows:



NE 1/4 Sec. 13 T. 8 R. 47 Tract 1

indicate point of appropriation
and place of use, if possible.
Each small square represents 10
acres.

2. The beneficial use on which the claim is based... *Domestic and stock*
3. Date or approximate date of earliest beneficial use; and how continuous the use has been... *March 1 - 1954*
4. The amount of groundwater claimed (in miner's inches or gallons per minute)... *10 g. P. M.*
5. If used for irrigation, give the acreage and description of the lands to which water has been applied and name of the owner thereof... *no*
6. The means of withdrawing such water from the ground and the location of each well or other means of withdrawal... *Pump*
7. The date of commencement and completion of the construction of the well, wells, or other works for withdrawal of groundwater... *Feb 19 to Feb 26 - 1954*
8. The depth of water table... *25 ft*
9. So far as it may be available, the type, size and depth of each well or the general specifications of any other works for the withdrawal of groundwater... *4 25 ft Deep 30 ft 6" casing
150 ft 4" casing 235 ft 3" casing
100 ft perforation*
10. The estimated amount of groundwater withdrawn each year... *132,500 per year*
11. The log of formations encountered in the drilling of each well if available... *0-10 ft top soil
10-30 ft gravel 30-120 g. s. 120-150 ft sand
150-325 s. 325-425 sand*
12. Such other information of a similar nature as may be useful in carrying out the policy of this act, including reference to book and page of any county record...

Signature of Owner

Pick Harris Parker

Date *12-31-1963*

Three copies to be filed by the owner with the County Clerk and Recorder of the county in which the well is located.

Please answer all questions. If not applicable, so state, otherwise the form will be returned.

Original to the County Clerk and Recorder; duplicate to the State Engineer; Triplicate to the Montana Bureau of Mines and Geology, and Quadruplicate for the Appropriator.

16914

1224

FILED

10 10 22 O'clock A.M.

Dec. 31 1963

H. S. Anderson

County Clerk and Ex. Sec. Recorder

Office: County Courthouse

File No.

T. R.

DUPLICATE

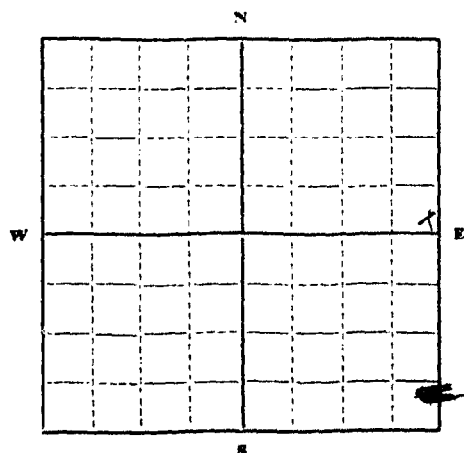
County Golden

STATE OF MONTANA
ADMINISTRATOR OF GROUNDWATER CODE
OFFICE OF STATE ENGINEER

Declaration of Vested Groundwater Rights

(Under Chapter 237, Montana Session Laws, 1961)

1. Archie Sauer of P.O. Box 16, mile N.W.
(Name of Appropriator) (Address) (Town)
County of Butte State of Montana
have appropriated groundwater according to the Montana laws in effect prior to January 1, 1962, as follows:



SE 1/4 Sec. 13, T. 8, R. 47

Indicate point of appropriation and place of use, if possible. Each small square represents 10 acres.

2. The beneficial use on which the claim is based household & stock irrigation
3. Date or approximate date of earliest beneficial use; and how continuous the use has been 6-1-30
continuous
4. The amount of groundwater claimed (in miner's inches or gallons per minute) 100 gpm
5. If used for irrigation, give the acreage and description of the lands to which water has been applied and name of the owner thereof
1/4 acre - yard
6. The means of withdrawing such water from the ground and the location of each well or other means of withdrawal
pump - 2 ft
7. The date of commencement and completion of the construction of the well, wells, or other works for withdrawal of groundwater 6-1-30
8. The depth of water table 2.2 ft
9. So far as it may be available, the type, size and depth of each well or the general specifications of any other works for the withdrawal of groundwater
drilled - 7 inch - 22 ft
10. The estimated amount of groundwater withdrawn each year 4,000 gals
11. The log of formations encountered in the drilling of each well if available not available
12. Such other information of a similar nature as may be useful in carrying out the policy of this act, including reference to book and page of any county record not available

Signature of Owner Archie SauerDate 12-10-63

Three copies to be filed by the owner with the County Clerk and Recorder of the county in which the well is located.

Please answer all questions. If not applicable, so state, otherwise the form will be returned.

Original to the County Clerk and Recorder; duplicate to the State Engineer; Triplicate to the Montana Bureau of Mines and Geology, and Quadruplicate for the Appropriator.

13098

876

F I L E D

At 10:20 O'Clock A.

Dec 23 1963

J. E. Anderson

County Clerk and Ex-Officio Recorder

Custer County, Montana

By _____ Depu

File No.

DUPLICATE

STATE OF MONTANA
ADMINISTRATOR OF GROUNDWATER CODE
OFFICE OF STATE ENGINEER

T. 8 R. 47
County Custer
RECEIVED
SE

Declaration of Vested Groundwater Rights ENGINEER
(Under Chapter 237, Montana Session Laws, 1961)

1. Ernest A. & Harriet K. Wyttenhove of Rte. 1, Box 112, Miles City
(Name of Appropriator) (Address) (Town)
County of Custer State of Montana
have appropriated groundwater according to the Montana laws in effect prior to January 1, 1962, as follows:

N $\frac{1}{2}$ N $\frac{1}{2}$ NW $\frac{1}{4}$

$\frac{1}{4}$ Sec. 13 T8 R. 47

Indicate point of appropriation
and place of use, if possible.
Each small square represents 10
acres.

2. The beneficial use on which the claim is based.....
household and livestock

3. Date or approximate date of earliest beneficial use; and how con-
tinuous the use has been..... 1931, constant since
that time

4. The amount of groundwater claimed (in miner's inches or gallons
per minute)..... 500 gallons per hour

5. If used for irrigation, give the acreage and description of the lands
to which water has been applied and name of the owner thereof
Not applicable

6. The means of withdrawing such water from the ground and the
location of each well or other means of withdrawal.....
Pump

7. The date of commencement and completion of the construction of the well, wells, or other works for with-
drawal of groundwater..... completed September, 1931

8. The depth of water table..... 150 ft.

9. So far as it may be available, the type, size and depth of each well or the general specifications of any other
works for the withdrawal of groundwater..... Not applicable

10. The estimated amount of groundwater withdrawn each year..... 200,000 gallons

11. The log of formations encountered in the drilling of each well if available.....
Not applicable

12. Such other information of a similar nature as may be useful in carrying out the policy of this act, including
reference to book and page of any county record..... Not applicable

Signature of Owner

Harriet K. Wyttenhove

Date Dec. 27, 1963

Three copies to be filed by the owner with the County Clerk and Recorder of the county in which the well is
located.

Please answer all questions. If not applicable, so state, otherwise the form will be returned.

Original to the County Clerk and Recorder; duplicate to the State Engineer; Triplicate to the Montana Bureau
of Mines and Geology, and Quadruplicate for the Appropriator.

12017

11571

FILE

9:46 O'Clock A

Dec 30 1963

N. E. Anderson

County Clerk and Ex-Officio Recorder

Cash County, Missouri

Ruth Root

File No.

DUPLICATE

STATE OF MONTANA
ADMINISTRATOR OF GROUNDWATER CODE
OFFICE OF STATE ENGINEER

T. 8 R. 47
County *Custer*

RECEIVED
DEC 22 1963

Declaration of Vested Groundwater Rights

(Under Chapter 237, Montana Session Laws, 1961)

STATE ENGINEER

1. **MILES CITY PACKING COMPANY**
(Name of Appropriator)

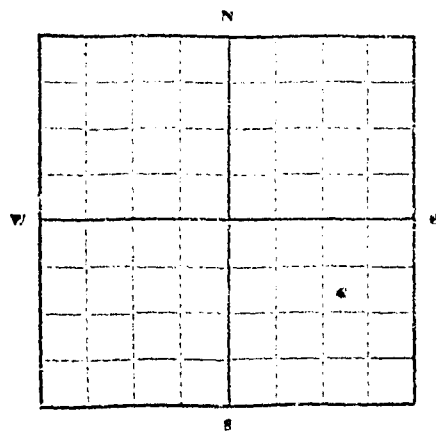
(Address)

(Town)

County of

State of

have appropriated groundwater according to the Montana laws in effect prior to January 1, 1962, as follows:



Lot 5

Sec. 14 T. 8 R. 47

Indicate point of appropriation
and place of use, if possible.
Each small square represents 10
acres.

2. The beneficial use on which the claim is based... **Commercial
packing house and watering livestock.**

3. Date or approximate date of earliest beneficial use; and how con-
tinuous the use has been... **4/19/50**

4. The amount of groundwater claimed (in miner's inches or gallons
per minute) **15 gallons per minute**

5. If used for irrigation, give the acreage and description of the lands
to which water has been applied and name of the owner thereof

6. The means of withdrawing such water from the ground and the
location of each well or other means of withdrawal... **Artesian flow**

7. The date of commencement and completion of the construction of the well, wells, or other works for with-
drawal of groundwater... **4/15/50 to 4/19/50**

8. The depth of water table... **210 to 230 feet so far as known**

9. So far as it may be available, the type, size and depth of each well or the general specifications of any other
works for the withdrawal of groundwater... **230 feet well; 82 feet of 4 inch pipe;
231 feet of 2 inch pipe.**

10. The estimated amount of groundwater withdrawn each year... **8 million gallons**

11. The log of formations encountered in the drilling of each well if available... **8' to 34' - gravel;
34' to 51' - sand; 51' to 52' - rock; 52' to 68' - sand; 68' to 74' - blue shale;
74' to 76' - limestone; 76' to 87' - blue shale; 87' to 88' - limestone;
88' to 141' - blue shale; 141' to 142' - limestone; 142' to 181' - blue shale;
181' to 208' - sand; 208' to 211' - limestone; 211' to 227' - sand; 227' - 230' brown shale.**

12. Such other information of a similar nature as may be useful in carrying out the policy of this act, including
reference to book and page of any county record

MILES CITY PACKING COMPANY

Signature of Owner

W. F. Jensen

Date **12/16/63**

Three copies to be filed by the owner with the County Clerk and Recorder of the county in which the well is
located.

Please answer all questions. If not applicable, so state, otherwise the form will be returned.

Original to the County Clerk and Recorder; duplicate to the State Engineer; Triplicate to the Montana Bureau
of Mines and Geology, and Quadruplicate for the Appropriator.

10-116

FILE
2:45 O'clock P
Dec 23 1963
County Clerk and Ex-Officio Recorder
Custer County, Montana
Ruth Root
Deputy

File No.

DUPLICATE

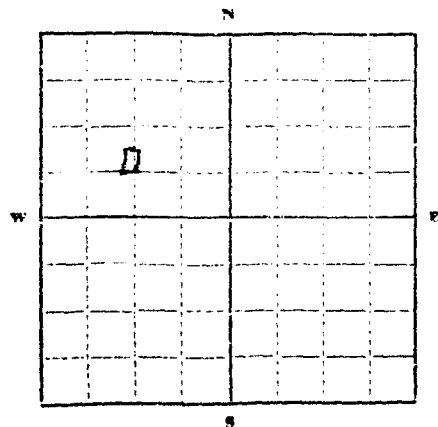
STATE OF MONTANA
ADMINISTRATOR OF GROUNDWATER CODE
OFFICE OF STATE ENGINEER

T 8 R 47 E
County Custer
RECEIVED
JAN 2 1963

Declaration of Vested Groundwater Rights STATE ENGINEER

(Under Chapter 237, Montana Session Laws, 1961)

John W. Moore of Jordan Stage, Michoud
(Name of Appropriator) (Address) (Town)
County of Custer State of Mont.
have appropriated groundwater according to the Montana laws in effect prior to January 1, 1962, as follows:



NW 1/4 Sec 15 T. 8 R. 47 E

Indicate point of appropriation
and place of use, if possible.
Each small square represents 10
acres.

2. The beneficial use on which the claim is based House
Stock water
3. Date or approximate date of earliest beneficial use; and how con-
tinuous the use has been May 13, 1959 240 ft deep
every day
4. The amount of groundwater claimed (in miner's inches or gallons
per minute) 1.5 gal per minute
5. If used for irrigation, give the acreage and description of the lands
to which water has been applied and name of the owner thereof
Ne. Dry Lake
6. The means of withdrawing such water from the ground and the
location of each well or other means of withdrawal
Electric submerge pump
7. The date of commencement and completion of the construction of the well, wells, or other works for with-
drawal of groundwater May 13 - 1959 240 ft deep
8. The depth of water table 100 ft
9. So far as it may be available the type, size and depth of each well or the general specifications of any other
works for the withdrawal of groundwater 4 in 240 ft
10. The estimated amount of groundwater withdrawn each year 300,000
11. The log of formations encountered in the drilling of each well if available 18-20 sand gravel
0-1.8 sand soil 20-62 shale 62-65 Rock 65-82 shale
85-95 sand 95-115 shale 115-117 Rock 117-199 shale
199-240 sandstone. Below 15 gal per minute to 100 ft
Cased 4 in pipe to bottom of point of pump pipe
12. Such other information of a similar nature as may be useful in carrying out the policy of this act, including
reference to book and page of any county record.

Signature of Owner

John W. Moore
Date Dec 30, 1963

Three copies to be filed by the owner with the County Clerk and Recorder of the county in which the well is
located.

Please answer all questions. If not applicable, so state, otherwise the form will be returned.

Original to the County Clerk and Recorder; duplicate to the State Engineer; Triplicate to the Montana Bureau
of Mines and Geology, and Quadruplicate for the Appropriator.

16920

112.32

F I L E
At 10:42 O'Clock A. M.
Dec 31 1963
H. E. Anderson
County Clerk and Ex-Officio Recorder of
Custer County, Montana
Ruth Rast
Deputy

File No.

DUPLICATE

T 8 N R 47 E

County Custer

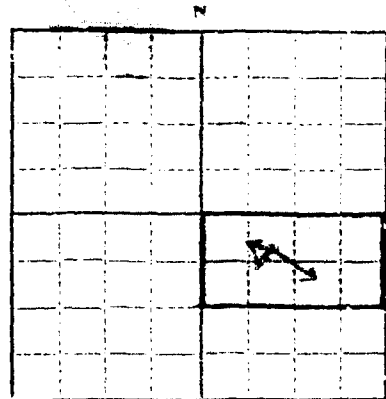
STATE OF MONTANA
ADMINISTRATOR OF GROUNDWATER CODE
OFFICE OF STATE ENGINEER

RECEIVED
DEC 10 1963

Declaration of Vested Groundwater Rights

(Under Chapter 237, Montana Session Laws, 1961)

1. Yellowstone Realty Co., Inc. of Box 335
(Name of Appropriator) (Address) (Town)
Custer County of Custer State of Montana
have appropriated groundwater according to the Montana laws in effect prior to January 1, 1962 as follows:



N $\frac{1}{2}$ SE $\frac{1}{4}$ Sec. 20 T 8 N R 47 E

Indicate point of appropriation
and place of use, if possible.
Each small square represents 10
acres.

2. The beneficial use to which the claim is based: household use, irrigation, fire protection and gravel washing
3. Date or approximate date of earliest beneficial use; and how continuous the use has been: December 18, 1956; uninterrupted use to date
4. The amount of groundwater claimed (in miner's inches or gallons per minute): 100 g.p.m.
5. If used for irrigation, give the acreage and description of the lands to which water has been applied and name of the owner thereof: lawr. irrigation around buildings on subject property; owned by applicant
6. The means of withdrawing such water from the ground and the location of each well or other means of withdrawal: N 1/2 of sec. 20, T 8 N, R 47 E; 10 hp electric pump
7. The date of commencement and completion of the construction of the well, wells, or other works for withdrawal of groundwater: commenced 12-1-56; completion 12-12-56
8. The depth of water table: 100'
9. So far as it may be available, the type, size and depth of each well or the general specifications of any other works for the withdrawal of groundwater: 745' well cased with 8" pipe; using 303' of 2" pump pipe
10. The estimated amount of groundwater withdrawn each year: 2,000 M.Gals.
11. The log of formations encountered in the drilling of each well if available:
12. Such other information of a similar nature as may be useful in carrying out the policy of this act, including reference to book and page of any county record:

YELLOWSTONE REALTY CO., INC.

Signature of Owner Linley M. Chase, Sec.

Date December 30, 1963

Three copies to be filed by the owner with the County Clerk and Recorder of the county in which the well is located.

Please answer all questions. If not applicable, so state, otherwise the form will be returned.

Original to the County Clerk and Recorder; duplicate to the State Engineer; Triplicate to the Montana Bureau of Mines and Geology, and Quadruplicate for the Appropriator.

14126

11517

3,110 March 11
1963

W. E. Anderson
Deputy Sheriff, Madison County, Alabama

Deputy

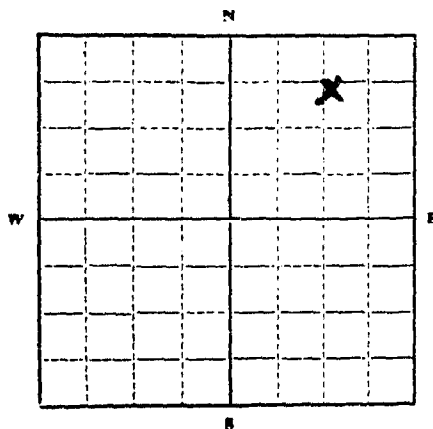
File No. _____
DUPLICATE

T. 54 N. R. 47 E
County Custer
DEC 18 1963

STATE OF MONTANA
ADMINISTRATOR OF GROUNDWATER CODE
OFFICE OF STATE ENGINEER

Declaration of Vested Groundwater Rights STATE ENGINEER
(Under Chapter 237, Montana Session Laws, 1961)

1. EDSEL O. HARBAL of RTE 1 BOX 141 MILES CITY
(Name of Appropriator) (Address) (Town)
County of CUSTER State of MONTANA
have appropriated groundwater according to the Montana laws in effect prior to January 1, 1962, as follows:



NE 1/4 Sec 22 T8N R47E
Indicate point of appropriation
and place of use, if possible.
Each small square represents 10
acres.

2. The beneficial use on which the claim is based Stock water, Household use and irrigation
3. Date or approximate date of earliest beneficial use; and how continuous the use has been 1934 daily use since
4. The amount of groundwater claimed (in miner's inches or gallons per minute) 500 gal per hour
5. If used for irrigation, give the acreage and description of the lands to which water has been applied and name of the owner thereof 2 acre garden to be used by Edsel Harbal
6. The means of withdrawing such water from the ground and the location of each well or other means of withdrawal present method is hand pump from one well
7. The date of commencement and completion of the construction of the well, wells, or other works for withdrawal of groundwater this well drilled in 1934
8. The depth of water table water rises within 8 ft of top of ground
9. So far as it may be available, the type, size and depth of each well or the general specifications of any other works for the withdrawal of groundwater well is 73 ft deep and has 5 in casing
10. The estimated amount of groundwater withdrawn each year 20,000 gals
11. The log of formations encountered in the drilling of each well if available not available
12. Such other information of a similar nature as may be useful in carrying out the policy of this act, including reference to book and page of any county record No other information available except the hand pump will probably be replaced by a motor driven one

Signature of Owner Edsel O Harbal
Date Dec 13, 1963

Three copies to be filed by the owner with the County Clerk and Recorder of the county in which the well is located.

Please answer all questions. If not applicable, so state, otherwise the form will be returned.

Original to the County Clerk and Recorder; duplicate to the State Engineer; Triplicate to the Montana Bureau of Mines and Geology, and Quadruplicate for the Appropriator.

4143

10725

F I L E

At 3:45 O'Clock P.M.

Dec. 13 1963

H. E. Anderson

County Clerk and Ex-Officio Recorder

Custer County, Missouri

By

T 8 N E 47 E 22

County *Greeter*
 NANTANA **RECEIVED**
 UNDERWATER CODE


STATE OF MONTANA
ADMINISTRATOR OF GROUNDWATER CODE
OFFICE OF STATE ENGINEER

Notice of Completion of Groundwater Appropriation by Means of Well

Groundwater

STATE ENGINEER

Water Use: Domestic ☒ Municipal ☐ Other ☐ Irrigation ☐
Industry ☒ Drainage ☐ Stock ☒

 Indicate on the diagram the character and thickness of the different strata met with in drilling, such as soil, clay, shale, gravel, rock or sand, etc. Show depth at which water is encountered, thickness and character of water-bearing strata and height to which water rises in the well.

Size of Drilled Hole	Size and Weight of Casing	From (Feet)	To (Feet)	PERFORATIONS		
				Kind Size	From (Feet)	To (Feet)
4"	3 1/2 STD	0	340	3/4 Holes	280	340

Remarks: (Gravel packing, cementing, packers, type of shutoff, location of place of use of groundwater if not at well, and any other similar pertinent information, including number of

acres irrigated, if used for irrigation).....

used mainly for
automatic stock tank
at well

Driller's License Number


Floyd Higgins
Driller's Signature

This form to be prepared by driller, and three copies to be filed by the owner with the County Clerk and Recorder in the county in which the well is located.

Please answer all questions. If not applicable, so state, otherwise the form will be returned.

Original to the County Clerk and Recorder; duplicate to the State Engineer; Triplicate to the Montana Bureau of Mines and Geology and Quadruplicate for the Appropriator.

38750



14893

F I L E
At 11:40 O'Clock A.
Dec. 2 1964
J. E. Anderson
County Clerk and Ex-Officio Recorder
Custer County, Montana
By _____

File No.

DUPLICATE

T. 3N R. 47E

County CUSTER


STATE OF MONTANA
ADMINISTRATOR OF GROUNDWATER CODE
OFFICE OF STATE ENGINEER

RECEIVED
JAN 2 1963

Declaration of Vested Groundwater Rights

(Under Chapter 237, Montana Session Laws, 1961)

1. Arthur Jack Holmes
Sunset Drive in the area of Box 118 Miles City
(Name of Appropriator) (Address) (Town)
County of Custer State of Montana
have appropriated groundwater according to the Montana laws in effect prior to January 1, 1962, as follows:



SE SE 1/4 SW Sec. 23 T3N R. 47E

Indicate point of appropriation
and place of use, if possible.
Each small square represents 10
acres.

2. The beneficial use on which the claim is based BUSINESS
REST ROOMS & SNACK BAR - COOLING
PROJECTION MACHINES
3. Date or approximate date of earliest beneficial use; and how con-
tinuous the use has been April 1, 1952
CONTINUOUS
4. The amount of groundwater claimed (in miner's inches or gallons
per minute) 10 gallons per minute
5. If used for irrigation, give the acreage and description of the lands
to which water has been applied and name of the owner thereof
NONE
6. The means of withdrawing such water from the ground and the
location of each well or other means of withdrawal ELECTRIC
PUMP
7. The date of commencement and completion of the construction of the well, wells, or other works for with-
drawal of groundwater March 15 - April 1, 1952
8. The depth of water table 15
feet
9. So far as it may be available, the type, size and depth of each well or the general specifications of any other
works for the withdrawal of groundwater Depth 140 feet - 2 inch
PIPE - 4 inch casing to 25 feet
10. The estimated amount of groundwater withdrawn each year 40,000 gallons
11. The log of formations encountered in the drilling of each well if available UNKNOWN
12. Such other information of a similar nature as may be useful in carrying out the policy of this act, including
reference to book and page of any county record NONE

Signature of Owner Arthur Jack Holmes

Date 12/8/63

Three copies to be filed by the owner with the County Clerk and Recorder of the county in which the well is located.

Please answer all questions. If not applicable, so state, otherwise the form will be returned.

Original to the County Clerk and Recorder; duplicate to the State Engineer; Triplicate to the Montana Bureau of Mines and Geology, and Quadruplicate for the Appropriator.

16928

10221

10256 10000 A. 1
Dec 31 1963
J. H. Anderson
Secretary
Dennis

File No.

DUPLICATE

T. 8N R. 47E

County Custer

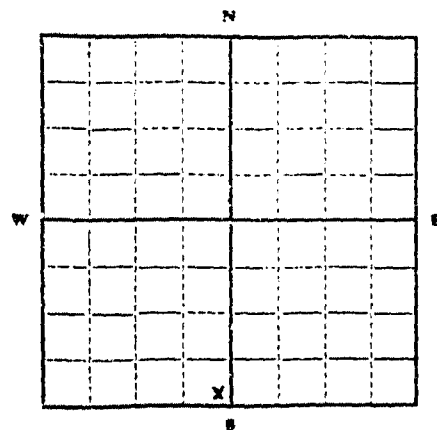
STATE OF MONTANA
ADMINISTRATOR OF GROUNDWATER CODE
OFFICE OF STATE ENGINEER

Declaration of Vested Groundwater Rights

(Under Chapter 237, Montana Session Laws, 1961)

STATE ENGINEER

1. Arthur Jack Holmes of Box 118 Medina City
(Name of Appropriator) (Address) (Town)
County of Custer State of Montana
have appropriated groundwater according to the Montana laws in effect prior to January 1, 1962, as follows:



SE SE 1/4 SW Sec. 23 T. 8N R. 47E

Indicate point of appropriation
and place of use, if possible.
Each small square represents 10
acres.

2. The beneficial use on which the claim is based. House hold
& watering lawn
3. Date or approximate date of earliest beneficial use; and how con-
tinuous the use has been. Nov 2, 1953
Continuous
4. The amount of groundwater claimed (in miner's inches or gallons
per minute). 10 gallons per minute
5. If used for irrigation, give the acreage and description of the lands
to which water has been applied and name of the owner thereof.
Irrigation of lawn around
house
6. The means of withdrawing such water from the ground and the
location of each well or other means of withdrawal. ELECTRIC
Pump
7. The date of commencement and completion of the construction of the well, wells, or other works for with-
drawal of groundwater. March Oct 26 - November 2, 1963
8. The depth of water table. 25
feet
9. So far as it may be available, the type, size and depth of each well or the general specifications of any other
works for the withdrawal of groundwater. Depth 140 feet - 2 inch
pipe - 4 inch casing to 25 feet
10. The estimated amount of groundwater withdrawn each year. 140,000 gallons
11. The log of formations encountered in the drilling of each well if available. Unknown
12. Such other information of a similar nature as may be useful in carrying out the policy of this act, including
reference to book and page of any county record. NONE

Signature of Owner Arthur Jack Holmes

Date 12/31/63

Three copies to be filed by the owner with the County Clerk and Recorder of the county in which the well is
located.

Please answer all questions. If not applicable, so state, otherwise the form will be returned.

Original to the County Clerk and Recorder; duplicate to the State Engineer; Triplicate to the Montana Bureau
of Mines and Geology, and Quadruplicate for the Appropriator.

16926

100000

F I L E
10:174 000000 4
100000 1963
H. E. Anderson
County Clerk
County of ...
City of ...

File No.

DUPLICATE

T. R.

County

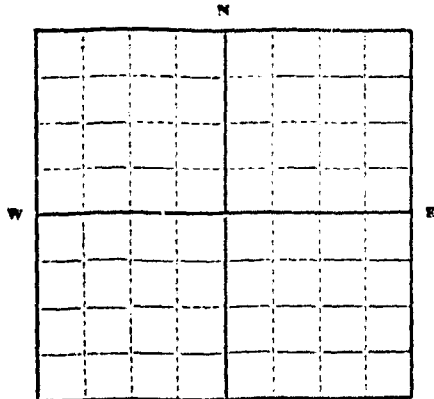
STATE OF MONTANA
ADMINISTRATOR OF GROUNDWATER CODE
OFFICE OF STATE ENGINEER

RECEIVED
JAN 2 1964

Declaration of Vested Groundwater Rights STATE ENGINEER

(Under Chapter 237, Montana Session Laws, 1961)

1. John H. Helmer (Name of Appropriator) Box 1 Miles City (Address) MT (Town)
County of Custer State of MONTANA
have appropriated groundwater according to the Montana laws in effect prior to January 1, 1962, as follows:



Indicate point of appropriation
and place of use, if possible.
Each small square represents 10
acres.

2. The beneficial use on which the claim is based: irrigation
3. Date or approximate date of earliest beneficial use; and how continuous the use has been: 1915
4. The amount of groundwater claimed (in miner's inches or gallons per minute): 25 gpm
5. If used for irrigation, give the acreage and description of the lands to which water has been applied and name of the owner thereof:
6. The means of withdrawing such water from the ground and the location of each well or other means of withdrawal: Electric Pump
7. The date of commencement and completion of the construction of the well, wells, or other works for withdrawal of groundwater: Not sure
8. The depth of water table: 255'
9. So far as it may be available, the type, size and depth of each well or the general specifications of any other works for the withdrawal of groundwater:
10. The estimated amount of groundwater withdrawn each year: 1,000,000
11. The log of formations encountered in the drilling of each well if available: Not available
12. Such other information of a similar nature as may be useful in carrying out the policy of this act, including reference to book and page of any county record:

Signature of Owner

John H. Helmer
Date: 12-31-64

Three copies to be filed by the owner with the County Clerk and Recorder of the county in which the well is located.

Please answer all questions. If not applicable, so state, otherwise the form will be returned.

Original to the County Clerk and Recorder; duplicate to the State Engineer; Triplicate to the Montana Bureau of Mines and Geology, and Quadruplicate for the Appropriator.

17038

11253

1150
ACB1 63

File No.

DUPLICATE

STATE OF MONTANA
ADMINISTRATOR OF GROUNDWATER CODE
OFFICE OF STATE ENGINEER

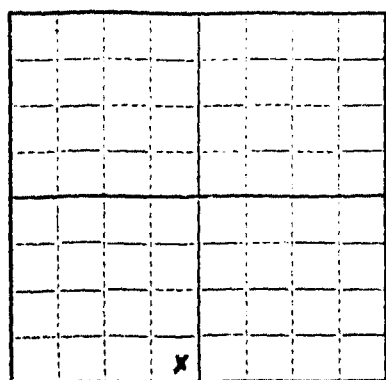
T. 8N R. 47E

County CUSTER

Declaration of Vested Groundwater Rights

(Under Chapter 237, Montana Session Laws, 1961)

1. Arthur Jack Holmes of Box 208 Mile City
(Name of Appropriator) (Address) (Town)
County of Custer State of Montana
have appropriated groundwater according to the Montana laws in effect prior to January 1, 1962, as follows:



SESE 1/4 SW Sec. 24 T. 8N R. 47E

Indicate point of appropriation
and place of use, if possible.
Each small square represents 10
acres.

2. The beneficial use on which the claim is based. Used for
water & service station - also
farm rooms
3. Date or approximate date of earliest beneficial use; and how con-
tinuous the use has been. 3/12/63 used
continuously
4. The amount of groundwater claimed (in miner's inches or gallons
per minute). 40' at 20 G.P.M. (draw
down)
5. If used for irrigation, give the acreage and description of the lands
to which water has been applied and name of the owner thereof
NONE
6. The means of withdrawing such water from the ground and the
location of each well or other means of withdrawal. Electric
pump
7. The date of commencement and completion of the construction of the well, wells, or other works for with-
drawal of groundwater. Feb. 15, 1962 to March 18, 1963
8. The depth of water table. 25 feet
9. So far as it may be available, the type, size and depth of each well or the general specifications of any other
works for the withdrawal of groundwater. 225 feet - 5 1/2" to 100 feet
4" to 225 (size hole)
Pipe 0-47' - 6 inch, 0-100' - 4" pipe 99'-225' - 3"
pipe
10. The estimated amount of groundwater withdrawn each year. 390,000 gallons
11. The log of formations encountered in the drilling of each well if available. 0-12 Gumbo,
12-28 Quick sand, 28-47 Gravel, 47-135 Gumbo,
135-141 sand, 141-200 Gumbo, 200-225 Sand
12. Such other information of a similar nature as may be useful in carrying out the policy of this act, including
reference to book and page of any county record. NONE

Signature of Owner

Date 12/31/63

Three copies to be filed by the owner with the County Clerk and Recorder of the county in which the well is
located.

Please answer all questions. If not applicable, so state, otherwise the form will be returned.

Original to the County Clerk and Recorder; duplicate to the State Engineer; Triplicate to the Montana Bureau
of Mines and Geology, and Quadruplicate for the Appropriator.

16929

1962

F U L L E R

11 10:58 0 Clock (1)

11-11-1962

W. E. Anderson

County Clerk and Ex-Officio Recorder

Custer County, Montana

4

File No. _____

DUPLICATE

T. 47E R. 47E

County _____

STATE OF MONTANA
ADMINISTRATOR OF GROUNDWATER CODE
OFFICE OF STATE ENGINEER

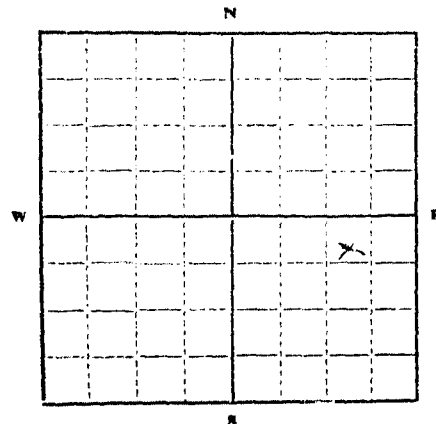
RECEIVED
JUL 13 1963

Declaration of Vested Groundwater Rights

(Under Chapter 237, Montana Session Laws, 1961)

STATE ENGINEER

1. IRMA OTTOY of 1506 PALMER MILES CITY
(Name of Appropriator) (Address) (Town)
County of CUSTER State of MONTANA
have appropriated groundwater according to the Montana laws in effect prior to January 1, 1962, as follows:



1/4 Sec. 22 T. 47E R. 47E

Indicate point of appropriation
and place of use, if possible.
Each small square represents 10
acres.

2. The beneficial use on which the claim is based HOUSEHOLD & STOCK WATERING
3. Date or approximate date of earliest beneficial use; and how continuous the use has been 1951
4. The amount of groundwater claimed (in miner's inches or gallons per minute) 600 GAL PER HOUR
5. If used for irrigation, give the acreage and description of the lands to which water has been applied and name of the owner thereof
6. The means of withdrawing such water from the ground and the location of each well or other means of withdrawal JET PUMP
7. The date of commencement and completion of the construction of the well, wells, or other works for withdrawal of groundwater STARTED JAN 2 COMPLETED JAN 2 1951
8. The depth of water table 166' TO 211'
9. So far as it may be available, the type, size and depth of each well or the general specifications of any other works for the withdrawal of groundwater 77' OF 4" PIPE & 134' OF 2" PIPE, DEPT. IS 211'
10. The estimated amount of groundwater withdrawn each year 132,000 GALLONS
11. The log of formations encountered in the drilling of each well if available CLAY, SAND, SAND ROCK, SCALE
12. Such other information of a similar nature as may be useful in carrying out the policy of this act, including reference to book and page of any county record

Signature of Owner Irma Ottoy
Date July 9 - 1963

Three copies to be filed by the owner with the County Clerk and Recorder of the county in which the well is located.

Please answer all questions. If not applicable, so state, otherwise the form will be returned.

Original to the County Clerk and Recorder; duplicate to the State Engineer; Triplicate to the Montana Bureau of Mines and Geology, and Quadruplicate for the Appropriator.

4971

1963

FILED
At 1:10 O'Clock P.
July 9 1963
H. E. Anderson
County Clerk and Ex-Officio Recorder of
Custer County, Montana
Ruth Roark
Deputy

File No.

DUPLICATE

T.

County,

STATE OF MONTANA
ADMINISTRATOR OF GROUNDWATER CODE
OFFICE OF STATE ENGINEER

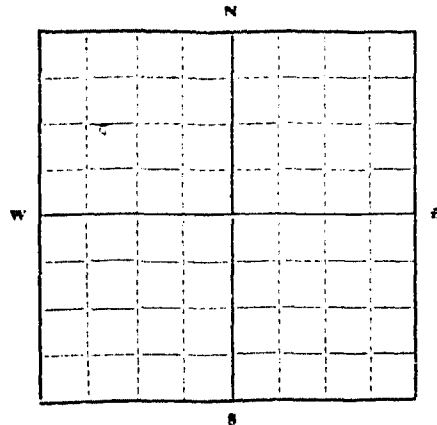
DEC 3 1963

Declaration of Vested Groundwater Rights

(Under Chapter 237, Montana Session Laws, 1961)

STATE ENGINEER

1. of
(Name of Appropriator) (Address) (Town)
County of State of
have appropriated groundwater according to the Montana laws in effect prior to January 1, 1962, as follows:



1/4 Sec. T. R.

Indicate point of appropriation
and place of use, if possible.
Each small square represents 10
acres.

2. The beneficial use on which the claim is based.
3. Date or approximate date of earliest beneficial use; and how continuous the use has been.
4. The amount of groundwater claimed (in miner's inches or gallons per minute).
5. If used for irrigation, give the acreage and description of the lands to which water has been applied and name of the owner thereof.
6. The means of withdrawing such water from the ground and the location of each well or other means of withdrawal.
7. The date of commencement and completion of the construction of the well, wells, or other works for withdrawal of groundwater.
8. The depth of water table.
9. So far as it may be available, the type, size and depth of each well or the general specifications of any other works for the withdrawal of groundwater.
10. The estimated amount of groundwater withdrawn each year.
11. The log of formations encountered in the drilling of each well if available.
12. Such other information of a similar nature as may be useful in carrying out the policy of this act, including reference to book and page of any county record.

Signature of Owner.

Date.

Three copies to be filed by the owner with the County Clerk and Recorder of the county in which the well is located.

Please answer all questions. If not applicable, so state, otherwise the form will be returned.

Original to the County Clerk and Recorder; duplicate to the State Engineer; Triplicate to the Montana Bureau of Mines and Geology, and Quadruplicate for the Appropriator.

10466

FILED
9:15 O'clock A.
Dec 7 1963
H. E. Anderson
Chief Clerk and Ex. Officer Recorder
Clerk of the Court
Arch. Root

File No.

DUPLICATE

T. 8 R. 47

County: Custer

STATE OF MONTANA
ADMINISTRATOR OF GROUNDWATER CODE
OFFICE OF STATE ENGINEER

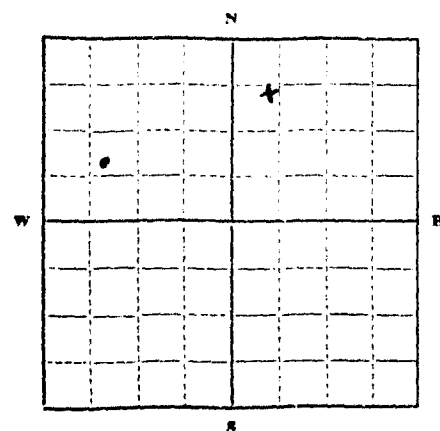
RECEIVED
DEC 6 1963

Declaration of Vested Groundwater Rights

(Under Chapter 237, Montana Session Laws, 1961)

STATE ENGINEER

1. Carl R. Huggins of Rt. 1 Box 176 Miles City
(Name of Appropriator) (Address) (Town)
County of Custer State of Mont.
have appropriated groundwater according to the Montana laws in effect prior to January 1, 1962, as follows:



4. 1/4 Sec. 25 T. 8 R. 47
Indicate point of appropriation
and place of use, if possible.
Each small square represents 10
acres.

2. The beneficial use on which the claim is based. Household
and livestock

3. Date or approximate date of earliest beneficial use; and how con-
tinuous the use has been. March 1956 in use
ever since

4. The amount of groundwater claimed (in miner's inches or gallons
per minute). 50 gallons

5. If used for irrigation, give the acreage and description of the lands
to which water has been applied and name of the owner thereof
not used for irrigation

6. The means of withdrawing such water from the ground and the
location of each well or other means of withdrawal.
jet pump

7. The date of commencement and completion of the construction of the well, wells, or other works for with-
drawal of groundwater. March 1957

8. The depth of water table. 30 feet

9. So far as it may be available, the type, size and depth of each well or the general specifications of any other
works for the withdrawal of groundwater. 40 feet of 4 inch casing 100 feet of 2 inch casing
total depth 276 feet

10. The estimated amount of groundwater withdrawn each year. about 50,000 gallons

11. The log of formations encountered in the drilling of each well if available. not available

12. Such other information of a similar nature as may be useful in carrying out the policy of this act, including
reference to book and page of any county record. not available

Signature of Owner

Carl R. Huggins
Date Dec 2, 1963

Three copies to be filed by the owner with the County Clerk and Recorder of the county in which the well is
located.

Please answer all questions. If not applicable, so state, otherwise the form will be returned.

Original to the County Clerk and Recorder; duplicate to the State Engineer; Triplicate to the Montana Bureau
of Mines and Geology, and Quadruplicate for the Appropriator.

FILE
1935 O'clock 61
Dec 14 1963
H. H. Anderson
County Clerk and Ex-Officio
Custodian of Records

File No. _____

DUPLICATE

T. 8 R. 47
County Custer

STATE OF MONTANA
ADMINISTRATOR OF GROUNDWATER CODE
OFFICE OF STATE ENGINEER

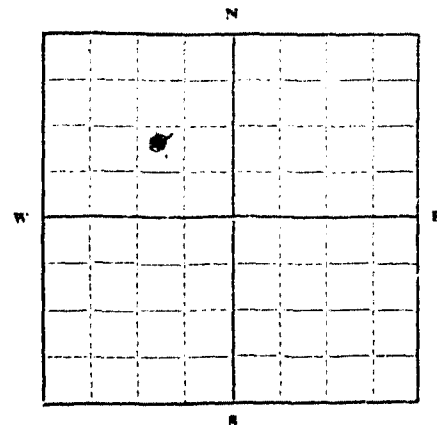
Declaration of Vested Groundwater Rights

(Under Chapter 237, Montana Session Laws, 1961)

RECEIVED
DEC 8 1963

STATE ENGINEER

1. Carl R. Herzog of Rt 1 Box 176 Miles City
(Name of Appropriator) (Address) (Town)
County of Custer State of Mont
have appropriated groundwater according to the Montana laws in effect prior to January 1, 1962, as follows:



N.W. 1/4 Sec. 25 T. 8 R. 47

Indicate point of appropriation
and place of use, if possible.
Each small square represents 10
acres.

2. The beneficial use on which the claim is based. Household and livestock
3. Date or approximate date of earliest beneficial use; and how continuous the use has been. March 1923 Continuous Since
4. The amount of groundwater claimed (in miner's inches or gallons per minute). 60 gallons per minute
5. If used for irrigation, give the acreage and description of the lands to which water has been applied and name of the owner thereof. not used for irrigation
6. The means of withdrawing such water from the ground and the location of each well or other means of withdrawal. jet pump
7. The date of commencement and completion of the construction of the well, wells, or other works for withdrawal of groundwater. March 1923
8. The depth of water table. 26 feet
9. So far as it may be available, the type, size and depth of each well or the general specifications of any other works for the withdrawal of groundwater. 4 inch casing for 40 feet 2 1/2 inch casing 120 feet total depth 267 feet
10. The estimated amount of groundwater withdrawn each year. about 300,000 gallons
11. The log of formations encountered in the drilling of each well if available. not available
12. Such other information of a similar nature as may be useful in carrying out the policy of this act, including reference to book and page of any county record. not available

Signature of Owner Carl R. Herzog

Date Dec 2, 1963

Three copies to be filed by the owner with the County Clerk and Recorder of the county in which the well is located.

Please answer all questions. If not applicable, so state, otherwise the form will be returned.

Original to the County Clerk and Recorder; duplicate to the State Engineer; Triplicate to the Montana Bureau of Mines and Geology, and Quadruplicate for the Appropriator.

F U L L E

It 7:40 O'Clock

Dec 4 1863

W. L. Anderson

County Clerk and Ex-Officio Recorder

Custer County, Montana

3200

File No.

DUPLICATE

Township R.

County.

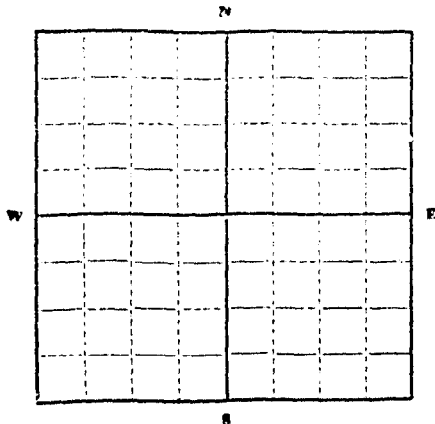
STATE OF MONTANA
ADMINISTRATOR OF GROUNDWATER CODE
OFFICE OF STATE ENGINEER

RECEIVED
JAN 2 1962

Declaration of Vested Groundwater Rights

(Under Chapter 237, Montana Session Laws 1961)

1. Frank L. Anderson (Owner) Green V. Anderson (Hydrologist) Helena, Montana
(Name of Appropriator) (Address) (Town)
County of Carbon State of Montana
have appropriated groundwater according to the Montana laws in effect prior to January 1, 1962, as follows:



N.W. 1/4 Sec. 26 T. 8 R. 47

Indicate point of appropriation
and place of use, if possible.
Each small square represents 10
acres.

2. The beneficial use on which the claim is based water for
irrigation & sprinkling system
3. Date or approximate date of earliest beneficial use; and how con-
tinuous the use has been 1953 continuous
since first of year
4. The amount of groundwater claimed (in miner's inches or gallons
per minute) 2.5 g.p.m. in each well
in 2 wells
5. If used for irrigation, give the acreage and description of the lands
to which water has been applied and name of the owner thereof
2.67 acres
owned by owner at present
6. The means of withdrawing such water from the ground and the
location of each well or other means of withdrawal electric
pump
in well
7. The date of commencement and completion of the construction of the well, wells, or other works for with-
drawal of groundwater started in summer 1953
completed 1953
8. The depth of water table 15 to 20 ft
9. So far as it may be available, the type, size and depth of each well or the general specifications of any other
works for the withdrawal of groundwater (2) 2 inch diameter, 20 ft deep (approx) - 6' casing
in 2 wells
10. The estimated amount of groundwater withdrawn each year 475,000 gal
11. The log of formations encountered in the drilling of each well if available
not available
12. Such other information of a similar nature as may be useful in carrying out the policy of this act, including
reference to book and page of any county record

Signature of Owner

Frank L. Anderson
Green V. Anderson
Date 30 Dec. 62

Three copies to be filed by the owner with the County Clerk and Recorder of the county in which the well is
located.

Please answer all questions. If not applicable, so state, otherwise the form will be returned.

Original to the County Clerk and Recorder; duplicate to the State Engineer; Triplicate to the Montana Bureau
of Mines and Geology, and Quadruplicate for the Appropriator.

1690-2

1240

FILE
H 3:35 PM
Dec 30 1963
J. E. Anderson

File No. 30738

DUPLICATE

STATE WATER CONSERVATION BOARD

AUG 8 1966

T. 8 R. 47

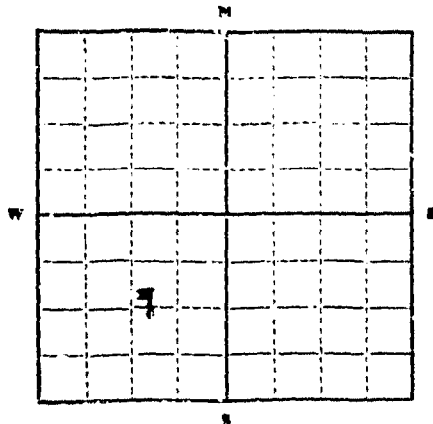
County Custer

STATE OF MONTANA
ADMINISTRATOR OF GROUNDWATER CODE
OFFICE OF STATE ENGINEER

Declaration of Vested Groundwater Rights

(Under Chapter 237, Montana Session Laws, 1961)

1. Clarence Burdett Green of Rt. 1 Box 186 Miles City
(Name of Appropriator) (Address) (Town)
County of Custer State of Montana
have appropriated groundwater according to the Montana laws in effect prior to January 1, 1962, as follows:



SW 1/4 Sec 26 T 8 N R 47

Indicate point of appropriation
and place of use, if possible.
Each small square represents 10
acres.

2. The beneficial use on which the claim is based.....
Household

3. Date or approximate date of earliest beneficial use; and how con-
tinuous the use has been..... 1937 Continuous

4. The amount of groundwater claimed (in miner's inches or gallons
per minute)..... 4 or 5 Gal. per minute

5. If used for irrigation, give the acreage and description of the lands
to which water has been applied and name of the owner thereof
None

6. The means of withdrawing such water from the ground and the
location of each well or other means of withdrawal.....
Pump on Track 12

7. The date of commencement and completion of the construction of the well, wells, or other works for with-
drawal of groundwater..... Unknown

8. The depth of water table..... 10 Ft.

9. So far as it may be available, the type, size and depth of each well or the general specifications of any other
works for the withdrawal of groundwater..... 4" Steel Pipe Approximately 100 Ft.

10. The estimated amount of groundwater withdrawn each year..... 7000 Gallons

11. The log of formations encountered in the drilling of each well if available..... Not available

12. Such other information of a similar nature as may be useful in carrying out the policy of this act, including
reference to book and page of any county record..... None

Signature of Owner

Clarence Burdett Green

Date August 6, 1966

Three copies to be filed by the owner with the County Clerk and Recorder of the county in which the well is
located.

Please answer all questions. If not applicable, so state, otherwise the form will be returned.

Original to the County Clerk and Recorder; duplicate to the State Engineer; Triplicate to the Montana Bureau
of Mines and Geology, and Quadruplicate for the Appropriator.

File No.

DUPLICATE

T. R.

County.

STATE OF MONTANA
ADMINISTRATOR OF GROUNDWATER CODE
OFFICE OF STATE ENGINEER

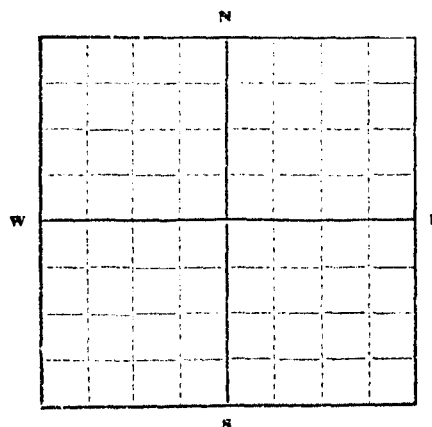
RECEIVED
NOV 13 1963

Declaration of Vested Groundwater Rights

(Under Chapter 237, Montana Session Laws, 1961)

STATE ENGINEER

I, Jennie I Haeisig, of 2615 Mizpah Ave Miles City
(Name of Appropriator) (Address) (Town)
County of Custer State of Montana
have appropriated groundwater according to the Montana laws in effect prior to January 1, 1962, as follows:



1/4 Sec. T. R.

Indicate point of appropriation
and place of use, if possible.
Each small square represents 10
acres.

2. The beneficial use on which the claim is based. Domestic Water Supply
3. Date or approximate date of earliest beneficial use; and how continuous the use has been. 1931 - Continuous
4. The amount of groundwater claimed (in miner's inches or gallons per minute). 8 Gallons Per Minute
5. If used for irrigation, give the acreage and description of the lands to which water has been applied and name of the owner thereof. Watering of Lawn
3000 Sq. Ft.
6. The means of withdrawing such water from the ground and the location of each well or other means of withdrawal. Shallow Well Pump
7. The date of commencement and completion of the construction of the well, wells, or other works for withdrawal of groundwater. Started + Completed in 1931
8. The depth of water table. 100 ft
9. So far as it may be available, the type, size and depth of each well or the general specifications of any other works for the withdrawal of groundwater. 2 1/2" casing to 100 ft
10. The estimated amount of groundwater withdrawn each year. 450,000 Gallons Per Year
11. The log of formations encountered in the drilling of each well if available. Not Available
12. Such other information of a similar nature as may be useful in carrying out the policy of this act, including reference to book and page of any county record.

Signature of Owner

Jennie I Haeisig
Albert J. Fowlerton
Date July 20, 1963

Three copies to be filed by the owner with the County Clerk and Recorder of the county in which the well is located.

Please answer all questions. If not applicable, so state, otherwise the form will be returned.

Original to the County Clerk and Recorder; duplicate to the State Engineer; Triplicate to the Montana Bureau of Mines and Geology, and Quadruplicate for the Appropriator.

6994

10206

FILED
At 10:00 O'clock A
MAY 17 1963
H. E. Anderson
County Clerk and Ex-Officio Treasurer
Custer County, Montana
By Ruth Ross
Deputy

File No. _____

DUPLICATE

T. _____

County _____

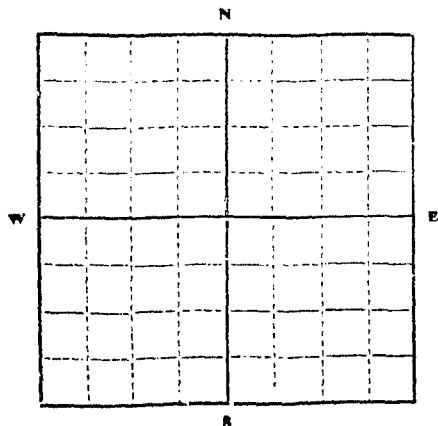
STATE OF MONTANA
ADMINISTRATOR OF GROUNDWATER CODE
OFFICE OF STATE ENGINEER

RECEIVED
DEC 13 1963

Declaration of Vested Groundwater Rights STATE ENGINEER

(Under Chapter 237, Montana Session Laws, 1961)

1. _____ of _____
(Name of Appropriator) (Address) (Town)
County of _____ State of _____
have appropriated groundwater according to the Montana laws in effect prior to January 1, 1962, as follows:



1/4 Section T. _____ R. _____

Indicate point of appropriation
and place of use, if possible.
Each small square represents 10
acres.

2. The beneficial use on which the claim is based _____
3. Date or approximate date of earliest beneficial use; and how con-
tinuous the use has been _____
4. The amount of groundwater claimed (in miner's inches or gallons
per minute) ten miner's inches per hour
5. If used for irrigation, give the acreage and description of the lands
to which water has been applied and name of the owner thereof
6. The means of withdrawing such water from the ground and the
location of each well or other means of withdrawal
7. The date of commencement and completion of the construction of the well, wells, or other works for with-
drawal of groundwater
8. The depth of water table
9. So far as it may be available, the type, size and depth of each well or the general specifications of any other
works for the withdrawal of groundwater
10. The estimated amount of groundwater withdrawn each year ten miner's inches per hour
11. The log of formations encountered in the drilling of each well if available
12. Such other information of a similar nature as may be useful in carrying out the policy of this act, including
reference to book and page of any county record

Signature of Owner

Charles W. Hatton

Date

Three copies to be filed by the owner with the County Clerk and Recorder of the county in which the well is
located.

Please answer all questions. If not applicable, so state, otherwise the form will be returned.

Original to the County Clerk and Recorder; duplicate to the State Engineer; Triplicate to the Montana Bureau
of Mines and Geology, and Quadruplicate for the Appropriator.

8838

FILED

At 1/14th O'Clock P. M.

Dec 10 1963

J. E. Anderson

County Clerk and Ex-Officio Recorder of

Custer County Montana

File No.

DUPLICATE

STATE OF MONTANA
ADMINISTRATOR OF GROUNDWATER CODE
OFFICE OF STATE ENGINEER

T. 8 R. 47

County CUSTER

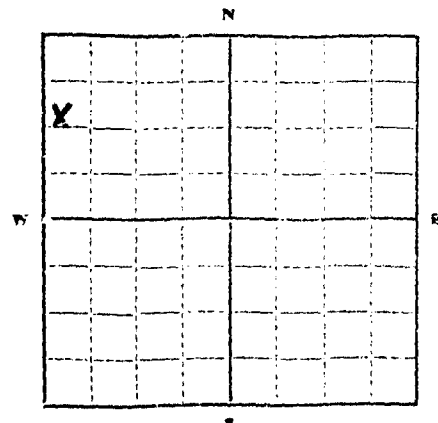
RECEIVED

M

Declaration of Vested Groundwater Rights STATE ENGINEER

(Under Chapter 237, Montana Session Laws, 1961)

1. AL E. MURPHY of Box 506 Miles City
(Name of Appropriator) (Address) (Town)
County of CUSTER State of MONT
have appropriated groundwater according to the Montana laws in effect prior to January 1, 1962, as follows:



SW 1/4 Sec. 26 T. 8 R. 47

Indicate point of appropriation
and place of use, if possible.
Each small square represents 10
acres.

2. The beneficial use on which the claim is based HOUSEHOLD
3. Date or approximate date of earliest beneficial use; and how continuous the use has been UNKNOWN - CONTINUOUS
4. The amount of groundwater claimed (in miner's inches or gallons per minute) 5
5. If used for irrigation, give the acreage and description of the lands to which water has been applied and name of the owner thereof NO
6. The means of withdrawing such water from the ground and the location of each well or other means of withdrawal PUMP
7. The date of commencement and completion of the construction of the well, wells, or other works for withdrawal of groundwater UNKNOWN
8. The depth of water table 18'
9. So far as it may be available, the type, size and depth of each well or the general specifications of any other works for the withdrawal of groundwater 100' - 2' CASING
10. The estimated amount of groundwater withdrawn each year 100,000
11. The log of formations encountered in the drilling of each well if available NOT AVAILABLE
12. Such other information of a similar nature as may be useful in carrying out the policy of this act, including reference to book and page of any county record NONE

Signature of Owner Al E. Murphy

Date 12/30/63

Three copies to be filed by the owner with the County Clerk and Recorder of the county in which the well is located.

Please answer all questions. If not applicable, so state, otherwise the form will be returned.

Original to the County Clerk and Recorder; duplicate to the State Engineer; Triplicate to the Montana Bureau of Mines and Geology and Quadruplicate for the Appropriator.

13994

1046

FILE
9118 O'clock A
Dec 30 1963
County Clerk and Ex. Sec. Recorder
Quincy County, Montana
Ruth K. Kest
Deputy

File No.

DUPLICATE

T. 47
County Butte

STATE OF MONTANA
ADMINISTRATOR OF GROUNDWATER CODE
OFFICE OF STATE ENGINEER

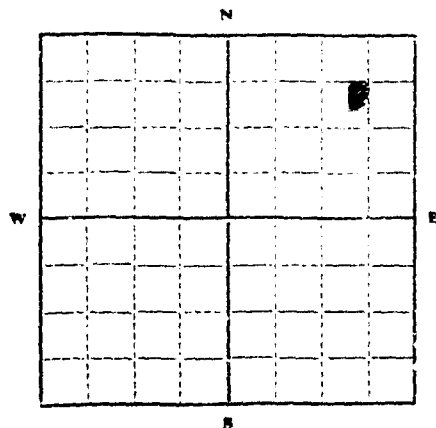
RECEIVED
DEC 20 1963

Declaration of Vested Groundwater Rights

(Under Chapter 237, Montana Session Laws 1961)

STATE ENGINEER

ELMER I RODGERS of 1871 BOX 180A MILES CITY
(Name of Appropriator) (Address) (Town)
County of CLUSTER State of MONTANA
have appropriated groundwater according to the Montana laws in effect prior to January 1, 1962, as follows:



NE 1/4 Sec 26 T. 8 R. 47

Indicate point of appropriation
and place of use, if possible.
Each small square represents 10
acres.

2. The beneficial use on which the claim is based STOCK WATER
AND HOUSEHOLD USE
3. Date or approximate date of earliest beneficial use; and how con-
tinuous the use has been CONTINUOUS USE
SINCE 1960
4. The amount of groundwater claimed (in miner's inches or gallons
per minute) NO WAY OF ESTIMATING
5. If used for irrigation, give the acreage and description of the lands
to which water has been applied and name of the owner thereof
6. The means of withdrawing such water from the ground and the
location of each well or other means of withdrawal ELECTRIC PUMP
7. The date of commencement and completion of the construction of the well, wells, or other works for with-
drawal of groundwater YEAR 1960
8. The depth of water table 5 FT
9. So far as it may be available, the type, size and depth of each well or the general specifications of any other
works for the withdrawal of groundwater
1 WELL 35 FT DEEP
1 WELL 265 FT DEEP
10. The estimated amount of groundwater withdrawn each year NO WAY ESTIMATING
11. The log of formations encountered in the drilling of each well if available
NOT AVAILABLE
12. Such other information of a similar nature as may be useful in carrying out the policy of this act, including
reference to book and page of any county record

Signature of Owner

Elmer I Rodgers

Date Dec 12, 1963

Three copies to be filed by the owner with the County Clerk and Recorder of the county in which the well is
located.

Please answer all questions. If not applicable, so state, otherwise the form will be returned.

Original to the County Clerk and Recorder; duplicate to the State Engineer; Triplicate to the Montana Bureau
of Mines and Geology, and Quadruplicate for the Appropriator.

11699

10783

FILED
11 11 35 O'clock P.
Dec 17 1965
H. E. Anderson
Check Clerk and Auditing Recorder
Ruth Rost

File No. _____

DUPLICATE

Township _____

County _____

STATE OF MONTANA
ADMINISTRATOR OF GROUNDWATER CODE
OFFICE OF STATE ENGINEER

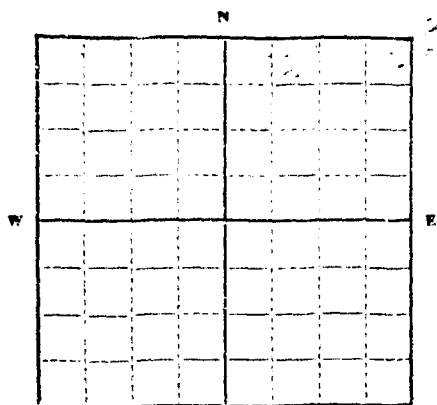
RECEIVED
OCT 27 1963

Declaration of Vested Groundwater Rights

(Under Chapter 237, Montana Session Laws, 1961)

STATE ENGINEER

1. I, John A. Jones, of Billings, Montana,
(Name of Appropriator) (Address) (Town)
County of Big Horn State of Montana
have appropriated groundwater according to the Montana law in effect prior to January 1, 1962, as follows:



2b. A. of

Sec. 27 T. 27 N. R. 47 E

Indicate point of appropriation
and place of use, if possible.
Each small square represents 10
acres.

2. The beneficial use on which the claim is based. For the irrigation of
3. Date or approximate date of earliest beneficial use; and how continuous the use has been. Since 1910, continuous
4. The amount of groundwater claimed (in miner's inches or gallons per minute). 250,000 gpm
5. If used for irrigation, give the acreage and description of the lands to which water has been applied and name of the owner thereof. 400 acres, owned by John A. Jones
6. The means of withdrawing such water from the ground and the location of each well or other means of withdrawal. Wells

7. The date of commencement and completion of the construction of the well, wells, or other works for withdrawal of groundwater. Well No. 1 - 1910, Well No. 2 - 1910, Well No. 3 - 1910
8. The depth of water table. Well No. 1 - 10 ft.; Well No. 2 - 10 ft.; Well No. 3 - 8 ft.
9. So far as it may be available, the type, size and depth of each well or the general specifications of any other works for the withdrawal of groundwater. Well No. 1 - 12 in. casing, 11 ft. deep; Well No. 2 - 12 in. casing, 11 ft. deep; Well No. 3 - 12 in. casing, 11 ft. deep
10. The estimated amount of groundwater withdrawn each year. 250,000 gpm
11. The log of formations encountered in the drilling of each well if available. not available
12. Such other information of a similar nature as may be useful in carrying out the policy of this act, including reference to book and page of any county record.

Signature of Owner John A. Jones

Date Oct 27 1963

Three copies to be filed by the owner with the County Clerk and Recorder of the county in which the well is located.

Please answer all questions. If not applicable, so state, otherwise the form will be returned.

Original to the County Clerk and Recorder; duplicate to the State Engineer; Triplicate to the Montana Bureau of Mines and Geology, and Quadruplicate for the Appropriator.

13097

FILED
9:45 AM
Dec 28 1963
H. E. Anderson

Reed Root

File No.

DUPLICATE

T R

County *Custer*

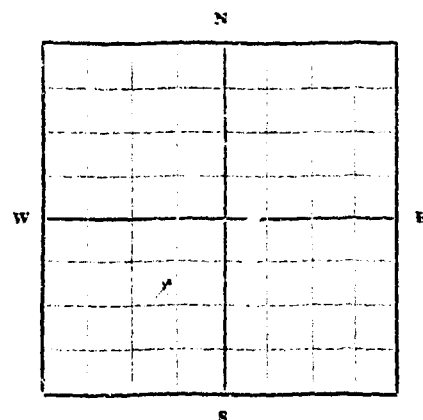
STATE OF MONTANA
ADMINISTRATOR OF GROUNDWATER CODE
OFFICE OF STATE ENGINEER

RECEIVED

Declaration of Vested Groundwater Rights
(Under Chapter 237, Montana Session Laws, 1961)

STATE ENGINEER

1. *Helen Clancy* of *512 N. Stacy Miles City*
(Name of Appropriator) (Address) (Town)
County of *Custer* State of *Montana*
have appropriated groundwater according to the Montana laws in effect prior to January 1, 1962, as follows:



SE 1/4 Sec. 2, T. 8, R. 47

Indicate point of appropriation
and place of use, if possible.
Each small square represents 10
acres.

2. The beneficial use on which the claim is based *have owned this property for over 30 years and drilled the well with my husband*
3. Date or approximate date of earliest beneficial use; and how continuous the use has been *do not know its been so long but have used it continuously since it was drilled in 1928 or 1929 but sure just when it was put down*
4. The amount of groundwater claimed (in miner's inches or gallons per minute) *910,000 per year*
5. If used for irrigation, give the acreage and description of the lands to which water has been applied and name of the owner thereof *about 100 by 125-foot lawn gardening trees also water for 2 families and house*
6. The means of withdrawing such water from the ground and the location of each well. *electric pump* other means of withdrawal
7. The date of commencement and completion of the construction of the well, wells, or other works for withdrawal of groundwater *started using water as soon as drilled 1928 or 29 might be a year or two earlier*
8. The depth of water table *sixty eight feet the well was drilled*
9. So far as it may be available, the type, size and depth of each well or the general specifications of any other works for the withdrawal of groundwater *4 inch casing*
10. The estimated amount of groundwater withdrawn each year *910,000 gallons*
11. The log of formations encountered in the drilling of each well if available *never had one*
12. Such other information of a similar nature as may be useful in carrying out the policy of this act, including reference to book and page of any county record

Signature of Owner

Helen Clancy

Date *Nov 10 1962*

Three copies to be filed by the owner with the County Clerk and Recorder of the county in which the well is located.

Please answer all questions. If not applicable, so state, otherwise the form will be returned.

Original to the County Clerk and Recorder; duplicate to the State Engineer; Triplicate to the School of Mines and Quadruplicate for the Appropriator.

0079

F I L E D

At 1:30 O'Clock P. M.

November 13 1962

H. E. Anderson

County Clerk and Ex-Officio Recorder of

Custer County, Montana

By Lester A. Johnson

Deputy