

1236

FILED

At 10:46 O'clock A.M.

Dec 31 1963

H. E. Anderson

County Clerk and Ex-Officio Recorder

County, Montana

Ruth Rael

File No.

T. S. R. 47

DUPLICATE

County

STATE OF MONTANA
ADMINISTRATOR OF GROUNDWATER CODE
OFFICE OF STATE ENGINEER

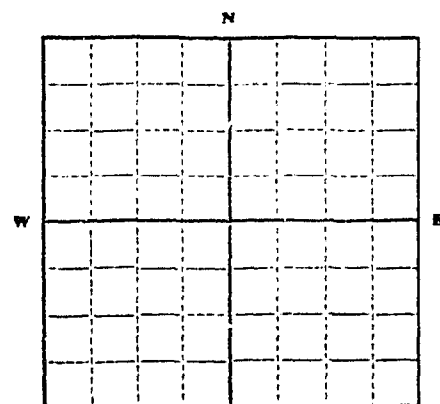
RECEIVED
JAN 2 1964

Declaration of Vested Groundwater Rights

(Under Chapter 237, Montana Session Laws, 1961)

STATE ENGINEER

1. James I. Helstead of 2217 Sudlow, Miles City, Montana
(Name of Appropriator) (Address) (Town)
County of Custer State of Montana
have appropriated groundwater according to the Montana laws in effect prior to January 1, 1962, as follows:



Lots 11, 12 and S₂ of lot 13
in block 37 of Highland Park Addition
T. S. R. Sec. T. R.

Indicate point of appropriation
and place of use, if possible.
Each small square represents 10
acres.

2. The beneficial use on which the claim is based.....
watering lawn
3. Date or approximate date of earliest beneficial use; and how con-
tinuous the use has been..... June, 1941.
4. The amount of groundwater claimed (in miner's inches or gallons
per minute)..... 80 gallons per minute.
5. If used for irrigation, give the acreage and description of the lands
to which water has been applied and name of the owner thereof
6. The means of withdrawing such water from the ground and the
location of each well or other means of withdrawal.....
Electric pump
7. The date of commencement and completion of the construction of the well, wells, or other works for with-
drawal of groundwater..... June, 1941.
8. The depth of water table..... 125 feet.
9. So far as it may be available, the type, size and depth of each well or the general specifications of any other
works for the withdrawal of groundwater..... 125 feet.
10. The estimated amount of groundwater withdrawn each year..... 80,000 gallons per year.
11. The log of formations encountered in the drilling of each well if available..... Not available.
12. Such other information of a similar nature as may be useful in carrying out the policy of this act, including
reference to book and page of any county record.....

Signature of Owner

James I. Helstead
Date 12-31-63

Three copies to be filed by the owner with the County Clerk and Recorder of the county in which the well is located.

Please answer all questions. If not applicable, so state, otherwise the form will be returned.

Original to the County Clerk and Recorder; duplicate to the State Engineer; Triplicate to the Montana Bureau of Mines and Geology, and Quadruplicate for the Appropriator.

16925

11238

FILED
10:50 O'Clock A.
Dec. 31 1963
J. E. Anderson
County Clerk and Ex-Officio Recorder of
Custer County, Montana
Deputy

File No.....

DUPLICATE

T. 8 R. 47

County **GUSTER**

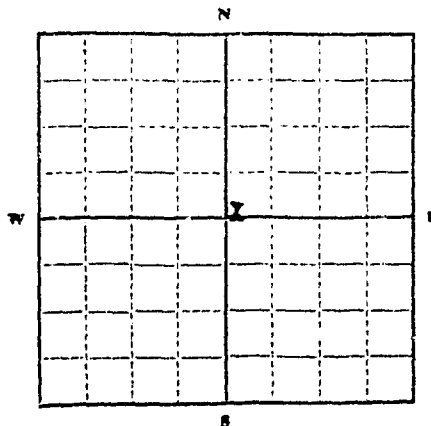
STATE OF MONTANA
ADMINISTRATOR OF GROUNDWATER CODE
OFFICE OF STATE ENGINEER

RECEIVED
JAN 2 1964

Declaration of Vested Groundwater Rights

(Under Chapter 237, Montana Session Laws, 1961)

I, **Dolly Nix**, of **200 South Jordan Ave., Miles City**,
(Name of Appropriator) (Address) (Town)
County of **Custer** State of **Montana**
have appropriated groundwater according to the Montana laws in effect prior to January 1, 1962, as follows:



1/4 Sec. 6 R. 47

Indicate point of appropriation
and place of use, if possible.
Each small square represents 10
acres.

2. The beneficial use on which the claim is based.....
Household, yard and garden.
3. Date or approximate date of earliest beneficial use; and how con-
tinuous the use has been.....
July 1912. Continuous since that date.
4. The amount of groundwater claimed (in miner's inches or gallons
per minute).....
Two gallons per minute.
5. If used for irrigation, give the acreage and description of the lands
to which water has been applied and name of the owner thereof.....
Watering lawn. One-eighth acre.
Lots 1, 2 and 3, Block 9 of Darling Addition to
city of Miles City, Montana. Dolly Nix
6. The means of withdrawing such water from the ground and the
location of each well or other means of withdrawal.....
By pump.
7. The date of commencement and completion of the construction of the well, wells, or other works for with-
drawal of groundwater.....
July 1912.
8. The depth of water table.....
Ninety (90) feet.
9. So far as it may be available, the type, size and depth of each well or the general specifications of any other
works for the withdrawal of groundwater.....
Approximately eighty (80) feet, with two inch casing.
10. The estimated amount of groundwater withdrawn each year.....**500,000 Gallons.**
11. The log of formations encountered in the drilling of each well if available.....
If log kept not available to present owner.
12. Such other information of a similar nature as may be useful in carrying out the policy of this act, including
reference to book and page of any county record.....
Articles of Incorporation of Miles Trust and Realty Company - No. 7670 - Jan. 8, 1910

Signature of Owner..... *Dolly Nix*

Date **December 31, 1963**

Three copies to be filed by the owner with the County Clerk and Recorder of the county in which the well is
located.

Please answer all questions. If not applicable, so state, otherwise the form will be returned.

Original to the County Clerk and Recorder; duplicate to the State Engineer; Triplicate to the Montana Bureau
of Mines and Geology, and Quadruplicate for the Appropriator.

16956

11271
11271

FILED

At 11:50 O'Clock A.M.

Dec 31 1963

J. E. Anderson

County Clerk and Ex-Officio Recorder

County of Montana

Keith

File No.

DUPLICATE

3. 8N R 47E (Lot 20, Blk 2)
County Custer Stacy Addition

STATE OF MONTANA
ADMINISTRATOR OF GROUNDWATER CODE
OFFICE OF STATE ENGINEER

Declaration of Vested Groundwater Rights

(Under Chapter 237, Montana Session Laws, 1961)

RECEIVED
NOV 19 1963

STATE ENGINEER

MERRILL E. PEARCY & HELEN E. PEARCY

(Name of Appropriator)

of 2317 Bridge St. Miles City, Montana


(Address)

(Town)

County of Custer

State of Montana

have appropriated groundwater according to the Montana laws in effect prior to January 1, 1962, as follows:



..... $\frac{1}{4}$ Sec. T. R.

Indicate point of appropriation
and place of use, if possible.
Each small square represents 10
acres.

2. The beneficial use on which the claim is based shallow well for lawn watering purposes
3. Date or approximate date of earliest beneficial use; and how continuous the use has been June 1954, each summer thereafter
4. The amount of groundwater claimed (in miner's inches or gallons per minute) 25 gallons per minute
5. If used for irrigation, give the acreage and description of the lands to which water has been applied and name of the owner thereof lots 18, 19, 20, 21, 22, 23, & 24
Block 2, Stacy Addition to Miles City, Custer, Montana
6. The means of withdrawing such water from the ground and the location of each well or other means of withdrawal electric pump
7. The date of commencement and completion of the construction of the well, wells, or other works for withdrawal of groundwater June 1954
8. The depth of water table not known, but assume at least 40 feet
9. So far as it may be available, the type, size and depth of each well or the general specifications of any other works for the withdrawal of groundwater 4" drilled well, cased 28' in depth
10. The estimated amount of groundwater withdrawn each year 120,000 gallons estimated
11. The log of formations encountered in the drilling of each well if available not available
12. Such other information of a similar nature as may be useful in carrying out the policy of this act, including reference to book and page of any county record

Signature of Owner

Merrill E. Percy

Date July 16, 1963

Three copies to be filed by the owner with the County Clerk and Recorder of the county in which the well is located.

Please answer all questions. If not applicable, so state, otherwise the form will be returned.

Original to the County Clerk and Recorder; duplicate to the State Engineer; Triplicate to the Montana Bureau of Mines and Geology, and Quadruplicate for the Appropriator.

7242

10287

FILED

At 9:45 O'Clock A. M.

Nov. 18 1963

H. E. Anderson

County Clerk and Ex-Officio Recorder

Custer County, Montana

By _____ Deput

File No.

DUPLICATE

RECEIVED
JAN 2 1964

T. ... R. ...

County ...

STATE OF MONTANA
ADMINISTRATOR OF GROUNDWATER CODE
OFFICE OF STATE ENGINEER

RECEIVED
JAN 2 1964

Declaration of Vested Groundwater Rights
(Under Chapter 237, Montana Session Laws, 1961)

No. 100-100000
100-100000

1. ROBERT T. REGAN of 2402 Main St. Miles City,
(Name of Appropriator) (Address) (Town)
County of Custer State of Montana
have appropriated groundwater according to the Montana laws in effect prior to January 1, 1962, as follows:

..... 1/4 Sec. T. R.
Indicate point of appropriation
and place of use, if possible.
Each small square represents 10
acres.

2. The beneficial use on which the claim is based.
Domestic and Irrigation.
3. Date or approximate date of earliest beneficial use; and how con-
tinuous the use has been. 1957, steady
4. The amount of groundwater claimed (in miner's inches or gallons
per minute). 30 gals. per min.
5. If used for irrigation, give the acreage and description of the lands
to which water has been applied and name of the owner thereof
1 acre. Owner as named above.
at location named above.
6. The means of withdrawing such water from the ground and the
location of each well or other means of withdrawal.
Electric pump.
7. The date of commencement and completion of the construction of the well, wells, or other works for with-
drawal of groundwater. 1957
8. The depth of water table. not known, top of ground to water 12 feet.
9. So far as it may be available, the type, size and depth of each well or the general specifications of any other
works for the withdrawal of groundwater. 4" casing, over 40 ft. deep.
10. The estimated amount of groundwater withdrawn each year. 5,000,000-10,000,000 gallons.
11. The log of formations encountered in the drilling of each well if available. Not available.
12. Such other information of a similar nature as may be useful in carrying out the policy of this act, including
reference to book and page of any county record. None.

Signature of Owner Robert T. Regan
Date 12/31/63

Three copies to be filed by the owner with the County Clerk and Recorder of the county in which the well is
located.

Please answer all questions. If not applicable, so state, otherwise the form will be returned.

Original to the County Clerk and Recorder; duplicate to the State Engineer; Triplicate to the Montana Bureau
of Mines and Geology, and Quadruplicate for the Appropriator.

17043

11356

FILED

1155 11/26/63

10:00 11/26/63

County Clerk and

Deputy Clerk, Assistant

Per

File No. _____

DUPLICATE

T. _____ R. _____

County _____

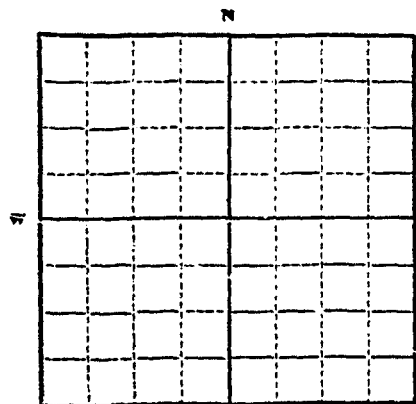
STATE OF MONTANA
ADMINISTRATOR OF GROUNDWATER CODE
OFFICE OF STATE ENGINEER

RECEIVED
JAN 2 1964

Declaration of Vested Groundwater Rights ENGINEER

(Under Chapter 237, Montana Session Laws, 1961)

Helen Reynolds of 100 N. 2nd St. - Missoula
(Name of Appropriator) (Address) (Town)
County of Chouteau State of Montana
have appropriated groundwater according to the Montana laws in effect prior to January 1, 1962, as follows:



1/4 Sec. T. R.

Indicate point of appropriation
and place of use, if possible.
Each small square represents 10
acres.

2. The beneficial use on which the claim is based Lumbered
and - saw - flume etc -
3. Date or approximate date of earliest beneficial use; and how con-
tinuous the use has been 1920 - 1930 - 1932
4. The amount of groundwater claimed (in miner's inches or gallons
per minute) 3.5
5. If used for irrigation, give the acreage and description of the lands
to which water has been applied and name of the owner thereof
Part 17-18-19-20
Block 7 Muleshoe
6. The means of withdrawing such water from the ground and the
location of each well or other means of withdrawal
Electric Pump

7. The date of commencement and completion of the construction of the well, wells, or other works for with-
drawal of groundwater.
8. The depth of water table 500' 35'
9. So far as it may be available, the type, size and depth of each well or the general specifications of any other
works for the withdrawal of groundwater.
10. The estimated amount of groundwater withdrawn each year 4000
11. The log of formations encountered in the drilling of each well if available Lumbered - Block 7
12. Such other information of a similar nature as may be useful in carrying out the policy of this act, including
reference to book and page of any county record.

Signature of Owner Helen Reynolds

Date 2-21-63

Three copies to be filed by the owner with the County Clerk and Recorder of the county in which the well is
located.

Please answer all questions. If not applicable, so state, otherwise the form will be returned.

Original to the County Clerk and Recorder; duplicate to the State Engineer; Triplicate to the Montana Bureau
of Mines and Geology, and Quadruplicate for the Appropriator.

17023

17338

FILED
11.31 O'Clock p.m.
DEC 31 1963
County Clerk and Ex-Officio Recorder of
Custer County, Montana
[Signature] 50083

File No.

T. 8-N R. 47-E

DUPLICATE

County Custer

STATE OF MONTANA
ADMINISTRATOR OF GROUNDWATER CODE
OFFICE OF STATE ENGINEER

Notice of Appropriation of Groundwater
(Under Chapter 237, Montana Session Laws, 1961)

STATE ENGINEER

1. I, Ray E. Riggs, Supply Officer, of Veterans Administration Hospital, Miles City
(Name of Appropriator) (Address) (Town)
County of Custer, State of Montana, intend to appropriate groundwater in accordance with Chapter 237, Montana Session Laws of 1961.

2. The beneficial use to which water is to be applied is lawns and shrubbery

(describe lands to be benefited, if for irrigation)

3. The rate of use in gallons per minute or miner's inches of groundwater claimed

45 per Minute

4. The annual period (inclusive dates) of intended use March thru October

5. The probable or intended date of first beneficial use May 1, 1962

6. The probable or intended date of commencement and completion of the well* or wells*

March 26, 1962

7. The location, type, size and depth of well or wells contemplated

Drilled, 30 feet deep, 8-1/2" dia

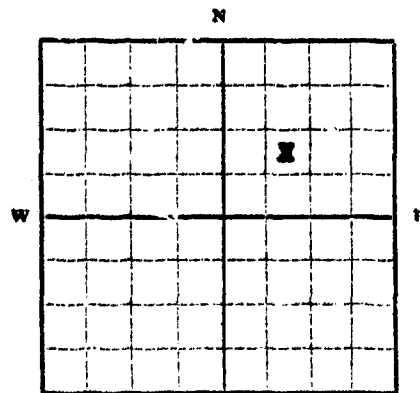
8. The probable or estimated depth of the water table or artesian aquifer 8 Feet

9. Name, address and license number of the driller engaged Adrian Water Well Drilling

PO Box 632, Glendive, Montana, Number 461

10. Give such other similar information as may be useful in carrying out the policy of this act.

This well to be used for lawn sprinkling only on VA Hospital grounds.



NE 1/4 Sec. 34 T8N R. 47E

Locate well or other means of development as accurately as possible on the plat.

Signature of Appropriator

Ray E. Riggs
RAY E. RIGGS, SUPPLY OFFICER

Date March 27, 1962

* As defined in the Code Sec. 1 (c) "Well" means any artificial opening or excavation in the ground, however made, by which groundwater can be obtained or through which it flows under natural pressures or is artificially withdrawn."

Three copies of this notice are to be filed with County Clerk and Recorder of the county in which the well is located.

Please answer all questions. If not applicable, so state, otherwise the form will be returned.

Original to the County Clerk and Recorder; duplicate to the State Engineer; Triplicate to the School of Mines and Quadruplicate for the Appropriator.

4520
4520

FILED

At 1:45 O'Clock P. M.

May 25 1862

J. E. Anderson

County Clerk and Ex-Officio Recorder of

Custer County, Montana

By Thomas M. Johnson Deputy

GW 2

File No.

DUPLICATE

T. 8-N R. 47-E

County CusterSTATE OF MONTANA
ADMINISTRATOR OF GROUNDWATER CODE
OFFICE OF STATE ENGINEER

1962

**Notice of Completion of Groundwater
Appropriation by Means of Well**

(Under Chapter 237, Montana Session Laws, 1961)

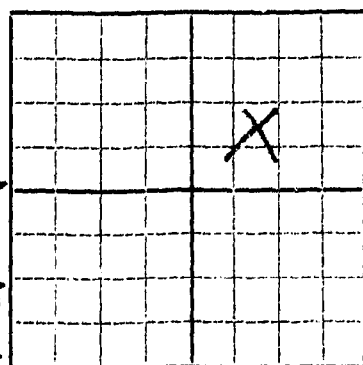
Owner V.A. Hospital Address Missoula CityDriller Adrian Waterwell Dr. Address Blaine

Date of Notice of Appropriation of Groundwater

Date well started 3-22-62 Date Completed 3-24-62Type of well Drilled Equipment Used Rotary
(dug, driven, bored or (Churn, drill, rotary or
drilled) other)Water Use: Domestic ☐ Municipal ☐ Stock ☐ Irrigation ☒
Industrial ☐ Drainage ☐ Other ☐

Indicate on the diagram the character and thickness of the different strata met with in drilling, such as soil, clay, shale, gravel, rock or sand, etc. Show depth at which water is encountered, thickness and character of water-bearing strata and height to which the water rises in the well.

Size of Drilled Hole	Size and Weight of Casing	From (Feet)	To (Feet)	PERFORATIONS		
				Kind Size	From (Feet)	To (Feet)
<u>13 3/4</u>	<u>8 5/8 - 28</u>	<u>0 + 1</u>	<u>30</u>	<u>4 1/2" 20% TORCH SLOTS</u>	<u>21</u>	<u>30</u>

Top of Ground
(Elev. above sea level.....)CLAY
QUICK SANDGravel
&
SandSANDCLAY..... 1/4 Sec. T. R.
Indicate location of well and place of use, if possible. Each small square represents 10 acres.

Show exact depth of bottom.

Static Water Level for non-flowing Well 8 feet.

Shut-in Pressure for Flowing Well

Pumping Water Level 21 feet at 4.5 gal. per minute.

Discharge in gal. per min. of flowing well

How Tested PUMPED Length of Test 3 Hrs.

Remarks: (Gravel packing, cementing, packers, type of shutoff, location of place of use of groundwater if not at well, and any other similar pertinent information, including number of

acres irrigated, if used for irrigation) GravelPACKED W/ 3/4" GRAVEL.IRRIGATION OF LAWN ATV.A. HOSPITAL.Driller's License Number 61Driller's Signature Adrian Waterwell

This form to be prepared by driller, and three copies to be filed by the owner with the County Clerk and Recorder in the county in which the well is located.

Please answer all questions. If not applicable, so state, otherwise the form will be returned.

Original to the County Clerk and Recorder; duplicate to the State Engineer; Triplicate to the School of Mines and Quadruplicate for the Appropriator.

809

4519

FILED

At 1:40 O'Clock P.M.

May 25 1962

A. E. Anderson
County Clerk and Ex-Officio Recorder

Custer County, Montana
Harold A. Jensen
Deputy

File No.

DUPLICATE

T. R.

County Custer

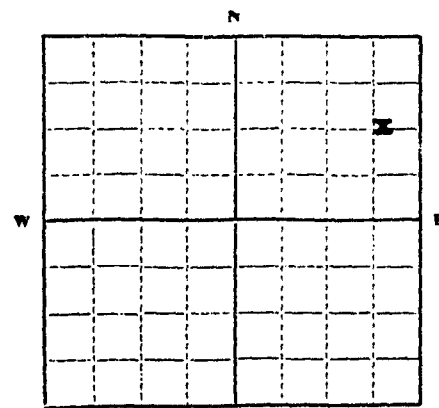
STATE OF MONTANA
ADMINISTRATOR OF GROUNDWATER CODE
OFFICE OF STATE ENGINEER

RECEIVED
JAN 2 1964

Declaration of Vested Groundwater Rights STATE ENGINEER

(Under Chapter 237, Montana Session Laws, 1961)

1. RURAL FIRE ASSOCIATION, INC. of 2801 Main Street, Miles City,
(Name of Appropriator) (Address) (Town)
County of Custer State of Montana
have appropriated groundwater according to the Montana laws in effect prior to January 1, 1962, as follows:



SE NE 1/4 NE Sec 34 T 6N R 47E

Indicate point of appropriation
and place of use, if possible.
Each small square represents 10
acres.

2. The beneficial use on which the claim is based Main water supply for building and trucks.
3. Date or approximate date of earliest beneficial use; and how continuous the use has been 30th day of March 1963
well was completed.
4. The amount of groundwater claimed (in miner's inches or gallons per minute) 20 gallons per minute.
5. If used for irrigation, give the acreage and description of the lands to which water has been applied and name of the owner thereof area ground lawns & shrubbery.
6. The means of withdrawing such water from the ground and the location of each well or other means of withdrawal deep-
well submersible pump.
7. The date of commencement and completion of the construction of the well, wells, or other works for withdrawal of groundwater Completed during the month of March 1963.
8. The depth of water table twenty-five (25) feet.
9. So far as it may be available, the type, size and depth of each well or the general specifications of any other works for the withdrawal of groundwater 6" casing to 37 ft. 80 ft. of 4" casing
80 ft of 3" casing Draw-down to 40 ft at 20 gallons per minute.
10. The estimated amount of groundwater withdrawn each year Undetermined
11. The log of formations encountered in the drilling of each well if available 0-4 Gumbo; 4-12
quick sand; 12-37 gravel; 37-48 clay; 48-55 fine sand; 55-62 clay;
62-70 sand; 70-80 clay; 80-84 rock; 84-95 clay; 95-97 rock; 97-138 clay
138-160 water sand. Well drilled to a total of 160 feet.
12. Such other information of a similar nature as may be useful in carrying out the policy of this act, including reference to book and page of any county record lot thirteen in block five of Legion Add'n,
an addition to Miles City, Custer County, Montana, according to the official plat
and survey thereof now on file and of record in the office of the county clerk
and recorder of Custer County, Montana

Signature of Owner Rural Fire Association, Inc.

by James E. Vignone, President
Date December 31st 1963

Three copies to be filed by the owner with the County Clerk and Recorder of the county in which the well is located.

Please answer all questions. If not applicable, so state, otherwise the form will be returned.

Original to the County Clerk and Recorder; duplicate to the State Engineer; Triplicate to the Montana Bureau of Mines and Geology, and Quadruplicate for the Appropriator.

17035

11350

F I L E D

At 1:47 O'clock P. M.

Dec 1 1963

[Signature]
JAMES EARL RAY, Defendant
U.S. District Court, Memphis

RECEIVED

RECEIVED
U.S. DISTRICT COURT
MEMPHIS, TENN.

File No.

DUPLICATE

*No document
number*

RECEIVED
JAN 1 1964

STATE ENGINEER
STATE OF MONTANA
ADMINISTRATOR OF GROUNDWATER CODE
OFFICE OF STATE ENGINEER

County

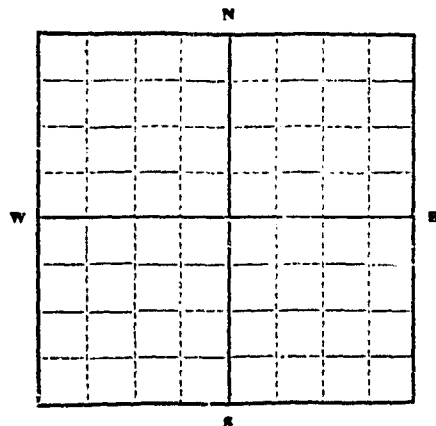
RECEIVED
JAN 2 1964

STATE ENGINEER

Declaration of Vested Groundwater Rights

(Under Chapter 237, Montana Session Laws, 1961)

1. School District No. 1 - Lincoln School of 210 S. Lake Miles City
(Name of Appropriator) (Address) (Town)
County of Custer State of Montana
have appropriated groundwater according to the Montana laws in effect prior to January 1, 1962, as follows:



1/4 Sec. T. R.

Indicate point of appropriation
and place of use, if possible.
Each small square represents 10
acres.

2. The beneficial use on which the claim is based Operation of
boilers and emergency standby for general use in
building.

3. Date or approximate date of earliest beneficial use; and how con-
tinuous the use has been about 1912. ~~1964~~ Being used
at present for boilers and hot water in building.

4. The amount of groundwater claimed (in miner's inches or gallons
per minute) 10 to 15

5. If used for irrigation, give the acreage and description of the lands
to which water has been applied and name of the owner thereof
N/A

6. The means of withdrawing such water from the ground and the
location of each well or other means of withdrawal Electric
pump located in school building.

7. The date of commencement and completion of the construction of the well, wells, or other works for with-
drawal of groundwater N/A

8. The depth of water table Surface

9. So far as it may be available, the type, size and depth of each well or the general specifications of any other
works for the withdrawal of groundwater. artesian depth - 100 ft. 2" casing

10. The estimated amount of groundwater withdrawn each year. 100,000 to 200,000

11. The log of formations encountered in the drilling of each well if available
N/A

12. Such other information of a similar nature as may be useful in carrying out the policy of this act, including
reference to book and page of any county record. Primary purpose of well is for use of school
and is located at school.

Vern A. Pearson, Clerk
Signature of Owner School Dist # 1, Custer Co.

Date Dec. 31, 1963

Three copies to be filed by the owner with the County Clerk and Recorder of the county in which the well is
located.

Please answer all questions. If not applicable, so state, otherwise the form will be returned.

Original to the County Clerk and Recorder; duplicate to the State Engineer; Triplicate to the Montana Bureau
of Mines and Geology, and Quadruplicate for the Appropriator.

17040

11354

FILED

At 1:51 O'clock P.M.

Dec 31 1963

J. E. Anderson

County Clerk & Official Recorder of
Oyster County, Montana

File No.

T. R.

DUPLICATE

County


STATE OF MONTANA
ADMINISTRATOR OF GROUNDWATER CODE
OFFICE OF STATE ENGINEER

RECEIVED
JAN 2 1964

Declaration of Vested Groundwater Rights STATE ENGINEER

(Under Chapter 237, Montana Session Laws, 1961)

I, Lucile M. Vign
1. Billy Ellsworth Vign of Route 1 Box 197 Mks City
(Name of Appropriator) (Address) (Town)
County of Custer State of MONTANA
have appropriated groundwater according to the Montana laws in effect prior to January 1, 1962, as follows:



Lots Nine, Ten, Eleven, Twelve
in Block Two of East Side Sub
Div. 3-01
Sec. T. R.

Indicate point of appropriation
and place of use, if possible.
Each small square represents 10
acres.

2. The beneficial use on which the claim is based. House hold
Water Supply

3. Date or approximate date of earliest beneficial use; and how con-
tinuous the use has been. unknown, used Daily

4. The amount of groundwater claimed (in miner's inches or gallons
per minute). unknown

5. If used for irrigation, give the acreage and description of the lands
to which water has been applied and name of the owner thereof
Not Applicable

6. The means of withdrawing such water from the ground and the
location of each well or other means of withdrawal. By Electric
Pump, Pressure System, Located Just
outside of House & Piped into House

7. The date of commencement and completion of the construction of the well, wells, or other works for with-
drawal of groundwater. Unknown - Well was in use at time I Purchased
Home in 1960

8. The depth of water table. Don't Know

9. So far as it may be available, the type, size and depth of each well or the general specifications of any other
works for the withdrawal of groundwater. Don't Know - Deep Well

10. The estimated amount of groundwater withdrawn each year. Don't Know

11. The log of formations encountered in the drilling of each well if available. No Record

12. Such other information of a similar nature as may be useful in carrying out the policy of this act, including
reference to book and page of any county record. Don't Know, As well in use at
time I Purchased Property.

Signature of Owner

Billy E. Vign

Date 12/31/63

Three copies to be filed by the owner with the County Clerk and Recorder of the county in which the well is
located.

Please answer all questions. If not applicable, so state, otherwise the form will be returned.

Original to the County Clerk and Recorder; duplicate to the State Engineer; Triplicate to the Montana Bureau
of Mines and Geology, and Quadruplicate for the Appropriator.

16916

11226

10:24 P.M. A
Dec. 31 1963
J. E. Anderson
County Clerk and Ex-Officio Recorder
Custer County, Montana
14

Page 1

File No.

DUPLICATE

T. ... R. ...

County ...

STATE OF MONTANA
ADMINISTRATOR OF GROUNDWATER CODE
OFFICE OF STATE ENGINEER

RECEIVED
JAN 2 1964

Declaration of Vested Groundwater Rights

(Under Chapter 237, Montana Session Laws, 1961)

STATE ENGINEER

1. *Laerte M. Vizzi*
Billy E. Vizzi

(Name of Appropriator)

of *Route 1 Box 197 Mils City*


(Address)

(Town)

County of *Custer*

State of *MONTANA*

have appropriated groundwater according to the Montana laws in effect prior to January 1, 1962, as follows:



Lots Nine, Ten, Eleven, Twelve,
IN Block Two of East Side
Sub Division
1/4 Sec. T. R.

Indicate point of appropriation
and place of use, if possible.
Each small square represents 10
acres.

2. The beneficial use on which the claim is based. *WORKING LAWN,
& GARDEN*

3. Date or approximate date of earliest beneficial use; and how con-
tinuous the use has been. *1960, Every Summer*

4. The amount of groundwater claimed (in miner's inches or gallons
per minute). *UNKNOWN*

5. If used for irrigation, give the acreage and description of the lands
to which water has been applied and name of the owner thereof
*Approx. 250 sq feet, Billy E.
Vizzi*

6. The means of withdrawing such water from the ground and the
location of each well or other means of withdrawal. *Located inside
of Garage, Removed w/ an Electric Air
Pump*

7. The date of commencement and completion of the construction of the well, wells, or other works for with-
drawal of groundwater. *1960,*

8. The depth of water table. *DON'T KNOW*

9. So far as it may be available, the type, size and depth of each well or the general specifications of any other
works for the withdrawal of groundwater. *4" casing, Approx 18ft Deep*

10. The estimated amount of groundwater withdrawn each year. *UNKNOWN*

11. The log of formations encountered in the drilling of each well if available. *Not Available*

12. Such other information of a similar nature as may be useful in carrying out the policy of this act, including
reference to book and page of any county record. *NONE*

Signature of Owner

Billy E. Vizzi

Date *12/30/63*

Three copies to be filed by the owner with the County Clerk and Recorder of the county in which the well is
located.

Please answer all questions. If not applicable, so state, otherwise the form will be returned.

Original to the County Clerk and Recorder; duplicate to the State Engineer; Triplicate to the Montana Bureau
of Mines and Geology, and Quadruplicate for the Appropriator.

16917

1227

F I L E D

10:28 O'Clock A. M.

Dec. 31 1963

J. G. Anderson

County Clerk and Probate Recorder

Carter County, Indiana

File No.

DUPLICATE

T. R.

County CUSTER


STATE OF MONTANA
ADMINISTRATOR OF GROUNDWATER CODE
OFFICE OF STATE ENGINEER

RECEIVED
JAN 2 1964

Declaration of Vested Groundwater Rights STATE ENGINEER

(Under Chapter 237, Montana Session Laws, 1961)

1. JOSEPH L. + GRACE W. WEISS of P.O. Box 354 MILES CITY
(Name of Appropriator) (Address) (Town)
County of CUSTER State of MONTANA
have appropriated groundwater according to the Montana laws in effect prior to January 1, 1962, as follows:



..... 1/4 Sec. T. R.

Indicate point of appropriation
and place of use, if possible.
Each small square represents 10
acres.

EAST SIDE SUB-DIVISION
LOT 3 5-6-7-8 - BLK. 4.

2. The beneficial use on which the claim is based.....

IRRIGATION

3. Date or approximate date of earliest beneficial use; and how con-
tinuous the use has been.....

1947 - CONTINUALLY

4. The amount of groundwater claimed (in miner's inches or gallons
per minute).....

UNKNOWN

5. If used for irrigation, give the acreage and description of the lands
to which water has been applied and name of the owner thereof

4 LOTS - GUMBO SOIL

JOSEPH L. + GRACE W. WEISS

6. The means of withdrawing such water from the ground and the
location of each well or other means of withdrawal.....

ELECT. PRESSURE PUMP

7. The date of commencement and completion of the construction of the well, wells, or other works for with-
drawal of groundwater.....

1947

8. The depth of water table.....

21'

9. So far as it may be available, the type, size and depth of each well or the general specifications of any other
works for the withdrawal of groundwater.....

SAND POINT ON 1 1/4" P.P.M. 26' DEPTH - ELECT. PRESSURE
PUMP

10. The estimated amount of groundwater withdrawn each year.....

UNKNOWN

11. The log of formations encountered in the drilling of each well if available.....

GUMBO - SAND - GRAVEL

12. Such other information of a similar nature as may be useful in carrying out the policy of this act, including
reference to book and page of any county record.....

Signature of Owner

Joseph L. Weiss
Grace W. Weiss
Date 12-31-63

Three copies to be filed by the owner with the County Clerk and Recorder of the county in which the well is
located.

Please answer all questions. If not applicable, so state, otherwise the form will be returned.

Original to the County Clerk and Recorder; duplicate to the State Engineer; Triplicate to the Montana Bureau
of Mines and Geology, and Quadruplicate for the Appropriator.

16909

1218

FILED
At 9:20 O'Clock A.
Dec 31 1963

County Clerk and Ex-Officio Recorder of
Guster County, Montana.
Deputy

File No.

DUPLICATE

T. 8th R. 5th

County CUSTER

STATE OF MONTANA
ADMINISTRATOR OF GROUNDWATER CODE
OFFICE OF STATE ENGINEER

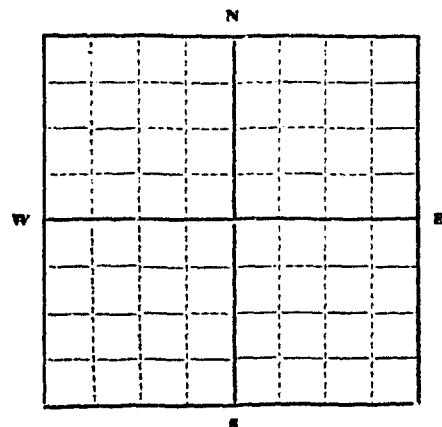
RECEIVED
DEC 1

Declaration of Vested Groundwater Rights STATE ENGINEER

(Under Chapter 237, Montana Session Laws, 1961)

1. Joseph L. + Grace W. Weiss of P.O. Box 354 Miles City
(Name of Appropriator) (Address) (Town)

County of CUSTER State of MONTANA
have appropriated groundwater according to the Montana laws in effect prior to January 1, 1962, as follows:



1/4 Sec. T. R.

Indicate point of appropriation
and place of use, if possible.
Each small square represents 10
acres.

EAST SIDE SUB DIVISION

LOTS - 5-6-7-8 - BLK. 4.

2. The beneficial use on which the claim is based.
House hold Water Supply

3. Date or approximate date of earliest beneficial use; and how con-
tinuous the use has been 1916 - CONTINUALLY

4. The amount of groundwater claimed (in miner's inches or gallons
per minute) UNKNOWN

5. If used for irrigation, give the acreage and description of the lands
to which water has been applied and name of the owner thereof

6. The means of withdrawing such water from the ground and the
location of each well or other means of withdrawal.
ELEC. PRESSURE PUMP

7. The date of commencement and completion of the construction of the well, wells, or other works for with-
drawal of groundwater. UNKNOWN

8. The depth of water table. UNKNOWN

9. So far as it may be available, the type, size and depth of each well or the general specifications of any other
works for the withdrawal of groundwater. DRILLED - 4" casing - Depth UNKNOWN.
ELEC. PRESSURE PUMP

10. The estimated amount of groundwater withdrawn each year. UNKNOWN

11. The log of formations encountered in the drilling of each well if available. UNKNOWN

12. Such other information of a similar nature as may be useful in carrying out the policy of this act, including
reference to book and page of any county record.

Signature of Owner

Joseph L. Weiss
Date 12-28-63

Three copies to be filed by the owner with the County Clerk and Recorder of the county in which the well is
located.

Please answer all questions. If not applicable, so state, otherwise the form will be returned.

Original to the County Clerk and Recorder; duplicate to the State Engineer; Triplicate to the Montana Bureau
of Mines and Geology, and Quadruplicate for the Appropriator.

1045

FILE

At 9:15 O'Clock A

Dec 30 1965

[Signature]

County Clerk and Ex-Officio Recorder of

County, Montana

By *Ruth Rost* Deputy

File No.

DUPLICATE

T. 8 R. 47 E
County CUSTER

STATE OF MONTANA
ADMINISTRATOR OF GROUNDWATER CODE
OFFICE OF STATE ENGINEER

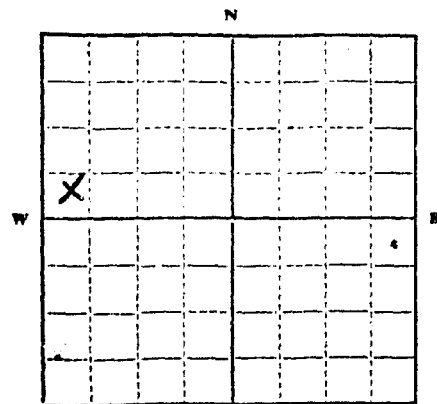
RECEIVED
DEC 27 1963

Declaration of Vested Groundwater Rights

(Under Chapter 237, Montana Session Laws, 1961)

STATE ENGINEER

1. C A MALLET of MILES CITY
(Name of Appropriator) (Address) (Town)
County of CUSTER State of MONT
have appropriated groundwater according to the Montana laws in effect prior to January 1, 1962, as follows:



SW 1/4 SW 1/4 Sec. 35 T. 8 R. 47 E

Indicate point of appropriation
and place of use, if possible.
Each small square represents 10
acres.

2. The beneficial use on which the claim is based house
sanitation & lawn
3. Date or approximate date of earliest beneficial use; and how con-
tinuous the use has been. 1914
4. The amount of groundwater claimed (in miner's inches or gallons
per minute) 500 gal day
5. If used for irrigation, give the acreage and description of the lands
to which water has been applied and name of the owner thereof
6. The means of withdrawing such water from the ground and the
location of each well or other means of withdrawal electric pump
7. The date of commencement and completion of the construction of the well, wells, or other works for with-
drawal of groundwater.
8. The depth of water table.
9. So far as it may be available, the type, size and depth of each well or the general specifications of any other
works for the withdrawal of groundwater.
10. The estimated amount of groundwater withdrawn each year 182500
11. The log of formations encountered in the drilling of each well if available.
12. Such other information of a similar nature as may be useful in carrying out the policy of this act, including
reference to book and page of any county record.

Signature of Owner

C A Mallett

Date 12-26-63

Three copies to be filed by the owner with the County Clerk and Recorder of the county in which the well is
located.

Please answer all questions. If not applicable, so state, otherwise the form will be returned.

Original to the County Clerk and Recorder; duplicate to the State Engineer; Triplicate to the Montana Bureau
of Mines and Geology, and Quadruplicate for the Appropriator.

1963

F I L E D

At 4:20 O'Clock P.M.

Dec 16 1963

M. E. Anderson

County Clerk and Ex-Officio Recorder of
Custer County, Montana

by _____

Deputy

File No. 15

DUPLICATE

STATE OF MONTANA
ADMINISTRATOR OF GROUNDWATER CODE
OFFICE OF STATE ENGINEER

RECEIVED

Declaration of Vested Groundwater Rights

(Under Chapter 237, Montana Session Laws, 1961)

STATE ENGINEER

James L. & Catherine Mythis of *Box 516* *Malheur*
(Name of Appropriator) (Address) (Town)
County of *Butte* State of *Mont.*
have appropriated groundwater according to the Montana laws in effect prior to January 1, 1962, as follows:

Indicate point of appropriation and place of use, if possible. Each small square represents 11 acres.

2. The beneficial use on which the claim is based *water for home use & farm life*
3. Date or approximate date of earliest beneficial use, and how continuous the use has been *Mar. 1943*
4. The amount of groundwater claimed (in miner's inches or gallons per minute) *5000 min ft*
5. If used for irrigation, give the acreage and description of the lands to which water has been applied and name of the owner thereof *1400 Acres by 8 Reg 17*

6. The means of withdrawing such water from the ground and the location of each well or other means of withdrawal *Electric Pump*

7. The date of commencement and completion of the construction of the well, vein or other means for withdrawal of groundwater *Feb 1947*
8. The depth of water table *17*
9. So far as it may be available, the type, size and depth of each well or the general specifications of any other works for the withdrawal of groundwater *400' 3" Pipe*
10. The estimated amount of groundwater withdrawn each year *365,000*
11. The log of formations encountered in the drilling of each well if available *do not have*
12. Such other information of a similar nature as may be useful in carrying out the policy of this act, including reference to laws and parts of any existing records

James L. Mythis
JAN 20 1962

These records are to be filed by the State Engineer and Secretary of the County in which the well is located.

These records are to be maintained in such manner as to be available for reference.

Witness my hand and Secretary of the State Engineer's Office at the Montana Bureau of Mines and Geology and Department of the State Engineer.

File No.

DUPLICATE

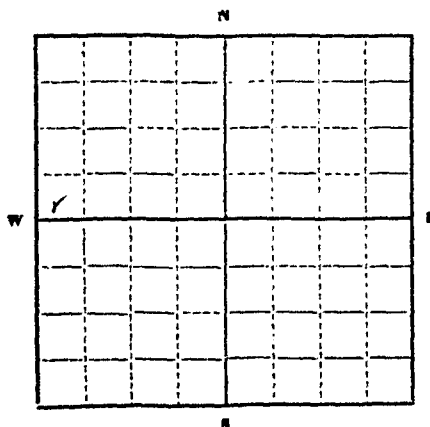
STATE OF MONTANA
ADMINISTRATOR OF GROUNDWATER CODE
OFFICE OF STATE ENGINEER

RECEIVED
DEC 23 1963

Declaration of Vested Groundwater Rights

(Under Chapter 237, Montana Session Laws, 1961)

James R. T. Cithune Mph of *Box 516* *Malen*
(Name of Appropriator) (Address) (Town)
County of *Butte* State of *Mont*
have appropriated groundwater according to the Montana laws in effect prior to January 1, 1962, as follows:



1/4 Sec. T. R.

Indicate point of appropriation
and place of use, if possible.
Each small square represents 10
acres.

2. The beneficial use on which the claim is based *watering lawn*
home use & livestock
3. Date or approximate date of earliest beneficial use; and how con-
tinuous the use has been *March 1943*
4. The amount of groundwater claimed (in miner's inches or gallons
per minute) *5000 min ft*
5. If used for irrigation, give the acreage and description of the lands
to which water has been applied and name of the owner thereof
NW 1/4 SW 1/4 Sec 35 T8 R47
6. The means of withdrawing such water from the ground and the
location of each well or other means of withdrawal
Electric Pump
7. The date of commencement and completion of the construction of the well, wells, or other works for with-
drawal of groundwater *March 1943*
8. The depth of water table *12'*
9. So far as it may be available, the type, size and depth of each well or the general specifications of any other
works for the withdrawal of groundwater *400' 3" Pipe*
10. The estimated amount of groundwater withdrawn each year *365,000*
11. The log of formations encountered in the drilling of each well if available *do not know*
12. Such other information of a similar nature as may be useful in carrying out the policy of this act, including
reference to book and page of any county record

Signature of Owner *J. M. Cithune*

Date *Dec 23 - 1963*

Three copies to be filed by the owner with the County Clerk and Recorder of the county in which the well is
located.

Please answer all questions. If not applicable, so state, otherwise the form will be returned.

Original to the County Clerk and Recorder; duplicate to the State Engineer; Triplicate to the Montana Bureau
of Mines and Geology, and Quadruplicate for the Appropriator.

13961

10-449

FILED

At 11:36 O'Clock P

Dec 27 1963

A E Anderson

County Clerk and Ex-Officio Recorder

County Clerk, Montana

Ruth Rast

Deputy

File No.

DUPLICATE

T. 47 E. R. 47 E.

County. Custer

STATE OF MONTANA
ADMINISTRATOR OF GROUNDWATER CODE
OFFICE OF STATE ENGINEER

RECEIVED

Declaration of Vested Groundwater Rights

(Under Chapter 237, Montana Session Laws, 1961)

STATE ENGINEER

Montana State Industrial School

Miles City, Montana

(Name of Appropriator)

of

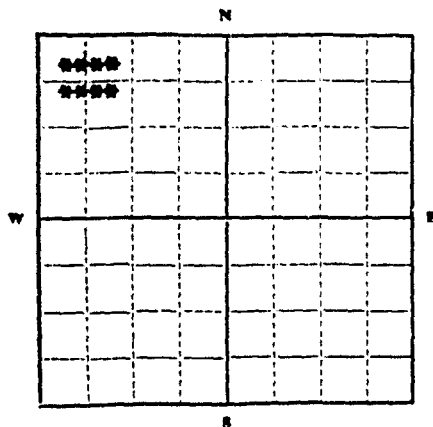
(Address)

(Town)

County of Custer

State of Montana

have appropriated groundwater according to the Montana laws in effect prior to January 1, 1962, as follows:



SW 1/4 Sec. 35 T. 47 N. R. 47 E.

Indicate point of appropriation and place of use, if possible. Each small square represents 10 acres.

2. The beneficial use on which the claim is based. Fire protection; Domestic; General health.
3. Date or approximate date of earliest beneficial use; and how continuous the use has been. Continuous for an undetermined number of years. Two wells in use; two on standby.
4. The amount of groundwater claimed (in miner's inches or gallons per minute). 70 gal per minute
5. If used for irrigation, give the acreage and description of the lands to which water has been applied and name of the owner thereof. Lavas only, 10 acres, State Industrial School
6. The means of withdrawing such water from the ground and the location of each well or other means of withdrawal. Pumps located at individual wells; Water pumped into central tank, 75000 gal. cap.
7. The date of commencement and completion of the construction of the well, wells, or other works for withdrawal of groundwater. Unknown
8. The depth of water table. Unknown
9. So far as it may be available, the type, size and depth of each well or the general specifications of any other works for the withdrawal of groundwater. Four wells all 110' - 350 feet deep. Three are believed to be 4" while the other is 2 1/2".
10. The estimated amount of groundwater withdrawn each year. 18,250,000 gallons
11. The log of formations encountered in the drilling of each well if available. Unknown. Drilling records ruined by fire.
12. Such other information of a similar nature as may be useful in carrying out the policy of this act, including reference to book and page of any county record. Not Applicable

Signature of Owner

Howard P. Carey, Business Manager

Date. October 10, 1962

Three copies to be filed by the owner with the County Clerk and Recorder of the county in which the well is located.

Please answer all questions. If not applicable, so state, otherwise the form will be returned.

Original to the County Clerk and Recorder; duplicate to the State Engineer; Triplicate to the Montana Bureau of Mines and Geology, and Quadruplicate for the Appropriator.

6005

FILED

At 2:45 O'Clock P.M.

Oct - 11 1962

H. E. Anderson

County Clerk and Ex-Officio Recorder of

Cass County, Missouri

Ruth Root

Deputy

File No.
DUPLICATE

RECEIVED
JAN 1 1963

T.S.N. R. 47E
County *Chouteau*

STATE ENGINEER
ADMINISTRATOR OF GROUNDWATER CODE
OFFICE OF STATE ENGINEER


RECEIVED
DEC 27 1963

Declaration of Vested Groundwater Rights

(Under Chapter 237, Montana Session Laws, 1961)

STATE ENGINEER

1. *Lawrence Bird* of *Rt 1 Box 267 Miles City*
(Name of Appropriator) (Address) (Town)
County of *Chouteau* State of *Montana*
have appropriated groundwater according to the Montana laws in effect prior to January 1, 1962, as follows:



1/4 Sec 36 T.1N. R. 47E
Indicate point of appropriation
and place of use, if possible.
Each small square represents 10
acres.

Section No 3

2. The beneficial use on which the claim is based. *Household*
and auto use
3. Date or approximate date of earliest beneficial use; and how con-
tinuous the use has been. *date back to 1950*
4. The amount of groundwater claimed (in miner's inches or gallons
per minute). *5 gals. per minute*
5. If used for irrigation, give the acreage and description of the lands
to which water has been applied and name of the owner thereof
6. The means of withdrawing such water from the ground and the
location of each well or other means of withdrawal.
Submersible pump

7. The date of commencement and completion of the construction of the well, wells, or other works for with-
drawal of groundwater.
8. The depth of water table. *About 60 ft.*
9. So far as it may be available, the type, size and depth of each well or the general specifications of any other
works for the withdrawal of groundwater.
4" drilled about 500 feet
10. The estimated amount of groundwater withdrawn each year. *Two Million gal.*
11. The log of formations encountered in the drilling of each well if available.
12. Such other information of a similar nature as may be useful in carrying out the policy of this act, including
reference to book and page of any county record.

Signature of Owner

Lawrence Bird

Date *Dec 26-63*

Three copies to be filed by the owner with the County Clerk and Recorder of the county in which the well is
located.

Please answer all questions. If not applicable, so state, otherwise the form will be returned.

Original to the County Clerk and Recorder; duplicate to the State Engineer; Triplicate to the Montana Bureau
of Mines and Geology, and Quadruplicate for the Appropriator.

1928

F I L E

At 11:30 O'Clock A.
Dec 26 1963

N.E. Anderson
County Clerk and Ex-Officio Recorder
Custer County, Montana

By _____ Deputy

GROUNDWATER INDEX

Page of

County CLUSTER

Twp.

8N

Rge. 48E

[illegible]

File No.

DUPLICATE

T. 8 R. 48E

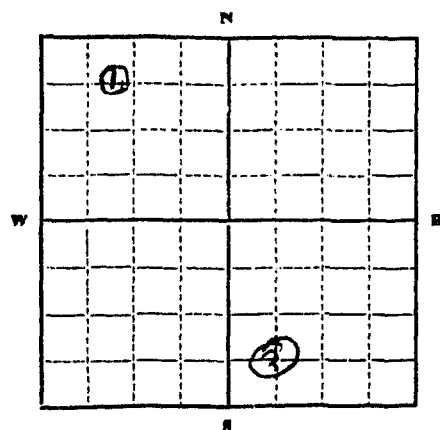
County CUSTER

STATE OF MONTANA
ADMINISTRATOR OF GROUNDWATER CODE
OFFICE OF STATE ENGINEER

Declaration of Vested Groundwater Rights

(Under Chapter 237, Montana Session Laws, 1961)

Alvin B. Katherine Farnum of R.F.D. No. 1 Box 143, Miles City,
(Name of Appropriator) (Address) (Town)
County of CUSTER State of MONTANA
have appropriated groundwater according to the Montana laws in effect prior to January 1, 1962, as follows:



1/4 Sec. 2 T. 8 R. 48E

Indicate point of appropriation
and place of use, if possible.
Each small square represents 10
acres.

2. The beneficial use on which the claim is based. STOCK WATER

3. Date or approximate date of earliest beneficial use; and how continuous the use has been. OCT. 1, 1944 Continuous
{ No. 2 Well 6/1/1952 }
Continuous

4. The amount of groundwater claimed (in miner's inches or gallons per minute).

5. If used for irrigation, give the acreage and description of the lands to which water has been applied and name of the owner thereof

6. The means of withdrawing such water from the ground and the location of each well or other means of withdrawal.

Hand-dug wells & engine & pumpjack

7. The date of commencement and completion of the construction of the well, wells, or other works for withdrawal of groundwater. No. 1 Drilled Oct. 1, 1944
No. 2 Drilled 6/1/1952

8. The depth of water table. { No. 1 70 ft } { No. 2 80 ft }

9. So far as it may be available, the type, size and depth of each well or the general specifications of any other works for the withdrawal of groundwater. No. 1 16 7/8 ft with 4 1/2 in Pipe + 127 ft
with 3" pipe
No. 2 15 7/8 ft of 4" pipe

10. The estimated amount of groundwater withdrawn each year. No. 1 225,000 gal { No. 2 250,000 }

11. The log of formations encountered in the drilling of each well if available.

12. Such other information of a similar nature as may be useful in carrying out the policy of this act, including reference to book and page of any county record.

Signature of Owner. Alvin B. Farnum

Date. Dec 31, 1965

Three copies to be filed by the owner with the County Clerk and Recorder of the county in which the well is located.

Please answer all questions. If not applicable, so state, otherwise the form will be returned.

Original to the County Clerk and Recorder; duplicate to the State Engineer; Triplicate to the Montana Bureau of Mines and Geology, and Quadruplicate for the Appropriator.

40649

18822

F I L E D
At 2:30 O'Clock P.M.
Jan 4 1966
H. E. Anderson
County Clerk and ex-Officio Recorder of
Custer County, Montana
By Ruth Rost Deputy

File No.

DUPLICATE

T. 8 R. 148C

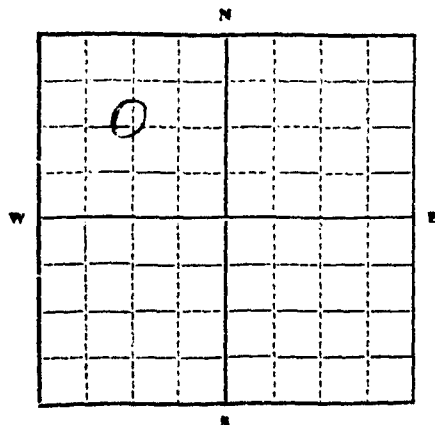
County CUSTER

STATE OF MONTANA
ADMINISTRATOR OF GROUNDWATER CODE
OFFICE OF STATE ENGINEER

Declaration of Vested Groundwater Rights

(Under Chapter 237, Montana Session Laws, 1961)

1. Abner S. Falkner Farm of R.F. DINEEN Box 145 Miles City
(Name of Appropriator) (Address) (Town)
County of CUSTER State of MONTANA
have appropriated groundwater according to the Montana laws in effect prior to January 1, 1962, as follows:



1/4 Sec 3 T. 8 R. 148C

Indicate point of appropriation
and place of use, if possible.
Each small square represents 10
acres.

2. The beneficial use on which the claim is based. STOCKWATER
3. Date or approximate date of earliest beneficial use; and how continuous the use has been. 1915 CONTINUOUS
4. The amount of groundwater claimed (in miner's inches or gallons per minute).....
5. If used for irrigation, give the acreage and description of the lands to which water has been applied and name of the owner thereof.....
6. The means of withdrawing such water from the ground and the location of each well or other means of withdrawal. WINDMILL + Engine PUMP JACK
7. The date of commencement and completion of the construction of the well, wells, or other works for withdrawal of groundwater. 1915
8. The depth of water table. 8.0 ft
9. So far as it may be available, the type, size and depth of each well or the general specifications of any other works for the withdrawal of groundwater. 170 ft of 4" Pipe
10. The estimated amount of groundwater withdrawn each year. 175,000 gal Per yr.
11. The log of formations encountered in the drilling of each well if available.....
12. Such other information of a similar nature as may be useful in carrying out the policy of this act, including reference to book and page of any county record.....

Signature of Owner Abner S. Falkner

Date Dec 31 1915

Three copies to be filed by the owner with the County Clerk and Recorder of the county in which the well is located.

Please answer all questions. If not applicable, so state, otherwise the form will be returned.

Original to the County Clerk and Recorder; duplicate to the State Engineer; Triplicate to the Montana Bureau of Mines and Geology, and Quadruplicate for the Appropriator.

40647

18820

F I L E D

At 2:15 O'clock P.M.

Jan 4 1966

H. E. Anderson

County Clerk and ex-officio Recorder of

Custer County, Montana

Ruth Root Deputy

File No.

DUPLICATE

T. 8 N. R. 48 E

County. Custer

STATE OF MONTANA
ADMINISTRATOR OF GROUNDWATER CODE
OFFICE OF STATE ENGINEER

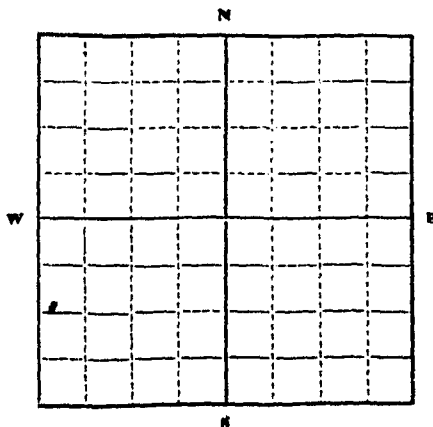
RECEIVED

Declaration of Vested Groundwater Rights

(Under Chapter 237, Montana Session Laws, 1961)

STATE ENGINEER

Charles A. Fredrickson of R.F.D. #1 Box 156 Miles City
(Name of Appropriator) (Address) (Town)
County of Custer State of Montana
have appropriated groundwater according to the Montana laws in effect prior to January 1, 1962, as follows:



S W 1/4 Sec. 4 T. 8 R. 48

Indicate point of appropriation
and place of use, if possible.
Each small square represents 10
acres.

2. The beneficial use on which the claim is based household
and live stock
3. Date or approximate date of earliest beneficial use; and how con-
tinuous the use has been I have used it for 15
years continuous. I don't know how
long it was used before that
4. The amount of groundwater claimed (in miner's inches or gallons
per minute) 20 gallons
5. If used for irrigation, give the acreage and description of the lands
to which water has been applied and name of the owner thereof
Not used for irrigation
6. The means of withdrawing such water from the ground and the
location of each well or other means of withdrawal Electric
Pressure Pump. S W 1/4 Section 4 T. 8 R. 48
7. The date of commencement and completion of the construction of the well, wells, or other works for with-
drawal of groundwater This well was on this place when I
bought the place 15 years ago and I don't know when it
was commenced or completed
8. The depth of water table about 16 ft
9. So far as it may be available, the type, size and depth of each well or the general specifications of any other
works for the withdrawal of groundwater. I have a 4 inch pipe and I don't know how
deep the well is. It is a drilled well approximately 120
10. The estimated amount of groundwater withdrawn each year 876,000 gallons
11. The log of formations encountered in the drilling of each well if available not available
12. Such other information of a similar nature as may be useful in carrying out the policy of this act, including
reference to book and page of any county record. I don't know of any records

Signature of Owner Charles A. Fredrickson

Date June 1, 1962

Three copies to be filed by the owner with the County Clerk and Recorder of the county in which the well is
located.

Please answer all questions. If not applicable, so state, otherwise the form will be returned.

Original to the County Clerk and Recorder; duplicate to the State Engineer; Triplicate to the Montana Bureau
of Mines and Geology, and Quadruplicate for the Appropriator.

4601

FILED

At 11:30 O'Clock A.M.

June 1 1862

H. Z. Anderson

County Clerk and Ex-Officio Recorder
Custer County, Montana

File No.

T. 8 R. 48 Sec. 4

DUPLICATE

County

STATE OF MONTANA
ADMINISTRATOR OF GROUNDWATER CODE
OFFICE OF STATE ENGINEER AUG 13 1964

RECEIVED
STATE ENGINEER

Notice of Completion of Groundwater Appropriation by Means of Well

(Under Chapter 237, Montana Session Laws, 1961)

Owner Chas. Fredrickson Address Miles CityDriller Lloyd Higgins Address Miles City

Date of Notice of Appropriation of Groundwater

Date well started Date Completed

Type of well Drilled Equipment Used Rotary
(dug, driven, bored or (Churn, drill, rotary or
drilled) other)Water Use: Domestic ☐ Municipal ☐ Other ☐ Irrigation ☐
Industrial ☐ Drainage ☐ Stock ☒

Indicate on the diagram the character and thickness of the different strata met with in drilling, such as soil, clay, shale, gravel, rock or sand, etc. Show depth at which water is encountered, thickness and character of water-bearing strata and height to which water rises in the well.

Size of Drilled Hole	Size and Weight of Casing	From (Feet)	To (Feet)	PERFORATIONS		
				Kind Size	From (Feet)	To (Feet)
5 5/8	8 lb. 4"	0	190	3/8 holes	160	190

Top of Ground
Elev. above sea level

10 gravel
20 clay
30 sand
40
50 shale
60
70 coal
80
90 clay
100 rock
110
120 shale
130
140
150
160 rock
170
180 sand
190

Indicate location of well and place of use, if possible. Each small square represents 10 acres.

Show exact depth of bottom.

Static Water Level for non-flowing Well 60 feet.

Shut-in Pressure for Flowing Well

Pumping Water Level 80 feet at 10 gal. per minute.

Discharge in gal. per min. of flowing well

How Tested Bailer Length of Test 2 hrs

Remarks: (Gravel packing, cementing, packers, type of shutoff, location of place of use of groundwater if not at well, and any other similar pertinent information, including number of acres irrigated, if used for irrigation)

Driller's License Number 12Driller's Signature Lloyd Higgins

This form to be prepared by driller, and three copies to be filed by the owner with the County Clerk and Recorder in the county in which the well is located.


Please answer all questions. If not applicable, so state, otherwise the form will be returned.

Original to the County Clerk and Recorder; duplicate to the State Engineer; Triplicate to the Montana Bureau of Mines and Geology and Quadruplicate for the Appropriator.

38377

13733

FILED

At 3:25 O'Clock P. 
Aug 14 1964

H. E. Anderson
County Clerk and Ex-Officio Recorder
Custer County, Montana

Depot

File No.
DUPLICATE

T. 8 N R 48 E
County Custer

STATE OF MONTANA
ADMINISTRATOR OF GROUNDWATER CODE
OFFICE OF STATE ENGINEER

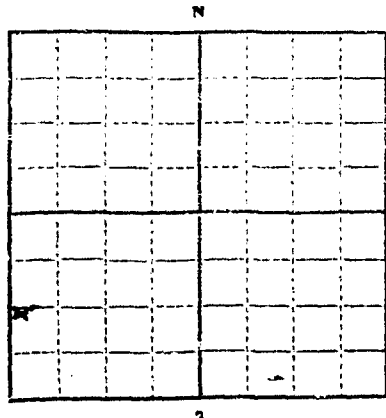
RECEIVED
DEC.

Declaration of Vested Groundwater Rights

(Under Chapter 237, Montana Session Laws, 1961)

STATE ENGINEER

I, Victor Adrain of Rt 1 Miles City
(Name of Appropriator) (Address) (Town)
County of Custer State of Mont.
have appropriated groundwater according to the Montana laws in effect prior to January 1, 1962, as follows:



SW 1/4 Sec. 5 T8 N R. 48 E

Indicate point of appropriation
and place of use, if possible.
Each small square represents 10
acres.

2. The beneficial use on which the claim is based. Livestock and Domestic.
3. Date or approximate date of earliest beneficial use; and how continuous the use has been. April 1950
4. The amount of groundwater claimed (in miner's inches or gallons per minute). 10 gals. per min. Free flow.
5. If used for irrigation, give the acreage and description of the lands to which water has been applied and name of the owner thereof. Gard.
6. The means of withdrawing such water from the ground and the location of each well or other means of withdrawal. Pressure pump at free flow.
7. The date of commencement and completion of the construction of the well, wells, or other works for withdrawal of groundwater. April 1950
8. The depth of water table. 132 ft
9. So far as it may be available, the type, size and depth of each well or the general specifications of any other works for the withdrawal of groundwater. 4" casing 27 ft from top to bottom
10. The estimated amount of groundwater withdrawn each year. 10 gals. per min.
11. The log of formations encountered in the drilling of each well if available. None Available
12. Such other information of a similar nature as may be useful in carrying out the policy of this act, including reference to book and page of any county record.

Signature of Owner Victor Adrain

Date June 30 1963

Three copies to be filed by the owner with the County Clerk and Recorder of the county in which the well is located.

Please answer all questions. If not applicable, so state, otherwise the form will be returned.

Original to the County Clerk and Recorder; duplicate to the State Engineer; Triplicate to the Montana Bureau of Mines and Geology, and Quadruplicate for the Appropriator.

14122

13179

F I L E D

At 3:02 9'Clock P. M.
Dec. 30 1963

W. L. Anderson
County Clerk and Ex-Officio Recorder of
Guster County, Montana

Deputy

File No. 30117

DUPLICATE

T. 8N R. 4SE

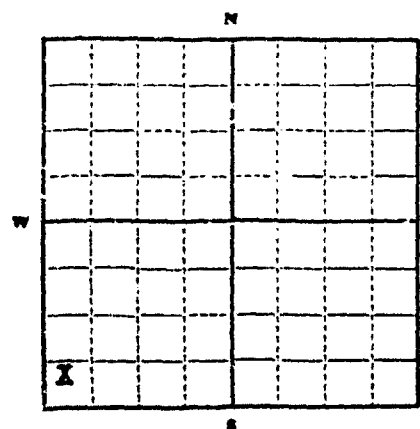
County Custer

STATE OF MONTANA
ADMINISTRATOR OF GROUNDWATER CODE
OFFICE OF STATE ENGINEER

Declaration of Vested Groundwater Rights

(Under Chapter 237, Montana Session Laws, 1961)

I, B-6, Inc. of Rte. 1, Box 113 Missoula City
(Name of Appropriator) (Address) (Town)
County of Custer State of Montana
have appropriated groundwater according to the Montana laws in effect prior to January 1, 1962, as follows:



SW 1/4 Sec. 5, T. 8N, R. 4SE

Indicate point of appropriation
and place of use, if possible.
Each small square represents 10
acres.

2. The beneficial use on which the claim is based.
irrigating and house water
3. Date or approximate date of earliest beneficial use; and how continuous the use has been October 1, 1968
4. The amount of groundwater claimed (in miner's inches or gallons per minute) 20 gallons per minute
5. If used for irrigation, give the acreage and description of the lands to which water has been applied and name of the owner thereof
2 acres - B-6, Inc.
6. The means of withdrawing such water from the ground and the location of each well or other means of withdrawal
electric pump
7. The date of commencement and completion of the construction of the well, wells, or other works for withdrawal of groundwater unknown
8. The depth of water table 30'
9. So far as it may be available, the type, size and depth of each well or the general specifications of any other works for the withdrawal of groundwater
type - drilled size - 4" depth - 132'
10. The estimated amount of groundwater withdrawn each year 200,000 gallons
11. The log of formations encountered in the drilling of each well if available
unknown
12. Such other information of a similar nature as may be useful in carrying out the policy of this act, including reference to book and page of any county record
unknown

Witnessed by 30117
Filed for record
on 27 day of April
A.D. 19 70, at Missoula
Office of the State Engineer

Signature of Owner T

Date March 6, 1969

Three copies to be filed by the owner with the County Clerk and Recorder of the county in which the well is located.

Please answer all questions. If not applicable, so state, otherwise the form will be returned.

Original to the County Clerk and Recorder; duplicate to the State Engineer; Triplicate to the Montana Bureau of Mines and Geology, and Quadruplicate for the Appropriator.

46394

MONTEANA WATER RESOURCES BOARD
RECEIVED
APR 28 1970

30117

Feet
FILED
It 2:50 P.M. 04/28/70
April 28 1970
County Clerk and Ex. Sec.
BY [Signature] [Signature]

File No.....
DUPLICATE

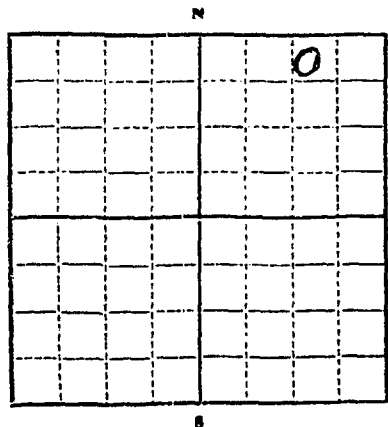
T. 8 R. 48C
County Custer

STATE OF MONTANA
ADMINISTRATOR OF GROUNDWATER CODE
OFFICE OF STATE ENGINEER

Declaration of Vested Groundwater Rights

(Under Chapter 237, Montana Session Laws, 1961)

1. Alvin S. Farnum of R.F.D. No. 145, Miles City
(Name of Appropriator) (Address) (Town)
County of Custer State of MONTANA
have appropriated groundwater according to the Montana laws in effect prior to January 1, 1962, as follows:



1/4 Sec. 5 T. 8 R. 48C
Indicate point of appropriation
and place of use, if possible.
Each small square represents 10
acres.

2. The beneficial use on which the claim is based Home hold
use - STOCK WATER
3. Date or approximate date of earliest beneficial use; and how con-
tinuous the use has been 1910 CONTINUOUS
4. The amount of groundwater claimed (in miner's inches or gallons
per minute)
5. If used for irrigation, give the acreage and description of the lands
to which water has been applied and name of the owner thereof
6. The means of withdrawing such water from the ground and the
location of each well or other means of withdrawal Electric Pressure Pump
7. The date of commencement and completion of the construction of the well, wells, or other works for with-
drawal of groundwater 1910
8. The depth of water table 20 ft.
9. So far as it may be available, the type, size and depth of each well or the general specifications of any other
works for the withdrawal of groundwater 2 1/2 inch 410 ft
10. The estimated amount of groundwater withdrawn each year 300,000
11. The log of formations encountered in the drilling of each well if available
12. Such other information of a similar nature as may be useful in carrying out the policy of this act, including
reference to book and page of any county record

Signature of Owner Alvin S. Farnum
Date Dec. 31, 1965

Three copies to be filed by the owner with the County Clerk and Recorder of the county in which the well is
located.

Please answer all questions. If not applicable, so state, otherwise the form will be returned.

Original to the County Clerk and Recorder; duplicate to the State Engineer; Triplicate to the Montana Bureau
of Mines and Geology, and Quadruplicate for the Appropriator.

Hc 648

18821

FILED

At 2:20 O'Clock P.M.

Jan 4 1966

H. E. Anderson

County Clerk and ex-officio Recorder of

Custer County, Montana

Ruth Rast

Deputy

File No.

DUPLICATE

T. 8N R. 48E

County Custer

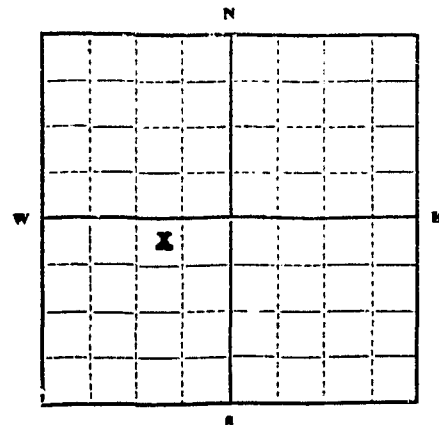
STATE OF MONTANA
ADMINISTRATOR OF GROUNDWATER CODE
OFFICE OF STATE ENGINEER

RECEIVED
DEC

Declaration of Vested Groundwater ~~RIGHT~~ ENGINEER

(Under Chapter 237, Montana Session Laws, 1961)

1. Muggli Bros Inc. of RPD-1 Miles City
(Name of Appropriator) (Address) (Town)
County of Custer State of Montana
have appropriated groundwater according to the Montana laws in effect prior to January 1, 1962, as follows:



NE 1/4 Sec. 6 T. 8N R. 48E

Indicate point of appropriation
and place of use, if possible.
Each small square represents 10
acres.

2. The beneficial use on which the claim is based domestic and livestock
3. Date or approximate date of earliest beneficial use; and how continuous the use has been 1929 and continuous since
4. The amount of groundwater claimed (in miner's inches or gallons per minute) 5 gallons per minute
5. If used for irrigation, give the acreage and description of the lands to which water has been applied and name of the owner thereof none
6. The means of withdrawing such water from the ground and the location of each well or other means of withdrawal natural flow and pressure pump
7. The date of commencement and completion of the construction of the well, wells, or other works for withdrawal of groundwater during year of 1929 and continuous since
8. The depth of water table 250 feet
9. So far as it may be available, the type, size and depth of each well or the general specifications of any other works for the withdrawal of groundwater 100 feet 4" casing... Artesian pressure well
10. The estimated amount of groundwater withdrawn each year 700,000 gallons
11. The log of formations encountered in the drilling of each well if available none
12. Such other information of a similar nature as may be useful in carrying out the policy of this act, including reference to book and page of any county record none

MUGGLI BROS INC.

Signature of Owner [Signature]

Date December 28, 1963

Three copies to be filed by the owner with the County Clerk and Recorder of the county in which the well is located.

Please answer all questions. If not applicable, so state, otherwise the form will be returned.

Original to the County Clerk and Recorder; duplicate to the State Engineer; Triplicate to the Montana Bureau of Mines and Geology, and Quadruplicate for the Appropriator.

1065

FILED

At 9:37 O'Clock A

Dec 30 1963

N. E. Anderson

County Clerk and Ex-Officio Recorder

County of Milam

By R. R. Rost

Deputy

File No.

T. 8E R. 48E

DUPLICATE

County Custer

STATE OF MONTANA
ADMINISTRATOR OF GROUNDWATER CODE
OFFICE OF STATE ENGINEER

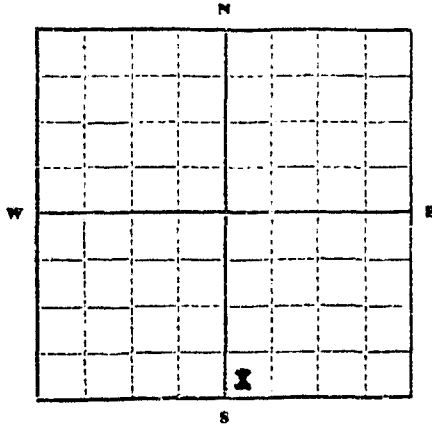
RECEIVED
DEC 28 1963

Declaration of Vested Groundwater Rights

(Under Chapter 237, Montana Session Laws, 1961)

STATE ENGINEER

1. Donald G. Muggli & Mavis M. Muggli of RFD #1 Millar City
(Name of Appropriator) (Address) (Town)
County of Custer State of Montana
have appropriated groundwater according to the Montana laws in effect prior to January 1, 1962, as follows:



SW $\frac{1}{4}$ Sec. 6 T8E R. 48E

Indicate point of appropriation
and place of use, if possible.
Each small square represents 10
acres.

2. The beneficial use on which the claim is based domestic
and livestock
3. Date or approximate date of earliest beneficial use; and how con-
tinuous the use has been during year of 1912
4. The amount of groundwater claimed (in miner's inches or gallons
per minute) 42 gallons per minute
5. If used for irrigation, give the acreage and description of the lands
to which water has been applied and name of the owner thereof
none
6. The means of withdrawing such water from the ground and the
location of each well or other means of withdrawal natural
flow and pressure pump
7. The date of commencement and completion of the construction of the well, wells, or other works for with-
drawal of groundwater during year of 1912
8. The depth of water table 320 ft.
9. So far as it may be available, the type, size and depth of each well or the general specifications of any other
works for the withdrawal of groundwater artesian pressure well, double casing, 4" and
2" depth of pipe 300 feet
10. The estimated amount of groundwater withdrawn each year 1,800,000
11. The log of formations encountered in the drilling of each well if available none
12. Such other information of a similar nature as may be useful in carrying out the policy of this act, including
reference to book and page of any county record none

Signature of Owner Donald G. Muggli
Mavis M. Muggli

Date Dec. 28, 1963.

Three copies to be filed by the owner with the County Clerk and Recorder of the county in which the well is
located.

Please answer all questions. If not applicable, so state, otherwise the form will be returned.

Original to the County Clerk and Recorder; duplicate to the State Engineer; Triplicate to the Montana Bureau
of Mines and Geology, and Quadruplicate for the Appropriator.

14005

1059

FILED

913 / O'clock A.M.

Dec 30 1963

[Signature]
County Clerk and Ex Officio Recorder

Dallas County, Montana

Ruth Root

Deputy

File No.

T. 8N R. 48E

DUPLICATE

County Guster

STATE OF MONTANA
ADMINISTRATOR OF GROUNDWATER CODE
OFFICE OF STATE ENGINEER

RECEIVED
DEC 1

STATE ENGINEER

**Notice of Completion of Groundwater Appropriation
Without Well**

(Under Chapter 237 Montana Session Laws, 1961)

Date of Appropriation of Groundwater December 28, 1963

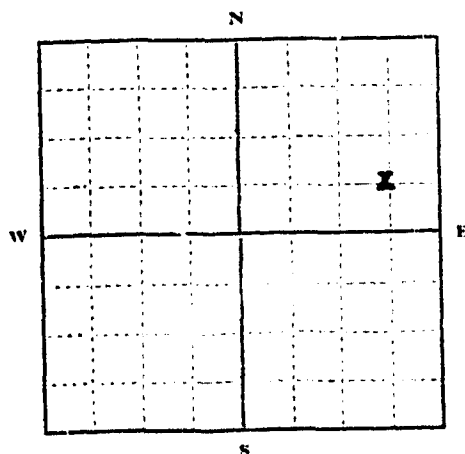
Owner Muggli Bros. Inc. Address Miles City, Montana

Contractor (if any) none

Address of Contractor none

Date Started 1942 Date Completed 1942

Describe means of obtaining groundwater without a well "as by sub-irrigation and other natural processes". Include depth to water when applicable natural flow from springs



Section 1/4 Sec. 6 T8N R. 48E

Indicate point of appropriation and place of use, if possible.

Quantity of water developed and used with explanation of method used to measure or estimate such amount. If use is intermittent

estimate approximate lengths of periods of use continuous use
gravity flow through 3" pipe for livestock use.

MUGGLI BROS INC.

Signature of Owner Alon Muggli
President

Date December 28, 1963

This form to be prepared by contractor (if any), otherwise by the owner.

Three copies of this notice are to be filed with the County Clerk and Recorder of the county in which the works are located.

Please answer all questions. If not applicable, so state, otherwise the form will be returned.

Original to the County Clerk and Recorder; duplicate to the State Engineer; Triplicate to the Montana Bureau of Mines and Geology and Quadruplicate for the Appropriator.

11061

FILE

It 9:33 O'clock A

Dec-30 1963

H. E. Anderson

County Clerk and Ex-Officio Recorder

Bozeman County, Montana

Ruth Root

Deputy

File No. 1

DUPLICATE

T. 8 N. R. 48 E.

County. Custer

STATE OF MONTANA
ADMINISTRATOR OF GROUNDWATER CODE
OFFICE OF STATE ENGINEER

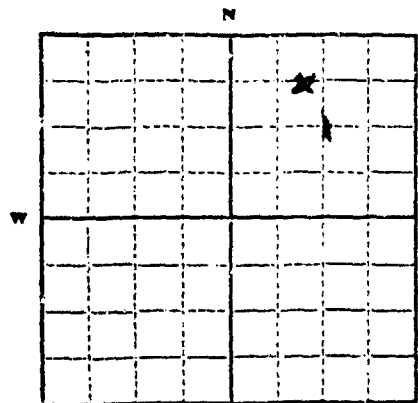
DEC 16 1963

Declaration of Vested Groundwater Rights

(Under Chapter 237, Montana Session Laws, 1961)

STATE ENGINEER

1. EDSEL O. HARBAC of Rte 1 Box 141 MILES CITY
(Name of Appropriator) (Address) (Town)
County of CUSTER State of Montana
have appropriated groundwater according to the Montana laws in effect prior to January 1, 1962, as follows:



NE 1/4 Sec. 7 T. 8 N. R. 48 E.

Indicate point of appropriation
and place of use, if possible.
Each small square represents 10
acres.

2. The beneficial use on which the claim is based Stock Water,
Household use, and irrigation

3. Date or approximate date of earliest beneficial use; and how con-
tinuous the use has been 1936 Daily use
since 1936

4. The amount of groundwater claimed (in miner's inches or gallons
per minute) 500 gal per hour

5. If used for irrigation, give the acreage and description of the lands
to which water has been applied and name of the owner thereof
2 acre garden and trees to
be used by Edsel Harbac

6. The means of withdrawing such water from the ground and the
location of each well or other means of withdrawal an
electric pressure pump on one
well

7. The date of commencement and completion of the construction of the well, wells, or other works for with-
drawal of groundwater 1936

8. The depth of water table Water raises within 8 ft of top of ground

9. So far as it may be available, the type, size and depth of each well or the general specifications of any other
works for the withdrawal of groundwater Well is 80 ft deep with
5 in casing

10. The estimated amount of groundwater withdrawn each year 50,000 gals

11. The log of formations encountered in the drilling of each well if available NOT Available

12. Such other information of a similar nature as may be useful in carrying out the policy of this act, including
reference to book and page or any county record NO other information
available

Signature of Owner Edsel O. Harbac

Date Dec 13, 1963

Three copies to be filed by the owner with the County Clerk and Recorder of the county in which the well is
located.

Please answer all questions. If not applicable, so state, otherwise the form will be returned.

Original to the County Clerk and Recorder; duplicate to the State Engineer; Triplicate to the Montana Bureau
of Mines and Geology, and Quadruplicate for the Appropriator.

9142

FILED
At 3:40 O'Clock P.
Dec 13 1963

County Clerk and Ex-Officio Recorder
Custer County, Montana

File No.

DUPLICATE

RECEIVED
JAN 1 1962

STATE ENGINEER
ADMINISTRATOR OF GROUNDWATER CODE
OFFICE OF STATE ENGINEER

T. 8N R. 48E

RECEIVED
JAN 2 1962

STATE ENGINEER

Declaration of Vested Groundwater Rights

(Under Chapter 237, Montana Session Laws, 1961)

John A. McElroy
(Name of Appropriator)

Box 394
(Address)


Missoula City
(Town)

County of *Flathead*

State of *Montana*

have appropriated groundwater according to the Montana laws in effect prior to January 1, 1962, as follows:

INFORMATION ADDED FROM
LETTER TO C. E. R. M. O.



SE 1/4 NW 1/4 Sec. 7, T. 8N R. 48E

Indicate point of appropriation
and place of use, if possible.
Each small square represents 10
a. res.

3E 1/4 - NW 1/4

Location: T. 8N, R. 48E, Sec. 7

2. The beneficial use on which the claim is based *Household use*

3. Date or approximate date of earliest beneficial use; and how continuous the use has been *Unknown before 1948*

4. The amount of groundwater claimed (in miner's inches or gallons per minute) *8-gallons*

5. If used for irrigation, give the acreage and description of the lands to which water has been applied and name of the owner thereof *None*

6. The means of withdrawing such water from the ground and the location of each well or other means of withdrawal *Jet Electrical Pump*

7. The date of commencement and completion of the construction of the well, wells, or other works for withdrawal of groundwater *Jet Pump - Redrilled, Cleaned out, Cased & Jet Pump Put in 1949*

8. The depth of water table *20 ft.*

9. So far as it may be available, the type, size and depth of each well or the general specifications of any other works for the withdrawal of groundwater *Deep water Jet Pump, 30 ft. deep. Cased all way 4" Copper pipe in casing.*

10. The estimated amount of groundwater withdrawn each year *7500 gals.*

11. The log of formations encountered in the drilling of each well if available *Sandy Soil, gravel & gravel rock*

12. Such other information of a similar nature as may be useful in carrying out the policy of this act, including reference to book and page of any county record *None*

Signature of Owner

John A. McElroy

Date *31 Dec 63*

Three copies to be filed by the owner with the County Clerk and Recorder of the county in which the well is located.

Please answer all questions. If not applicable, so state, otherwise the form will be returned

Original to the County Clerk and Recorder; duplicate to the State Engineer; Triplicate to the Montana Bureau of Mines and Geology, and Quaduplicate for the Appropriator.