

File No.

DUPLICATE

T. 9N R. 47E

County: Custer

RECEIVED
JAN 2 1964

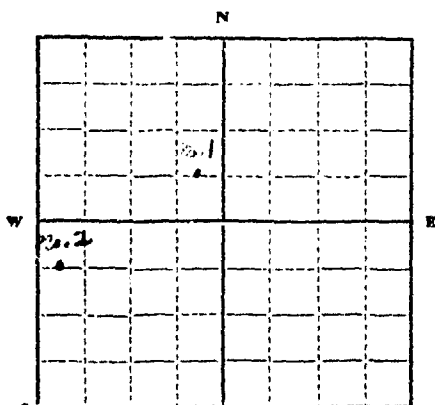
STATE OF MONTANA
ADMINISTRATOR OF GROUNDWATER CODE
OFFICE OF STATE ENGINEER

STATE ENGINEER

Declaration of Vested Groundwater Rights

(Under Chapter 237, Montana Session Laws, 1961)

1. Ruth Stiles of 508 S. Stacy Missoula City
(Name of Appropriator) (Address) (Town)
County of Custer State of Montana
have appropriated groundwater according to the Montana laws in effect prior to January 1, 1962, as follows:



No. 2 SW 1/4 Sec. 24 T. 9 R. 47

No. 1 NE 1/4 Sec. 24 T. 9 R. 47

Indicate point of appropriation and place of use, if possible. Each small square represents 10 acres.

2. The beneficial use on which the claim is based. No. 1 Horse + livestock No. 2 Livestock

3. Date or approximate date of earliest beneficial use; and how continuous the use has been. No. 1 1953 continuous No. 2 before 1933 fall + winter

4. The amount of groundwater claimed (in miner's inches or gallons per minute). No. 1 15 gpm No. 2 25 gpm

5. If used for irrigation, give the acreage and description of the lands to which water has been applied and name of the owner thereof. No. 1

6. The means of withdrawing such water from the ground and the location of each well or other means of withdrawal. No. 1 electric pump No. 2 artesian

7. The date of commencement and completion of the construction of the well, wells, or other works for withdrawal of groundwater. No. 1 1953 No. 2 before 1933

8. The depth of water table. No. 1 about 4 feet No. 2 ground level

9. So far as it may be available, the type, size and depth of each well or the general specifications of any other works for the withdrawal of groundwater. No. 1 6" casing + about 390 ft. deep No. 2 4" " " " 400 " "

10. The estimated amount of groundwater withdrawn each year. No. 1 256,500 gal. No. 2 337,500 gal.

11. The log of formations encountered in the drilling of each well if available. unknown -
lost in fire

12. Such other information of a similar nature as may be useful in carrying out the policy of this act, including reference to book and page of any county record. None

Signature of Owner Ruth C. Stiles

Date Dec. 31, 1963

Three copies to be filed by the owner with the County Clerk and Recorder of the county in which the well is located.

Please answer all questions. If not applicable, so state, otherwise the form will be returned.

Original to the County Clerk and Recorder; duplicate to the State Engineer; Triplicate to the Montana Bureau of Mines and Geology, and Quadruplicate for the Appropriator.

16960

11275

FILED

11 12:02 P.M. O'Clock
Dec 31 1963

[Faint, illegible text]

File No. _____
DUPLICATE

T. 9N R. 47E
County: Custer

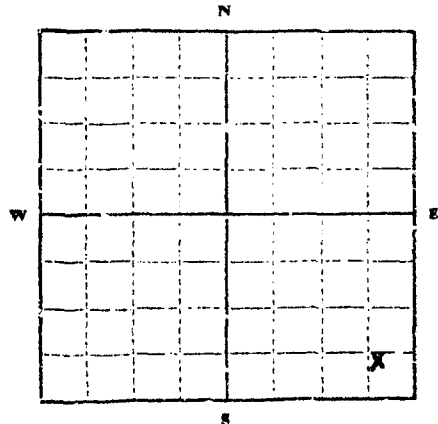
STATE OF MONTANA
ADMINISTRATOR OF GROUNDWATER CODE
OFFICE OF STATE ENGINEER

RECEIVED
STATE ENGINEER

Declaration of Vested Groundwater Rights

(Under Chapter 237, Montana Session Laws, 1962)

1. M. De Vere Ferris of Kinsey Poubé, Miles City
(Name of Appropriator) (Address) (Town)
County of Custer State of Montana
have appropriated groundwater according to the Montana laws in effect prior to January 1, 1962, as follows:



SE 1/4 SE Sec. 25 T. 9N R. 47E

Indicate point of appropriation and place of use, if possible. Each small square represents 10 acres.

- The beneficial use on which the claim is based. Household and Live stock
- Date or approximate date of earliest beneficial use; and how continuous the use has been. 1940 - Continuous use
- The amount of groundwater claimed (in miner's inches or gallons per minute). 10 gallons per minute
- If used for irrigation give the acreage and description of the lands to which water has been applied and name of the owner thereof. None
- The means of withdrawing such water from the ground and the location of each well or other means of withdrawal. Flowing well
- The date of commencement and completion of the construction of the well, wells, or other works for withdrawal of groundwater. 1939
- The depth of water table. Flows to ground surface
- So far as it may be available, the type, size and depth of each well or the general specifications of any other works for the withdrawal of groundwater. Flowing well - 2 in pipe 350 feet deep
- The estimated amount of groundwater withdrawn each year. 250,000
- The log of formations encountered in the drilling of each well if available. Not available
- Such other information of a similar nature as may be useful in carrying out the policy of this act, including reference to book and page of any county record. None

Signature of Owner M. De Vere Ferris
Date Dec. 27, 1963

Three copies to be filed by the owner with the County Clerk and Recorder of the county in which the well is located.

Please answer all questions. If not applicable, so state, otherwise the form will be returned.

Original to the County Clerk and Recorder; duplicate to the State Engineer; Triplicate to the Montana Bureau of Mines and Geology, and Quadruplicate for the Appropriator.

13970

11008

FILED

2:15 O'Clock P.M.

Dec. 7-71963

M. E. Underwood

County Clerk and Ex-Officio Recorder

Custodian of Records

Ruth Keat

File No.

T. 7 N. R. 47 E.

DUPLICATE

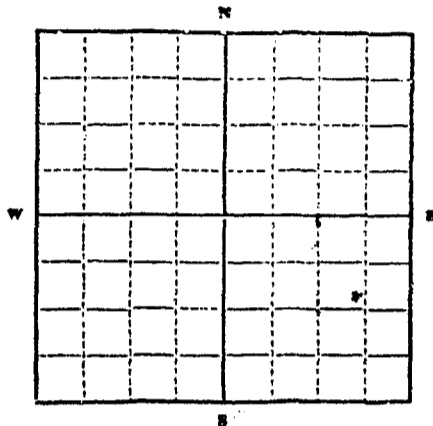
County Custer

STATE OF MONTANA
ADMINISTRATOR OF GROUNDWATER CODE
OFFICE OF STATE ENGINEER

Declaration of Vested Groundwater Rights

(Under Chapter 237, Montana Session Laws, 1961)

1. Laurids Lund of Kansey Pte. 7 Miles City
(Name of Appropriator) (Address) (Town)
County of Custer State of Mont
have appropriated groundwater according to the Montana laws in effect prior to January 1, 1962, as follows:



NE 1/4 Sec. 4 S. T. 7 N. R. 47 E

Indicate point of appropriation and place of use, if possible. Each small square represents 10 acres.

2. The beneficial use on which the claim is based house and livestock

3. Date or approximate date of earliest beneficial use; and how continuous the use has been July 1965

4. The amount of groundwater claimed (in miner's inches or gallons per minute) 25 gals

5. If used for irrigation, give the acreage and description of the lands to which water has been applied and name of the owner thereof

6. The means of withdrawing such water from the ground and the location of each well or other means of withdrawal

4 electric pumps

7. The date of commencement and completion of the construction of the well, wells, or other works for withdrawal of groundwater June 1965

8. The depth of water table 4 inches

9. So far as it may be available, the type, size and depth of each well or the general specifications of any other works for the withdrawal of groundwater

4 in well casing 100 ft.

10. The estimated amount of groundwater withdrawn each year 200,000

11. The log of formations encountered in the drilling of each well if available

the same as above mentioned at 75 ft.

12. Such other information of a similar nature as may be useful in carrying out the policy of this act, including reference to book and page of any county record

Signature of Owner Laurids Lund

Date April 14, 1966

Three copies to be filed by the owner with the County Clerk and Recorder of the county in which the well is located.

Please answer all questions. If not applicable, so state, otherwise the form will be returned.

Original to the County Clerk and Recorder; duplicate to the State Engineer; Triplicate to the Montana Bureau of Mines and Geology, and Quadruplicate for the Appropriator.

19665

FILED
9:15 O'clock A. M.
April 19 66
J. E. Anderson
County Clerk and Ex-Officio Recorder of
Custer County, Montana
Deput

File No. _____

DUPLICATE

TITLE R. 177

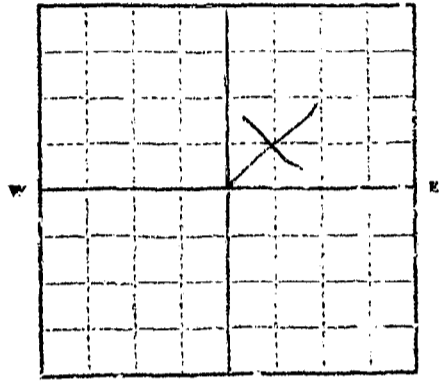
County Custer

RECEIVED
DEC 18 1963

STATE OF MONTANA
ADMINISTRATOR OF GROUNDWATER CODE
OFFICE OF STATE ENGINEER

Declaration of Vested Groundwater Rights
(Under Chapter 237, Montana Session Laws, 1961)

1. Joe Wohlgenant of Kimsey Route, Miles City
(Name of Appropriator) (Address) (Town)
County of Custer State of Montana
have appropriated groundwater according to the Montana laws in effect prior to January 1 1962, as follows:



NE 1/4 of Sec 28 T9N R47E

Indicate point of appropriation and place of use, if possible. Each small square represents 10 acres.

- The beneficial use on which the claim is based. livestock
- Date or approximate date of earliest beneficial use, and how continuous the use has been. continuous since 1952
- The amount of groundwater claimed (in miner's inches or gallons per minute). 15 gal/min intermittently
- If used for irrigation, give the acreage and description of the lands to which water has been applied and name of the owner thereof. Not used for irrigation
- The means of withdrawing such water from the ground and the location of each well or other means of withdrawal. pump
- The date of commencement and completion of the construction of the well, wells, or other works for withdrawal of groundwater. 1952
- The depth of water table. 40 ft
- So far as it may be available, the type, size and depth of each well or the general specifications of any other works for the withdrawal of groundwater. pump type, 4 inch, 200 ft
- The estimated amount of groundwater withdrawn each year. 4,800,000 gallons
- The log of formations encountered in the drilling of each well if available. Not available
- Such other information of a similar nature as may be useful in carrying out the policy of this act, including reference to book and page of any county record. NONE

Signature of Owner Joe Wohlgenant
Date Dec. 18, 1963

Three copies to be filed by the owner with the County Clerk and Recorder of the county in which the well is located.

Please answer all questions. If not applicable, so state, otherwise the form will be returned.

Original to the County Clerk and Recorder; duplicate to the State Engineer; Triplicate to the Montana Bureau of Mines and Geology; and Quadruplicate for the Appropriator.

11/24

FILED

At 2:10 O'Clock
Dec 27 1963

J. C. Anderson
U.S. District Court Recorder

U.S. District Court
Ruth Reed

File No.

T. 9 N., R. 47 E.

DUPLICATE

County Custer

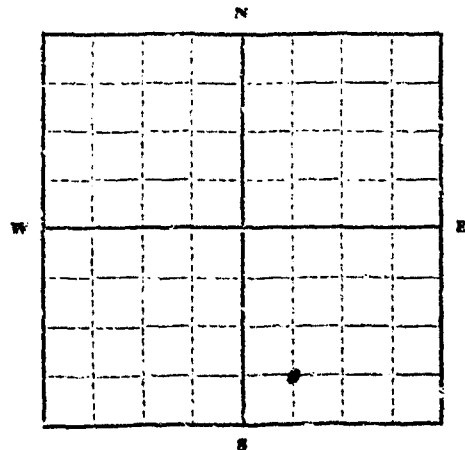
STATE OF MONTANA
ADMINISTRATOR OF GROUNDWATER CODE
OFFICE OF STATE ENGINEER

STATE ENGINEER

Declaration of Vested Groundwater Rights

(Under Chapter 237, Montana Session Laws, 1961)

1. HENDERSON LIVESTOCK CO. of Miles City
(Name of Appropriator) (Address) (Town)
County of Custer State of Montana
have appropriated groundwater according to the Montana laws in effect prior to January 1, 1962, as follows:



SE 1/4
Section 14 Sec 29 T. 9 R. 47

Indicate point of appropriation and place of use, if possible. Each small square represents 10 acres.

- 2. The beneficial use on which the claim is based watering of livestock.
- 3. Date or approximate date of earliest beneficial use; and how continuous the use has been. Spring of 1945.
- 4. The amount of groundwater claimed (in miner's inches or gallons per minute) approximately 15 gal. per minute.
- 5. If used for irrigation, give the acreage and description of the lands to which water has been applied and name of the owner thereof
- 6. The means of withdrawing such water from the ground and the location of each well or other means of withdrawal 240' deep well 3" and 4" casings on SE 1/4 of Section 29, T. 9 N., R. 47 E.
- 7. The date of commencement and completion of the construction of the well, wells, or other works for withdrawal of groundwater Spring, 1945.
- 8. The depth of water table unknown
- 9. So far as it may be available, the type, size and depth of each well or the general specifications of any other works for the withdrawal of groundwater 240' well with 3" and 4" casings.
- 10. The estimated amount of groundwater withdrawn each year 160,000 gal. per year.
- 11. The log of formations encountered in the drilling of each well if available unknown
- 12. Such other information of a similar nature as may be useful in carrying out the policy of this act, including reference to book and page of any county record.

HENDERSON LIVESTOCK CO.

Signature of Owner By Paul Henderson
President

Date March 27, 1962

Three copies to be filed by the owner with the County Clerk and Recorder of the county in which the well is located.

Please answer all questions. If not applicable, so state, otherwise the form will be returned.

Original to the County Clerk and Recorder; duplicate to the State Engineer; Triplicate to the Montana Bureau of Mines and Geology, and Quadruplicate for the Appropriator.

4224
4224

FILED

At 2:40 O'Clock P. M.

April 24 1962

J. E. Anderson

County Clerk and Ex-Officio Recorder
Pulaski County, Missouri

Deputy

GW

Approved Stock Form—State Publishing Co., Helena, Montana—24657

37

File No.

T. 9 N. R. 47 E.

DUPLICATE

County Custer

STATE OF MONTANA
ADMINISTRATOR OF GROUNDWATER CODE
OFFICE OF STATE ENGINEER

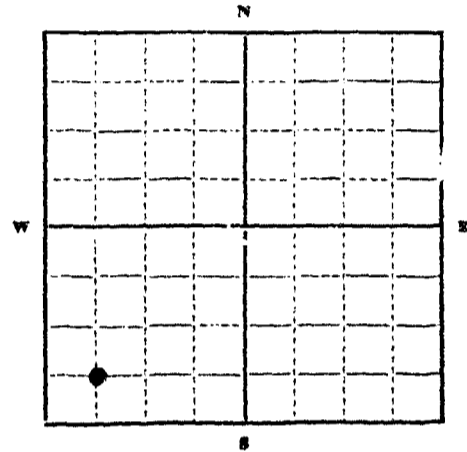
Declaration of Vested Groundwater Rights

(Under Chapter 237, Montana Session Laws, 1961)

STATE ENGINEER

1. HENDERSON LIVESTOCK CO. of Miles City
(Name of Appropriator) (Address) (Town)

County of Custer State of Montana
have appropriated groundwater according to the Montana laws in effect prior to January 1, 1962, as follows:



SW 1/4 Sec 33 T. 9 R. 47

Indicate point of appropriation and place of use, if possible. Each small square represents 10 acres.

2. The beneficial use on which the claim is based home use, gardening and watering livestock.

3. Date or approximate date of earliest beneficial use; and how continuous the use has been more than 10 years.

4. The amount of groundwater claimed (in miner's inches or gallons per minute) approximately 30 gal. per minute.

5. If used for irrigation, give the acreage and description of the lands to which water has been applied and name of the owner thereof used for home use, gardening and watering livestock on SW 1/4 of Section 33, T. 9 No. R. 47 E.

6. The means of withdrawing such water from the ground and the location of each well or other means of withdrawal 600' deep well.

7. The date of commencement and completion of the construction of the well, wells, or other works for withdrawal of groundwater more than 10 years.

8. The depth of water table unknown

9. So far as it may be available, the type, size and depth of each well or the general specifications of any other works for the withdrawal of groundwater 600' deep well.

10. The estimated amount of groundwater withdrawn each year 100,000 gal. per year.

11. The log of formations encountered in the drilling of each well if available unknown

12. Such other information of a similar nature as may be useful in carrying out the policy of this act, including reference to book and page of any county record.

HENDERSON LIVESTOCK CO.

Signature of Owner By Paul Henderson
President

Date March 27, 1962

Three copies to be filed by the owner with the County Clerk and Recorder of the county in which the well is located.

Please answer all questions. If not applicable, so state, otherwise the form will be returned.

Original to the County Clerk and Recorder; duplicate to the State Engineer; Triplicate to the Montana Bureau of Mines and Geology, and Quadruplicate for the Appropriator.

494

1026

F I L E D

At 2:50 O'Clock P.

April 24 1962

N. E. Anderson

County Clerk and Ex-Officio Recorder
Custer County, Montana


File No.

T. 9 N. R. 47 E.

DUPLICATE

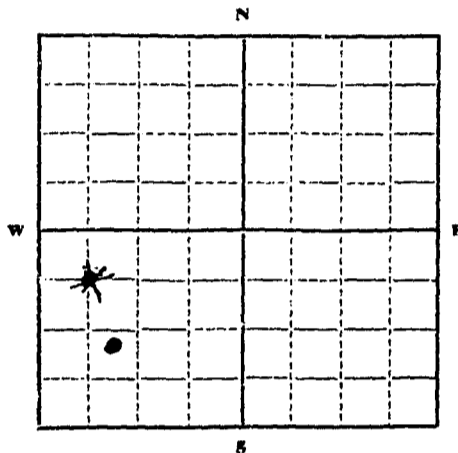
County Custer

STATE OF MONTANA
ADMINISTRATOR OF GROUNDWATER CODE
OFFICE OF STATE ENGINEER



Declaration of Vested Groundwater Rights
(Under Chapter 237, Montana Session Laws, 1961)

1. HENERSON LIVESTOCK CO., of Miles City
(Name of Appropriator) (Address) (Town)
County of Custer State of Montana
have appropriated groundwater according to the Montana laws in effect prior to January 1, 1962, as follows:



SW 1/4 Sec 33 T9 R47

Indicate point of appropriation and place of use, if possible. Each small square represents 10 acres.

- 2. The beneficial use on which the claim is based home use, gardening and watering livestock.
- 3. Date or approximate date of earliest beneficial use; and how continuous the use has been more than 10 years.
- 4. The amount of groundwater claimed (in miner's inches or gallons per minute) approximately 30 gal. per minute.
- 5. If used for irrigation, give the acreage and description of the lands to which water has been applied and name of the owner thereof used for home use, gardening and watering livestock on SW 1/4 of Section 33, T. 9 No., R. 47 E.
- 6. The means of withdrawing such water from the ground and the location of each well or other means of withdrawal 600' deep well.

- 7. The date of commencement and completion of the construction of the well, wells, or other works for withdrawal of groundwater more than 10 years.
- 8. The depth of water table unknown
- 9. So far as it may be available, the type, size and depth of each well or the general specifications of any other works for the withdrawal of groundwater 600' deep well.
- 10. The estimated amount of groundwater withdrawn each year 100,000 gal. per year.
- 11. The log of formations encountered in the drilling of each well if available unknown
- 12. Such other information of a similar nature as may be useful in carrying out the policy of this act, including reference to book and page of any county record.

HENERSON LIVESTOCK CO.

Signature of Owner By R. H. Henerson
President

Date March 27, 1962

Three copies to be filed by the owner with the County Clerk and Recorder of the county in which the well is located.

Please answer all questions. If not applicable, so state, otherwise the form will be returned.

Original to the County Clerk and Recorder; duplicate to the State Engineer; Triplicate to the Montana Bureau of Mines and Geology, and Quadruplicate for the Appropriator.

4228³

FILED

At 2:31 O'Clock P. M.

April 24 1962

H. E. Anderson

County Clerk and Ex-Officio Recorder
Custer County, Montana

Dec 11

File No.....

T 9 N R 47 E

DUPLICATE

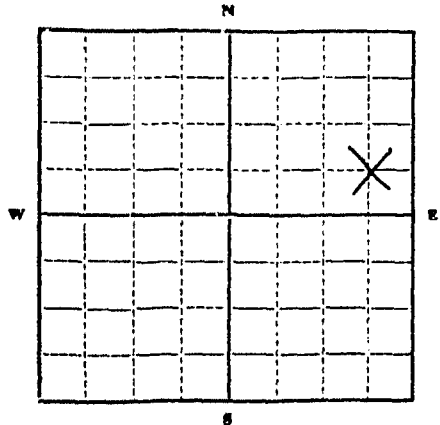
STATE OF MONTANA
ADMINISTRATOR OF GROUNDWATER CODE
OFFICE OF STATE ENGINEER

RECEIVED
DEC 18 1943

Declaration of Vested Groundwater Rights STATE ENGINEER

(Under Chapter 237, Montana Session Laws, 1961)

1. Joe Wohlgenant of Kinsey Route, Miles City
(Name of Appropriator) (Address) (Town)
County of Custer State of Montana
have appropriated groundwater according to the Montana laws in effect prior to January 1, 1962, as follows:



NE 1/4 of Sec. 34 T9N R. 47E

Indicate point of appropriation and place of use, if possible. Each small square represents 10 acres.

2. The beneficial use on which the claim is based domestic and livestock

3. Date or approximate date of earliest beneficial use; and how continuous the use has been continuous since 1946

4. The amount of groundwater claimed (in miner's inches or gallons per minute) 15 gal/min intermittently

5. If used for irrigation, give the acreage and description of the lands to which water has been applied and name of the owner thereof Not used for irrigation

6. The means of withdrawing such water from the ground and the location of each well or other means of withdrawal artesian flow

7. The date of commencement and completion of the construction of the well, wells, or other works for withdrawal of groundwater 1946

8. The depth of water table artesian free flowing

9. So far as it may be available, the type, size and depth of each well or the general specifications of any other works for the withdrawal of groundwater artesian, 2 inch, 560 ft

10. The estimated amount of groundwater withdrawn each year 1,000,000 gallons

11. The log of formations encountered in the drilling of each well if available Not available

12. Such other information of a similar nature as may be useful in carrying out the policy of this act, including references to book and page of any county record None

Signature of Owner Joe Wohlgenant

Date Dec 18, 1943

Three copies to be filed by the owner with the County Clerk and Recorder of the county in which the well is located.

Please answer all questions. If not applicable, so state, otherwise the form will be returned.

Original to the County Clerk and Recorder; duplicate to the State Engineer; Triplicate to the Montana Bureau of Mines and Geology, and Quadruplicate for the Appropriator.

13968

1006

F I L E D

at 2:12 O'Clock P^M
of Dec 27 1963

H. E. Anderson

County Clerk and Ex-Officio Recorder of
Custer County, Montana

by Ruth Rusk Deputy

File No.

DUPLICATE

T. 9 N. R. 47 E

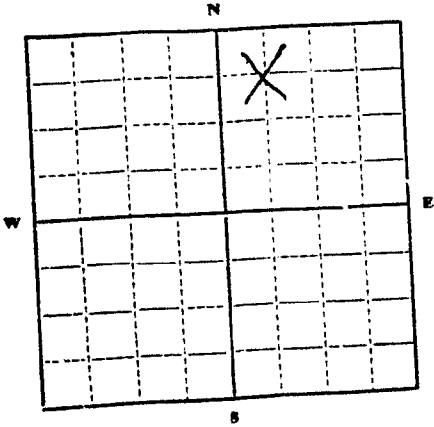
County Custer

STATE OF MONTANA
ADMINISTRATOR OF GROUNDWATER CODE
OFFICE OF STATE ENGINEER

RECEIVED
DEC 18 1963

Declaration of Vested Groundwater Rights
(Under Chapter 237, Montana Session Laws, 1961)

1. Joe Wohlgenant of Kinsey Route, Miles City
(Name of Appropriator) (Address) (Town)
County of Custer State of Montana
have appropriated groundwater according to the Montana laws in effect prior to January 1, 1962, as follows:



NE 1/4 of Sec. 35 T. 9 N. R. 47 E
Indicate point of appropriation
and place of use, if possible.
Each small square represents 10
acres.

2. The beneficial use on which the claim is based domestic
and livestock

3. Date or approximate date of earliest beneficial use; and how con-
tinuous the use has been continuous since 1943

4. The amount of groundwater claimed (in miner's inches or gallons
per minute) 15 gpm intermittently

5. If used for irrigation, give the acreage and description of the lands
to which water has been applied and name of the owner thereof
Not used for irrigation

6. The means of withdrawing such water from the ground and the
location of each well or other means of withdrawal.
artesian flow

7. The date of commencement and completion of the construction of the well, wells, or other works for with-
drawal of groundwater. 1943

8. The depth of water table artesian free flowing

9. So far as it may be available, the type, size and depth of each well or the general specifications of any other
works for the withdrawal of groundwater. artesian, 2 inch, 220 ft

10. The estimated amount of groundwater withdrawn each year. 8,000,000 gallons

11. The log of formations encountered in the drilling of each well if available. Not available

12. Such other information of a similar nature as may be useful in carrying out the policy of this act, including
reference to book and page of any county records. None

Signature of Owner Joe Wohlgenant
Date Dec 18, 1963

Three copies to be filed by the owner with the County Clerk and Recorder of the county in which the well is
located.

Please answer all questions. If not applicable, so state, otherwise the form will be returned.

Original to the County Clerk and Recorder; duplicate to the State Engineer; Triplicate to the Montana Bureau
of Mines and Geology, and Quadruplicate for the Appropriator.

110057

FILED

2:13 P.M.

Dec. 27 1963

[Signature]
County Clerk - M. E. [unclear]

Custer County, Montana

[Signature]

Deputy

County CUSTER

Twp. 9N

Rge. 4SE

Sec.	Name of Appropriator	Type of Form	County File No.	Remarks
1	LEBEE, ALICE	GW-4	11225	
2	Faeth LUTHERAN CHURCH	GW-4	11270	
2	FREY, JOHN E.	GW-4	11276	
2	MARTIN, C.O.	GW-4	10715	
2	MYRAN, WAYNE	GW-4	11431	
2	ORTHMAN, CARL	GW-4	11139	
2	SCHOOL DISTRICT NO 63	GW-4	10986	
2	TAYLOR, JAMES	GW-4	10769	
3	ASTROM, CARL E. & CLARA	GW-4	10900	
3	HOLZWARTH, ELMER	GW-4	11010	
3	LED BETTER, PAUL I. & REHBANNING	GW-4	11125	
3	LUND, LAUREOS	GW-4	11223	
4	FREY, EVERETT	GW-4	10947	
4	HILLIER, EARL S. SR.	GW-4	10784	
4	IRVINE, ROLAND H. & RUTH M.	GW-4	8686	
5	MULKEY, WAYNE R.	GW-4	11073	
5	PARENT, ALEX J.	GW-4	5424	
6	INGRAHAM, DOUGLAS	GW-4	10988	
7	CARTER, DAN W.	GW-4	10739	
8	BENDER, MARK & SCHIED, LESTER	GW-4	11178	
8	HANSON, BERT & VIAL, HOWARD	GW-4	11084	
8	INGRAHAM, DOUGLAS O.	GW-4	10981	
8	SCHMIDT, ALBERT & VIAL, JEROME	GW-4	10753	
8	VIAL, HOWARD B.	GW-4	11221	
8	VIAL, HOWARD L. & COREY, KEITH W.	GW-4	11220	
9	HERSCH, ALFRED	GW-4	11090	
9	SCHLOSSER, SHERMAN & ELNAH.	GW-4	11228	
10	GEORGE, MRS ETHEL E.	GW-4	7696	
12	GRIEVE, W. H.	GW-4	4557	
13	GRIENE, W. H.	GW-4	4559	
18	BANNISTER, ROLAND R.	GW-4	8922	
18	CAMPBELL, FRED L.	GW-4	10958	
18	ERLENBUSCH, H.D. & ERVEN	GW-4	10616	
18	HAGEMEISTER, DON. & SIANLAN, HAROLD	GW-4	10782	
18	MATHISON, CARL T.	GW-4	11009	
19	STILES, RUTH	GW-4	11275	
19	WOHLGENANT, CARL E. JR.	GW-4	11044	
26	GLASSCOCK, C.G. & C.G. JR.	GW-4	10764	
28	LEIDHOLT, ADOLPH	GW-4	10652	
29	GLASSCOCK, C.G. & C.G. JR.	GW-4	10761	
30	GLASSCOCK, C.G. & C.G. JR.	GW-4	10760	
30	GLASSCOCK, C.G. & C.G. JR.	GW-4	10762	
30	GLASSCOCK, C.G. & C.G. JR.	GW-4	10763	
31	MUGGLI, GREGORY J. & LYUENE	GW-4	11060	
31	MUGGLI BROTHERS	GW-4	11066	
31	MUGGLI BROTHERS	GW-3	11062	

File No.

T. 9N R. 48E

DUPLICATE

County CUSTER

STATE OF MONTANA
ADMINISTRATOR OF GROUNDWATER CODE
OFFICE OF STATE ENGINEER

RECEIVED
JAN 2 1964

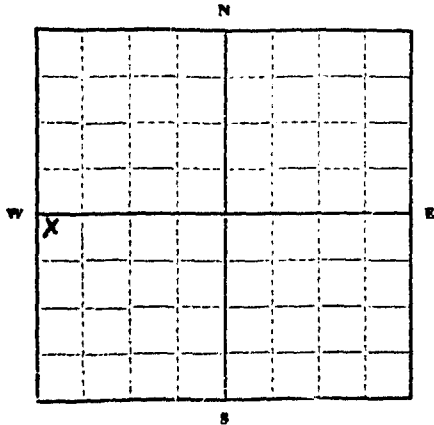
Declaration of Vested Groundwater Rights

(Under Chapter 237, Montana Session Laws, 1961)

STATE ENGINEER

1. Alice Lebie of 119 North 9th St
(Name of Appropriator) (Address) (Town)

County of Custer State of Mont
have appropriated groundwater according to the Montana laws in effect prior to January 1, 1962, as follows:



NW 1/4 SW Sec. 1 T. 9N R. 48E

Indicate point of appropriation and place of use, if possible. Each small square represents 10 acres.

2. The beneficial use on which the claim is based. Household + livestock

3. Date or approximate date of earliest beneficial use, and how continuous the use has been. since 1920
and ever since

4. The amount of groundwater claimed (in miner's inches or gallons per minute). 15 gal per min

5. If used for irrigation, give the acreage and description of the lands to which water has been applied and name of the owner thereof.
none

6. The means of withdrawing such water from the ground and the location of each well or other means of withdrawal.
well from water tower pump

7. The date of commencement and completion of the construction of the well, wells, or other works for withdrawal of groundwater. n.a

8. The depth of water table. surface

9. So far as it may be available, the type, size and depth of each well or the general specifications of any other works for the withdrawal of groundwater.
7 1/2 ft

10. The estimated amount of groundwater withdrawn each year. 300,000 gals

11. The log of formations encountered in the drilling of each well if available. not known

12. Such other information of a similar nature as may be useful in carrying out the policy of this act, including reference to book and page of any county record.
none

Signature of Owner Alice Lebie
Date Dec. 31, 1963

Three copies to be filed by the owner with the County Clerk and Recorder of the county in which the well is located.

Please answer all questions. If not applicable, so state, otherwise the form will be returned.

Original to the County Clerk and Recorder; duplicate to the State Engineer; Triplicate to the Montana Bureau of Mines and Geology, and Quadruplicate for the Appropriator.

16915

1963

F I L E D

At 10:24 O'clock A.M.

Nov 31 1963

H. E. Anderson

County Clerk and Ex-Officio Recorder

County of Santa Clara

San Jose, California

12

File No.
DUPLICATE

T. 9 N R. 48 EAST
County Custer

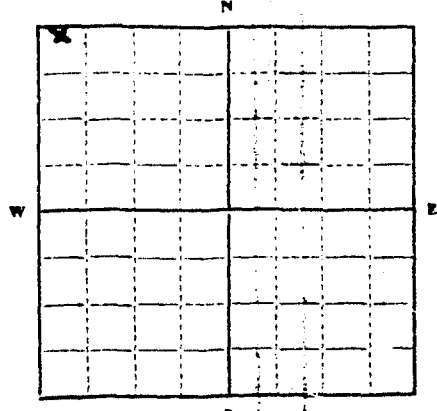
STATE OF MONTANA
ADMINISTRATOR OF GROUNDWATER CODE
OFFICE OF STATE ENGINEER

RECEIVED
JAN 2 1964

Declaration of Vested Groundwater Rights

(Under Chapter 237, Montana Session Laws, 1961)

Faith Lutheran Church
Bernard G. Beckman of **-----** **Kinsey**
(Name of Appropriator) (Address) (Town)
County of **Custer** State of **Montana**
have appropriated groundwater according to the Montana laws in effect prior to January 1, 1962, as follows:



1/4 Sec. 2 T9N R. 48E
Indicate point of appropriation and place of use, if possible. Each small square represents 10 acres.

2. The beneficial use on which the claim is based.....
Two households and Church
3. Date or approximate date of earliest beneficial use; and how continuous the use has been..... **June 15, 1937**
Continuous use.
4. The amount of groundwater claimed (in miner's inches or gallons per minute)..... **12 Gallons per minute**
5. If used for irrigation, give the acreage and description of the lands to which water has been applied and name of the owner thereof.....
None
6. The means of withdrawing such water from the ground and the location of each well or other means of withdrawal.....
Flowing well.
7. The date of commencement and completion of the construction of the well, wells, or other works for withdrawal of groundwater..... **Drilling begun May 31, 1937. Well finished June 15, 1937**
8. The depth of water table..... **Surface**
9. So far as it may be available, the type, size and depth of each well or the general specifications of any other works for the withdrawal of groundwater.....
Flowing well, 3" casing, 365 Feet.
10. The estimated amount of groundwater withdrawn each year..... **250,000 Gal.**
11. The log of formations encountered in the drilling of each well if available.....
26 ft. sandy, 5ft. gravel, 83ft. blue shale, 2 ft. sand rock, 170 ft. blue shale, 4ft. sand rock, 46ft. blue shale, 49 ft. blue sand rock.
12. Such other information of a similar nature as may be useful in carrying out the policy of this act, including reference to book and page of any county record.....
log not recorded.

Faith Lutheran Church Matt F. Mathison Pres
Signature of Owner *Bernard G. Beckman*
Date *Dec 31, 1963*

Three copies to be filed by the owner with the County Clerk and Recorder of the county in which the well is located.
Please answer all questions. If not applicable, so state, otherwise the form will be returned.
Original to the County Clerk and Recorder; duplicate to the State Engineer; Triplicate to the Montana Bureau of Mines and Geology; and Quadruplicate for the Appropriator.

16955

11271

FILED

11:49 A
Dec 31 1963

[Signature]
FEDERAL BUREAU OF INVESTIGATION
WASHINGTON, D.C.

File No.

T. 9N R. 48E

2

DUPLICATE

F.W.O.

County Custer

STATE OF MONTANA
ADMINISTRATOR OF GROUNDWATER CODE
OFFICE OF STATE ENGINEER

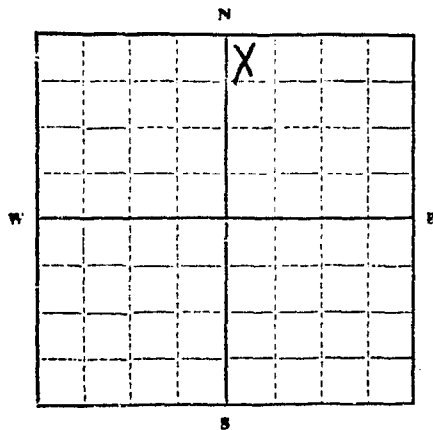
RECEIVED
JAN 2 1964

Declaration of Vested Groundwater Rights ENGINEER

(Under Chapter 237, Montana Session Laws, 1961)

1. John E. Frey of Kinsey
(Name of Appropriator) (Address) (Town)

County of Custer State of Montana
have appropriated groundwater according to the Montana laws in effect prior to January 1, 1962, as follows:



NW 1/4 NW 1/4 NE Sec 2 T. 9 R. 48

Indicate point of appropriation and place of use, if possible. Each small square represents 10 acres.

2. The beneficial use on which the claim is based Home Limestone

3. Date or approximate date of earliest beneficial use; and how continuous the use has been. ~~1940~~ Continuous use

4. The amount of groundwater claimed (in miner's inches or gallons per minute) 1.5 gal per minute

5. If used for irrigation, give the acreage and description of the lands to which water has been applied and name of the owner thereof None

6. The means of withdrawing such water from the ground and the location of each well or other means of withdrawal. Flouing

7. The date of commencement and completion of the construction of the well, wells, or other works for withdrawal of groundwater. N.A.

8. The depth of water table. Surface

9. So far as it may be available, the type, size and depth of each well or the general specifications of any other works for the withdrawal of groundwater. 3.50 foot well cased with 2 in casing

10. The estimated amount of groundwater withdrawn each year. 375,000

11. The log of formations encountered in the drilling of each well if available. Not available

12. Such other information of a similar nature as may be useful in carrying out the policy of this act, including reference to book and page of any county record. Supplies two units None but this well unit #56 & unit #57

Signature of Owner John E. Frey
Date Dec 31, 1963

Three copies to be filed by the owner with the County Clerk and Recorder of the county in which the well is located.

Please answer all questions. If not applicable, so state, otherwise the form will be returned.

Original to the County Clerk and Recorder; duplicate to the State Engineer; Triplicate to the Montana Bureau of Mines and Geology, and Quadruplicate for the Appropriator.

16961

11275

FILED

At 12:03 P.M.

Dec 31 1963

[Signature]
County Clerk and Ex. Sec. Recorder
Cyril County, Oregon
[Signature]

File No.

T. 9 R. 48

DUPLICATE

County Custer

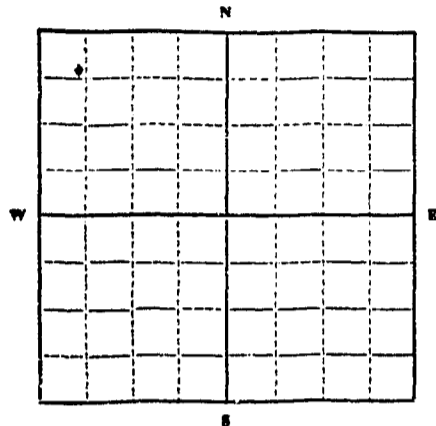
STATE OF MONTANA
ADMINISTRATOR OF GROUNDWATER CODE
OFFICE OF STATE ENGINEER

RECEIVED
DEC 16 1963

Declaration of Vested Groundwater Rights STATE ENGINEER

(Under Chapter 237, Montana Session Laws, 1961)

1. B O Martin of Kinsey Mont
(Name of Appropriator) (Address) (Town)
County of Custer State of Mont
have appropriated groundwater according to the Montana laws in effect prior to January 1, 1962, as follows:



7. W. 1/4 Sec. 26, T. 9, R. 48

Indicate point of appropriation and place of use, if possible. Each small square represents 10 acres.

- 2. The beneficial use on which the claim is based bathe & household use
- 3. Date or approximate date of earliest beneficial use; and how continuous the use has been, 8-1-1936
has been in use continually
- 4. The amount of groundwater claimed (in miner's inches or gallons per minute) 26 gal per minute
- 5. If used for irrigation, give the acreage and description of the lands to which water has been applied and name of the owner thereof
none used for irrigation
- 6. The means of withdrawing such water from the ground and the location of each well or other means of withdrawal artesian one well - hydrant at barn - corral yard & house

7. The date of commencement and completion of the construction of the well, wells, or other works for withdrawal of groundwater Well drilled in 1936 - pipe laid to barn & house in 1943

8. The depth of water table 400 feet 3 in pipe 400 feet deep

9. So far as it may be available, the type, size and depth of each well or the general specifications of any other works for the withdrawal of groundwater artesian 3 in pipe 400 ft deep

10. The estimated amount of groundwater withdrawn each year 400,000 gal

11. The log of formations encountered in the drilling of each well if available not available

12. Such other information of a similar nature as may be useful in carrying out the policy of this act, including reference to book and page of any county record I do not know of any info or records of any kind

Signature of Owner B O Martin

Date 12-9-1963

Three copies to be filed by the owner with the County Clerk and Recorder of the county in which the well is located.

Please answer all questions. If not applicable, so state, otherwise the form will be returned.

Original to the County Clerk and Recorder; duplicate to the State Engineer; Triplicate to the Montana Bureau of Mines and Geology, and Quadruplicate for the Appropriator.

9133

10215

F I L E

At 1:15 O'Clock P.

Dec 13 1963

H. E. Anderson

County Clerk and Ex-Officio Recorder

Custer County, Montana

by Ruth Root

Deputy

File No.

DUPLICATE

T. 47 R. 47

County Custer

STATE OF MONTANA
ADMINISTRATOR OF GROUNDWATER CODE
OFFICE OF STATE ENGINEER

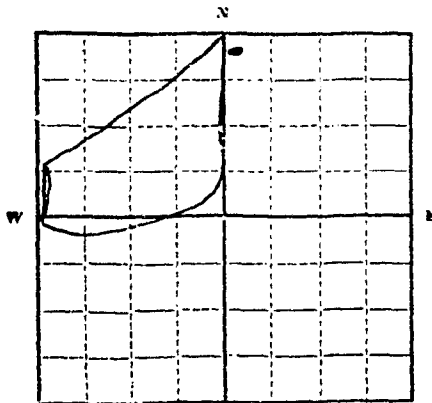
JAN 7 1964

Declaration of Vested Groundwater Rights

(Under Chapter 237, Montana Session Laws, 1961)

STATE ENGINEER

Wayne L. Myran of Kinsey
(Name of Appropriator) (Address) (Town)
County of Custer State of Montana
have appropriated groundwater according to the Montana laws in effect prior to January 1, 1962, as follows:



92.18 acres

1/4 Sec. 2 T. 9 N. R. 48 E

Indicate point of appropriation and place of use, if possible. Each small square represents 10 acres.

Unit 57

2. The beneficial use on which the claim is based. *Household and Livestock*
3. Date or approximate date of earliest beneficial use; and how continuous the use has been. *I think, 1941*
Continuous
4. The amount of groundwater claimed (in miner's inches or gallons per minute). *unknown*
5. If used for irrigation, give the acreage and description of the lands to which water has been applied and name of the owner thereof.
none
6. The means of withdrawing such water from the ground and the location of each well or other means of withdrawal.
flooding artesian
7. The date of commencement and completion of the construction of the well, wells, or other works for withdrawal of groundwater. *unknown*
8. The depth of water table. *unknown*
9. So far as it may be available, the type, size and depth of each well or the general specifications of any other works for the withdrawal of groundwater.
artesian
either 3 or 4" casing
depth unknown
10. The estimated amount of groundwater withdrawn each year.
11. The log of formations encountered in the drilling of each well if available. *none available*
12. Such other information of a similar nature as may be useful in carrying out the policy of this act, including reference to book and page of any county record.
unknown

Signature of Owner *Wayne L. Myran*
Date *1-3-64*

Three copies to be filed by the owner with the County Clerk and Recorder of the county in which the well is located.

Please answer all questions. If not applicable, so state, otherwise the form will be returned.

Original to the County Clerk and Recorder; duplicate to the State Engineer; Triplicate to the Montana Bureau of Mines and Geology, and Quadruplicate for the Appropriator.

26544

11431

F I L E
At 3:30 O'Clock P. M.
Jan 3 1864
St. Andrew
County Clerk and Ex-Officio Recorder of
Custer County Montana

File No.

DUPLICATE

T. 9 R. 48

County

STATE OF MONTANA
ADMINISTRATOR OF GROUNDWATER CODE
OFFICE OF STATE ENGINEER

RECEIVED
DEC 3

Declaration of Vested Groundwater Rights

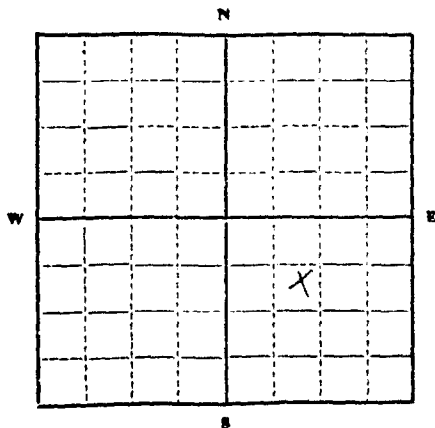
(Under Chapter 237, Montana Session Laws, 1961)

STATE ENGINEER

1. Carl Orthman of Kinsey
(Name of Appropriator) (Address) (Town)

County of Custer State of Montana

have appropriated groundwater according to the Montana laws in effect prior to January 1, 1962, as follows:



N.W. 1/4 SE Sec. 2 T. 9 R. 48

Indicate point of appropriation and place of use, if possible. Each small square represents 10 acres.

2. The beneficial use on which the claim is based
Household and Livestock

3. Date or approximate date of earliest beneficial use; and how continuous the use has been
6-1-39
continuous

4. The amount of groundwater claimed (in miner's inches or gallons per minute)
5 gallons, per minute
3/4 in. pipe

5. If used for irrigation, give the acreage and description of the lands to which water has been applied and name of the owner thereof
only 1/2 acre lawn around the house and garden

6. The means of withdrawing such water from the ground and the location of each well or other means of withdrawal
self flowing

7. The date of commencement and completion of the construction of the well, wells, or other works for withdrawal of groundwater.
4-1-39 6-1-39

8. The depth of water table.
Surface

9. So far as it may be available, the type, size and depth of each well or the general specifications of any other works for the withdrawal of groundwater.
4 inch steel casing Depth 350 feet.

10. The estimated amount of groundwater withdrawn each year.
500,000 gallon approx.

11. The log of formations encountered in the drilling of each well if available.
none available

12. Such other information of a similar nature as may be useful in carrying out the policy of this act, including reference to book and page of any county record.
none available

Signature of Owner Carl Orthman

Date 12-30-63

Three copies to be filed by the owner with the County Clerk and Recorder of the county in which the well is located.

Please answer all questions. If not applicable, so state, otherwise the form will be returned.

Original to the County Clerk and Recorder; duplicate to the State Engineer; Triplicate to the Montana Bureau of Mines and Geology, and Quadruplicate for the Appropriator.

14082

139

F I L E D

At 7:45 o'clock P.M.

Dec 30 1963

County Clerk and Ex. Officer Recorder of
Custer County, Montana

Deputy

File No. _____

DUPLICATE

T. 9 R. 48
County: Custer

STATE OF MONTANA
ADMINISTRATOR OF GROUNDWATER CODE
OFFICE OF STATE ENGINEER

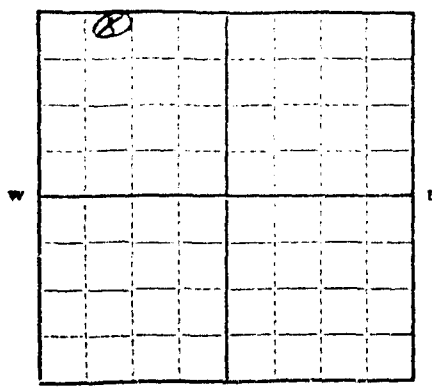
RECEIVED
DEC

Declaration of Vested Groundwater Rights

(Under Chapter 237, Montana Session Laws, 1961)

STATE ENGINEER

1. School District No. 63 of Kinsey
(Name of Appropriator) (Address) (Town)
County of Custer State of Montana
have appropriated groundwater according to the Montana laws in effect prior to January 1, 1962, as follows:



NW 1/4 Sec. 2 T. 9 R. 48

Indicate point of appropriation and place of use, if possible. Each small square represents 10 acres.

2. The beneficial use on which the claim is based *water supply for school and apartment*

3. Date or approximate date of earliest beneficial use; and how continuous the use has been *April 1961*

4. The amount of groundwater claimed (in miner's inches or gallons per minute) *2 gal. / min.*

5. If used for irrigation, give the acreage and description of the lands to which water has been applied and name of the owner thereof *no irrigation except for small lawn*

6. The means of withdrawing such water from the ground and the location of each well or other means of withdrawal *artesian and electric pressure pump*

7. The date of commencement and completion of the construction of the well, wells, or other works for withdrawal of groundwater *April 1961 May 1961*

8. The depth of water table *flow*

9. So far as it may be available, the type, size and depth of each well or the general specifications of any other works for the withdrawal of groundwater.
42 ft 4" casing
477 ft 2" casing
104 ft perforation

10. The estimated amount of groundwater withdrawn each year *1 million gals.*

11. The log of formations encountered in the drilling of each well if available. *0-3 ft sandy clay 3.4 to 4.5 gravel 4.5-3.20 gravel 3.20 to 9.50 sand 3.50-4.00 gravel 4.00 to 49.0 water sand 49.0-519 gravel*

12. Such other information of a similar nature as may be useful in carrying out the policy of this act, including reference to book and page of any county record.
regulated from top of sand to surface with 39 sacks cement

Board member
Signature of Owner *Douglas Logskan*

Date *Dec 27, 1963*

Three copies to be filed by the owner with the County Clerk and Recorder of the county in which the well is located.

Please answer all questions. If not applicable, so state, otherwise the form will be returned.

Original to the County Clerk and Recorder; duplicate to the State Engineer; Triplicate to the Montana Bureau of Mines and Geology, and Quadruplicate for the Appropriator.

13952

5086

11:11 O'Clock A.M.
Dec. 27 1963
J. E. Anderson
County Clerk and Ex-Officio Recorder
Custer County, Montana

Boyer

File No. _____
DUPLICATE

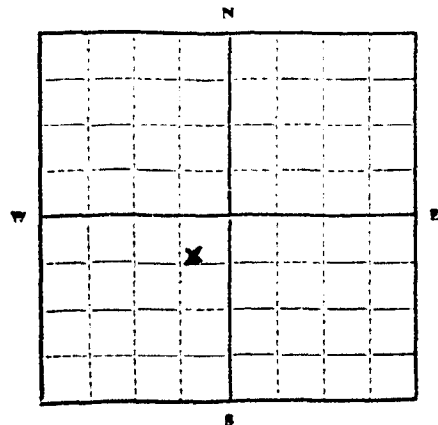
T. 9 N. R. 18 E
County Custer

STATE OF MONTANA
ADMINISTRATOR OF GROUNDWATER CODE
OFFICE OF STATE ENGINEER

RECEIVED
DEC 18 1963

Declaration of Vested Groundwater Rights
(Under Chapter 237, Montana Session Laws, 1961)

1. James Taylor of Hinsley
Custer (Name of Appropriator) (Address) (Town)
County of Custer State of Montana
have appropriated groundwater according to the Montana laws in effect prior to January 1, 1962, as follows:



NE 1/4 SW Sec. 2 T9N R18E

Unit # 57
Indicate point of appropriation and place of use, if possible. Each small square represents 10 acres.

- The beneficial use on which the claim is based... HOUSEHOLD + LIVESTOCK
- Date or approximate date of earliest beneficial use; and how continuous the use has been... 1939 - CONTINUOUS
- The amount of groundwater claimed (in miner's inches or gallons per minute)... 5 GPM
- If used for irrigation, give the acreage and description of the lands to which water has been applied and name of the owner thereof... LAWN AND GARDEN
- The means of withdrawing such water from the ground ~~and the location of each well~~ or other means of withdrawal... FLOWING AND BOOSTER PUMP
- The date of commencement and completion of the construction of the well, wells, or ~~other works for withdrawal of groundwater~~... JULY 1939
- The depth of water table... SURFACE
- So far as it may be available, the type, size and depth of each well or the general specifications of any other works for the withdrawal of groundwater... FLOWING WELL 2" CASE 350'
- The estimated amount of groundwater withdrawn each year... 250,000 GALLONS
- The log of formations encountered in the drilling of each well if available... NOT AVAILABLE
- Such other information of a similar nature as may be useful in carrying out the policy of this act, including reference to book and page of any county record... NONE

Signature of Owner

James Taylor
Date 12-16-63

Three copies to be filed by the owner with the County Clerk and Recorder of the county in which the well is located.

Please answer all questions. If not applicable, so state, otherwise the form will be returned.

Original to the County Clerk and Recorder; duplicate to the State Engineer; Triplicate to the Montana Bureau of Mines and Geology, and Quadruplicate for the Appropriator.

9800

10763

F O I L E

At 4:00 o'clock P
Dec. 16 1963

J. E. Anderson
County Clerk and Ex. Sec. of Court
Clerk County of Madison

By _____

File No.

T. 9 N R. 48 E

DUPLICATE

County CUSTER

STATE OF MONTANA
ADMINISTRATOR OF GROUNDWATER CODE
OFFICE OF STATE ENGINEER

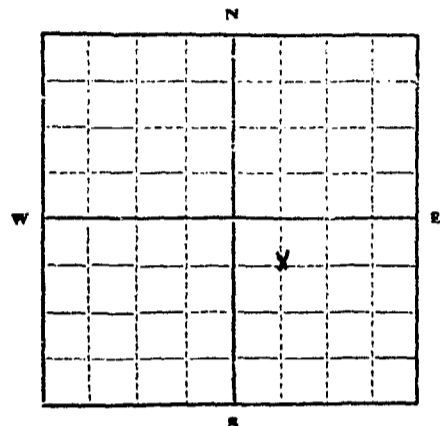
RECEIVED
DEC 27 1963

Declaration of Vested Groundwater Rights

(Under Chapter 237, Montana Session Laws, 1961)

STATE ENGINEER

1. CARL E. AASTROM + CLARA AASTROM of KINSEY KINSEY
(Name of Appropriator) (Address) (Town)
County of CUSTER State of MONTANA
have appropriated groundwater according to the Montana laws in effect prior to January 1, 1962, as follows:



NW 1/4 SE Sec. 3 T. 9 R. 48

Indicate point of appropriation and place of use, if possible. Each small square represents 10 acres.

- The beneficial use on which the claim is based... HOUSEHOLD + LIVESTOCK
- Date or approximate date of earliest beneficial use; and how continuous the use has been... 1941 - CONTINUOUS
- The amount of groundwater claimed (in miner's inches or gallons per minute)... 10 GPM.
- If used for irrigation, give the acreage and description of the lands to which water has been applied and name of the owner thereof... NONE
- The means of withdrawing such water from the ground and the location of each well or other means of withdrawal... FLOWING
- The date of commencement and completion of the construction of the well, wells, or other works for withdrawal of groundwater... N.A.
- The depth of water table... FLOWING
- So far as it may be available, the type, size and depth of each well or the general specifications of any other works for the withdrawal of groundwater... 2" CASING TO 360 FOOT
- The estimated amount of groundwater withdrawn each year... 350,000 GALLONS
- The log of formations encountered in the drilling of each well if available... NOT AVAILABLE
- Such other information of a similar nature as may be useful in carrying out the policy of this act, including reference to book and page of any county record... NONE

Signature of Owner Carl E. Aastrom

Date 12-23-63

Three copies to be filed by the owner with the County Clerk and Recorder of the county in which the well is located.

Please answer all questions. If not applicable, so state, otherwise the form will be returned.

Original to the County Clerk and Recorder; duplicate to the State Engineer; Triplicate to the Montana Bureau of Mines and Geology, and Quadruplicate for the Appropriator.

10910

FILED

At 2:20 O'Clock P.M.
Dec 23 1963

N. E. Anderson

County Clerk and Ex-Officio Recorder of
Custer County, Montana

By *Keith Root* Sec'y

File No.

T. 9N R. 42 E.
County Custer

DUPLICATE

STATE OF MONTANA
ADMINISTRATOR OF GROUNDWATER CODE
OFFICE OF STATE ENGINEER

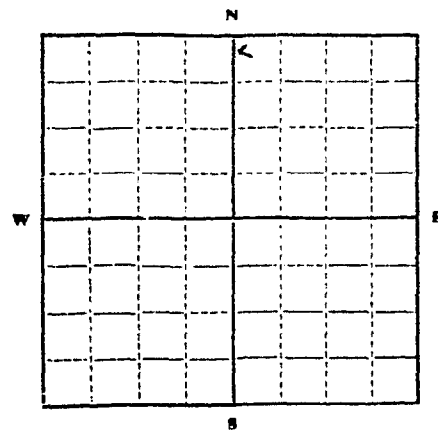
RECEIVED
DEC

Declaration of Vested Groundwater Rights

(Under Chapter 237, Montana Session Laws, 1961)

STATE ENGINEER

1. Elmer Hohwarth of Kelsey Montana
(Name of Appropriator) (Address) (Town)
County of Custer State of Montana
have appropriated groundwater according to the Montana laws in effect prior to January 1, 1962, as follows:



9E 1/4 Sec. 3 T. 9 R. 48

Indicate point of appropriation and place of use, if possible. Each small square represents 10 acres.

2. The beneficial use on which the claim is based Household and livestock

3. Date or approximate date of earliest beneficial use; and how continuous the use has been 1940 continuous

4. The amount of groundwater claimed (in miner's inches or gallons per minute) 20 gal Per minute

5. If used for irrigation, give the acreage and description of the lands to which water has been applied and name of the owner thereof none

6. The means of withdrawing such water from the ground and the location of each well or other means of withdrawal drinking well

7. The date of commencement and completion of the construction of the well, wells, or other works for withdrawal of groundwater 1940

8. The depth of water table surface

9. So far as it may be available, the type, size and depth of each well or the general specifications of any other works for the withdrawal of groundwater 2 in casing 300 feet

10. The estimated amount of groundwater withdrawn each year 600 000 gallons

11. The log of formations encountered in the drilling of each well if available not available

12. Such other information of a similar nature as may be useful in carrying out the policy of this act, including reference to book and page of any county record then separate property owners

Elmer Hohwarth
Elmer Hohwarth
Signature of Owner Elmer Hohwarth
Date 12/27/62

Three copies to be filed by the owner with the County Clerk and Recorder of the county in which the well is located.

Please answer all questions. If not applicable, so state, otherwise the form will be returned.

Original to the County Clerk and Recorder; duplicate to the State Engineer; Triplicate to the Montana Bureau of Mines and Geology, and Quadruplicate for the Appropriator.

FILED

FILED

At 7:50 O'Clock P.M.

Dec 27 1963

W. E. Anderson

County Clerk and ex-Officio Recorder
Duster County, Montana

File No.

T. 1 R. 48

DUPLICATE

County

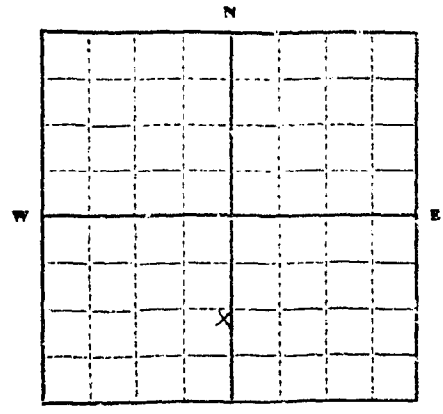
STATE OF MONTANA
ADMINISTRATOR OF GROUNDWATER CODE
OFFICE OF STATE ENGINEER

RECEIVED
DEC

Declaration of Vested Groundwater Rights
(Under Chapter 237, Montana Session Laws, 1961)

Paul I. Ledbetter & George Rebhahn of **---** **Kinsey**
(Name of Appropriator) (Address) (Town)

County of **Custer** State of **Montana**
have appropriated groundwater according to the Montana laws in effect prior to January 1, 1962, as follows:



SE 1/4 SW Sec. 3 T. 1 N. R. 48 E

Indicate point of appropriation and place of use, if possible. Each small square represents 10 acres.

- The beneficial use on which the claim is based. **Domestic use, livestock, irrigating lawn and windbreaks**
- Date or approximate date of earliest beneficial use; and how continuous the use has been. **1940--continuous use.**
- The amount of groundwater claimed (in miner's inches or gallons per minute). **40 gallons per minute.**
- If used for irrigation, give the acreage and description of the lands to which water has been applied and name of the owner thereof. **about one acre consisting of lawn and shelterbelt around farm buildings. Paul I. Ledbetter & George Rebhahn**
- The means of withdrawing such water from the ground and the location of each well or other means of withdrawal. **flowing well.**
- The date of commencement and completion of the construction of the well, wells, or other works for withdrawal of groundwater. **dug in 1940--completed 1940.**
- The depth of water table. **flowing well.**
- So far as it may be available, the type, size and depth of each well or the general specifications of any other works for the withdrawal of groundwater. **artesian--4" casing--450 feet.**
- The estimated amount of groundwater withdrawn each year. **750,000 gallons.**
- The log of formations encountered in the drilling of each well if available. **not available**
- Such other information of a similar nature as may be useful in carrying out the policy of this act, including reference to book and page of any county record. **none.**

Signature of Owner. *George Rebhahn*
Paul I. Ledbetter
Date **12/30/1963**

Three copies to be filed by the owner with the County Clerk and Recorder of the county in which the well is located.

Please answer all questions. If not applicable, so state, otherwise the form will be returned.

Original to the County Clerk and Recorder; duplicate to the State Engineer; Triplicate to the Montana Bureau of Mines and Geology, and Quadruplicate for the Appropriator.

1125

FILED

At 11:26 o'clock P.M.

Dec 30 1963

J. S. Anderson

County Clerk and Ex-Officio Recorder of
Custer County, Montana

By *Keith* Deputy

File No.

T. 9N R. 48E

DUPLICATE

County CUSTER

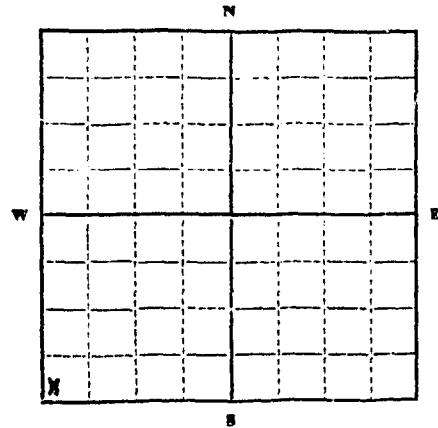
STATE OF MONTANA
ADMINISTRATOR OF GROUNDWATER CODE
OFFICE OF STATE ENGINEER

RECEIVED
JAN 2 1964

Declaration of Vested Groundwater Rights STATE ENGINEER

(Under Chapter 237, Montana Session Laws, 1961)

1. Laurids Lund of Kinsay Montana
(Name of Appropriator) (Address) (Town)
County of Custer State of Montana
have appropriated groundwater according to the Montana laws in effect prior to January 1, 1962, as follows:



SWSW 1/4 Sec 3 T 9N R 48E

Indicate point of appropriation and place of use, if possible. Each small square represents 10 acres.

2. The beneficial use on which the claim is based live stock + house

3. Date or approximate date of earliest beneficial use; and how continuous the use has been August 1940

4. The amount of groundwater claimed (in miner's inches or gallons per minute) 8 gals.

5. If used for irrigation, give the acreage and description of the lands to which water has been applied and name of the owner thereof None

6. The means of withdrawing such water from the ground and the location of each well or other means of withdrawal Artisan

7. The date of commencement and completion of the construction of the well, wells, or other works for withdrawal of groundwater August 1940

8. The depth of water table 375 SURFACE

9. So far as it may be available, the type, size and depth of each well or the general specifications of any other works for the withdrawal of groundwater 3 in. well casing - 375 foot

10. The estimated amount of groundwater withdrawn each year 8006.00 gals.

11. The log of formations encountered in the drilling of each well if available Not available

12. Such other information of a similar nature as may be useful in carrying out the policy of this act, including reference to book and page of any county record NONE

Signature of Owner Laurids Lund
Date 12-31-63

Three copies to be filed by the owner with the County Clerk and Recorder of the county in which the well is located.

Please answer all questions. If not applicable, so state, otherwise the form will be returned.

Original to the County Clerk and Recorder; duplicate to the State Engineer; Triplicate to the Montana Bureau of Mines and Geology, and Quadruplicate for the Appropriator.

16913

223

FILED

10:20 O'Clock A.M.

Dec 31 1963

H. E. Anderson

County Clerk and Ex-Officio Recorder
Custer County, Montana

Done

File No.

T. 7N R. 48E

DUPLICATE

County. CASTER

STATE OF MONTANA
ADMINISTRATOR OF GROUNDWATER CODE
OFFICE OF STATE ENGINEER

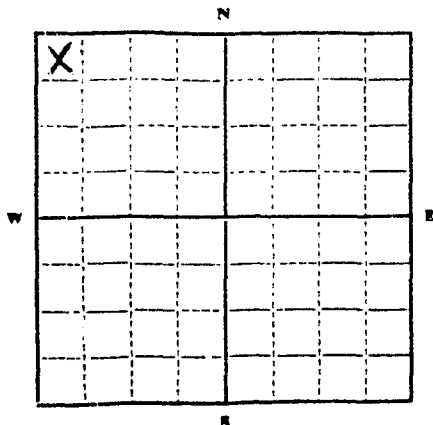
RECEIVED
DEC 27 1963

Declaration of Vested Groundwater Rights

(Under Chapter 237, Montana Session Laws, 1961)

STATE ENGINEER

1. JIM WATTS (Name of Appropriator) of Home Mt. Park City (Town)
County of Caster State of Montana
have appropriated groundwater according to the Montana laws in effect prior to January 1, 1962, as follows:



NW 1/4 NW 2 Sec. 4 T9N R. 48E

Indicate point of appropriation and place of use, if possible. Each small square represents 10 acres.

2. The beneficial use on which the claim is based. HOUSEHOLD and LIVESTOCK

3. Date or approximate date of earliest beneficial use; and how continuous the use has been. 1939
CONTINUOUS

4. The amount of groundwater claimed (in miner's inches or gallons per minute). 18 GAL PER MINUTE

5. If used for irrigation, give the acreage and description of the lands to which water has been applied and name of the owner thereof

6. The means of withdrawing such water from the ground and the location of each well or other means of withdrawal. FLOWING WELL WITH 2 PUMPS

7. The date of commencement and completion of the construction of the well, wells, or other works for withdrawal of groundwater. 1939

8. The depth of water table. FLOWING

9. So far as it may be available, the type, size and depth of each well or the general specifications of any other works for the withdrawal of groundwater. 2" CASE 950 FT

10. The estimated amount of groundwater withdrawn each year. 450,000 GAL

11. The log of formations encountered in the drilling of each well if available. UNKNOWN

12. Such other information of a similar nature as may be useful in carrying out the policy of this act, including reference to book and page of any county record.

Signature of Owner Jim Watts

Date Dec. 26 - 1963

Three copies to be filed by the owner with the County Clerk and Recorder of the county in which the well is located.

Please answer all questions. If not applicable, so state, otherwise the form will be returned.

Original to the County Clerk and Recorder; duplicate to the State Engineer; Triplicate to the Montana Bureau of Mines and Geology, and Quadruplicate for the Appropriator.

1963

FILED

At 2:05 P.M. Clock P.M.

Dec 21 1963

M. G. Williamson
County Clerk and Ex. Officer Recorder

Ruth Rost

File No.

T. 9N R. 48E

DUPLICATE

County: Custer

STATE OF MONTANA
ADMINISTRATOR OF GROUNDWATER CODE
OFFICE OF STATE ENGINEER

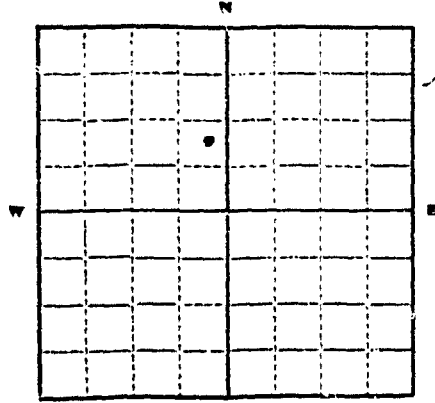
RECEIVED
DEC 20 1963

Declaration of Vested Groundwater Rights

(Under Chapter 237, Montana Session Laws, 1961)

STATE ENGINEER

Earl S. Hillier, Jr. of Ramsey Rte Miles City
(Name of Appropriator) (Address) (Town)
County of Custer State of Montana
have appropriated groundwater according to the Montana laws in effect prior to January 1, 1962, as follows:



SE 1/4 NW Sec. 4 T. 9N R. 48E

Indicate point of appropriation and place of use, if possible. Each small square represents 10 acres.

2. The beneficial use on which the claim is based. *Water for household use & water livestock*

3. Date or approximate date of earliest beneficial use; and how continuous the use has been. *April 1-1941 every day*

4. The amount of groundwater claimed (in miner's inches or gallons per minute). *20 GPM*

5. If used for irrigation, give the acreage and description of the lands to which water has been applied and name of the owner thereof. *Lawn*

6. The means of withdrawing such water from the ground and the location of each well or other means of withdrawal. *Electric pumps*

7. The date of commencement and completion of the construction of the well, wells, or other works for withdrawal of groundwater. *July 1941*

8. The depth of water table. *do not know - SURFACE*

9. So far as it may be available, the type, size and depth of each well or the general specifications of any other works for the withdrawal of groundwater. *Flowing well, 4 inch, depth not known*

10. The estimated amount of groundwater withdrawn each year. *146,000*

11. The log of formations encountered in the drilling of each well if available. *NOT AVAILABLE*

12. Such other information of a similar nature as may be useful in carrying out the policy of this act, including reference to book and page of any county record. *NONE*

Signature of Owner: *Earl S. Hillier Jr*

Date: *12-18-63*

Three copies to be filed by the owner with the County Clerk and Recorder of the county in which the well is located.

Please answer all questions. If not applicable, so state, otherwise the form will be returned.

Original to the County Clerk and Recorder; duplicate to the State Engineer; Triplicate to the Montana Bureau of Mines and Geology, and Quadruplicate for the Appropriator.

10700

1134

FILE

11 10:50 O'clock A. M.
Dec. 18 1163

County Clerk and Ex. Comm. Secy.
Custer County, Montana

File No. _____
DUPLICATE

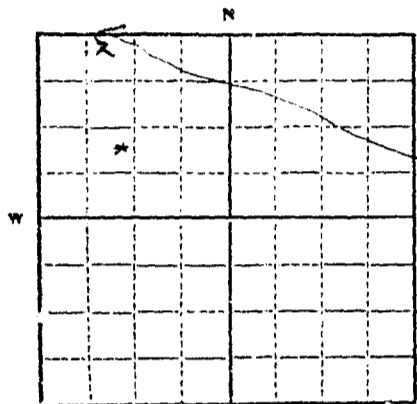
T. 9N R. 48E
County Custer

STATE OF MONTANA
ADMINISTRATOR OF GROUNDWATER CODE
OFFICE OF STATE ENGINEER

RECEIVED
JUN 19 1963

Declaration of Vested Groundwater Rights
(Under Chapter 237, Montana Session Laws, 1961)

1. ROLLAND H. & RUTH M. IRVINE of KINSEY STAR RTE. MILES CITY,
(Name of Appropriator) (Address) (Town)
County of CUSTER State of MONTANA
have appropriated groundwater according to the Montana laws in effect prior to January 1, 1963, as follows:



Unit 27 of the Kinsey State Project
NW 1/4 Sec. 4 T9N R48E MPM

Indicate point of appropriation
and place of use, if possible.
Each small square represents 10
acres.

2. The beneficial use on which the claim is based Household
Livestock

3. Date or approximate date of earliest beneficial use, and how con-
tinuous the use has been May 1941, Continuous
use & remains in use
and well (School Site abandoned) capped

4. The amount of groundwater claimed (in miner's inches or gallons
per minute) 3 gallons per minute

5. If used for irrigation, give the acreage and description of the lands
to which water has been applied and name of the owner thereof
Not used for irrigation

6. The means of withdrawing such water from the ground and the
location of each well or other means of withdrawal
Artesian (Flowing)
190' from Dwelling 50' from catfish hole

7. The date of commencement and completion of the construction of the well, wells, or other works for with-
drawal of groundwater 1940

8. The depth of water table 7 feet

9. So far as it may be available, the type, size and depth of each well or the general specifications of any other
works for the withdrawal of groundwater
artesian
Estimated 4 inch casing 500 ft. Depth
40" Pressure Pump located in Basement of Dwelling
delivers water for household use.

10. The estimated amount of groundwater withdrawn each year 200,000

11. The log of formations encountered in the drilling of each well if available
not known and information not available

12. Such other information of a similar nature as may be useful in carrying out the policy of this act, including
reference to book and page of any county record
Plat of Kinsey State Project, Plat Book 2, Pages 1 to 6 Inc. and
(Shows location of Unit 27) on file

Signature of Owner Rolland & Ruth M. Irvine
Date June 11, 1963

Three copies to be filed by the owner with the County Clerk and Recorder of the county in which the well is
located.

Please answer all questions. If not applicable, so state, otherwise the form will be returned.

Original to the County Clerk and Recorder; duplicate to the State Engineer; Triplicate to the Montana Bureau
of Mines and Geology, and Quadruplicate for the Appropriator.

1076

8686

FILED

At 2:10 o'clock P

June 17 1963

H E Anderson

County Clerk and Ex-Officio Recorder

Custer County, Montana

By

Ruth Rost

Deputy

File No.

DUPLICATE

RECEIVED

FEB 11 1964

9N R 48E
County *Custer*

4

STATE OF MONTANA
ADMINISTRATOR OF GROUNDWATER CODE
OFFICE OF STATE ENGINEER


RECEIVED
DEC

Declaration of Vested Groundwater Rights

(Under Chapter 237, Montana Session Laws, 1961)

STATE ENGINEER

1. *Otto H. Myran* of *Kinsey, Custer* *North Dakota* *City*
(Name of Appropriator) (Address) (Town)
County of *Custer* State of *Montana*
have appropriated groundwater according to the Montana laws in effect prior to January 1, 1962, as follows:



ADDED FROM
LETTER TO CER.
M.O.

138 Acres Unit 24
1/4 Sec. *4* T9N R 48E
Indicate point of appropriation
and place of use, if possible.
Each small square represents 10
acres.

Location?

- 2. The beneficial use on which the claim is based.
- 3. Date or approximate date of earliest beneficial use; and how continuous the use has been. *March 1941*
- 4. The amount of groundwater claimed (in miner's inches or gallons per minute). *20 gallons but am using pressure pump now*
- 5. If used for irrigation, give the acreage and description of the lands to which water has been applied and name of the owner thereof. *not for irrigation*
- 6. The means of withdrawing such water from the ground and the location of each well or other means of withdrawal. *electric pressure pump*
- 7. The date of commencement and completion of the construction of the well, wells, or other works for withdrawal of groundwater. *well was there when I bought the farm*
- 8. The depth of water table. *artesian*
- 9. So far as it may be available, the type, size and depth of each well or the general specifications of any other works for the withdrawal of groundwater. *livestock watering, household use and milk house & dishes*
- 10. The estimated amount of groundwater withdrawn each year. *don't know*
- 11. The log of formations encountered in the drilling of each well if available. *don't know*
- 12. Such other information of a similar nature as may be useful in carrying out the policy of this act, including reference to book and page of any county record. *don't know of any*

Signature of Owner. *Otto H. Myran*
Date. *27 Dec 63*

Three copies to be filed by the owner with the County Clerk and Recorder of the county in which the well is located.

Please answer all questions. If not applicable, so state, otherwise the form will be returned.

Original to the County Clerk and Recorder; duplicate to the State Engineer; Triplicate to the Montana Bureau of Mines and Geology, and Quadruplicate for the Appropriator.

34885

1011

FILED

3:00 P

Dec 27 1963

H. E. Anderson

County Clerk and Ex-Off

Custody Comm

BY *Russ Root*

File No.

DUPLICATE

T. 9 N. R. 48 E.

County Custer

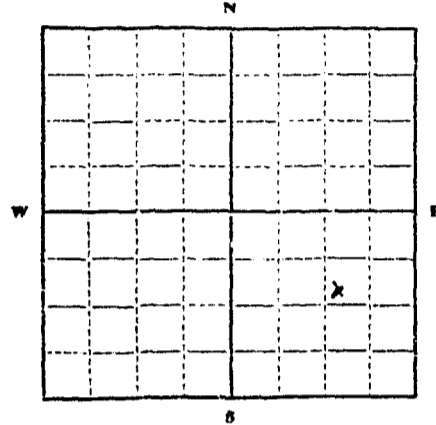
RECEIVED
DEC 26 1963

STATE OF MONTANA
ADMINISTRATOR OF GROUNDWATER CODE
OFFICE OF STATE ENGINEER

Declaration of Vested Groundwater Rights STATE ENGINEER

(Under Chapter 237, Montana Session Laws, 1961)

1. Wayne R. Mulkey of Henry Pt. Miles City
(Name of Appropriator) (Address) (Town)
County of Custer State of Montana
have appropriated groundwater according to the Montana laws in effect prior to January 1, 1962, as follows:



NE 1/4 SE Sec. 5 T. 9 N. R. 48 E

Indicate point of appropriation and place of use, if possible. Each small square represents 10 acres.

2. The beneficial use on which the claim is based Household Livestock & Irrigation
3. Date or approximate date of earliest beneficial use; and how continuous the use has been July 1939 used continuously since that date
4. The amount of groundwater claimed (in miner's inches or gallons per minute) 30 gal per minute
5. If used for irrigation, give the acreage and description of the lands to which water has been applied and name of the owner thereof one half acre flower & garden partially or all irrigated each year
6. The means of withdrawing such water from the ground and the location of each well or other means of withdrawal a 1/2 horse pressure pump located at the well 60 lb pressure
7. The date of commencement and completion of the construction of the well, wells, or other works for withdrawal of groundwater Completed about July 1939
8. The depth of water table flowing artesian
9. So far as it may be available, the type, size and depth of each well or the general specifications of any other works for the withdrawal of groundwater artesian flow, 4 inch casing about 500 feet deep, as the flow isn't adequate a pressure pump is used to bring the pressure to 60 lbs
10. The estimated amount of groundwater withdrawn each year 200,000 gal per year
11. The log of formations encountered in the drilling of each well if available not available
12. Such other information of a similar nature as may be useful in carrying out the policy of this act, including reference to book and page of any county record only well on the property located within 10 ft. of the southwest corner of this property UNIT 26 Henry Pt. Miles

Signature of Owner Wayne R. Mulkey
Date Dec 26 1963

Three copies to be filed by the owner with the County Clerk and Recorder of the county in which the well is located.

Please answer all questions. If not applicable, so state, otherwise the form will be returned.

Original to the County Clerk and Recorder; duplicate to the State Engineer; Triplicate to the Montana Bureau of Mines and Geology, and Quadruplicate for the Appropriator.

1173

F I L E

At 10:28 O'clock
Dec 30 1968

A. C. [Signature]
County Clerk and Ex-Officio Recorder

County of [Blank] Missouri
By *Ruth Root*
Clerk

File No.

T. 9N R. 48E

DUPLICATE

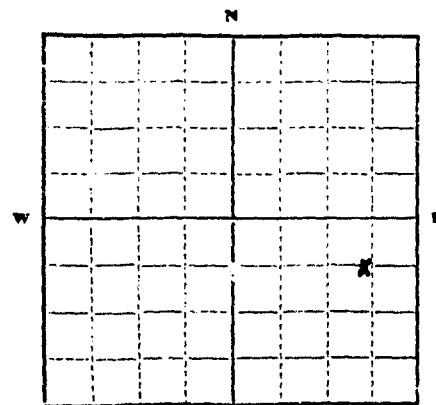
County CUSTER

STATE OF MONTANA
ADMINISTRATOR OF GROUNDWATER CODE
OFFICE OF STATE ENGINEER

Declaration of Vested Groundwater Rights

(Under Chapter 237, Montana Session Laws, 1961)

1. ALEX J. PARENT of KIMSEY ROUTE MILES CITY
(Name of Appropriator) (Address) (Town)
County of CUSTER State of MONTANA
have appropriated groundwater according to the Montana laws in effect prior to January 1, 1962, as follows:



Unit 35+26
NE 1/4 SE 1/4 Sec. 5 T. 9N R. 48E

Indicate point of appropriation and place of use, if possible. Each small square represents 10 acres.

- The beneficial use on which the claim is based... LIVESTOCK AND HOUSEHOLD
- Date or approximate date of earliest beneficial use; and how continuous the use has been... 1941 - CONTINUOUS
- The amount of groundwater claimed (in miner's inches or gallons per minute)... 1.5 GALLON PER MINUTE
- If used for irrigation, give the acreage and description of the lands to which water has been applied and name of the owner thereof... NONE
- The means of withdrawing such water from the ground and the location of each well or other means of withdrawal... FLWS AND WELLS
- The date of commencement and completion of the construction of the well, wells, or other works for withdrawal of groundwater... DRILLED IN 1951
- The depth of water table... 300-400 FT
- So far as it may be available, the type, size and depth of each well or the general specifications of any other works for the withdrawal of groundwater... 2" CASED ARTESIAN 40' OR 4" CASED FROM SURFACE
- The estimated amount of groundwater withdrawn each year... HOUSEHOLD AND 15 HEAD LIVESTOCK
- The log of formations encountered in the drilling of each well if available... DRILLED BY GEORGE AXENS
- Such other information of a similar nature as may be useful in carrying out the policy of this act, including reference to book and page of any county record...

Signature of Owner Alex J. Parent
Date 8-13-62

Three copies to be filed by the owner with the County Clerk and Recorder of the county in which the well is located.

Please answer all questions. If not applicable, so state, otherwise the form will be returned.

Original to the County Clerk and Recorder; duplicate to the State Engineer; Triplicate to the Montana Bureau of Mines and Geology, and Quadruplicate for the Appropriator.

5424

FILED

AT 10:30 O'clock A.M.

Aug 13 1962

A. E. Anderson

County Clerk and Ex. Comm. Recorder

County of Montgomery

Ruth Root

File No. 2

DUPLICATE

T. 9 R. 48

County *Custer*
RECEIVED
DEC 21

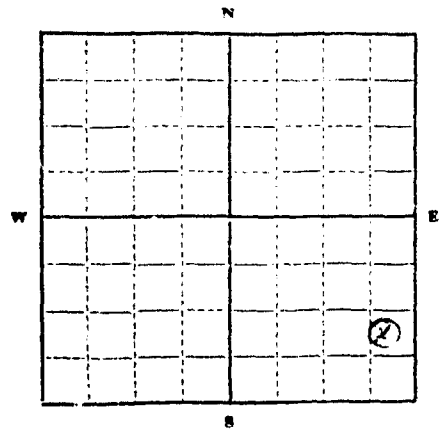
STATE OF MONTANA
ADMINISTRATOR OF GROUNDWATER CODE
OFFICE OF STATE ENGINEER

STATE ENGINEER

Declaration of Vested Groundwater Rights

(Under Chapter 237, Montana Session Laws, 1961)

1. *Douglas Ingraham* of *Minery Rb Miles City*
(Name of Appropriator) (Address) (Town)
County *Custer* State of *Montana*
have appropriated groundwater according to the Montana laws in effect prior to January 1, 1962, as follows:



SE 1/4 Sec. 6 T. 9 R. 48

Indicate point of appropriation and place of use, if possible. Each small square represents 10 acres.

- 2. The beneficial use on which the claim is based... *livestock watering*
- 3. Date or approximate date of earliest beneficial use; and how continuous the use has been... *1920 continuous use*
- 4. The amount of groundwater claimed (in miner's inches or gallons per minute)... *2 g. p. m.*
- 5. If used for irrigation, give the acreage and description of the lands to which water has been applied and name of the owner thereof... *no irrigation*
- 6. The means of withdrawing such water from the ground and the location of each well or other means of withdrawal... *handline driven pumps*

- 7. The date of commencement and completion of the construction of the well, wells, or other works for withdrawal of groundwater... *No information available*
- 8. The depth of water table... *140 ft*
- 9. So far as it may be available, the type, size and depth of each well or the general specifications of any other works for the withdrawal of groundwater... *40 ft perforation in casing 180 ft deep*
- 10. The estimated amount of groundwater withdrawn each year... *200,000 gal*
- 11. The log of formations encountered in the drilling of each well if available... *not available*
- 12. Such other information of a similar nature as may be useful in carrying out the policy of this act, including reference to book and page of any county record... *none available*

Signature of Owner *Douglas Ingraham*
Date *Dec 27, 1962*

Three copies to be filed by the owner with the County Clerk and Recorder of the county in which the well is located.

Please answer all questions. If not applicable, so state, otherwise the form will be returned.

Original to the County Clerk and Recorder; duplicate to the State Engineer; Triplicate to the Montana Bureau of Mines and Geology, and Quadruplicate for the Appropriator.

10938

F I L E D

At 11:15 O'Clock
Dec 27 1963

M. G. Anderson
County Clerk and Ex-Officio Recorder
Custer County, Montana

By _____ Deputy

File No.

T. 14 N. R. 10 E. 7

DUPLICATE

County: Blaine

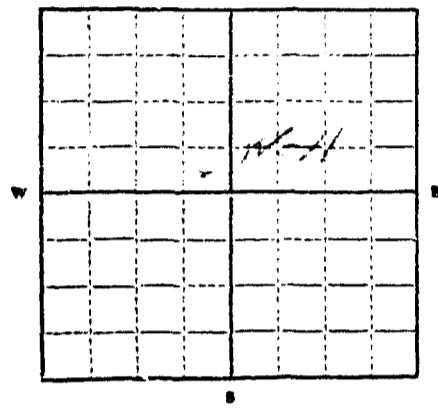
STATE OF MONTANA
ADMINISTRATOR OF GROUNDWATER CODE
OFFICE OF STATE ENGINEER

RECEIVED
DEC 18 1963

Declaration of Vested Groundwater Rights STATE ENGINEER

(Under Chapter 237, Montana Session Laws, 1961)

1. Don W. Carter of Blaine
(Name of Appropriator) (Address) (Town)
County of Blaine State of Montana
have appropriated groundwater according to the Montana laws in effect prior to January 1, 1962, as follows:



N 1/4 Sec. 7 T. 14 N. R. 10 E.

Indicate point of appropriation and place of use, if possible. Each small square represents 10 acres.

2. The beneficial use on which the claim is based.....
Domestic and Irrigation

3. Date or approximate date of earliest beneficial use; and how continuous the use has been.....
Approx. 1940

4. The amount of groundwater claimed (in miner's inches or gallons per minute).....
10 miner's inches per day

5. If used for irrigation, give the acreage and description of the lands to which water has been applied and name of the owner thereof.....
20 acres, irrigated, owned by Don W. Carter

6. The means of withdrawing such water from the ground and the location of each well or other means of withdrawal.....
Hand-dug well

7. The date of commencement and completion of the construction of the well, wells, or other works for withdrawal of groundwater.....
Approx. 1940

8. The depth of water table.....
10 ft

9. So far as it may be available, the type, size and depth of each well or the general specifications of any other works for the withdrawal of groundwater.....
Hand-dug well

10. The estimated amount of groundwater withdrawn each year.....
10 miner's inches per day

11. The log of formations encountered in the drilling of each well if available.....
None reported

12. Such other information of a similar nature as may be useful in carrying out the policy of this act, including reference to book and page of any county record.....

Signature of Owner: Don W. Carter
Date: 12-16-63

Three copies to be filed by the owner with the County Clerk and Recorder of the county in which the well is located.

Please answer all questions. If not applicable, so state, otherwise the form will be returned.

Original to the County Clerk and Recorder; duplicate to the State Engineer; Triplicate to the Montana Bureau of Mines and Geology, and Quadruplicate for the Appropriator.

9374

FILED

At 9:45 o'clock

Dec. 16 1963

H. E. Anderson
County Clerk and Ex-Officio Recorder
Custer County, Montana