

GW2

File No. ....

DUPLICATE

T 36n R 44e

County, Daniels

STATE OF MONTANA  
ADMINISTRATOR OF GROUNDWATER CODE  
OFFICE OF STATE ENGINEER DEC 23 1963

# Notice of Completion of Groundwater Appropriation by Means of Well

ENGINEER

(Under Chapter 237, Montana Session Laws, 1961)

Owner, Charles R. Fouhy Address, Richland, Montana

Driller, not applicable Address, not applicable

Date of Notice of Appropriation of Groundwater Nov. 1, 1963

Date well started Oct. 15, 1963 Date Completed Nov. 1, 1963

Type of well, Dug Equipment Used, Winch  
(dug, driven, bored or (Churn, drill, rotary or  
drilled) other)

Water Use: Domestic ☐ Municipal ☐ Stock ☒ Irrigation ☐  
Industrial ☐ Drainage ☐ Other ☐

also agricultural (spraying)  
Indicate on the diagram the character and thickness of the different strata met with in drilling, such as soil, clay, shale, gravel, rock or sand, etc. Show depth at which water is encountered, thickness and character of water-bearing strata and height to which the water rises in the well.

1 Top of Ground  
2 (Elev. above sea level, 3100)

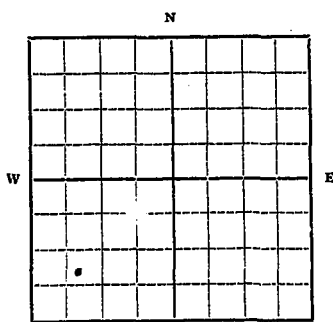
3  
4  
5  
6  
7  
8  
9 sand & gravel  
10  
11  
12  
13  
14  
15  
16  
17 ft.

1 water & sand  
2

1 sandstone  
2

1 water & sand  
2 Bottom 3077 ft. above sea level  
3 clay 23 ft. below surface

Size of Drilled Hole	Size and Weight of Casing	From (Feet)	To (Feet)	PERFORATIONS		
				Kind Size	From (Feet)	To (Feet)
4 ft.	24 inch No. 10 gauge corrugated steel	3100 ft. above sea level	3077 ft. above sea level	punched 1/4 in.	3083 above sea level	3077 above sea level



S.W. 1/4 Sec. 17 T36n R44e

Indicate location of well and place of use, if possible. Each small square represents 10 acres.  
located 900' east and 1040' south of the NW corner of the SW 1/4 of Sec. 17 T36n R44e  
Show exact depth of bottom. Computed by S.O.S.

Static Water Level for non-flowing Well 17 feet below surface

Shut-in Pressure for Flowing Well not applicable

Pumping Water Level 21 feet at 14 gal. per minute.

Discharge in gal. per min. of flowing well not applicable

How Tested, pumped Length of Test, 24 hours

Remarks: (Gravel packing, cementing, packers, type of shutoff, location of place of use of groundwater if not at well, and any other similar pertinent information, including number of

acres irrigated, if used for irrigation)

Gravel packed 6 ft. deep around the bottom

cement slab on top

4350 gal. stock tank located at well site

not applicable

Driller's License Number

Charles R. Fouhy

Charles R. Fouhy  
Driller's Signature

This form to be prepared by driller, and three copies to be filed by the owner with the County Clerk and Recorder in the county in which the well is located.

Please answer all questions. If not applicable, so state, otherwise the form will be returned.

Original to the County Clerk and Recorder; duplicate to the State Engineer; Triplicate to the School of Mines and Quadruplicate for the Appropriator.

11257

163858

State of Montana, }  
County of Daniels, } ss.

Filed this 19th day of

December A. D. 1963  
at 9:50 o'clock A. M.

*Chas. R. ...*  
County Recorder.

Deputy.

Filing Fee Paid \$ 2.00

DEPARTMENT

FILE NO.

DATE

Office of the State Engineer  
Department of Natural Resources  
Helena, Montana

OFFICE OF THE STATE ENGINEER  
DEPARTMENT OF NATURAL RESOURCES  
HELENA, MONTANA  
RECEIVED  
DEC 20 1963

GV

Approved Stock Form—State Publishing Co., Helena, Montana—39089

File No. **162061**T. **36** R. **44**

DUPLICATE

County **Daniels**

STATE OF MONTANA  
ADMINISTRATOR OF GROUNDWATER CODE  
OFFICE OF STATE ENGINEER

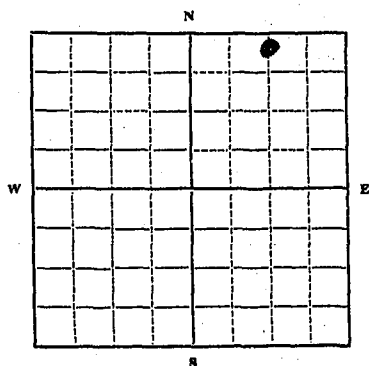
**RECEIVED**

APR 15 1963

**Declaration of Vested Groundwater Rights**ASSISTANT  
STATE ENGINEER

(Under Chapter 237, Montana Session Laws, 1961)

I, **R. Ernest Farby**, of **Peerless**,  
(Name of Appropriator) (Address) (Town)  
County of **Daniels** State of **Montana**  
have appropriated groundwater according to the Montana laws in effect prior to January 1, 1962, as follows:



NE 1/4 Sec. 21, T. 36 R. 44

Indicate point of appropriation  
and place of use, if possible.  
Each small square represents 10  
acres.

2. The beneficial use on which the claim is based **stockwater**
3. Date or approximate date of earliest beneficial use; and how continuous the use has been **1938, Continuous since 1938.**
4. The amount of groundwater claimed (in miner's inches or gallons per minute) **1 gallon per minute**
5. If used for irrigation, give the acreage and description of the lands to which water has been applied and name of the owner thereof **None**
6. The means of withdrawing such water from the ground and the location of each well or other means of withdrawal **Gravity dug basin, located 250 feet south of the northwest corner of the NE 1/4 of Sec. 21, Twp. 36 N., Rge. 44 E.M.M.**
7. The date of commencement and completion of the construction of the well, wells, or other works for withdrawal of groundwater **1938**
8. The depth of water table **Unknown**
9. So far as it may be available, the type, size and depth of each well or the general specifications of any other works for the withdrawal of groundwater **Gravity feed from spring box to dug pit.**
10. The estimated amount of groundwater withdrawn each year **60,000 gallons**
11. The log of formations encountered in the drilling of each well if available **None**
12. Such other information of a similar nature as may be useful in carrying out the policy of this act, including reference to book and page of any county record **None**

Signature of Owner

*Ernest R. Farby*Date **April 11, 1963.**

Three copies to be filed by the owner with the County Clerk and Recorder of the county in which the well is located.

Please answer all questions. If not applicable, so state, otherwise the form will be returned.

Original to the County Clerk and Recorder; duplicate to the State Engineer; Triplicate to the Montana Bureau of Mines and Geology, and Quadruplicate for the Appropriator.

4185



File No. **162062**

T **36** R **44**

DUPLICATE

County **Daniels**

STATE OF MONTANA  
ADMINISTRATOR OF GROUNDWATER CODE  
OFFICE OF STATE ENGINEER

**RECEIVED**


APR 15 1963

**Declaration of Vested Groundwater Rights**

ASSISTANT  
STATE ENGINEER

(Under Chapter 237, Montana Session Laws, 1961)

I, **R. Ernest Fouhy**, of **Dearless**,  
(Name of Appropriator) (Address) (Town)  
County of **Daniels** State of **Montana**  
have appropriated groundwater according to the Montana laws in effect prior to January 1, 1962, as follows:



**SE 1/4** Sec. **21** T. **36** R. **44**

Indicate point of appropriation and place of use, if possible. Each small square represents 10 acres.

2. The beneficial use on which the claim is based **stockwater**
3. Date or approximate date of earliest beneficial use; and how continuous the use has been **1938. Continuous use since 1938.**
4. The amount of groundwater claimed (in miner's inches or gallons per minute) **2 gallons per minute.**
5. If used for irrigation, give the acreage and description of the lands to which water has been applied and name of the owner thereof **None**
6. The means of withdrawing such water from the ground and the location of each well or other means of withdrawal **Gravity into a dug basin, located 1,040 feet north and 140 feet west of the southeast corner of the SE 1/4 of Sec. 21, Twp. 36 N., Rge. 44 E.M.M.**
7. The date of commencement and completion of the construction of the well, wells, or other works for withdrawal of groundwater **1938**
8. The depth of water table **Unknown**
9. So far as it may be available, the type, size and depth of each well or the general specifications of any other works for the withdrawal of groundwater **Gravity feed from spring to dug basin.**
10. The estimated amount of groundwater withdrawn each year **170,000 gallons**
11. The log of formations encountered in the drilling of each well if available **None**
12. Such other information of a similar nature as may be useful in carrying out the policy of this act, including reference to book and page of any county record **None**

Signature of Owner

Date **April 11, 1963.**

Three copies to be filed by the owner with the County Clerk and Recorder of the county in which the well is located.

Please answer all questions. If not applicable, so state, otherwise the form will be returned.

Original to the County Clerk and Recorder; duplicate to the State Engineer; Triplicate to the Montana Bureau of Mines and Geology, and Quadruplicate for the Appropriator.

4186

APR 11 1963

State of Montana, } ss.  
County of Daniels. }  
Filed this 11th day of April A. D. 1963  
at 1:10 o'clock P. M.  
Carl G. [Signature] County Recorder.  
Filing Fee Paid \$ 4.00 Deputy.

or

File No. **162060**

DUPLICATE

Approved Stock Form—State Publishing Co., Helena, Montana—39089

T. **36** R. **44**

County **Daniels**

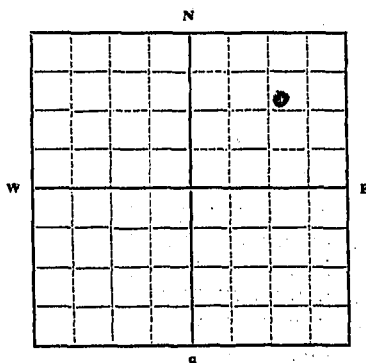
STATE OF MONTANA  
ADMINISTRATOR OF GROUNDWATER CODE  
OFFICE OF STATE ENGINEER

**RECEIVED**

APR 15 1963

**Declaration of Vested Groundwater Rights**  
(Under Chapter 237, Montana Session Laws, 1961)

I, **R. Ernest Fouhy**, of **Peerless**,  
(Name of Appropriator) (Address) (Town)  
County of **Daniels** State of **Montana**  
have appropriated groundwater according to the Montana laws in effect prior to January 1, 1962, as follows:



**NE 1/4 Sec. 24 T. 36 R. 44**

Indicate point of appropriation and place of use, if possible. Each small square represents 10 acres.

2. The beneficial use on which the claim is based **stockwater**
3. Date or approximate date of earliest beneficial use; and how continuous the use has been **1915. Continuous since 1915.**
4. The amount of groundwater claimed (in miner's inches or gallons per minute) **1 gallon per minute**
5. If used for irrigation, give the acreage and description of the lands to which water has been applied and name of the owner thereof **None**
6. The means of withdrawing such water from the ground and the location of each well or other means of withdrawal **Gravity flow intempond behind an earthen dam, located 300 ft. north and 60 ft. east of the southwest corner of the NE 1/4 of Sec. 24, Twp. 36 N., Rge. 44 E**
7. The date of commencement and completion of the construction of the well, wells, or other works for withdrawal of groundwater **Dam was constructed in 1915.**
8. The depth of water table **Unknown**
9. So far as it may be available, the type, size and depth of each well or the general specifications of any other works for the withdrawal of groundwater **Spring, gravity flow into pond.**
10. The estimated amount of groundwater withdrawn each year **77,500 gallons**
11. The log of formations encountered in the drilling of each well if available **None**
12. Such other information of a similar nature as may be useful in carrying out the policy of this act, including reference to book and page of any county record **None**

Signature of Owner **Ernest R. Fouhy**

Date **April 11, 1963.**

Three copies to be filed by the owner with the County Clerk and Recorder of the county in which the well is located.

Please answer all questions. If not applicable, so state, otherwise the form will be returned.

Original to the County Clerk and Recorder; duplicate to the State Engineer; Triplicate to the Montana Bureau of Mines and Geology, and Quadruplicate for the Appropriator.

4184

000881 17 APR 1963

State of Montana, }  
County of Daniels, } ss.  
Filed this 11th day of  
April A. D. 1963  
at 1:10 o'clock P. M.  
CHP [Signature]  
County Recorder.  
\_\_\_\_\_  
Deputy.  
Filing Fee Paid \$ 7.00

COPIES OF THIS RECORD ARE TO BE  
MAINTAINED IN THE OFFICE OF THE  
COUNTY CLERK AND IN THE OFFICE OF THE  
COUNTY RECORDER.



## GROUNDWATER INDEX

Page        of       

County Daniels Twp. 36 N Rge. 45 E

[illegible]

GW 1

Approved Stock Form—State Publishing Co., Helena, Montana—39318

File No. \_\_\_\_\_

T. 36 R. 45

DUPLICATE

County ParadeSTATE OF MONTANA  
ADMINISTRATOR OF GROUNDWATER CODE  
OFFICE OF STATE ENGINEER


JUN 22 1964

Notice of Completion of Groundwater  
Appropriation by Means of Well

(Under Chapter 237, Montana Session Laws, 1961)

Owner Wayne Lanthier Address Parade MontDriller Western Drilling Co Address Medicine MontDate of Notice of Appropriation of Groundwater 4-1-64Date well started 4-16-64 Date Completed 4-20-64Type of well drilled Equipment Used rotary  
(dug, driven, bored or (Churn, drill, rotary or  
drilled) other)Water Use: Domestic ☒ Municipal ☐ Other ☐ Irrigation ☐  
Industrial ☐ Drainage ☐ Stock ☐

Indicate on the diagram the character and thickness of the different strata met with in drilling, such as soil, clay, shale, gravel, rock or sand, etc. Show depth at which water is encountered, thickness and character of water-bearing strata and height to which water rises in the well.



Size of Drilled Hole	Size and Weight of Casing	From (Feet)	To (Feet)	PERFORATIONS		
				Kind Size	From (Feet)	To (Feet)
6"	4" I.D. steel 11 lbs per ft	0	84'			

Static Water Level for non-flowing Well 51 feet.

Shut-in Pressure for Flowing Well \_\_\_\_\_

Pumping Water Level 7.5 feet at 5 gal. per minute.

Discharge in gal. per min. of flowing well \_\_\_\_\_

How Tested pump Length of Test 3 hours

Remarks: (Gravel packing, cementing, packers, type of shutoff, location of place of use of groundwater if not at well, and any other similar pertinent information, including number of

acres irrigated, if used for irrigation) A ring waswelded on casing and placed at 81' 6"  
it makes the seal between casing  
and ground106  
Driller's License NumberLloyd H. Carlson  
Driller's Signature

This form to be prepared by driller, and three copies to be filed by the owner with the County Clerk and Recorder in the county in which the well is located.

Please answer all questions. If not applicable, so state, otherwise the form will be returned.

Original to the County Clerk and Recorder; duplicate to the State Engineer; Triplicate to the Montana Bureau of Mines and Geology and Quadruplicate for the Appropriator.

38203

3

25

美談

3-4-5-6

[illegible]

1. ☒ **General** ☐ **Special** ☐ **Other** ☐ **None**

the 1990s, the number of people who have been infected with HIV has increased significantly. In 1990, there were approximately 1 million people living with HIV worldwide. By 2000, this number had risen to over 40 million, and by 2010, it was estimated to be over 40 million. This rapid increase in the number of people living with HIV is a major public health concern, and it is important to understand the factors that contribute to this increase.

[illegible]

11-11-11

File No. ....

T. 36 N R. 45 E

DUPLICATE

County Daniels

STATE OF MONTANA  
ADMINISTRATOR OF GROUNDWATER CODE  
OFFICE OF STATE ENGINEER

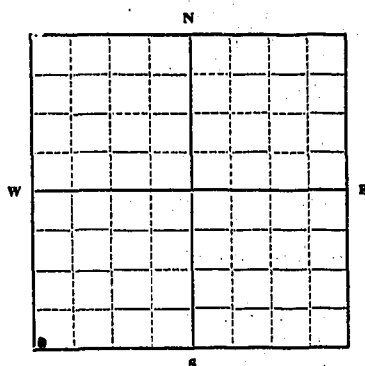
RECEIVED  
JUN 12 1962

Declaration of Vested Groundwater Rights

(Under Chapter 237, Montana Session Laws, 1961)

STATE ENGINEER

1. Robert Chapman, of Peerless  
(Name of Appropriator) (Address) (Town)  
County of Daniels State of Montana  
have appropriated groundwater according to the Montana laws in effect prior to January 1, 1962, as follows:



SW 1/4 Sec. 9 T36 R45

Indicate point of appropriation  
and place of use, if possible.  
Each small square represents 10  
acres.

2. The beneficial use on which the claim is based.....  
Stockwater.
3. Date or approximate date of earliest beneficial use; and how continuous the use has been Earliest date unknown, continuous use at present.
4. The amount of groundwater claimed (in miner's inches or gallons per minute).....20 gallons per minute.
5. If used for irrigation, give the acreage and description of the lands to which water has been applied and name of the owner thereof.....  
No irrigation.
6. The means of withdrawing such water from the ground and the location of each well or other means of withdrawal Cylinder pump, 4" cylinder, 1 1/2" pipe. Located in SW 1/4 SW 1/4 of Sec. 9, Twp. 36 N., Rgn. 45 E.M.M.
7. The date of commencement and completion of the construction of the well, wells, or other works for withdrawal of groundwater.....Unknown
8. The depth of water table.....15 feet.
9. So far as it may be available, the type, size and depth of each well or the general specifications of any other works for the withdrawal of groundwater.....Dug, 12" casing, 43' ft deep.
10. The estimated amount of groundwater withdrawn each year.....150,000 gallons.
11. The log of formations encountered in the drilling of each well if available.....Not available.
12. Such other information of a similar nature as may be useful in carrying out the policy of this act, including reference to book and page of any county record.....None.

Signature of Owner.....Robert Chapman

Date.....May 22, 1962

Three copies to be filed by the owner with the County Clerk and Recorder of the county in which the well is located.

Please answer all questions. If not applicable, so state, otherwise the form will be returned.

Original to the County Clerk and Recorder; duplicate to the State Engineer; Triplicate to the Montana Bureau of Mines and Geology, and Quadruplicate for the Appropriator.

RECEIVED  
JUN 10 1962  
COUNTY CLERK DANIELS

RECEIVED  
JUN 10 1962  
COUNTY CLERK DANIELS

RECEIVED  
JUN 10 1962  
COUNTY CLERK DANIELS

RECEIVED  
JUN 10 1962  
COUNTY CLERK DANIELS

RECEIVED  
JUN 10 1962  
COUNTY CLERK DANIELS

RECEIVED  
JUN 10 1962  
COUNTY CLERK DANIELS

RECEIVED  
JUN 10 1962  
COUNTY CLERK DANIELS

RECEIVED  
JUN 10 1962  
COUNTY CLERK DANIELS

RECEIVED  
JUN 10 1962  
COUNTY CLERK DANIELS

State of Montana,  
County of Daniels, ss.  
Filed this 8th day of  
June A. D. 19 62  
at 9:00 o'clock A. M.  
Paul Brown  
County Recorder  
Deputy

Filing Fee Paid \$ 7.00

160092

RECEIVED  
JUN 10 1962  
COUNTY CLERK DANIELS

File No. ....

T. 36 N. R. 45 E.

DUPLICATE

County. Daniels

STATE OF MONTANA  
ADMINISTRATOR OF GROUNDWATER CODE  
OFFICE OF STATE ENGINEER

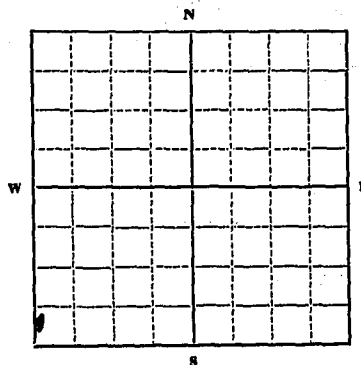
RECEIVED  
JUN 12 1962

# Declaration of Vested Groundwater Rights

(Under Chapter 237, Montana Session Laws, 1961)

STATE ENGINEER

1. Robert Chapman of Pearless  
(Name of Appropriator) (Address) (Town)  
County of Daniels State of Montana  
have appropriated groundwater according to the Montana laws in effect prior to January 1, 1962, as follows:



SW 1/4 Sec. 9, T. 36 N. R. 45 E.

Indicate point of appropriation  
and place of use, if possible.  
Each small square represents 10  
acres.

2. The beneficial use on which the claim is based. Stockwater
3. Date or approximate date of earliest beneficial use; and how continuous the use has been. 1910, Continuous to present.
4. The amount of groundwater claimed (in miner's inches or gallons per minute). 10 gallons per minute.
5. If used for irrigation, give the acreage and description of the lands to which water has been applied and name of the owner thereof. No irrigation.
6. The means of withdrawing such water from the ground and the location of each well or other means of withdrawal. Cylinder 3 inch pump, 1 1/4 inch pipe, Located SW 1/4 of Sec. 9, Twp. 36 N., Rge. 45 E.M.M.
7. The date of commencement and completion of the construction of the well, wells, or other works for withdrawal of groundwater. Unknown
8. The depth of water table. 17 feet.
9. So far as it may be available, the type, size and depth of each well or the general specifications of any other works for the withdrawal of groundwater. Dug, 12 inch casing, 43 feet deep.
10. The estimated amount of groundwater withdrawn each year. 18,000 gallons.
11. The log of formations encountered in the drilling of each well if available. Not available.
12. Such other information of a similar nature as may be useful in carrying out the policy of this act, including reference to book and page of any county record. None.

Signature of Owner. Robert Chapman

Date. May 22, 1962

Three copies to be filed by the owner with the County Clerk and Recorder of the county in which the well is located.

Please answer all questions. If not applicable, so state, otherwise the form will be returned.

Original to the County Clerk and Recorder; duplicate to the State Engineer; Triplicate to the Montana Bureau of Mines and Geology, and Quadruplicate for the Appropriator.

160095

160095

State of Montana,  
County of Daniels, ss.  
Filed this 8th day of  
June A. D. 19 62  
at 9:00 o'clock A. M.  
Carl D. Jones  
County Recorder.  
Deputy.  
Filing Fee Paid \$ 1.00

GW

Approved Stock Form—State Publishing Co., Helena, Montana—38597

File No. ....

T. 36 N. R. 45 E

DUPLICATE

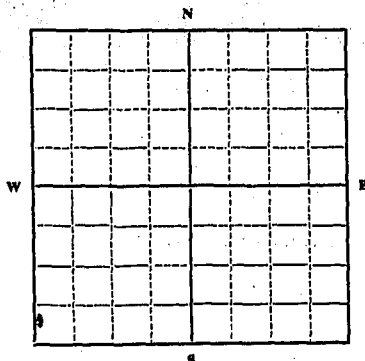
County. Daniels

STATE OF MONTANA  
ADMINISTRATOR OF GROUNDWATER CODE  
OFFICE OF STATE ENGINEER

RECEIVED  
JUN 12 1962

Declaration of Vested Groundwater Rights  
(Under Chapter 237, Montana Session Laws, 1961)

1. Robert Chapman, of Peerless  
(Name of Appropriator) (Address) (Town)  
County of Daniels State of Montana  
have appropriated groundwater according to the Montana laws in effect prior to January 1, 1962, as follows:



SW 1/4 Sec. 9, T. 36 R. 45

Indicate point of appropriation  
and place of use, if possible.  
Each small square represents 10  
acres.

2. The beneficial use on which the claim is based. Stockwater.
3. Date or approximate date of earliest beneficial use; and how continuous the use has been. October, 1960. Continuous use to present.
4. The amount of groundwater claimed (in miner's inches or gallons per minute) 10 gallons per minute.
5. If used for irrigation, give the acreage and description of the lands to which water has been applied and name of the owner thereof. No irrigation.
6. The means of withdrawing such water from the ground and the location of each well or other means of withdrawal. Cylinder 3 1/2 inch pump, 1 1/4 inch pipe located SW 1/4 of Sec. 9, Twp. 36 N., R. 45 E. M.M.
7. The date of commencement and completion of the construction of the well, wells, or other works for withdrawal of groundwater. October, 1960
8. The depth of water table. 15 feet.
9. So far as it may be available, the type, size and depth of each well or the general specifications of any other works for the withdrawal of groundwater. Dug. 12 inch casing, 49 feet deep.
10. The estimated amount of groundwater withdrawn each year. 210,000 gallons
11. The log of formations encountered in the drilling of each well if available. Not available.
12. Such other information of a similar nature as may be useful in carrying out the policy of this act, including reference to book and page of any county record. None.

Signature of Owner Robert Chapman

Date May 22, 1962

Three copies to be filed by the owner with the County Clerk and Recorder of the county in which the well is located.

Please answer all questions. If not applicable, so state, otherwise the form will be returned.

Original to the County Clerk and Recorder; duplicate to the State Engineer; Triplicate to the Montana Bureau of Mines and Geology, and Quadruplicate for the Appropriator.


858.



160094

160094

State of Montana, }  
County of Daniels, } ss.  
Filed this 8th day of  
June A. D. 19 62  
at 9:00 o'clock A.M.  
*Car. R. R.*  
County Recorder.  
Deputy.  
Filing Fee Paid \$



TO THE PUBLIC:  
This is to certify that the within and foregoing is a true and correct copy of the original as the same appears of record in the office of the County Recorder of the County of Daniels, State of Montana, this 8th day of June, 1962.  
Car. R. R.  
County Recorder.

GW

File No. ....

DUPLICATE

T. 36 N R. 45 E

County. Daniels

STATE OF MONTANA  
ADMINISTRATOR OF GROUNDWATER CODE  
OFFICE OF STATE ENGINEER

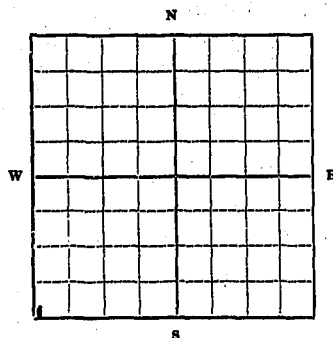
RECEIVED  
JUN 12 1962

**Declaration of Vested Groundwater Rights**

(Under Chapter 237, Montana Session Laws, 1961)

STATE ENGINEER

1. **Robert Chapman** of **Peerless**  
(Name of Appropriator) (Address) (Town)  
County of **Daniels** State of **Montana**  
have appropriated groundwater according to the Montana laws in effect prior to January 1, 1962, as follows:



SW 1/4 Sec. 9 T. 36 R. 45

Indicate point of appropriation  
and place of use, if possible.  
Each small square represents 10  
acres.

2. The beneficial use on which the claim is based **Domestic**
3. Date or approximate date of earliest beneficial use; and how continuous the use has been **May, 1952. Continuous.**
4. The amount of groundwater claimed (in miner's inches or gallons per minute) **8 gallons per minute.**
5. If used for irrigation, give the acreage and description of the lands to which water has been applied and name of the owner thereof **No irrigation.**
6. The means of withdrawing such water from the ground and the location of each well or other means of withdrawal  
**Cylinder 2 1/2 inch pump 1 1/4 inch pipe.**  
**Pressure system located in the SW 1/4 of Sec. 9, Twp. 36 N., Rge. 45 E.M.M.**
7. The date of commencement and completion of the construction of the well, wells, or other works for withdrawal of groundwater **May 1952.**
8. The depth of water table **15 feet.**
9. So far as it may be available, the type, size and depth of each well or the general specifications of any other works for the withdrawal of groundwater **Dug. 12 inch casing. 40 feet deep.**
10. The estimated amount of groundwater withdrawn each year **36,500 gallons.**
11. The log of formations encountered in the drilling of each well if available **Not available.**
12. Such other information of a similar nature as may be useful in carrying out the policy of this act, including reference to book and page of any county record **None.**

Signature of Owner *Robert Chapman*

Date **May 22, 1962**

Three copies to be filed by the owner with the County Clerk and Recorder of the county in which the well is located.

Please answer all questions. If not applicable, so state, otherwise the form will be returned.

Original to the County Clerk and Recorder; duplicate to the State Engineer; Triplicate to the School of Mines and Quadruplicate for the Appropriator.

857.



and will have their respective papers in accordance with what  
STIGGS, JAMES, JR. 11-1-62  
STIGGS, JAMES, JR. 11-1-62  
STIGGS, JAMES, JR. 11-1-62

and will have their respective papers in accordance with what  
STIGGS, JAMES, JR. 11-1-62  
STIGGS, JAMES, JR. 11-1-62  
STIGGS, JAMES, JR. 11-1-62

160093

and will have their respective papers in accordance with what  
STIGGS, JAMES, JR. 11-1-62  
STIGGS, JAMES, JR. 11-1-62  
STIGGS, JAMES, JR. 11-1-62

and will have their respective papers in accordance with what  
STIGGS, JAMES, JR. 11-1-62  
STIGGS, JAMES, JR. 11-1-62  
STIGGS, JAMES, JR. 11-1-62

and will have their respective papers in accordance with what  
STIGGS, JAMES, JR. 11-1-62  
STIGGS, JAMES, JR. 11-1-62  
STIGGS, JAMES, JR. 11-1-62

and will have their respective papers in accordance with what  
STIGGS, JAMES, JR. 11-1-62  
STIGGS, JAMES, JR. 11-1-62  
STIGGS, JAMES, JR. 11-1-62

and will have their respective papers in accordance with what  
STIGGS, JAMES, JR. 11-1-62  
STIGGS, JAMES, JR. 11-1-62  
STIGGS, JAMES, JR. 11-1-62

and will have their respective papers in accordance with what  
STIGGS, JAMES, JR. 11-1-62  
STIGGS, JAMES, JR. 11-1-62  
STIGGS, JAMES, JR. 11-1-62

160093

State of Montana, } ss.  
County of Daniels, }  
Filed this 8th day of  
June A. D. 1962  
at 9:00 o'clock A. M.  
Curt G. Gannon  
County Recorder.  
Filing Fee Paid \$ 4.00 Deputy.

File No. \_\_\_\_\_

DUPLICATE

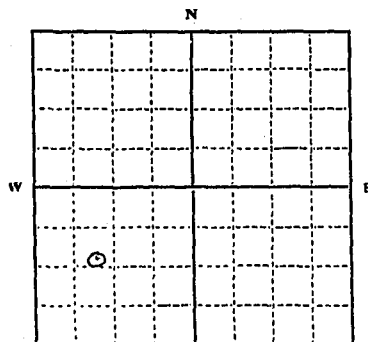
STATE OF MONTANA  
ADMINISTRATOR OF GROUNDWATER CODE  
OFFICE OF STATE ENGINEER

36N R 45E  
RECEIVED  
JAN 3 1964  
STATE ENGINEER

## Declaration of Vested Groundwater Rights

(Under Chapter 237, Montana Session Laws, 1961)

1. Edwin Hersel, of Peoples, Montana  
(Name of Appropriator) (Address) (Town)  
County of Daniels State of Montana  
have appropriated groundwater according to the Montana laws in effect prior to January 1, 1962, as follows:



SE SE NW SW #

1/4 Sec 15 T36N R 45E

Indicate point of appropriation  
and place of use, if possible. Each  
small square represents 10 acres.

2. The beneficial use on which the claim is based Livestock
3. Date or approximate date of earliest beneficial use; and how continuous the use has been 1951 continuous use since
4. The amount of groundwater claimed (in miner's inches or gallons per minute) 0.5 gallons per minute
5. If used for irrigation, give the acreage and description of the lands to which water has been applied and name of the owner thereof  
No Irrigation
6. The means of withdrawing such water from the ground and the location of each well or other means of withdrawal  
Pump Jack  
Approx. 1056 ft. East and 1146 ft. North SW corner of Sec. 15  
T36N R 45E
7. The date of commencement and completion of the construction of the well, wells, or other works for withdrawal of groundwater June 1951
8. The depth of water table 25 ft. of water
9. So far as it may be available, the type, size, and depth of each well or the general specifications of any other works for the withdrawal of groundwater Drilled well, 14" pipe casing, 43 feet.
10. The estimated amount of groundwater withdrawn each year 175,000 gallons per year.
11. The log of formations encountered in the drilling of each well if available No log available
12. Such other information of a similar nature as may be useful in carrying out the policy of this act, including reference to book and page of any county record No

Signature of Owner

Edwin Hersel

Date

DEC 30 1963

Three copies to be filed by the owner with the County Clerk and Recorder of the county in which the well is located.

Please answer all questions. If not applicable, so state, otherwise the form will be returned.

Original to the County Clerk and Recorder; Duplicate to the State Engineer; Triplicate to the Montana Bureau of Mines and Geology, and Quadruplicate for the Appropriator.

18856

164092

State of Montana, )  
County of Daniels, ) ss.

Filed this 30th day of

December A. D. 1963

at 4:30 o'clock P.M.

Carl E. Brown  
County Recorder.

Deputy.

Filing Fee Paid \$ 2.00

File No. \_\_\_\_\_

DUPLICATE

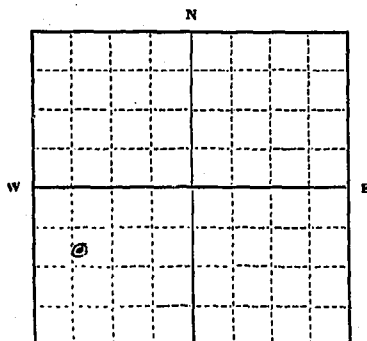
STATE OF MONTANA  
ADMINISTRATOR OF GROUNDWATER CODE  
OFFICE OF STATE ENGINEER

T. 36N R. 45E  
County Daniels  
**RECEIVED**  
JAN 3 1964  
STATE ENGINEER

## Declaration of Vested Groundwater Rights

(Under Chapter 237, Montana Session Laws, 1961)

1. Edwin Hessel, of Parkland, Montana  
(Name of Appropriator) (Address) (Town)  
County of Daniels State of Montana  
have appropriated groundwater according to the Montana laws in effect prior to January 1, 1962, as follows:



SWSENE SW 4  
1/4 Sec. 15 T. 36N R. 45E

Indicate point of appropriation and place of use, if possible. Each small square represents 10 acres.

2. The beneficial use on which the claim is based Domestic, Agriculture, Livestock
3. Date or approximate date of earliest beneficial use; and how continuous the use has been 1950 Continuous use since
4. The amount of groundwater claimed (in miner's inches or gallons per minute) 2.3 gallons per minute
5. If used for irrigation, give the acreage and description of the lands to which water has been applied and name of the owner thereof 1 acre of garden and lawn located in SE NE SW 4 Sec. 15 T. 36N R. 45E Edwin Hessel owner
6. The means of withdrawing such water from the ground and the location of each well or other means of withdrawal jet pump, depth 1584 ft. North end 792 ft. East of SW corner of Sec. 15 T. 36N R. 45E
7. The date of commencement and completion of the construction of the well, wells, or other works for withdrawal of groundwater July 1950
8. The depth of water table 48 feet of Water
9. So far as it may be available, the type, size, and depth of each well or the general specifications of any other works for the withdrawal of groundwater Drilled well, 16" pipe, Curbings, 48 feet
10. The estimated amount of groundwater withdrawn each year 1,156,950 gallons per year
11. The log of formations encountered in the drilling of each well if available No log available
12. Such other information of a similar nature as may be useful in carrying out the policy of this act, including reference to book and page of any county record No

Signature of Owner

Edwin Hessel

Date

DEC 30 1963

Three copies to be filed by the owner with the County Clerk and Recorder of the county in which the well is located.

Please answer all questions. If not applicable, so state, otherwise the form will be returned.

Original to the County Clerk and Recorder; Duplicate to the State Engineer; Triplicate to the Montana Bureau of Mines and Geology, and Quadruplicate for the Appropriator.

18855

164091

State of Montana,  
County of Daniels, ss.

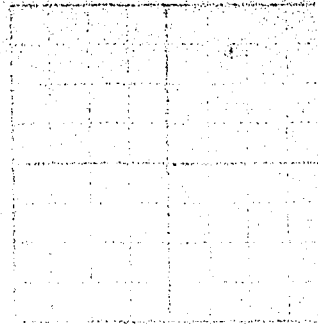
Filed this 30th day of

December A. D. 1963

at 4:30 o'clock P. M.

Carl G. Gamm  
County Recorder.

Filing Fee Paid \$ 2.00 Deputy.



RECORDED

INDEXED  
DEC 31 1963  
COUNTY CLERK

164091  
164092  
164093  
164094  
164095  
164096  
164097  
164098  
164099  
164100  
164101  
164102  
164103  
164104  
164105  
164106  
164107  
164108  
164109  
164110  
164111  
164112  
164113  
164114  
164115  
164116  
164117  
164118  
164119  
164120  
164121  
164122  
164123  
164124  
164125  
164126  
164127  
164128  
164129  
164130  
164131  
164132  
164133  
164134  
164135  
164136  
164137  
164138  
164139  
164140  
164141  
164142  
164143  
164144  
164145  
164146  
164147  
164148  
164149  
164150  
164151  
164152  
164153  
164154  
164155  
164156  
164157  
164158  
164159  
164160  
164161  
164162  
164163  
164164  
164165  
164166  
164167  
164168  
164169  
164170  
164171  
164172  
164173  
164174  
164175  
164176  
164177  
164178  
164179  
164180  
164181  
164182  
164183  
164184  
164185  
164186  
164187  
164188  
164189  
164190  
164191  
164192  
164193  
164194  
164195  
164196  
164197  
164198  
164199  
164200

File No. \_\_\_\_\_

DUPLICATE

T. 36N R. 45E

County Daniels

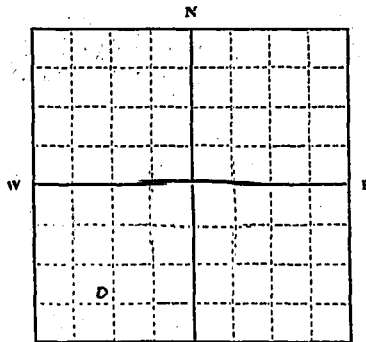
STATE OF MONTANA  
ADMINISTRATOR OF GROUNDWATER CODE  
OFFICE OF STATE ENGINEER

RECEIVED  
JAN 3 1964

Declaration of Vested Groundwater Rights STATE ENGINEER

(Under Chapter 237, Montana Session Laws, 1961)

1. Edwin Hersel, of Powell, Montana  
(Name of Appropriator) (Address) (Town)  
County of Daniels State of Montana  
have appropriated groundwater according to the Montana laws in effect prior to January 1, 1962, as follows:

SENE'SWSW4<sup>s</sup>

1/4 Sec. 15 T. 36N R. 45E

Indicate point of appropriation  
and place of use, if possible. Each  
small square represents 10 acres.

2. The beneficial use on which the claim is based  
Livestock

3. Date or approximate date of earliest beneficial use; and how continuous the use has been  
1953 continuous use since

4. The amount of groundwater claimed (in miner's inches or gallons per minute) 0.5 gallon per minute

5. If used for irrigation, give the acreage and description of the lands to which water has been applied and name of the owner thereof  
No Irrigation

6. The means of withdrawing such water from the ground and the location of each well or other means of withdrawal Natural processes, Gravity flow, Approx 1056 ft. East end of 1992 ft. North of SW corner of Sec. 15 T. 36N R. 45E

7. The date of commencement and completion of the construction of the well, wells, or other works for withdrawal of groundwater August 1953

8. The depth of water table 5 feet of water

9. So far as it may be available, the type, size and depth of each well or the general specifications of any other works for the withdrawal of groundwater dug out and 24" dia. hole put in and water hit the side, better drink from the drain

10. The estimated amount of groundwater withdrawn each year 215,500 gallons per year

11. The log of formations encountered in the drilling of each well if available  
No log needed

12. Such other information of a similar nature as may be useful in carrying out the policy of this act, including reference to book and page of any county record No

Signature of Owner Edwin Hersel

DEC 30 1963

Date \_\_\_\_\_

Three copies to be filed by the owner with the County Clerk and Recorder of the county in which the well is located.

Please answer all questions. If not applicable, so state, otherwise the form will be returned.

Original to the County Clerk and Recorder; Duplicate to the State Engineer; Triplicate to the Montana Bureau of Mines and Geology, and Quadruplicate for the Appropriator.

18857



164093

261623600A

NOTICE TO CREDITORS  
In the County of Daniels, State of Montana, the undersigned, the Executor of the last will and testament of the late JAMES E. DANIELS, deceased, do hereby give notice that the same will be opened for probate at the County Clerk's Office, in the City of Helena, Montana, on the 30th day of December, 1963, at 4:30 o'clock P. M.

State of Montana, ss.  
County of Daniels, ss.  
Filed this 30th day of  
December A. D. 1963  
at 4:30 o'clock P. M.  
our [Signature]  
County Recorder.  
Deputy.  
Filing Fee Paid \$ 2.00

Handwritten notes and signatures in the bottom right section of the document.

GW

Approved Stock Form—State Publishing Co., Helena, Montana—38687

File No. ....

T 36N R 45E

DUPLICATE

County Daniels

STATE OF MONTANA  
ADMINISTRATOR OF GROUNDWATER CODE  
OFFICE OF STATE ENGINEER

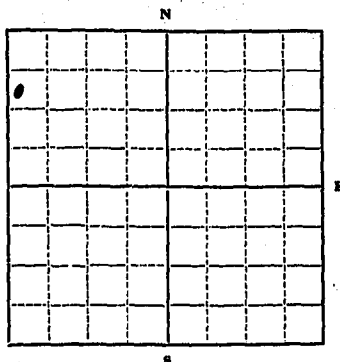
**Declaration of Vested Groundwater Rights**

(Under Chapter 237, Montana Session Laws, 1961)

RECEIVED  
JUN 12 1962

STATE ENGINEER

1. Robert Chapman, of Peerless  
(Name of Appropriator) (Address) (Town)  
County of Daniels State of Montana  
have appropriated groundwater according to the Montana laws in effect prior to January 1, 1962, as follows:



NW 1/4 Sec 16 T. 36 N. R. 45 E.

Indicate point of appropriation  
and place of use, if possible.  
Each small square represents 10  
acres.

2. The beneficial use on which the claim is based Domestic use.

3. Date or approximate date of earliest beneficial use; and how continuous the use has been September, 1953. Continuous since then.

4. The amount of groundwater claimed (in miner's inches or gallons per minute) 8 gallons per minute.

5. If used for irrigation, give the acreage and description of the lands to which water has been applied and name of the owner thereof No irrigation.

6. The means of withdrawing such water from the ground and the location of each well or other means of withdrawal Jet pump. 1 inch pipe. Located NW 1/4 of Sec. 16, Twp. 36 N., Rge. 45 E. N.M.

7. The date of commencement and completion of the construction of the well, wells, or other works for withdrawal of groundwater September 1953.

8. The depth of water table 10 feet.

9. So far as it may be available, the type, size and depth of each well or the general specifications of any other works for the withdrawal of groundwater Dug. 12 inch casing 19 feet deep.

10. The estimated amount of groundwater withdrawn each year 110,000 gallons.

11. The log of formations encountered in the drilling of each well if available Not available.

12. Such other information of a similar nature as may be useful in carrying out the policy of this act, including reference to book and page of any county record None.

Signature of Owner Robert Chapman

Date May 22, 1962

Three copies to be filed by the owner with the County Clerk and Recorder of the county in which the well is located.

Please answer all questions. If not applicable, so state, otherwise the form will be returned.

Original to the County Clerk and Recorder; duplicate to the State Engineer; Triplicate to the Montana Bureau of Mines and Geology, and Quadruplicate for the Appropriator.

855.



150091

State of Montana, }  
County of Daniels. }

Filed this: 8th day of June

at 9:00 o'clock A.M. 1962

County Recorder.

Filing Fee Paid \$ 2.00

150091

Deputy.

State of Montana, } ss.  
County of Daniels, }  
Filed this 8th day of  
June A. D. 1962  
at 9:00 o'clock A. M.  
*Earl Farnum*  
County Recorder.  
Deputy.  
Filing Fee Paid \$ 1.00

GW

Approved Stock Form—State Publishing Co., Helena, Montana—38687

File No. \_\_\_\_\_

T. 36 N. R. 45 E.

DUPLICATE

County Daniels

STATE OF MONTANA  
ADMINISTRATOR OF GROUNDWATER CODE  
OFFICE OF STATE ENGINEER

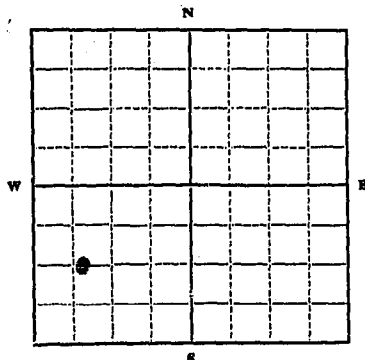
RECEIVED  
MAY 25 1962

Declaration of Vested Groundwater Rights

(Under Chapter 237, Montana Session Laws, 1961)

STATE ENGINEER

1. Pat Fouhy of Peerless  
(Name of Appropriator) (Address) (Town)  
County of Daniels State of Montana  
have appropriated groundwater according to the Montana laws in effect prior to January 1, 1962, as follows:



SW 1/4, ~~18~~ Sec. ~~18~~ T. 36. R. ~~45~~

Indicate point of appropriation  
and place of use, if possible.  
Each small square represents 10  
acres.

2. The beneficial use on which the claim is based. stockwater and domestic
3. Date or approximate date of earliest beneficial use; and how continuous the use has been. 1910. Use has been continuous since 1910.
4. The amount of groundwater claimed (in miner's inches or gallons per minute). 20 gallons per minute
5. If used for irrigation, give the acreage and description of the lands to which water has been applied and name of the owner thereof. no irrigation
6. The means of withdrawing such water from the ground and the location of each well or other means of withdrawal. 1 1/2 inch pipe from spring located 1,480 feet south and 1,000 feet east of the NW corner of the SW 1/4 of Sec. 18, Twp. 36 N., Rge. 45 E.M.M.
7. The date of commencement and completion of the construction of the well, wells, or other works for withdrawal of groundwater. commenced and completed in 1910.
8. The depth of water table. 7 feet
9. So far as it may be available, the type, size and depth of each well or the general specifications of any other works for the withdrawal of groundwater. Developed spring. 1 1/2 inch pipe connected to spring.
10. The estimated amount of groundwater withdrawn each year. Estimate not available.
11. The log of formations encountered in the drilling of each well if available. None.
12. Such other information of a similar nature as may be useful in carrying out the policy of this act, including reference to book and page of any county record. None.

Signature of Owner Pat Fouhy

Date May 1, 1962.


Three copies to be filed by the owner with the County Clerk and Recorder of the county in which the well is located.

Please answer all questions. If not applicable, so state, otherwise the form will be returned.

Original to the County Clerk and Recorder; duplicate to the State Engineer; Triplicate to the Montana Bureau of Mines and Geology, and Quadruplicate for the Appropriator.

160001

State of Montana, }  
County of Daniels, } ss.  
Filed this 23 day of  
May A. D. 19 62  
at 9:00 o'clock A. M.  
Carl Hansen  
County Recorder.  
Deputy.  
Filing Fee Paid \$2.00



ON 11 23 1962

RECEIVED BY THE COUNTY CLERK  
OF DANIELS COUNTY MONTANA  
ON 11 23 1962

RECEIVED BY THE COUNTY CLERK  
OF DANIELS COUNTY MONTANA  
ON 11 23 1962

DUPLICATE

162059

T 36 R 45

County Daniels

STATE OF MONTANA  
ADMINISTRATOR OF GROUNDWATER CODE  
OFFICE OF STATE ENGINEER

RECEIVED

## Declaration of Vested Groundwater Rights

APR 15 1963

(Under Chapter 237, Montana Session Laws, 1961)

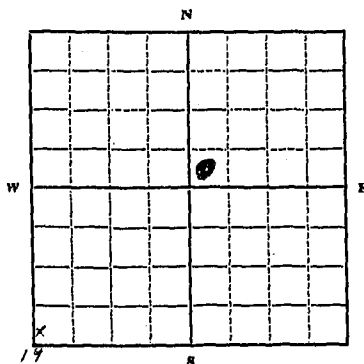
STATE ENGINEER

1. Ernest Fouhy

(Name of Appropriator)

County of Daniels

have appropriated groundwater according to the Montana laws in effect prior to January 1, 1962, as follows:



SW 1/4 Sec. 19 T. 36 R. 45

Indicate point of appropriation  
and place of use, if possible.  
Each small square represents 10  
acres.

2. The beneficial use on which the claim is based: livestock water, household, and some irrigation in yard, garden and trees.

3. Date or approximate date of earliest beneficial use; and how continuous the use has been: 1913. Continuous since 1913.

4. The amount of groundwater claimed (in miner's inches or gallons per minute): 4 gallons per minute

5. If used for irrigation, give the acreage and description of the lands to which water has been applied and name of the owner thereof: 1/2 acre in SW 1/4 of Sec. 19, Twp. 36 N., Rge. 45 E.M.M. Owner is Ernest Fouhy.

6. The means of withdrawing such water from the ground and the location of each well or other means of withdrawal: Gravity system located 340 feet north and 320 feet east of the southwest corner of the NW 1/4 of Sec. 19, Twp. 36 N., Rge. 45 E.M.M.

7. The date of commencement and completion of the construction of the well, wells, or other works for withdrawal of groundwater: Construction commenced in 1913 and completed in 1926.

8. The depth of water table: Unknown.

9. So far as it may be available, the type, size and depth of each well or the general specifications of any other works for the withdrawal of groundwater: Spring, gravity, piped to house and barns.

10. The estimated amount of groundwater withdrawn each year: 912,500 gallons

11. The log of formations encountered in the drilling of each well if available: None

12. Such other information of a similar nature as may be useful in carrying out the policy of this act, including reference to book and page of any county record: None

Signature of Owner

Date April 11, 1963.

Three copies to be filed by owner with the County Clerk and Recorder of the county in which the well is located.

Please answer all questions. If not applicable, so state, otherwise the form will be returned.

Original to the County Clerk and Recorder; duplicate to the State Engineer; Triplicate to the Montana Bureau of Mines and Geology, and Quadruplicate for the Appropriator.

4183

108020

State of Montana, } ss.  
County of Daniels.

Filed this 11th day of

April A. D. 19 63

at 1:10 o'clock P. M.

Carroll  
County Recorder.

Deputy.

Filing Fee Paid \$ 7.00



File No. ....

T 36 No R 45 East

DUPLICATE

County... Daniels

STATE OF MONTANA  
ADMINISTRATOR OF GROUNDWATER CODE  
OFFICE OF STATE ENGINEER

RECEIVED  
DEC 30 1962

Declaration of Vested Groundwater Rights STATE ENGINEER

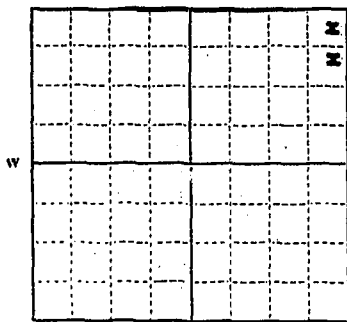
(Under Chapter 237, Montana Session Laws, 1961)

1. John B. Kemp (and Margaret A. Kemp) of PO Box 56 Wolf Point, Montana  
(Name of Appropriator) (Address) (Town)

County of Roosevelt State of Montana

have appropriated groundwater according to the Montana laws in effect prior to January 1, 1962, as follows:

N 1/4, Sec 27 N Twp 36 No Range 45 East



N 1/4, Sec. 27 T. 36 N. R. 45 E.

Indicate point of appropriation and place of use, if possible. Each small square represents 10 acres.

2. The beneficial use on which the claim is based Use of two wells for HH use and Stock water use, plus irrigation of a small garden.

3. Date or approximate date of earliest beneficial use; and how continuous the use has been One well put down in 1916; second well put down in 1918. Used continuously for purposes indicated in # 2 from 1916- & 1918 thru 1948, and used only occasionally since then. (No one living on farm now)

4. The amount of groundwater claimed (in miner's inches or gallons per minute) Would estimate avg daily use (when farm was being lived upon) at 500 gallons per day.

5. If used for irrigation, give the acreage and description of the lands to which water has been applied and name of the owner thereof Well put down in 1916 was used for stock water purposes & to irrigate a small garden during summer season. Has not been used for these purposes since 1948 thru 1948. Other well of 1916 used for HH use only-but used very little since 48

6. The means of withdrawing such water from the ground and the location of each well or other means of withdrawal The 1918 well with pump and windmill; the 1916 well drawn up with a bucket attached to rope and pulley.

7. The date of commencement and completion of the construction of the well, wells, or other works for withdrawal of groundwater Well used for domestic use drilled in 1916; completed within a matter of about a week. Well for stock water and garden irrigation drilled in 1918, and was completed within matter of about a week.

8. The depth of water table 80 ft in the 1916 well; 90 feet in the 1918 well.

9. So far as it may be available, the type, size and depth of each well or the general specifications of any other works for the withdrawal of groundwater Answered in # 8 above.

10. The estimated amount of groundwater withdrawn each year Difficult to estimate, but probably somewhere about 175,000 to 180,000 gallons per year.

11. The log of formations encountered in the drilling of each well if available Not available.

12. Such other information of a similar nature as may be useful in carrying out the policy of this act, including reference to book and page of any county record No other information available; no record was filed with the County Clerk and Recorder when wells above described were drilled in 1916 and 1918.

Signature of Owner

John B. Kemp & Margaret A. Kemp  
Date December 26, 1963

Three copies to be filed by the owner with the County Clerk and Recorder of the county in which the well is located.

Please answer all questions. If not applicable, so state, otherwise the form will be returned.

Original to the County Clerk and Recorder; Duplicate to the State Engineer; Triplicate to the Montana Bureau of Mines and Geology, and Quadruplicate for the Appropriator.

163992

State of Montana, }  
County of Daniels, } ss.

Filed this 27th day of

December A. D. 19 63

at 2:00 o'clock P.M.

*Clifford H. H. H.*

County Recorder.

Deputy.

Filing Fee Paid \$ 200

RECEIVED  
COUNTY CLERK  
DANIELS COUNTY  
MONTANA  
DEC 27 1963

File No. ....

T 36 R 45

DUPLICATE


County Daniels

STATE OF MONTANA  
ADMINISTRATOR OF GROUNDWATER CODE  
OFFICE OF STATE ENGINEER

RECEIVED  
DEC 12 1963

Declaration of Vested Groundwater Rights  
(Under Chapter 237, Montana Session Laws, 1961)

1. Clark A. Hames & Frances Hames of survivorship husband and wife as joint tenants with right of survivorship  
(Name of Appropriator) (Address) (Town)  
County of Daniels State of Montana  
have appropriated groundwater according to the Montana laws in effect prior to January 1, 1962, as follows:



NE 1/4 Sec. 28, T. 36 N. R. 45 E.

Indicate point of appropriation and place of use, if possible. Each small square represents 10 acres.

2. The beneficial use on which the claim is based. Livestock  
Domestic
3. Date or approximate date of earliest beneficial use; and how continuous the use has been. Approx. 1920, continuous  
until 1945, minor use since then
4. The amount of groundwater claimed (in miner's inches or gallons per minute). 1/2 gallon per minute
5. If used for irrigation, give the acreage and description of the lands to which water has been applied and name of the owner thereof.  
none
6. The means of withdrawing such water from the ground and the location of each well or other means of withdrawal.  
cylinder pump located approximately  
1430' North, and 350' west of the S.E.  
corner of Section 28, T. 36 N. R. 45 E.
7. The date of commencement and completion of the construction of the well, wells, or other works for withdrawal of groundwater. Approximate 1920
8. The depth of water table. 70' deep with 20' of water
9. So far as it may be available, the type, size and depth of each well or the general specifications of any other works for the withdrawal of groundwater. 18" bored well with wood curbing
10. The estimated amount of groundwater withdrawn each year. 100,000 gal.
11. The log of formations encountered in the drilling of each well if available. None available
12. Such other information of a similar nature as may be useful in carrying out the policy of this act, including reference to book and page of any county record. No

Signature of Owner Clark A. Hames  
Frances Hames

Date December 10, 1963

Three copies to be filed by the owner with the County Clerk and Recorder of the county in which the well is located.

Please answer all questions. If not applicable, so state, otherwise the form will be returned.

Original to the County Clerk and Recorder; duplicate to the State Engineer; Triplicate to the Montana Bureau of Mines and Geology, and Quadruplicate for the Appropriator.

163737

State of Montana, } ss.  
County of Daniels, }


Filed this 10th day of  
December A. D. 19 63

at 4:10 o'clock P. M.

Carthage  
County Recorder.

Deputy.

Filing Fee Paid \$ 5.00



GW

Approved Stock Form—State Publishing Co., Helena, Montana—38687

File No. \_\_\_\_\_

T. 36 R. 45

DUPLICATE

County. Daniels

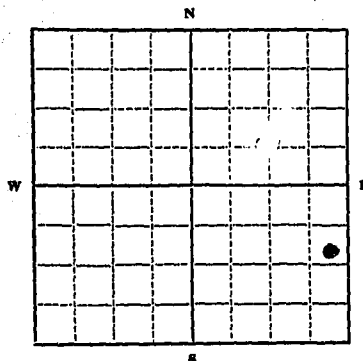
STATE OF MONTANA  
ADMINISTRATOR OF GROUNDWATER CODE  
OFFICE OF STATE ENGINEER

RECEIVED  
DEC 12 1963

Declaration of Vested Groundwater Rights STATE ENGINEER

(Under Chapter 237, Montana Session Laws, 1961)

A. husband and wife as joint tenants with right of survivorship  
1. Clark/Hames & Frances Hames, of Parlee  
(Name of Appropriator) (Address) (Town)  
County of Daniels State of Montana  
have appropriated groundwater according to the Montana laws in effect prior to January 1, 1962, as follows:



N.E. 1/4 Sec. 28, T. 36, R. 45

Indicate point of appropriation and place of use, if possible. Each small square represents 10 acres.

2. The beneficial use on which the claim is based. Livestock water, Irrigation of garden & lawn, Domestic
3. Date or approximate date of earliest beneficial use; and how continuous the use has been. Approx. July 1945, continuous
4. The amount of groundwater claimed (in miner's inches or gallons per minute). 4.3 gals per minute
5. If used for irrigation, give the acreage and description of the lands to which water has been applied and name of the owner thereof. About 44 acres located around house and east of house which is located in the NE 1/4 of the SE quarter of Section 28, T36N, R45E.
6. The means of withdrawing such water from the ground and the location of each well or other means of withdrawal. 3" cylinder pump with electric motor. Located approx. 1460' North and 290' west of the SE corner of Section 28, T36N, R45E.
7. The date of commencement and completion of the construction of the well, wells, or other works for withdrawal of groundwater. Approx. July, 1945
8. The depth of water table. well is 70' deep with 29' of water
9. So far as it may be available, the type, size and depth of each well or the general specifications of any other works for the withdrawal of groundwater. Bored hole 18" cased with wood
10. The estimated amount of groundwater withdrawn each year. 230,000 gals.
11. The log of formations encountered in the drilling of each well if available. None available
12. Such other information of a similar nature as may be useful in carrying out the policy of this act, including reference to book and page of any county record. No

Signature of Owner.

*Clark & Frances Hames*

Date. December 10, 1963

Three copies to be filed by the owner with the County Clerk and Recorder of the county in which the well is located.

Please answer all questions. If not applicable, so state, otherwise the form will be returned.

Original to the County Clerk and Recorder; duplicate to the State Engineer; Triplicate to the Montana Bureau of Mines and Geology, and Quadruplicate for the Appropriator.

8706

163736

State of Montana, }  
County of Daniels, } ss.

Filed this 10th day of

December A. D. 19 63

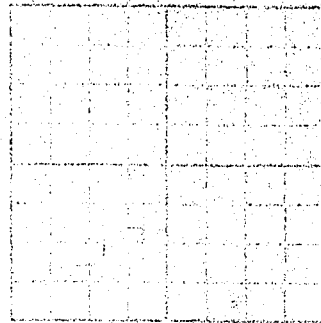
at 4.10 o'clock P. M.

Earl Schinner

County Recorder.

Deputy.

Filing Fee Paid \$ 4.00



NOT RECORDED  
RECORDED  
INDEXED  
FILED  
DEC 11 1963  
DANIELS COUNTY, MONTANA

## Page \_\_\_\_ of \_\_\_\_

County Danville Twp. 36 N Rge. 46 E

[illegible]

GW

Approved Stock Form—State Publishing Co., Helena, Montana—38687

File No. ....

T. 36 N. R. 46 E.

DUPLICATE

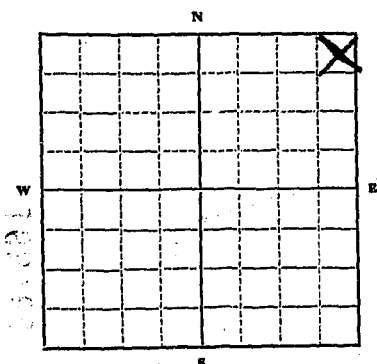
County Daniels

STATE OF MONTANA  
ADMINISTRATOR OF GROUNDWATER CODE  
OFFICE OF STATE ENGINEER

RECEIVED  
OCT 2 1963

Declaration of Vested Groundwater Rights  
(Under Chapter 237, Montana Session Laws, 1961)

1. Clifford Sandness, of Booby  
(Name of Appropriator) (Address) (Town)  
County of Daniels State of Montana  
have appropriated groundwater according to the Montana laws in effect prior to January 1, 1962, as follows:



SW 1/4, Sec. 2, T. 36 N. R. 46 E.

Indicate point of appropriation  
and place of use, if possible.  
Each small square represents 10  
acres.

2. The beneficial use on which the claim is based.....  
Domestic use.
3. Date or approximate date of earliest beneficial use; and how continuous the use has been.....  
October, 1961; Used continuously since.
4. The amount of groundwater claimed (in miner's inches or gallons per minute).....  
6 gallons per minute.
5. If used for irrigation, give the acreage and description of the lands to which water has been applied and name of the owner thereof.....  
No irrigation use.
6. The means of withdrawing such water from the ground and the location of each well or other means of withdrawal.....  
3 1/2" pump and pump jack.
7. The date of commencement and completion of the construction of the well, wells, or other works for withdrawal of groundwater.....  
October, 1961.
8. The depth of water table.....  
4' of water in well.
9. So far as it may be available, the type, size and depth of each well or the general specifications of any other works for the withdrawal of groundwater.....  
Hand dug, 14' deep. 4' square hole.
10. The estimated amount of groundwater withdrawn each year.....  
675,000 gallons per year.
11. The log of formations encountered in the drilling of each well if available.....  
None available.
12. Such other information of a similar nature as may be useful in carrying out the policy of this act, including reference to book and page of any county record.....

Signature of Owner

Date Sept. 30, 1963.

Three copies to be filed by the owner with the County Clerk and Recorder of the county in which the well is located.

Please answer all questions. If not applicable, so state, otherwise the form will be returned.

Original to the County Clerk and Recorder; duplicate to the State Engineer; Triplicate to the Montana Bureau of Mines and Geology, and Quadruplicate for the Appropriator.

6152



163164

State of Montana, }  
County of Daniels, } ss.

Filed this 30th day of

September A. D. 1963

at 2:30 o'clock P. M.

Carl Faages  
County Recorder.

[Signature]  
Deputy.

Filing Fee Paid \$ 2.00

File No. ....

T. 36 N. R. 46 E.

DUPLICATE

County. Daniels

STATE OF MONTANA  
ADMINISTRATOR OF GROUNDWATER CODE  
OFFICE OF STATE ENGINEER

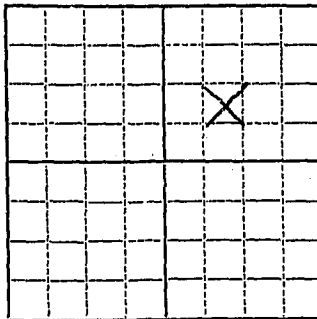
RECEIVED  
OCT 2 1963

# Declaration of Vested Groundwater Rights

(Under Chapter 237, Montana Session Laws, 1961)

STATE ENGINEER

1. Clifford Gendron, of Bozay  
(Name of Appropriator) (Address)  
County of Daniels State of Montana (Town)  
have appropriated groundwater according to the Montana laws in effect prior to January 1, 1962, as follows:



SW 1/4 Sec. 2 T. 36 N. R. 46 E.

Indicate point of appropriation  
and place of use, if possible.  
Each small square represents 10  
acres.

2. The beneficial use on which the claim is based.....  
Watering livestock & water for spraying.

3. Date or approximate date of earliest beneficial use; and how continuous the use has been.....  
October, 1915. Used continuously until 1946.  
Used very little since except for spraying.

4. The amount of groundwater claimed, (in miner's inches or gallons per minute).....  
Spring does not flow; flow cannot be determined without development.

5. If used for irrigation, give the acreage and description of the lands to which water has been applied and name of the owner thereof.....  
No irrigation is planned.

6. The means of withdrawing such water from the ground and the location of each well or other means of withdrawal.....  
Ground water is obtained by natural processes.

7. The date of commencement and completion of the construction of the well, wells, or other works for withdrawal of groundwater.....  
Water is available without any works or well.

8. The depth of water table.....  
Cannot be determined without development.

9. So far as it may be available, the type, size and depth of each well or the general specifications of any other works for the withdrawal of groundwater.....  
None available. No well or works of any kind.

10. The estimated amount of groundwater withdrawn each year.....  
144,000 gallons when used for livestock.

11. The log of formations encountered in the drilling of each well if available.....  
None available.

12. Such other information of a similar nature as may be useful in carrying out the policy of this act, including reference to book and page of any county record.....

Signature of Owner Clifford GendronDate Sept. 30, 1963

Three copies to be filed by the owner with the County Clerk and Recorder of the county in which the well is located.

Please answer all questions. If not applicable, so state, otherwise the form will be returned.

Original to the County Clerk and Recorder; duplicate to the State Engineer; Triplicate to the Montana Bureau of Mines and Geology, and Quadruplicate for the Appropriator.

6153

163168

State of Montana, )  
County of Daniels, ) ss.

Filed this 30th day of

September A. D. 1963

at 3:35 o'clock P.M.

Carl Faenas

County Recorder.

Deputy.

Filing Fee Paid \$ 2.00

GW

Approved Stock Form State Publishing Co., Helena, Montana

File No. ....

DUPLICATE

T. 36 N. R. 46 E

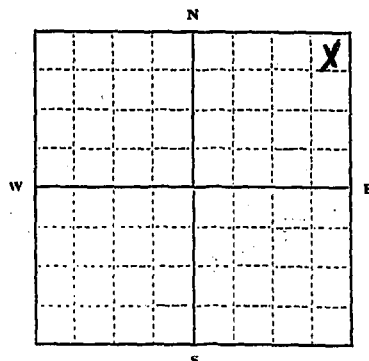
County Danville

STATE OF MONTANA  
ADMINISTRATOR OF GROUNDWATER CODE  
OFFICE OF STATE ENGINEER

RECEIVED  
DEC 23 1963

Declaration of Vested Groundwater ~~Right~~ STATE ENGINEER  
(Under Chapter 237, Montana Session Laws, 1961)

1. Erma Ann Cray, of Scoby Montana  
(Name of Appropriator) (Address) (Town)  
County of Danville State of Montana  
have appropriated groundwater according to the Montana laws in effect prior to January 1, 1962, as follows:



NE 1/4 NE 1/4 Sec. 23 T. 36 N. R. 46 E.

Indicate point of appropriation and place of use, if possible. Each small square represents 10 acres.

2. The beneficial use on which the claim is based Domestic and Agriculture use
3. Date or approximate date of earliest beneficial use; and how continuous the use has been 1920 has been continuous ever since
4. The amount of groundwater claimed (in miner's inches or gallons per minute) 3.5 gal. per minute
5. If used for irrigation, give the acreage and description of the lands to which water has been applied and name of the owner thereof 1/2 acre for garden purpose. N.E. 1/4 Sec. 23 - Rpt. 36 N. Rpt. 46 E. Erma Ann Cray
6. The means of withdrawing such water from the ground and the location of each well or other means of withdrawal Windmill N.E. corner of N.E. 1/4 of Sec. 23

7. The date of commencement and completion of the construction of the well, wells, or other works for withdrawal of groundwater 1920
8. The depth of water table 15 ft water well 98 ft deep
9. So far as it may be available, the type, size and depth of each well or the general specifications of any other works for the withdrawal of groundwater 14 in. wooden casing 98 ft deep
10. The estimated amount of groundwater withdrawn each year 200,000
11. The log of formations encountered in the drilling of each well if available not available
12. Such other information of a similar nature as may be useful in carrying out the policy of this act, including reference to book and page of any county record none

Signature of Owner

Date Dec. 18 - 1963

Three copies to be filed by the owner with the County Clerk and Recorder of the county in which the well is located.

Please answer all questions. If not applicable, so state, otherwise the form will be returned.

Original to the County Clerk and Recorder; Duplicate to the State Engineer; Triplicate to the Montana Bureau of Mines and Geology, and Quadruplicate for the Appropriator.

11263

163864

State of Montana, } ss.  
County of Daniels, }  
I, this 19th day of  
December, A. D. 1963,  
at 11:15 o'clock A. M.  
J. W. Daniels  
County Recorder.  
Deputy.  
Filing Fee Paid \$ 2.00

RECEIVED  
JAN 12 1964  
CIVIL DIVISION

GW

Approved Stock Form—State Publishing Co., Helena, Montana—38687

File No. ....

T 36N R 46E

DUPLICATE


County Daniels

STATE OF MONTANA  
ADMINISTRATOR OF GROUNDWATER CODE  
OFFICE OF STATE ENGINEER

RECEIVED  
JUL 19 1963

Declaration of Vested Groundwater Rights STATE ENGINEER  
(Under Chapter 237, Montana Session Laws, 1961)

1. Lalon Fladager, of Peerless  
(Name of Appropriator) (Address)  
County of Daniels State of Montana (Town)  
have appropriated groundwater according to the Montana laws in effect prior to January 1, 1962, as follows:



1/4 Sec. 31, T.36N, R.46E

Indicate point of appropriation  
and place of use, if possible.  
Each small square represents 10  
acres.

2. The beneficial use on which the claim is based Domestic  
and livestock water

3. Date or approximate date of earliest beneficial use; and how con-  
tinuous the use has been Approx. 1953 with  
continuous use until 1958. Use has  
been intermittent since 1958

4. The amount of groundwater claimed (in miner's inches or gallons  
per minute) 8 gal. per min.

5. If used for irrigation, give the acreage and description of the lands  
to which water has been applied and name of the owner thereof  
no

6. The means of withdrawing such water from the ground and the  
location of well or other means of withdrawal Centra  
pump up by gas engine approx 2270' East  
+ 130' South of the NW corner of Sec. 31, T.36N,  
R.46E.

7. The date of commencement and completion of the construction of the well, wells, or other works for with-  
drawal of groundwater June 1953

8. The depth of water table water is 25' deep in hole

9. So far as it may be available, the type, size and depth of each well or the general specifications of any other  
works for the withdrawal of groundwater Pump has been removed to be  
replaced when needed. Drilled well with 4" casing.  
125' deep with 25' of water

10. The estimated amount of groundwater withdrawn each year 90,000 gal. per year

11. The log of formations encountered in the drilling of each well if available none known

12. Such other information of a similar nature as may be useful in carrying out the policy of this act, including  
reference to book and page of any county record none known

Signature of Owner Lalon Fladager

Date 7-16-63

Three copies to be filed by the owner with the County Clerk and Recorder of the county in which the well is  
located.

Please answer all questions. If not applicable, so state, otherwise the form will be returned.

Original to the County Clerk and Recorder; duplicate to the State Engineer; Triplicate to the Montana Bureau  
of Mines and Geology, and Quadruplicate for the Appropriator.

5076

31 354 09E

19/02/2009

State of Montana } ss.  
County of Daniels  
Filed this 16th day of  
July, A.D. 1963.  
at 10:00 o'clock A.M.  
by Carl Farnes,  
County Recorder.  
Deputy.  
Filing Fee Paid \$ 2.00

20  
 21  
 22  
 23  
 24  
 25  
 26  
 27  
 28  
 29  
 30  
 31  
 32  
 33  
 34  
 35  
 36  
 37  
 38  
 39  
 40  
 41  
 42  
 43  
 44  
 45  
 46  
 47  
 48  
 49  
 50  
 51  
 52  
 53  
 54  
 55  
 56  
 57  
 58  
 59  
 60  
 61  
 62  
 63  
 64  
 65  
 66  
 67  
 68  
 69  
 70  
 71  
 72  
 73  
 74  
 75  
 76  
 77  
 78  
 79  
 80  
 81  
 82  
 83  
 84  
 85  
 86  
 87  
 88  
 89  
 90  
 91  
 92  
 93  
 94  
 95  
 96  
 97  
 98  
 99  
 100  
 101  
 102  
 103  
 104  
 105  
 106  
 107  
 108  
 109  
 110  
 111  
 112  
 113  
 114  
 115  
 116  
 117  
 118  
 119  
 120  
 121  
 122  
 123  
 124  
 125  
 126  
 127  
 128  
 129  
 130  
 131  
 132  
 133  
 134  
 135  
 136  
 137  
 138  
 139  
 140  
 141  
 142  
 143  
 144  
 145  
 146  
 147  
 148  
 149  
 150  
 151  
 152  
 153  
 154  
 155  
 156  
 157  
 158  
 159  
 160  
 161  
 162  
 163  
 164  
 165  
 166  
 167  
 168  
 169  
 170  
 171  
 172  
 173  
 174  
 175  
 176  
 177  
 178  
 179  
 180  
 181  
 182  
 183  
 184  
 185  
 186  
 187  
 188  
 189  
 190  
 191  
 192  
 193  
 194  
 195  
 196  
 197  
 198  
 199  
 200  
 201  
 202  
 203  
 204  
 205  
 206  
 207  
 208  
 209  
 210  
 211  
 212  
 213  
 214  
 215  
 216  
 217  
 218  
 219  
 220  
 221  
 222  
 223  
 224  
 225  
 226  
 227  
 228  
 229  
 230  
 231  
 232  
 233  
 234  
 235  
 236  
 237  
 238  
 239  
 240  
 241  
 242  
 243  
 244  
 245  
 246  
 247  
 248  
 249  
 250  
 251  
 252  
 253  
 254  
 255  
 256  
 257  
 258  
 259  
 260  
 261  
 262  
 263  
 264  
 265  
 266  
 267  
 268  
 269  
 270  
 271  
 272  
 273  
 274  
 275  
 276  
 277  
 278  
 279  
 280  
 281  
 282  
 283  
 284  
 285  
 286  
 287  
 288  
 289  
 290  
 291  
 292  
 293  
 294  
 295  
 296  
 297  
 298  
 299  
 300  
 301  
 302  
 303  
 304  
 305  
 306  
 307  
 308  
 309  
 310  
 311  
 312  
 313  
 314  
 315  
 316  
 317  
 318  
 319  
 320  
 321  
 322  
 323  
 324  
 325  
 326  
 327  
 328  
 329  
 330  
 331  
 332  
 333  
 334  
 335  
 336  
 337  
 338  
 339  
 340  
 341  
 342  
 343  
 344  
 345  
 346  
 347  
 348  
 349  
 350  
 351  
 352  
 353  
 354  
 355  
 356  
 357  
 358  
 359  
 360  
 361  
 362  
 363  
 364  
 365  
 366  
 367  
 368  
 369  
 370  
 371  
 372  
 373  
 374  
 375  
 376  
 377  
 378  
 379  
 380  
 381  
 382  
 383  
 384  
 385  
 386  
 387  
 388  
 389  
 390  
 391  
 392  
 393  
 394  
 395  
 396  
 397  
 398  
 399  
 400  
 401  
 402  
 403  
 404  
 405  
 406  
 407  
 408  
 409  
 410  
 411  
 412  
 413  
 414  
 415  
 416  
 417  
 418  
 419  
 420  
 421  
 422  
 423  
 424  
 425  
 426  
 427  
 428  
 429  
 430  
 431  
 432  
 433  
 434  
 435  
 436  
 437  
 438  
 439  
 440  
 441  
 442  
 443  
 444  
 445  
 446  
 447  
 448  
 449  
 450  
 451  
 452  
 453  
 454  
 455  
 456  
 457  
 458  
 459  
 460  
 461  
 462  
 463  
 464  
 465  
 466  
 467  
 468  
 469  
 470  
 471  
 472  
 473  
 474  
 475  
 476  
 477  
 478  
 479  
 480  
 481  
 482  
 483  
 484  
 485  
 486  
 487  
 488  
 489  
 490  
 491  
 492  
 493  
 494  
 495  
 496  
 497  
 498  
 499  
 500  
 501  
 502  
 503  
 504  
 505  
 506  
 507  
 508  
 509  
 510  
 511  
 512  
 513  
 514  
 515  
 516  
 517  
 518  
 519  
 520  
 521  
 522  
 523  
 524  
 525  
 526  
 527  
 528  
 529  
 530  
 531  
 532  
 533  
 534  
 535  
 536  
 537  
 538  
 539  
 540  
 541

600-1022

10-11-54

6-10-1947  
J. H. K.  
K. H. K.

## GROUNDWATER INDEX

Page \_\_\_\_ of \_\_\_\_

County Daniels Twp. 36 Rge. 47E

[illegible]



STATE OF MONTANA  
ADMINISTRATOR OF GROUNDWATER CODE  
MONTANA WATER RESOURCES BOARD

NOTICE OF COMPLETION OF GROUNDWATER  
APPROPRIATION BY MEANS OF WELL

Developed after January 1, 1962

(Under Chapter 237, Montana Session Laws, 1961, as amended)

This form to be prepared by driller, and three copies to be filed by the owner with the County Clerk and Recorder in the county in which the well is located, last copy to be retained by driller. Please answer all questions. If not applicable, so state, otherwise the form may be returned.

Owner Carroll Forestad

Address Scobay, Montana

Date well started March 11, 1971

completed March 13, 1971

Type of well Drilled

Equipment used Cable Tool

Water Use: Domestic ☒ Municipal ☐ Stock ☒ Irrigation ☐

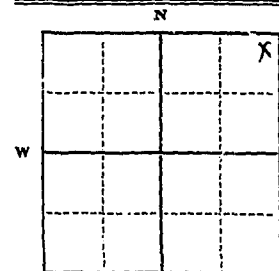
Industrial ☐ Drainage ☐ Other ☐\* Garden/Lawn ☐

\*Describe

USE: If used for Irrigation, Industrial, drainage or other. Explain, state number of acres and location or other data (i.e. Lot, Block and Addition).

ESTIMATED ANNUAL WITHDRAWAL Maximum Capacity

Size of Drilled Hole	Size and Weight of Casing	From (Feet)	To (Feet)	PERFORATIONS		
				Kind Size	From (Feet)	To (Feet)
5-inch	5" ID 1 1/2"	8	131			



1/4 Sec. 1  
T. 36 N. R. 47 E. S. 4

INDICATE LOCATION OF WELL AND PLACE OF USE, IF POSSIBLE. EACH SMALL SQUARE REPRESENTS 40 ACRES.

Driller's Signature Clinton Whitman

Driller's Address Wolf Point, Montana

LICENSE NO. 57

MONTANA WATER RESOURCES BOARD  
RECEIVED

MAR 19 1971

DRILLER'S LOG

Indicate the character, color, thickness of strata such as soil, clay, sand, gravel, shale, sandstone, etc. Show depth at which water is found and height to which water rises in well.

Top of Ground (Elev. above sea level) 3100

From (Feet)	To (Feet)	
0	50	Drift
50	61	Dry Sand
61	90	Clay
90	130	Dry Sand
130	138	Water Sand

130 Show exact depth of bottom

48239

174771

COPIES

COPIES

THIS DEED WAS RECORDED IN THE  
BOOK OF DEEDS IN THE COUNTY OF  
DANIELA, MONTANA, IN THE  
YEAR 1971, IN THE  
PAGE 174771.

State of Montana,  
County of Daniela.

Filed this 16th day of  
March, A.D. 1971.

at 2:00 o'clock P.M.

Barclay K. Malone  
County Recorder.

Deputy.

Filing Fee Paid \$ 2.00

File No. ....

T. 36 R. 47

DUPLICATE

County Daniels

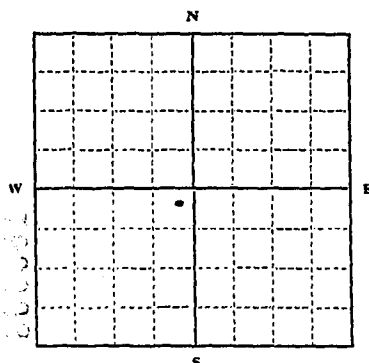
STATE OF MONTANA  
ADMINISTRATOR OF GROUNDWATER CODE  
OFFICE OF STATE ENGINEER

Declaration of Vested Groundwater Rights DEC 4 1963

(Under Chapter 237, Montana Session Laws, 1961)

RECEIVED  
STATE ENGINEER

1. Rudolph E. Nyquist, of Sodoby  
(Name of Appropriator) (Address) (Town)  
County of Daniels State of MONTANA  
have appropriated groundwater according to the Montana laws in effect prior to January 1, 1962, as follows:



SW 1/4 Sec. 5 T. 36 R. 47 E

Indicate point of appropriation  
and place of use, if possible. Each  
small square represents 10 acres.

2. The beneficial use on which the claim is based. NOT USED AT PRESENT
3. Date or approximate date of earliest beneficial use; and how continuous the use has been. 1915 USED UP TO 1944
4. The amount of groundwater claimed (in miner's inches or gallons per minute). NOT USED AT PRESENT
5. If used for irrigation, give the acreage and description of the lands to which water has been applied and name of the owner thereof. NONE
6. The means of withdrawing such water from the ground and the location of each well or other means of withdrawal. NONE - NO PUMP IN WELL NEAR SW 1/4 SEC 5 T 36 N R 47 E
7. The date of commencement and completion of the construction of the well, wells, or other works for withdrawal of groundwater. 1915 APPROX.
8. The depth of water table. 35 FEET
9. So far as it may be available, the type, size and depth of each well or the general specifications of any other works for the withdrawal of groundwater. DEPTH - 40 FEET 18" hole wood CULVERT
10. The estimated amount of groundwater withdrawn each year. NOT USED AT PRESENT
11. The log of formations encountered in the drilling of each well if available. NOT AVAILABLE
12. Such other information of a similar nature as may be useful in carrying out the policy of this act, including reference to book and page of any county record.

Signature of Owner

Date Dec. 2, 1963

Three copies to be filed by the owner with the County Clerk and Recorder of the county in which the well is located.

Please answer all questions. If not applicable, so state, otherwise the form will be returned.

Original to the County Clerk and Recorder; Duplicate to the State Engineer; Triplicate to the Montana Bureau of Mines and Geology, and Quadruplicate for the Appropriator.

7842

163668

State of Montana, } ss.  
County of Daniels. }  
Filed this 2nd day of  
December A. D. 19 63  
at 3:35 o'clock P. M.  
Carl H. Haines  
County Recorder.  
Deputy.  
Filing Fee Paid \$ 2.00

File No. ....

T. 36 R. 47

DUPLICATE

County Daniels

STATE OF MONTANA  
ADMINISTRATOR OF GROUNDWATER CODE  
OFFICE OF STATE ENGINEER

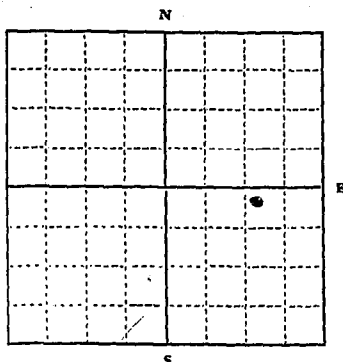
RECEIVED  
DEC 4 1963

Declaration of Vested Groundwater Rights

(Under Chapter 237, Montana Session Laws, 1961)

STATE ENGINEER

1. Rudolph E. Nyquist, of Scobey  
(Name of Appropriator) (Address) (Town)  
County of Daniels State of MONTANA  
have appropriated groundwater according to the Montana laws in effect prior to January 1, 1962, as follows:



SE 1/4 Sec. 16, T. 36, R. 47E

Indicate point of appropriation and place of use, if possible. Each small square represents 10 acres.

2. The beneficial use on which the claim is based. NOT USED AT present

3. Date or approximate date of earliest beneficial use; and how continuous the use has been. 1925. used up to 1941

4. The amount of groundwater claimed (in miner's inches or gallons per minute) NOT USED AT present

5. If used for irrigation, give the acreage and description of the lands to which water has been applied and name of the owner thereof NONE

6. The means of withdrawing such water from the ground and the location of each well or other means of withdrawal. ORDINARY HAND PUMP  
SE 1/4 SEC. 16 T. 36 N. R. 47 E

7. The date of commencement and completion of the construction of the well, wells, or other works for withdrawal of groundwater. 1925 APPROX.

8. The depth of water table. 9 FEET

9. So far as it may be available, the type, size and depth of each well or the general specifications of any other works for the withdrawal of groundwater. DEPTH 138 FEET  
18" HOLE TILE CULVERT

10. The estimated amount of groundwater withdrawn each year. NOT USED AT present

11. The log of formations encountered in the drilling of each well if available. 22 FEET OF Lignite  
AT 110 FT. depth.

12. Such other information of a similar nature as may be useful in carrying out the policy of this act, including reference to book and page of any county record.

Signature of Owner

Date Dec. 2, 1963

Three copies to be filed by the owner with the County Clerk and Recorder of the county in which the well is located.

Please answer all questions. If not applicable, so state, otherwise the form will be returned.

Original to the County Clerk and Recorder; Duplicate to the State Engineer; Triplicate to the Montana Bureau of Mines and Geology, and Quadruplicate for the Appropriator.

1841

163667

State of Montana, } ss.  
County of Daniels. }

Filed this 2nd day of

December A. D. 1963

at 3:35 o'clock P. M.

Carl Pearson  
County Recorder.

Deputy.

Filing Fee Paid \$ 2.00

File No. \_\_\_\_\_

DUPLICATE

STATE OF MONTANA  
ADMINISTRATOR OF GROUNDWATER CODE  
OFFICE OF STATE ENGINEER

T36 N R 47 E

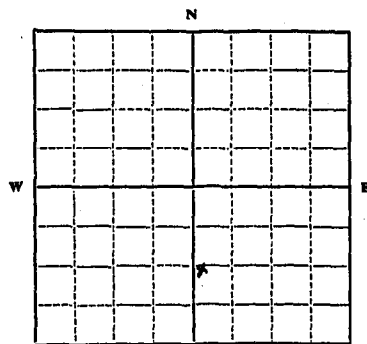
County Daniels

RECEIVED  
JAN 3 1964

Declaration of Vested Groundwater Rights

(Under Chapter 237, Montana Session Laws, 1961)

1. Clarence Gebhardt, of Seobay  
(Name of Appropriator) (Address)  
County of Daniels State of Montana (Town)  
have appropriated groundwater according to the Montana laws in effect prior to January 1, 1962, as follows:



S 1/2, S.E. 1/4, Sec. 18, T36 N R. 47 E.

Indicate point of appropriation and place of use, if possible. Each small square represents 10 acres.

2. The beneficial use on which the claim is based household, farm and crop spraying.
3. Date or approximate date of earliest beneficial use; and how continuous the use has been Sept. 15 - 1961.
4. The amount of groundwater claimed (in miner's inches or gallons per minute). three gallons per minute.
5. If used for irrigation, give the acreage and description of the lands to which water has been applied and name of the owner thereof
6. The means of withdrawing such water from the ground and the location of each well or other means of withdrawal pump, submersible pump, engine, located in northwest corner of S 1/2, S.E. 1/4, Sec. 18, Twp. 36 N Range 47 E.
7. The date of commencement and completion of the construction of the well, wells, or other works for withdrawal of ground Sept. 1 - Sept. 15 - 1961.
8. The depth of 80 ft.
9. So far as it may be available, the type, size and depth of each well or the general specifications of any other works for the withdrawal of groundwater. bored well 16 inch diameter, 110 ft. depth.
10. The estimated amount of groundwater withdrawn each year 10,000 gal.
11. The log of formations encountered in the drilling of each well if available. 80 ft. Very fine sand, 1 ft. Coal, 2 ft. Water bearing sand, 27 ft. Gravel.
12. Such other information of a similar nature as may be useful in carrying out the policy of this act, including reference to book and page of any county record. flow is inadequate for crop spraying.

Signature of Owner

Clarence Gebhardt

Date

Dec. 13 - 1963

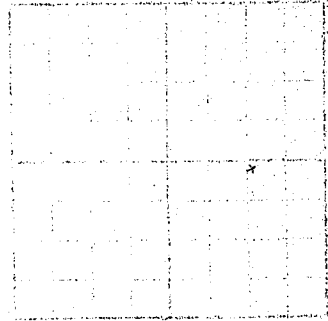
Three copies to be filed by the owner with the County Clerk and Recorder of the county in which the well is located.

Please answer all questions. If not applicable, so state, otherwise the form will be returned.

Original to the County Clerk and Recorder; duplicate to the State Engineer; Triplicate to the Montana Bureau of Mines and Geology, and Quadruplicate for the Appropriator.

18839

164075



2011 Dec 30 5:33 PM  
Recording Fee to be paid by the  
applicant. If not paid, the  
of the county clerk's office.

State of Montana }  
County of Daniels } ss.  
Filed this 30th day of  
December A. D. 19 63  
at 3:45 o'clock P.M.  
W. B. R. R. R.  
County Recorder.  
Filing Fee Paid \$ 2.00 Deputy:



File No. \_\_\_\_\_

DUPLICATE

County Daniels

STATE OF MONTANA  
ADMINISTRATOR OF GROUNDWATER CODE  
OFFICE OF STATE ENGINEER

RECEIVED  
JAN 3 1964

STATE ENGINEER

Notice of Completion of Groundwater Appropriation  
Without Well

(Under Chapter 237 Montana Session Laws, 1961)

Date of Appropriation of Groundwater 1934Owner Henry E. Delagrave Address Box 322Contractor (if any) None

Address of Contractor \_\_\_\_\_

Date Started \_\_\_\_\_ Date Completed \_\_\_\_\_

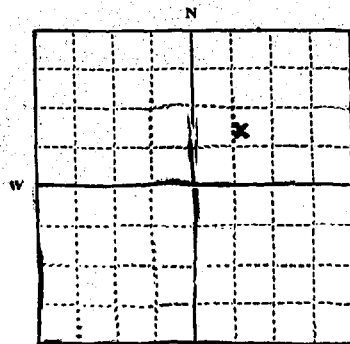
Describe means of obtaining groundwater without a well "as by sub-irrigation and other natural processes". Include depth to water when applicable. Natural hole about

15' x 35' by 5' deep stays with  
about 3' of water 1800' south  
1760' west of the N.E. corner  
of Sec 19 T36 R47E

Quantity of water developed and used with explanation of method used to measure or estimate such amount. If use is intermittent

estimate approximate lengths of periods of use \_\_\_\_\_

50 head of livestock  
water here 6 months of  
the year.

Signature of Owner Henry E. DelagraveDate 30 Dec. 1963

SW 1/4 NE 1/4 Sec 19 T36 R47  
Indicate point of appropriation  
and place of use, if possible.

This form to be prepared by contractor (if any), otherwise by the owner.

Three copies of this notice are to be filed with the County Clerk and Recorder of the county in which the works are located.

Please answer all questions. If not applicable, so state, otherwise the form will be returned.

Original to the County Clerk and Recorder; duplicate to the State Engineer; Triplicate to the Montana Bureau of Mines and Geology and Quadruplicate for the Appropriator.

18846

164082

State of Montana,  
County of Daniels, ss.  
Filed this 30th day of  
December A. D. 1963  
at 4:30 o'clock P. M.  
W. H. H. H. H.  
County Recorder.  
Deputy.  
Filing Fee Paid \$ 2.00

File No. ....

DUPLICATE

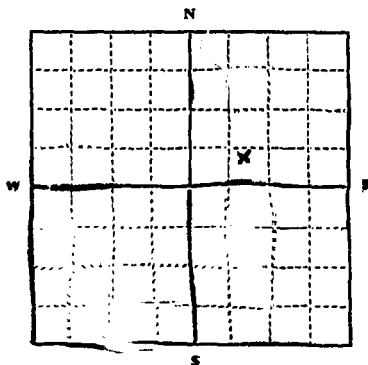
STATE OF MONTANA  
ADMINISTRATOR OF GROUNDWATER CODE  
OFFICE OF STATE ENGINEER

T. 36 R. 47E  
County Daniels  
**RECEIVED**  
JAN 3 1964  
STATE ENGINEER

## Declaration of Vested Groundwater Rights

(Under Chapter 237, Montana Session Laws, 1961)

Henry E. Delagrave, of Scobey Montana  
(Name of Appropriator) (Address) (Town)  
County of Daniels State of Montana  
have appropriated groundwater according to the Montana laws in effect prior to January 1, 1962, as follows:



SE 1/4 Sec. 19, T. 36, R. 47E

Indicate point of appropriation and place of use, if possible. Each small square represents 160 acres.

2. The beneficial use on which ~~appropriation~~ is based Domestic & Live Stock, Irrig. of garden
3. Date or approximate date of earliest beneficial use, and how continuous the use has been About 1929  
continuous
4. The amount of groundwater claimed (in miner's inches or gallons per minute) 10 gallons per min.
5. ~~For~~ Irrigation, give the acreage and description of the lands to which water has been applied and name of the owner thereof 40 acres located 3/4 Sec. 19, T. 36, R. 47E, Daniels  
Henry E. Delagrave
6. ~~The~~ means of withdrawing such water from the ground and the location of each well or other means of withdrawal 3150' 300' 1740'  
West 36 R. 47E  
at the NE Corner of Sec. 19
7. The date of commencement and completion of the construction of the well, wells, or other works for withdrawal of groundwater About 1929
8. The depth of water table well is 100' deep with 20' or water
9. So far as it may be available, the type, size and depth of each well or the general specifications of any other works for the withdrawal of groundwater Drilled well with 12" wood casing
10. The estimated amount of water withdrawn each year 450,000 gal. per year
11. The log of formations encountered in the drilling of each well if available No log available
12. Such other information of a similar nature as may be useful in carrying out the policy of this act, including reference to book and page of any county record None

Signature of Owner

Date

Henry E. Delagrave  
Dec 30 1963

Three copies to be filed by the owner with the County Clerk and Recorder of the county in which the well is located.

Please answer all questions. If not applicable, so state, otherwise the form will be returned.

Original to the County Clerk and Recorder; Duplicate to the State Engineer; Triplicate to the Montana Bureau of Mines and Geology, and Quadruplicate for the Appropriator.

18847

164083

State of Montana, ss.  
County of Daniels, ss.  
Filed this 30th day of  
December A. D. 1963  
at 4:30 o'clock P. M.  
Earl Swann  
County Recorder.  
Deputy.  
Filing Fee Paid \$ 2.00