

GROUNDWATER INDEX

Page 1 of 1

County Daniels

Twp. 36 N

Rge. 50E

[illegible]

GW

Approved Stock Form—State Publishing Co., Helena, Montana—42234

File No. _____

SESWSESE 4 T. 36N R. 50E
 Section 3
 County Daniels

DUPLICATE

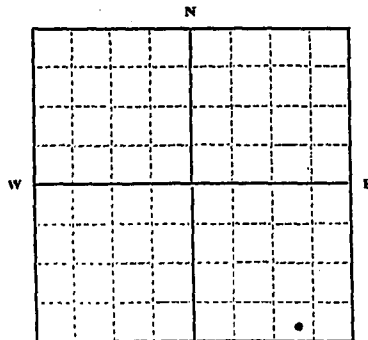
STATE OF MONTANA
 ADMINISTRATOR OF GROUNDWATER CODE
 OFFICE OF STATE ENGINEER

RECEIVED
 JAN 3 1964
 STATE ENGINEER

Declaration of Vested Groundwater Rights

(Under Chapter 237, Montana Session Laws, 1961)

1. Fred R. Hediger, of Whitetail
 (Name of Appropriator) (Address) (Town)
 County of Daniels State of Montana
 have appropriated groundwater according to the Montana laws in effect prior to January 1, 1962, as follows:

SESW
SESE

1/4 Sec. 3 T. 36N R. 50E

Indicate point of appropriation
 and place of use, if possible. Each
 small square represents 10 acres.

2. The beneficial use on which the claim is based
Damersley & Livestock
3. Date or approximate date of earliest beneficial use; and how continuous the use has been
1921 1/2 yrs.
4. The amount of groundwater claimed (in miner's inches or gallons per minute)
0.5 gal per min.
5. If used for irrigation, give the acreage and description of the lands to which water has been applied, and name of the owner thereof
No Irrigation
6. The means of withdrawing such water from the ground and the location of each well or other means of withdrawal
Pump Jack
Approx 990 ft West SE section corner
114331 ft north
7. The date of commencement and completion of the construction of the well, wells, or other works for withdrawal of groundwater
Aug - 1921
8. The depth of water table
20 ft.
9. So far as it may be available, the type, size and depth of each well or the general specifications of any other works for the withdrawal of groundwater
drilled well 64 ft with 20 ft of water table casing
10. The estimated amount of groundwater withdrawn each year
163,000 gals.
11. The log of formations encountered in the drilling of each well if available
no log.
12. Such other information of a similar nature as may be useful in carrying out the policy of this act, including reference to book and page of any county record
720

Signature of Owner

Fred R. Hediger by
James Keith
 Date 12-30-1963


Three copies to be filed by the owner with the County Clerk and Recorder of the county in which the well is located.

Please answer all questions. If not applicable, so state, otherwise the form will be returned.

Original to the County Clerk and Recorder; Duplicate to the State Engineer; Triplicate to the Montana Bureau of Mines and Geology, and Quadruplicate for the Appropriator.

18820

164055



State of Montana, }
County of Daniels, } ss.

Filed this 30th day of

December A. D. 19 63

at 2:25 o'clock P. M.

W. E. Quinn
County Recorder.

Deputy.

Filing Fee Paid \$ 2.00

GW

Approved Stock Form—State Publishing Co., Helena, Montana—4723

File No.

All Block 6 Wiley Addition
T. 36 N. R. 50 E.

DUPLICATE

County Daniels

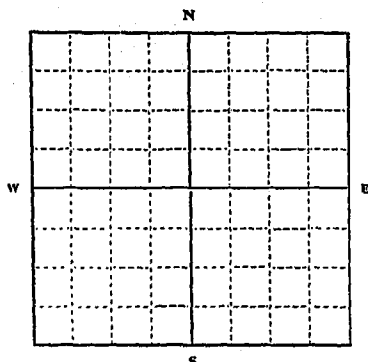
STATE OF MONTANA
ADMINISTRATOR OF GROUNDWATER CODE
OFFICE OF STATE ENGINEERRECEIVED
JAN 3 1964

STATE ENGINEER

Declaration of Vested Groundwater Rights

(Under Chapter 237, Montana Session Laws, 1961)

1. Wayne and Hugh Baker, of Whitetail
(Name of Appropriator) (Address) (Town)
County of Daniels State of Montana
have appropriated groundwater according to the Montana laws in effect prior to January 1, 1962, as follows:



1/4 Sec. 3, T. 36 N. R. 50 E.

Indicate point of appropriation and place of use, if possible. Each small square represents 10 acres.

All Block 6 Wiley Addition to Whitetail, Montana

2. The beneficial use on which the claim is based Domestic & Irrigation (lawn, garden, trees)
3. Date or approximate date of earliest beneficial use; and how continuous the use has been 1946 Continuous
4. The amount of groundwater claimed (in miner's inches or gallons per minute) 5 gallons per minute
5. If used for irrigation, give the acreage and description of the lands to which water has been applied and name of the owner thereof All Block 6 Wiley Addition to Whitetail, Montana Wayne and Hugh Baker
6. The means of withdrawing such water from the ground and the location of each well or other means of withdrawal Jet pump

7. The date of commencement and completion of the construction of the well, wells, or other works for withdrawal of groundwater 1946
8. The depth of water table 70 feet. Well is 120' deep with 50' of water in well.
9. So far as it may be available, the type, size and depth of each well or the general specifications of any other works for the withdrawal of groundwater 12" hole (diameter)
10. The estimated amount of groundwater withdrawn each year 100,000 gallons per year
11. The log of formations encountered in the drilling of each well if available Not available
12. Such other information of a similar nature as may be useful in carrying out the policy of this act, including reference to book and page of any county record None

Signature of Owner

Baker Bros.
Wayne Baker

Date December 30, 1963

Three copies to be filed by the owner with the County Clerk and Recorder of the county in which the well is located.

Please answer all questions. If not applicable, so state, otherwise the form will be returned.

Original to the County Clerk and Recorder; Duplicate to the State Engineer; Triplicate to the Montana Bu Mines and Geology, and Quadruplicate for the Appropriator.

164041

State of Montana, } ss.
County of Daniels, }
Filed this 30th day of
December A. D. 19 63
at 12:35 o'clock P. M.
W. H. H. H. H. H.
County Recorder.
Deputy.
Filing Fee Paid \$ 2.00

File No. _____

T. 36 R. 50

DUPLICATE

County Daniels

STATE OF MONTANA
ADMINISTRATOR OF GROUNDWATER CODE
OFFICE OF STATE ENGINEER

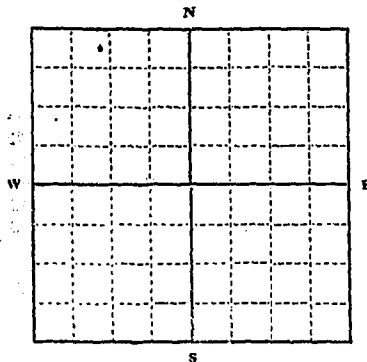
RECEIVED
JAN 8 1964

Declaration of Vested Groundwater Rights

(Under Chapter 237, Montana Session Laws, 1961)

STATE ENGINEER

1. Erving W Potter, of Whitetail
(Name of Appropriator) (Address) (Town)
County of Daniels State of Mont
have appropriated groundwater according to the Montana laws in effect prior to January 1, 1962, as follows:



W. 1/4 Sec. 10 T. 36 S. R. 50

Indicate point of appropriation and place of use, if possible. Each small square represents 10 acres.

2. The beneficial use on which the claim is based Handill
at Garden

3. Date or approximate date of earliest beneficial use; and how continuous the use has been 1930

4. The amount of groundwater claimed (in miner's inches or gallons per minute) 2.5 gal per min

5. If used for irrigation, give the acreage and description of the lands to which water has been applied and name of the owner thereof
See Sec 1 & 2

6. The means of withdrawing such water from the ground and the location of each well or other means of withdrawal jet pump

7. The date of commencement and completion of the construction of the well, wells, or other works for withdrawal of groundwater 1930

8. The depth of water table 28 ft

9. So far as it may be available, the type, size and depth of each well or the general specifications of any other works for the withdrawal of groundwater Drilled & lined well
60 ft deep Jet Pump

10. The estimated amount of groundwater withdrawn each year 100,000 gal

11. The log of formations encountered in the drilling of each well if available none

12. Such other information of a similar nature as may be useful in carrying out the policy of this act, including reference to book and page of any county record none

Signature of Owner Erving W Potter

Date 12-31-63

Three copies to be filed by the owner with the County Clerk and Recorder of the county in which the well is located.

Please answer all questions. If not applicable, so state, otherwise the form will be returned.

Original to the County Clerk and Recorder; Duplicate to the State Engineer; Triplicate to the Montana Bureau of Mines and Geology, and Quadruplicate for the Appropriator.

21998

164122

State of Montana, } ss.
County of Daniels, }

Filed this 31st day of

December A. D. 19 63

at 8:50 o'clock A.M.

W. H. H. H. H. H.

County Recorder.

Deputy.

Filing Fee Paid \$ 2.00

File No. _____

T. 36 R. 50

DUPLICATE

County Daniels

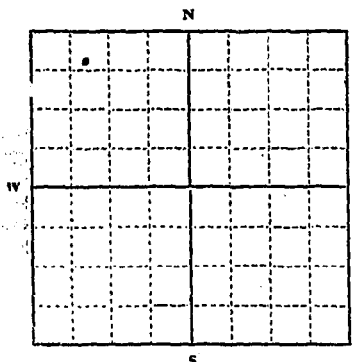
STATE OF MONTANA
ADMINISTRATOR OF GROUNDWATER CODE
OFFICE OF STATE ENGINEER

RECEIVED
JAN 8 1964

Declaration of Vested Groundwater Rights

(Under Chapter 237, Montana Session Laws, 1961)

1. Lester Marriage, of Whitetail,
(Name of Appropriator) (Address) (Town)
County of Daniels State of Mont
have appropriated groundwater according to the Montana laws in effect prior to January 1, 1962, as follows:



Sec. 10 T. 36 R. 50

Indicate point of appropriation and place of use, if possible. Each small square represents 10 acres.

2. The beneficial use on which the claim is based Household & garden & livestock
3. Date or approximate date of earliest beneficial use; and how continuous the use has been Continuous since 1942
4. The amount of groundwater claimed (in miner's inches or gallons per minute) 2.5 gal per minute
5. If used for irrigation, give the acreage and description of the lands to which water has been applied and name of the owner thereof Garden & pasture
6. The means of withdrawing such water from the ground, and the location of each well or other means of withdrawal jet pump

7. The date of commencement and completion of the construction of the well, wells, or other works for withdrawal of groundwater. July 1962
8. The depth of water table. 28 ft
9. So far as it may be available, the type, size and depth of each well or the general specifications of any other works for the withdrawal of groundwater. 56 ft deep - with 26 ft 1" HP jet pump
10. The estimated amount of groundwater withdrawn each year. 100,000 gal
11. The log of formations encountered in the drilling of each well if available. Not available
12. Such other information of a similar nature as may be useful in carrying out the policy of this act, including reference to book and page of any county record. None

Signature of Owner Lester Marriage

Date Dec 31 - 1963

Three copies to be filed by the owner with the County Clerk and Recorder of the county in which the well is located.

Please answer all questions. If not applicable, so state, otherwise the form will be returned.

Original to the County Clerk and Recorder; Duplicate to the State Engineer; Triplicate to the Montana Bureau of Mines and Geology, and Quadruplicate for the Appropriator.

21997

164121

State of Montana, }
County of Daniels. } ss.

Filed this 31st day of

December A. D. 19 63

at 8:50 o'clock A. M.

Chas. A. Daniels

County Recorder,

Deputy.

Filing Fee Paid \$ 2.00

GW3

File No.

T. 36 R. 50

DUPLICATE

County Daniels

STATE OF MONTANA
ADMINISTRATOR OF GROUNDWATER CODED
OFFICE OF STATE ENGINEER

RECEIVED
JAN 6 1964

Notice of Completion of Groundwater Appropriation Without Well NEER

(Under Chapter 237 Montana Session Laws, 1961)

Date of Appropriation of Groundwater 7- 1935

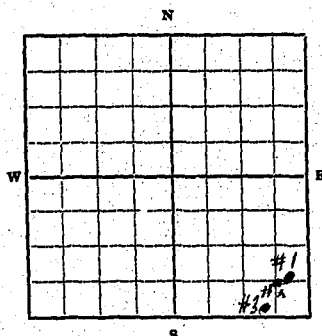
Owner Milo Potter Address Whitetail, Montana

Contractor (if any) Former owner.

Address of Contractor

Date Started 7 - 1935 Date Completed 7-1935

Describe means of obtaining groundwater without a well "as by sub-irrigation and other natural processes". Include depth to water when applicable. Hole was dug out into coal and water rises from coal into hole to a depth of 18 feet.



SE $\frac{1}{4}$ SE $\frac{1}{4}$ Sec. 12 T. 36 R. 50

Indicate point of appropriation and place of use, if possible.

Quantity of water developed and used with explanation of method used to measure or estimate such amount. If use is intermittent estimate approximate lengths of periods of use

Used for livestock year round, for crop spraying in

Computed by gals. - surface area summer and irrigation of alfalfa in summer by
x depth x .4 x 7.2

#1 1320' north and 820' west of SE corner of Sec. 12.

#2 1040' west & 1290' north of SE corner of Sec. 12.

#3 1080' west and 180' north of SE corner of Sec. 12.

pumping #1 15 million gal. approx., #2 3 million gal. approx., storage #3 160,000 gal. storage.

Signature of Owner

Milo Potter

Date December 30, 1963

This form to be prepared by contractor (if any), otherwise by the owner.

Three copies of this notice are to be filed with the County Clerk and Recorder of the county in which the works are located.

Please answer all questions. If not applicable, so state, otherwise the form will be returned.

Original to the County Clerk and Recorder; duplicate to the State Engineer; Triplicate to the School of Mines and Quadruplicate for the Appropriator.

164118

State of Montana,) ss.
County of Daniels,)
Filed this 31st day of
December A. D. 19 63
at 8:25 o'clock A. M.
W. E. D. D. D. D.
County Recorder.
Deputy.
Filing Fee Paid \$ 2.00

GW 2

File No.

DUPLICATE

36N 50E 21
 RECEIVED
 MAY 3 1962
 County

STATE OF MONTANA
 ADMINISTRATOR OF GROUNDWATER CODE
 OFFICE OF STATE ENGINEER

Notice of Completion of Groundwater Appropriation by Means of Well

(Under Chapter 237, Montana Session Laws, 1961)

Top of Ground

(Elev. above sea level)

2700

Drift 12 ft.

Tight Sand 35

water Sand 43

coal 9

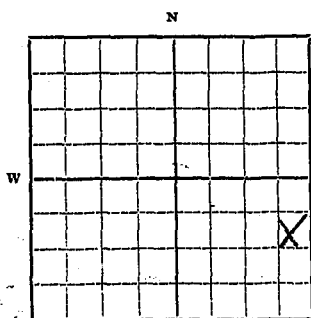
Owner Alvin F. Guntrell Address Whitetail, Mont.Driller B. W. Whitmar & Sons Address Wolf Point, Mont.Date of Notice of Appropriation of Groundwater April 19, 1962Date well started April 16, 1962 Date Completed April 19, 1962

Type of well driven stock well Equipment Used Churn
 (dug, driven, bored or (Churn, drill, rotary or
 drilled) other)

Water Use: Domestic ☐ Municipal ☐ Stock ☒ Irrigation ☐
 Industrial ☐ Drainage ☐ Other ☐

Indicate on the diagram the character and thickness of the different strata met with in drilling, such as soil, clay, shale, gravel, rock or sand, etc. Show depth at which water is encountered, thickness and character of water-bearing strata and height to which the water rises in the well.

Size of Drilled Hole	Size and Weight of Casing	From (Feet)	To (Feet)	PERFORATIONS		
				Kind Size	From (Feet)	To (Feet)
6 1/2 in.	70D 201b.	0	35 ft.	0	0	0



SE 1/4 Sec. 21 T. 36 S. R. 50

Indicate location of well and place of use, if possible. Each small square represents 10 acres.

Show exact depth of bottom.

Static Water Level for non-flowing Well 22 feet.

Shut-in Pressure for Flowing Well

Pumping Water Level 40 feet at 7 gal. per minute.

Discharge in gal. per min. of flowing well

How Tested bailer Length of Test 15 min.

Remarks: (Gravel packing, cementing, packers, type of shutoff, location of place of use of groundwater if not at well, and any other similar pertinent information, including number of acres irrigated, if used for irrigation)

SP3
 Driller's License Number

B. W. Whitmar
 Driller's Signature

This form to be prepared by driller, and three copies to be filed by the owner with the County Clerk and Recorder in the county in which the well is located.

Please answer all questions. If not applicable, so state, otherwise the form will be returned.

Original to the County Clerk and Recorder; duplicate to the State Engineer; Triplicate to the School of Mines and Quadruplicate for the Appropriator.

555

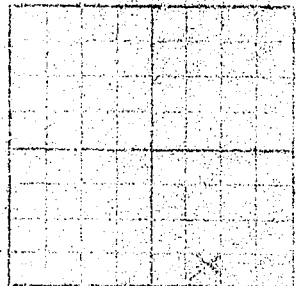
159905

State of Montana, }
County of Daniels. } ss.

Filed this 1 day of
May A. D. 19 62
at 4:05 o'clock P.M.

Emmanuel
County Recorder.

Filing Fee Paid \$ 7.00 Deputy.



Subscribed to and

DEED TO BE RECORDED
IN THE COUNTY OF DANIELS
STATE OF MONTANA

Witness my hand and seal of office
this 1st day of May 1962 at
Helena, Montana.

Emmanuel
County Recorder.

Subscribed to and
Witness my hand and seal of office
this 1st day of May 1962 at
Helena, Montana.

Emmanuel
County Recorder.

Subscribed to and
Witness my hand and seal of office
this 1st day of May 1962 at
Helena, Montana.

Emmanuel
County Recorder.

Subscribed to and
Witness my hand and seal of office
this 1st day of May 1962 at
Helena, Montana.

Emmanuel
County Recorder.

Subscribed to and
Witness my hand and seal of office
this 1st day of May 1962 at
Helena, Montana.

Emmanuel
County Recorder.

Subscribed to and
Witness my hand and seal of office
this 1st day of May 1962 at
Helena, Montana.

Emmanuel
County Recorder.

Subscribed to and
Witness my hand and seal of office
this 1st day of May 1962 at
Helena, Montana.

Emmanuel
County Recorder.

File No.

T. 36 R. 50

DUPLICATE

County. Daniels

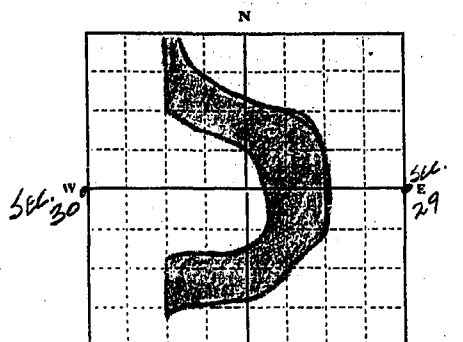
STATE OF MONTANA
ADMINISTRATOR OF GROUNDWATER CODE
OFFICE OF STATE ENGINEER

RECEIVED
DEC 26 1964

Declaration of Vested Groundwater Rights

(Under Chapter 237, Montana Session Laws, 1961)

husband and wife as joint tenants with
right of survivorship
We, Raymond Garberg and Echo Garberg, of Whitetail
(Name of Appropriator) (Address) (Town)
County of Daniels State of Montana
have appropriated groundwater according to the Montana laws in effect prior to January 1, 1962, as follows:



E. 1/2 of Sec. 30; W. 1/2 of Sec. 29,
T. 36 R. 50

Indicate point of appropriation
and place of use, if possible. Each
small square represents 10 acres.

2. The beneficial use on which the claim is based. Irrigation.
Sub-irrigated hay meadow.
3. Date or approximate date of earliest beneficial use; and how continuous the use has been. Approximately 1920. Continuous
use during the growing season each year.
4. The amount of groundwater claimed (in miner's inches or gallons per minute) Sufficient water to adequately irrigate
72 acres of hay meadow. Amount claimed is 72
acres feet during growing season.
5. If used for irrigation, give the acreage and description of the lands to which water has been applied and name of the owner thereof. Approximately 72 acres located in E. 1/2 of Sec.
30 and the W. 1/2 of Sec. 29, Twp. 36 N., Rge. 50
E.M.M. Appropriators are the owners.
6. The means of withdrawing such water from the ground and the location of each well or other means of withdrawal. Sub-irrigation
of hay meadow in the E. 1/2 of Sec. 30 and the
W. 1/2 of Sec. 29, Twp. 36 N., Rge. 50 E.M.M.
7. The date of commencement and completion of the construction of the well, wells, or other works for withdrawal of groundwater. Earliest beneficial use approximately 1920.
8. The depth of water table. Unknown.
9. So far as it may be available, the type, size and depth of each well or the general specifications of any other works for the withdrawal of groundwater. The water lies near the surface of the ground
and is used to irrigate an area of approximately 72 acres of hay meadow.
10. The estimated amount of groundwater withdrawn each year. Unknown.
11. The log of formations encountered in the drilling of each well if available. None
12. Such other information of a similar nature as may be useful in carrying out the policy of this act, including reference to book and page of any county record. None

Signature of Owner

Raymond Garberg
Echo Garberg

Date December 20, 1963

Three copies to be filed by the owner with the County Clerk and Recorder of the county in which the well is located.

Please answer all questions. If not applicable, so state, otherwise the form will be returned.

Original to the County Clerk and Recorder; Duplicate to the State Engineer; Triplicate to the Montana Bureau of Mines and Geology, and Quadruplicate for the Appropriator.

12060

163905

State of Montana, }
County of Daniels. }

Filed this 20th day of

December A. D. 1963


at 4:45 o'clock P. M.

Carl Hammer

County Recorder.

Deputy.

Filing Fee Paid \$ 2.00



TO HAVE AND TO HOLD unto the said County of Daniels, Montana, for and in consideration of the sum of \$100.00 to the said County of Daniels, Montana, in hand paid by the said [illegible], the receipt of which is hereby acknowledged, I, the undersigned, County Recorder of the said County of Daniels, Montana, do hereby certify that the within and foregoing is a true and correct copy of the original as the same appears from the records of the said County of Daniels, Montana.

WITNESSED my hand and the seal of the said County of Daniels, Montana, this 20th day of December, A. D. 1963.

Carl Hammer
County Recorder.

File No.

T. 36 R. 50

DUPLICATE

County. Daniels

STATE OF MONTANA
ADMINISTRATOR OF GROUNDWATER CODE
OFFICE OF STATE ENGINEER

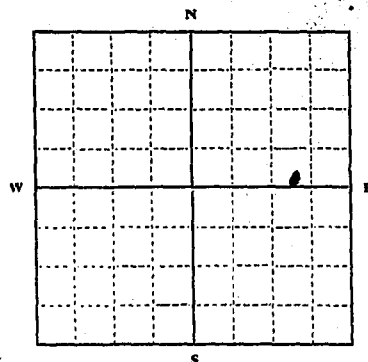
RECEIVED
DEC 26 1963

Declaration of Vested Groundwater Rights

(Under Chapter 237, Montana Session Laws, 1961)

We, Raymond Garberg and Echo Garberg, husband and wife as joint tenants with right of survivorship, of Whitetail,
(Name of Appropriator) (Address) (Town)

County of Daniels State of Montana
have appropriated groundwater according to the Montana laws in effect prior to January 1, 1962, as follows:



SW 1/4 NE 1/4

Sec. 34 T. 36 R. 50

Indicate point of appropriation and place of use, if possible. Each small square represents 10 acres.

2. The beneficial use on which the claim is based. Spring for livestock water.
3. Date or approximate date of earliest beneficial use; and how continuous the use has been. May, 1959. Continuous use.
4. The amount of groundwater claimed (in miner's inches or gallons per minute). 1 gallon per minute.
5. If used for irrigation, give the acreage and description of the lands to which water has been applied and name of the owner thereof. No irrigation.
6. The means of withdrawing such water from the ground and the location of each well or other means of withdrawal. Gravity flow spring located in the SW 1/4 NE 1/4 of Sec. 34, Twp. 36 N., Rge. 50 E.M.M. as indicated on plat.
7. The date of commencement and completion of the construction of the well, wells, or other works for withdrawal of groundwater. May, 1959.
8. The depth of water table. Unknown.
9. So far as it may be available, the type, size and depth of each well or the general specifications of any other works for the withdrawal of groundwater. Water flows from spring into a constructed dam located below outlet. This dam or holding pond is approximately 8 feet deep, 25 feet wide and 60 feet in length.
10. The estimated amount of groundwater withdrawn each year. 210,000 gallons per year.
11. The log of formations encountered in the drilling of each well if available. None.
12. Such other information of a similar nature as may be useful in carrying out the policy of this act, including reference to book and page of any county record. None.

Signature of Owner

Date December 20, 1963

Three copies to be filed by the owner with the County Clerk and Recorder of the county in which the well is located.

Please answer all questions. If not applicable, so state, otherwise the form will be returned.

Original to the County Clerk and Recorder; Duplicate to the State Engineer; Triplicate to the Montana Bureau of Mines and Geology, and Quadruplicate for the Appropriator.

12059

163904

State of Montana,
County of Daniels.

Filed this 20th day of

December A. D. 1963

4:45 o'clock P. M.

W. P. Quinn

County Recorder.

Deputy.

Filing Fee Paid \$ 2.00

W. A. DEW

RECEIVED
COUNTY CLERK
DANIELS COUNTY
MONTANA
DEC 20 1963

STATE WATER CONSERVATION BOARD

File No. _____

AUG 8 1966

T. 36N R. 50E

DUPLICATE

County Danish

Date _____ M. Dermott
 Butte _____ STATE OF MONTANA
 Co. _____ ADMINISTRATOR OF GROUNDWATER CODE
 District _____ OFFICE OF STATE ENGINEER
 District _____

Top of Ground

(Elev. above sea level _____)

15-18" clay.
 18-20" sandstone
 20-43" sandstone
 43-48" coal
 48-55" clay.
 55-58" coal clay
 water 25 ft.
 deep.

Notice of Completion of Groundwater Appropriation by Means of Well

(Under Chapter 237, Montana Session Laws, 1961)

Owner Westland Oil Co. Address WhitetailDriller Jensen Drilling Address Antelope

Date of Notice of Appropriation of Groundwater _____

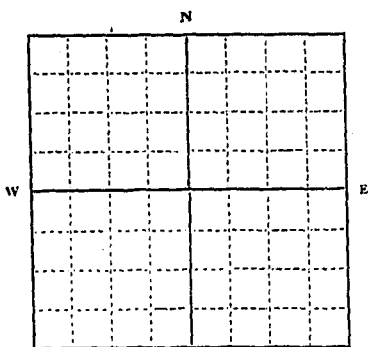
Date well started July 20 Date Completed July 21, 1966

Type of well Drilled Equipment Used _____
 (dug, driven, bored or (Churn, drill, rotary or
 drilled) other)

Water Use: Domestic ☐ Municipal ☐ Other ☐ Irrigation ☐
 Industrial ☒ Drainage ☐ Stock ☐

Indicate on the diagram the character and thickness of the different strata met with in drilling, such as soil, clay, shale, gravel, rock or sand, etc. Show depth at which water is encountered, thickness and character of water-bearing strata and height to which water rises in the well.

Size of Drilled Hole	Size and Weight of Casing	From (Feet)	To (Feet)	PERFORATIONS		
				Kind Size	From (Feet)	To (Feet)
4 1/2"	4" IR	0	58.7			
5 1/2"	11 lb					



1/4 Sec. T. 36N R. 50E

Indicate location of well and place of use, if possible. Each small square represents 10 acres.

Sol. # 23.24.23 Block 7

Show exact depth of bottom.

Whitetail, Mont.

Static Water Level for non-flowing Well 25 feet.

Shut-in Pressure for Flowing Well _____

Pumping Water Level 27 feet at 8 1/2 gal. per minute.

Discharge in gal. per min. of flowing well _____

How Tested 500 G.P.H. Length of Test 10 hrs.

Remarks: (Gravel packing, cementing, packers, type of shutoff, location of place of use of groundwater if not at well, and any other similar pertinent information, including number of

acres irrigated, if used for irrigation) _____

109
Driller's License Number

Driller's Signature

This form to be prepared by driller, and three copies to be filed by the owner with the County Clerk and Recorder in the county in which the well is located.

Please answer all questions. If not applicable, so state, otherwise the form will be returned.

Original to the County Clerk and Recorder; duplicate to the State Engineer; Triplicate to the Montana Bureau of Mines and Geology and Quadruplicate for the Appropriator.

4128a

169235

State of Montana, }
County of Daniels, } ss.

Filed this 4th day of

August A. D. 19 66

at 1:40 o'clock PM

Carl Jaanes County Recorder.

[Signature] Deputy.

Filing Fee Paid \$ 2.00

3

GROUNDWATER INDEX

Page ____ of ____

County Daniels

Twp. 36N

Rge. 51E

[illegible]

GV

Approved Stock Form—State Publishing Co., Helena, Montana—39089

File No. **161802**T. **36** R. **51**

DUPLICATE

County **Daniels**

STATE OF MONTANA
ADMINISTRATOR OF GROUNDWATER CODE
OFFICE OF STATE ENGINEER

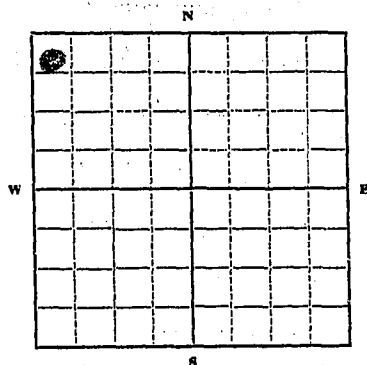
RECEIVED
MAR 5 1963

Declaration of Vested Groundwater Rights

(Under Chapter 237, Montana Session Laws, 1961)

STATE ENGINEER

1. **Raymond Garberg and Echo Garberg**, husband and wife, of **Flaxville, Mo.**
(Name of Appropriator) (Address) (Town)
County of **Daniels** State of **Montana**
have appropriated groundwater according to the Montana laws in effect prior to January 1, 1962, as follows:



Lot 4,

Sec. 4, T. 36 R. 51.

Indicate point of appropriation
and place of use, if possible.
Each small square represents 10
acres.

2. The beneficial use on which the claim is based. **livestock watering.**
3. Date or approximate date of earliest beneficial use; and how continuous the use has been. **About 1922. Continuous use since 1922.**
4. The amount of groundwater claimed (in miner's inches or gallons per minute). **222 50 gallons per minute.**
5. If used for irrigation, give the acreage and description of the lands to which water has been applied and name of the owner thereof. **No irrigation.**
6. The means of withdrawing such water from the ground and the location of each well or other means of withdrawal. **4 inch tile pipe, 800' long, leading from a spring located in Lot 4, Sec. 4, Twp. 36 N., Rge. 51 E.M.M.**
7. The date of commencement and completion of the construction of the well, wells, or other works for withdrawal of groundwater. **About 1922.**
8. The depth of water table. **Unknown.**
9. So far as it may be available, the type, size and depth of each well or the general specifications of any other works for the withdrawal of groundwater. **The groundwater flows from a spring in the hillside through a 4 inch tile pipe, 800 feet long.**
10. The estimated amount of groundwater withdrawn each year. **26,280,000 gallons.**
11. The log of formations encountered in the drilling of each well if available. **None available.**
12. Such other information of a similar nature as may be useful in carrying out the policy of this act, including reference to book and page of any county record. **None.**

Signature of Owners

Date **March 1, 1963**

Three copies to be filed by the owner with the County Clerk and Recorder of the county in which the well is located.

Please answer all questions. If not applicable, so state, otherwise the form will be returned.

Original to the County Clerk and Recorder; duplicate to the State Engineer; Triplicate to the Montana Bureau of Mines and Geology, and Quadruplicate for the Appropriator.

3812

101805
STANINE

State of Montana, }
County of Daniels, } ss.

Filed this 1st day of

March A. D. 1963

at 8:45 o'clock A.

Chas. E. Evans
County Recorder.

Deputy.

Filing Fee Paid \$ 7.00

File No.

T. 36N R. 51E

DUPLICATE

County Sanville

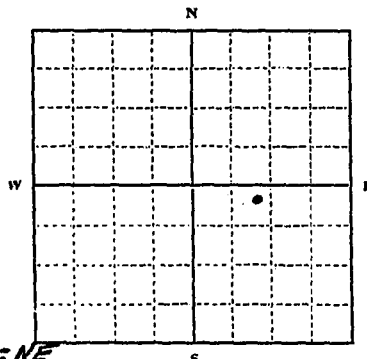
STATE OF MONTANA
ADMINISTRATOR OF GROUNDWATER CODE
OFFICE OF STATE ENGINEER

RECEIVED
JAN 3 1964

Declaration of Vested Groundwater Rights

(Under Chapter 237, Montana Session Laws, 1961)

1. Elmer Hale, of W. Kitetail
(Name of Appropriator) (Address) (Town)
County of Sanville State of Montana
have appropriated groundwater according to the Montana laws in effect prior to January 1, 1962, as follows:



NENE
NWSE
1/4 Sec. 5 T. 36N R. 51E

Indicate point of appropriation
and place of use, if possible. Each
small square represents 10 acres.

2. The beneficial use on which the claim is based Limestone
3. Date or approximate date of earliest beneficial use; and how continuous the use has been 1959 continuous use
4. The amount of groundwater claimed (in miner's inches or gallons per minute) 0.5 gal
5. If used for irrigation, give the acreage and description of the lands to which water has been applied and name of the owner thereof
No Irrigation
6. The means of withdrawing such water from the ground and the location of each well or other means of withdrawal
Let Pump
2326 ft. from 36 N. 51 E. corner
1452 ft. well
7. The date of commencement and completion of the construction of the well, wells, or other works for withdrawal of groundwater Start 1959
8. The depth of water table 4 ft.
9. So far as it may be available, the type, size and depth of each well or the general specifications of any other works for the withdrawal of groundwater
Dug with back hoe 8 ft. deep
5x5 ft. sq. cement lining, then 30" galv. gas drums.
12 ft. total depth of well.
10. The estimated amount of groundwater withdrawn each year 163,000 gal
11. The log of formations encountered in the drilling of each well if available
None
12. Such other information of a similar nature as may be useful in carrying out the policy of this act, including reference to book and page of any county record
no.

Signature of Owner

Date 12-30-63

Three copies to be filed by the owner with the County Clerk and Recorder of the county in which the well is located.

Please answer all questions. If not applicable, so state, otherwise the form will be returned.

Original to the County Clerk and Recorder; Duplicate to the State Engineer; Triplicate to the Montana Bureau of Mines and Geology, and Quadruplicate for the Appropriator.

18722

164057

State of Montana,
County of Daniels.)

Filed this 30th day of

December A. D. 1963

at 2:25 o'clock P. M.

C. E. Rimmer

County Recorder.

Deputy.

Filing Fee Paid \$ 200

GW

Approved Stock Form—State Publishing Co., Helena, Montana—42234

File No. _____

T. 36N R. 51E

DUPLICATE

County Daniels

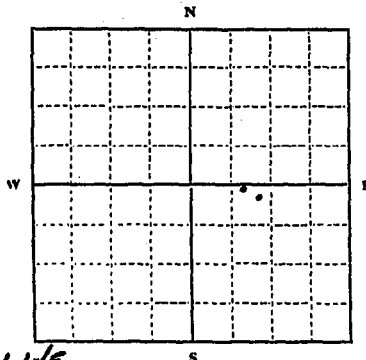
STATE OF MONTANA
ADMINISTRATOR OF GROUNDWATER CODE
OFFICE OF STATE ENGINEER

RECEIVED
JAN 3 1964

Declaration of Vested Groundwater Rights STATE ENGINEER

(Under Chapter 237, Montana Session Laws, 1961)

1. Elmer J. Lake, of Whitish,
(Name of Appropriator) (Address) (Town)
County of Daniels State of Montana
have appropriated groundwater according to the Montana laws in effect prior to January 1, 1962, as follows:



NW 1/4
NW 1/4

Indicate point of appropriation
and place of use, if possible. Each
small square represents 10 acres.

2. The beneficial use on which the claim is based Domestic & Agre.

3. Date or approximate date of earliest beneficial use; and how continuous the use has been 1943 Cont.

4. The amount of groundwater claimed (in miner's inches or gallons per minute) 4.3 gal

5. If used for irrigation, give the acreage and description of the lands to which water has been applied and name of the owner thereof.
3 acres. Irrigated lawn & garden in NW 1/4 Sec. 5 T. 36N R. 51E. Elmer J. Lake Owner

6. The means of withdrawing such water from the ground and the location of each well or other means of withdrawal 1716 ft. east of SE Section Corner. 2574 ft. North. Jet Pump

7. The date of commencement and completion of the construction of the well, wells, or other works for withdrawal of groundwater summer of 1943.

8. The depth of water table 7 ft.

9. So far as it may be available, the type, size and depth of each well or the general specifications of any other works for the withdrawal of groundwater Drilled well, 5x5 ft. cement casing down 8 ft. wood casing 6 ft. 4.3 ft. of tile

10. The estimated amount of groundwater withdrawn each year 2,230,000 gal

11. The log of formations encountered in the drilling of each well if available None

12. Such other information of a similar nature as may be useful in carrying out the policy of this act, including reference to book and page of any county record no.

Signature of Owner Elmer J. Lake

Date 12-30-1963

Three copies to be filed by the owner with the County Clerk and Recorder of the county in which the well is located.

Please answer all questions. If not applicable, so state, otherwise the form will be returned.

Original to the County Clerk and Recorder; Duplicate to the State Engineer; Triplicate to the Montana Bureau of Mines and Geology, and Quadruplicate for the Appropriator.

18821

164056

State of Montana, }
County of Daniels, } ss

Filed this 30th

December A. P. M. 63

at 2:25 o'clock M.

Chas. D. ...
County Recorder.

Deputy.

Filing Fee Paid \$ 2.00

FILED

FILED

RECORDED
INDEXED
JAN 2 1964
COUNTY CLERK

THIS IS A COPY OF THE ORIGINAL FILED IN THE OFFICE OF THE COUNTY CLERK

GW3

File No. _____

DUPLICATE

T. 36 R. 51

County Daniels

STATE OF MONTANA
ADMINISTRATOR OF GROUNDWATER CODE
OFFICE OF STATE ENGINEER

RECEIVED
JAN 3 1964

STATE ENGINEER

Notice of Completion of Groundwater Appropriation Without Well

(Under Chapter 237 Montana Session Laws, 1961)

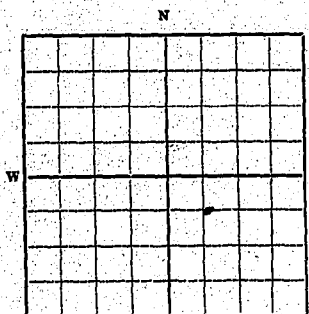
Date of Appropriation of Groundwater 1927Owner ELLA OWEN Address Whitetail, MontContractor (if any) None

Address of Contractor _____

Date Started _____ Date Completed _____

Describe means of obtaining groundwater without a well "as by sub-irrigation and other natural processes". Include depth to water when applicable. Burr hole is dug

into ground about 2 1/2" deep



NW 1/4 Sec. 37 T. 36 R. 51

Indicate point of appropriation and place of use, if possible.

Quantity of water developed and used with explanation of method used to measure or estimate such amount. If use is intermittent estimate approximate lengths of periods of use.

use about 70,000 gal. per year

Signature of Owner

ELLA OWEN by E. M. Smith

Date Dec. 30, 1963

This form to be prepared by contractor (if any), otherwise by the owner.

Three copies of this notice are to be filed with the County Clerk and Recorder of the county in which the works are located.

Please answer all questions. If not applicable, so state, otherwise the form will be returned.

Original to the County Clerk and Recorder; duplicate to the State Engineer; Triplicate to the School of Mines and Quadruplicate for the Appropriator.

18823

164060

State of Montana,)
County of Daniels,) ss.

Filed this 30th day of

December A. D. 1963

at 2:50 o'clock P. M.

Carroll
County Recorder.

Deputy.

Filing Fee Paid \$ 2.00

GW 3

File No.

DUPLICATE

T. 36 R. 51

County Daniels

STATE OF MONTANA
ADMINISTRATOR OF GROUNDWATER CODE
OFFICE OF STATE ENGINEER

RECEIVED
JAN 3 1964

STATE ENGINEER

Notice of Completion of Groundwater Appropriation Without Well

(Under Chapter 237 Montana Session Laws, 1961)

Date of Appropriation of Groundwater

1927

Owner ELLA OWEN

Address Whitetail

Contractor (if any)

None


Address of Contractor

Date Started

Date Completed

Describe means of obtaining groundwater without a well "as by sub-irrigation and other natural processes". Include depth to water when applicable.

NATURAL gravity flow
depth UNKNOWN



SE 1/4 Sec. 7 T. 36 R. 51

Indicate point of appropriation
and place of use, if possible.

tent estimate approximate lengths of periods of use

about 50 head of cattle
for 12 months of year

Signature of Owner

Ella Owen by [Signature]

Date Dec 30, 1963

This form to be prepared by contractor (if any), otherwise by the owner.

Three copies of this form to be filed with the County Clerk and Recorder of the county in which the works are located.

Please answer all questions. If not applicable, so state, otherwise the form will be returned.

Original to the County Clerk and Recorder; duplicate to the State Engineer; Triplicate to the School of Mines and Quadruplicate for the Appropriator.

1824

164059

State of Montana,)
County of Daniels,) ss.

Filed this 30th day of

December A. D. 1963

at 2:50 o'clock P. M.

E. W. Clunizio
County Recorder.

Deputy.

Filing Fee Paid \$ 2.00

GW

Approved Stock Form—State Publishing Co., Helena, Montana—41921

File No.

T. 36 R. 51

DUPLICATE

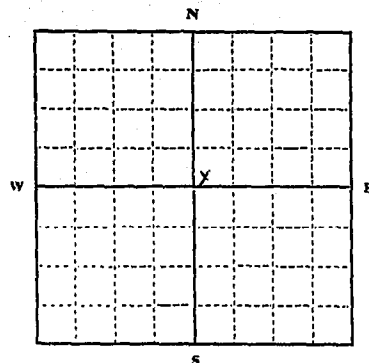
County Daniels

STATE OF MONTANA
ADMINISTRATOR OF GROUNDWATER CODE
OFFICE OF STATE ENGINEER

RECEIVED
JAN 3 1964
STATE ENGINEER

Declaration of Vested Groundwater Rights
(Under Chapter 237, Montana Session Laws, 1961)

1. Wayne & Hugh Baker, of Y. Utah
(Name of Appropriator) (Address) (Town)
County of Daniels State of Montana
have appropriated groundwater according to the Montana laws in effect prior to January 1, 1962, as follows:



NE 1/4 Sec. 7 T. 36 R. 51

Indicate point of appropriation and place of use, if possible. Each small square represents 10 acres.

2. The beneficial use on which the claim is based Rockwater

3. Date or approximate date of earliest beneficial use; and how continuous the use has been Continuous since October, 1946

4. The amount of groundwater claimed (in miner's inches or gallons per minute) 1.5 gallon per minute

5. If used for irrigation, give the acreage and description of the lands to which water has been applied and name of the owner thereof None

6. The means of withdrawing such water from the ground and the location of each well or other means of withdrawal Electric Motor and pump with 3" cylinder located 540' NE 1/4 Sec 7 T36 N R51 E

7. The date of commencement and completion of the construction of the well, wells, or other works for withdrawal of groundwater October, 1946

8. The depth of water table Well is approximately 16' deep and 6' feet of water (drilled)

9. So far as it may be available, the type, size and depth of each well or the general specifications of any other works for the withdrawal of groundwater Drilled with 10" bit, 18" hole. Pipe from surface down to 14'

10. The estimated amount of groundwater withdrawn each year approximately 100,000 gallons of water per year

11. The log of formations encountered in the drilling of each well if available Not recorded

12. Such other information of a similar nature as may be useful in carrying out the policy of this act, including reference to book and page of any county record Not recorded

Signature of Owner Wayne Baker
Hugh Baker

Date 12-30-63

Three copies to be filed by the owner with the County Clerk and Recorder of the county in which the well is located.

Please answer all questions. If not applicable, so state, otherwise the form will be returned.

Original to the County Clerk and Recorder; Duplicate to the State Engineer; Triplicate to the Montana Bureau of Mines and Geology, and Quadruplicate for the Appropriator.

18804

164038

State of Montana,
County of Daniels, ss:
Filed this 30th day of
December A. D. 1963
at 12:35 o'clock P. M.
W. E. CHAMBERLAIN
County Recorder.
Deputy.
Filing Fee Paid \$ 2.00

File No.

T. 36 R. 51

DUPLICATE

County. Daniels

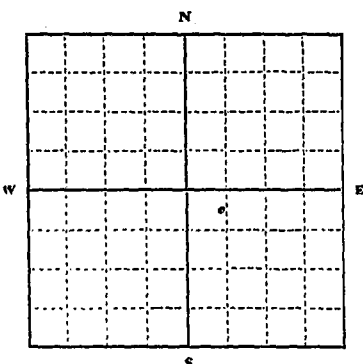
STATE OF MONTANA
ADMINISTRATOR OF GROUNDWATER CODE
OFFICE OF STATE ENGINEER

RECEIVED
JAN 3 1964

Declaration of Vested Groundwater Rights STATE ENGINEER

(Under Chapter 237, Montana Session Laws, 1961)

1. Wayne & Hugh Baker, of Whitetail
(Name of Appropriator) (Address) (Town)
County of Daniels State of Montana
have appropriated groundwater according to the Montana laws in effect prior to January 1, 1962, as follows:



SE 1/4 Sec. 7, T. 36 R. 51

Indicate point of appropriation and place of use, if possible. Each small square represents 10 acres.

2. The beneficial use on which the claim is based Stockwater
3. Date or approximate date of earliest beneficial use; and how continuous the use has been. Developed in September of 1946
4. The amount of groundwater claimed (in miner's inches or gallons per minute) 1.5 gallon per minute
5. If used for irrigation, give the acreage and description of the lands to which water has been applied and name of the owner thereof Not used for irrigation
6. The means of withdrawing such water from the ground and the location of each well or other means of withdrawal Gravity flow situated 500' east and 300' south of the NW corner of the SE 1/4 of section 7, T. 36 R. 51 E.
7. The date of commencement and completion of the construction of the well, wells, or other works for withdrawal of groundwater September of 1946
8. The depth of water table. Unknown
9. So far as it may be available, the type, size and depth of each well or the general specifications of any other works for the withdrawal of groundwater. Gravity flow
10. The estimated amount of groundwater withdrawn each year. 12,000 gallon per year
11. The log of formations encountered in the drilling of each well if available. none recorded
12. Such other information of a similar nature as may be useful in carrying out the policy of this act, including reference to book and page of any county record. None Recorded

Signature of Owner

Date. 12-30-63


Three copies to be filed by the owner with the County Clerk and Recorder of the county in which the well is located.

Please answer all questions. If not applicable, so state, otherwise the form will be returned.

Original to the County Clerk and Recorder; Duplicate to the State Engineer; Triplicate to the Montana Bureau of Mines and Geology, and Quadruplicate for the Appropriator.

18805

164039



State of Montana,) ss.
County of Daniels.)

Filed this 30th day of
December A. D. 1963
at 12:35 o'clock P. M.

Overman
County Recorder.

Deputy.

Filing Fee Paid \$ 2.00

File No.

DUPLICATE

STATE OF MONTANA
ADMINISTRATOR OF GROUNDWATER CODE
OFFICE OF STATE ENGINEER

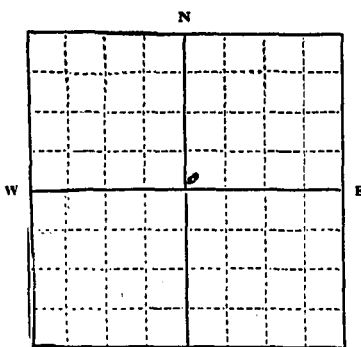
T. 36 N. R. 51 E.
County of Daniels
RECEIVED
JAN 3 1964

STATE ENGINEER

Declaration of Vested Groundwater Rights

(Under Chapter 237, Montana Session Laws, 1961)

1. Wayne and Hugh Baker, of Whitetail
(Name of Appropriator) (Address) (Town)
County of Daniels State of Montana
have appropriated groundwater according to the Montana laws in effect prior to January 1, 1962, as follows:



SW corner of S
N.E. 1/4 Sec. 7 T. 36 N. R. 51 E.
Indicate point of appropriation
and place of use, if possible. Each
small square represents 10 acres.

2. The beneficial use on which the claim is based Human Consumption
3. Date or approximate date of earliest beneficial use; and how continuous the use has been June 20th 1945
Continuous since 1945
4. The amount of groundwater claimed (in miner's inches or gallons per minute) 2 gallons per minute
5. If used for irrigation, give the acreage and description of the lands to which water has been applied and name of the owner thereof
yard to irrigate James & Helen Baker around house 108' SW of house well in rear of house
6. The means of withdrawing such water from the ground and the location of each well or other means of withdrawal Electric Pump 200' E. & 50' N. of S.W. corner of N.E. 1/4 Sec. 7 T. 36 N. R. 51 E. Home Day
7. The date of commencement and completion of the construction of the well, wells, or other works for withdrawal of groundwater June 20th 1945
8. The depth of water table water table unknown well is approx 16' deep
9. So far as it may be available, the type, size and depth of each well or the general specifications of any other works for the withdrawal of groundwater Cased with wood 48" square
10. The estimated amount of groundwater withdrawn each year 200 gallons per day, 160,000 per year
11. The log of formations encountered in the drilling of each well if available none available
12. Such other information of a similar nature as may be useful in carrying out the policy of this act, including reference to book and page of any county record Clerk of Records office Daniels County Scooby Mont.

Signature of Owner

Date 12-30-63


Three copies to be filed by the owner with the County Clerk and Recorder of the county in which the well is located.

Please answer all questions. If not applicable, so state, otherwise the form will be returned.

Original to the County Clerk and Recorder; Duplicate to the State Engineer; Triplicate to the Montana Bureau of Mines and Geology, and Quadruplicate for the Appropriator.

18806

164040



State of Montana, }
County of Daniels. } ss.

Filed this 30th day of

December A. D. 19 63

at 12:35 o'clock P. M.

W. J. Daniels
County Recorder.

Deputy.

Filing Fee Paid \$ 2.00

File No. _____

T. 36 R. 51

DUPLICATE

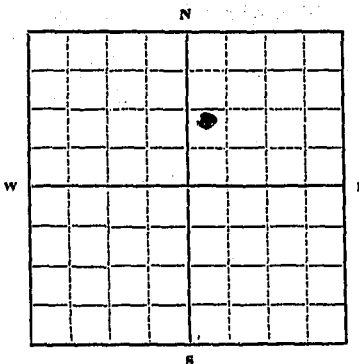
County Daniels

STATE OF MONTANA
ADMINISTRATOR OF GROUNDWATER CODE
OFFICE OF STATE ENGINEER

RECEIVED
SEP 5 1963

Declaration of Vested Groundwater Rights STATE ENGINEER
(Under Chapter 237, Montana Session Laws, 1961)

1. William F. Schneskleth, of Redstone
(Name of Appropriator) (Address) (Town)
County of Daniels State of Montana
have appropriated groundwater according to the Montana laws in effect prior to January 1, 1962, as follows:

SW $\frac{1}{4}$ NE $\frac{1}{4}$ Sec 33 T. 36. R. 51

Indicate point of appropriation
and place of use, if possible.
Each small square represents 10
acres.

2. The beneficial use on which the claim is based Stockwater and domestic.
3. Date or approximate date of earliest beneficial use; and how continuous the use has been 1914. Continuous use.
4. The amount of groundwater claimed (in miner's inches or gallons per minute) 4 gallons per minute.
5. If used for irrigation, give the acreage and description of the lands to which water has been applied and name of the owner thereof No irrigation.
6. The means of withdrawing such water from the ground and the location of each well or other means of withdrawal Gravity flow, spring. 1 1/2" pipe, metal. Located 290 feet east and 60 feet south of N.W. corner of SW $\frac{1}{4}$ NE $\frac{1}{4}$ of Sec. 33, Twp. 36 N., Rge. 51 E.M.M.
7. The date of commencement and completion of the construction of the well, wells, or other works for withdrawal of groundwater May 1914.
8. The depth of water table Unknown.
9. So far as it may be available, the type, size and depth of each well or the general specifications of any other works for the withdrawal of groundwater Gravity flow, spring. 1 1/2" metal pipe.
10. The estimated amount of groundwater withdrawn each year 2,102,000 gallons
11. The log of formations encountered in the drilling of each well if available None.
12. Such other information of a similar nature as may be useful in carrying out the policy of this act, including reference to book and page of any county record None.

Signature of Owner

William F. SchnesklethDate SEPT. 3, 1963

Three copies to be filed by the owner with the County Clerk and Recorder of the county in which the well is located.

Please answer all questions. If not applicable, so state, otherwise the form will be returned.

Original to the County Clerk and Recorder; duplicate to the State Engineer; Triplicate to the Montana Bureau of Mines and Geology, and Quadruplicate for the Appropriator.

5704

A blank sheet of graph paper with a grid pattern. The grid consists of small squares formed by thin lines. A larger rectangle is outlined in the center of the page, also made of thin lines. The paper has a slightly aged or off-white appearance.

2000-2001
2001-2002
2002-2003
2003-2004
2004-2005
2005-2006
2006-2007
2007-2008
2008-2009
2009-2010
2010-2011
2011-2012
2012-2013
2013-2014
2014-2015
2015-2016
2016-2017
2017-2018
2018-2019
2019-2020
2020-2021
2021-2022
2022-2023
2023-2024
2024-2025
2025-2026
2026-2027
2027-2028
2028-2029
2029-2030
2030-2031
2031-2032
2032-2033
2033-2034
2034-2035
2035-2036
2036-2037
2037-2038
2038-2039
2039-2040
2040-2041
2041-2042
2042-2043
2043-2044
2044-2045
2045-2046
2046-2047
2047-2048
2048-2049
2049-2050
2050-2051
2051-2052
2052-2053
2053-2054
2054-2055
2055-2056
2056-2057
2057-2058
2058-2059
2059-2060
2060-2061
2061-2062
2062-2063
2063-2064
2064-2065
2065-2066
2066-2067
2067-2068
2068-2069
2069-2070
2070-2071
2071-2072
2072-2073
2073-2074
2074-2075
2075-2076
2076-2077
2077-2078
2078-2079
2079-2080
2080-2081
2081-2082
2082-2083
2083-2084
2084-2085
2085-2086
2086-2087
2087-2088
2088-2089
2089-2090
2090-2091
2091-2092
2092-2093
2093-2094
2094-2095
2095-2096
2096-2097
2097-2098
2098-2099
2099-2100
2100-2101
2101-2102
2102-2103
2103-2104
2104-2105
2105-2106
2106-2107
2107-2108
2108-2109
2109-2110
2110-2111
2111-2112
2112-2113
2113-2114
2114-2115
2115-2116
2116-2117
2117-2118
2118-2119
2119-2120
2120-2121
2121-2122
2122-2123
2123-2124
2124-2125
2125-2126
2126-2127
2127-2128
2128-2129
2129-2130
2130-2131
2131-2132
2132-2133
2133-2134
2134-2135
2135-2136
2136-2137
2137-2138
2138-2139
2139-2140
2140-2141
2141-2142
2142-2143
2143-2144
2144-2145
2145-2146
2146-2147
2147-2148
2148-2149
2149-2150
2150-2151
2151-2152
2152-2153
2153-2154
2154-2155
2155-2156
2156-2157
2157-2158
2158-2159
2159-2160
2160-2161
2161-2162
2162-2163
2163-2164
2164-2165
2165-2166
2166-2167
2167-2168
2168-2169
2169-2170
2170-2171
2171-2172
2172-2173
2173-2174
2174-2175
2175-2176
2176-2177
2177-2178
2178-2179
2179-2180
2180-2181
2181-2182
2182-2183
2183-2184
2184-2185
2185-2186
2186-2187
2187-2188
2188-2189
2189-2190
2190-2191
2191-2192
2192-2193
2193-2194
2194-2195
2195-2196
2196-2197
2197-2198
2198-2199
2199-2200
2200-2201
2201-2202
2202-2203
2203-2204
2204-2205
2205-2206
2206-2207
2207-2208
2208-2209
2209-2210
2210-2211
2211-2212
2212-2213
2213-2214
2214-2215
2215-2216
2216-2217
2217-2218
2218-2219
2219-2220
2220-2221
2221-2222
2222-2223
2223-2224
2224-2225
2225-2226
2226-2227
2227-2228
2228-2229
2229-2230
2230-2231
2231-2232
2232-2233
2233-2234
2234-2235
2235-2236
2236-2237
2237-2238
2238-2239
2239-2240
2240-2241
2241-2242
2242-2243
2243-2244
2244-2245
2245-2246
2246-2247
2247-2248
2248-2249
2249-2250
2250-2251
2251-2252
2252-2253
2253-2254
2254-2255
2255-2256
2256-2257
2257-2258
2258-2259
2259-2260
2260-2261
2261-2262
2262-2263
2263-2264
2264-2265
2265-2266
2266-2267
2267-2268
2268-2269
2269-2270
2270-2271
2271-2272
2272-2273
2273-2274
2274-2275
2275-2276
2276-2277
2277-2278
2278-2279
2279-2280
2280-2281
2281-2282
2282-2283
2283-2284
2284-2285
2285-2286
2286-2287
2287-2288
2288-2289
2289-2290
2290-2291
2291-2292
2292-2293
2293-2294
2294-2295
2295-2296
2296-2297
2297-2298
2298-2299
2299-2300
2300-2301
2301-2302
2302-2303
2303-2304
2304-2305
2305-2306
2306-2307
2307-2308
2308-2309
2309-2310
2310-2311
2311-2312
2312-2313
2313-2314
2314-2315
2315-2316
2316-2317
2317-2318
2318-2319
2319-2320
2320-2321
2321-2322
2322-2323
2323-2324
2324-2325
2325-2326
2326-2327
2327-2328
2328-2329
2329-2330
2330-2331
2331-2332
2332-2333
2333-2334
2334-2335
2335-2336
2336-2337
2337-2338
2338-2339
2339-2340
2340-2341
2341-2342
2342-2343
2343-2344
2344-2345
2345-2346
2346-2347
2347-2348
2348-2349
2349-2350
2350-2351
2351-2352
2352-2353
2353-2354
2354-2355
2355-2356
2356-2357
2357-2358
2358-2359
2359-2360
2360-2361
2361-2362
2362-2363
2363-2364
2364-2365
2365-2366
2366-2367
2367-2368
2368-2369
2369-2370
2370-2371
2371-2372
23

Franch. Fee Paid \$2.00

Filing Fee Paid \$2.00

File No.

T. 36 R. 51

DUPLICATE

County Daniels

STATE OF MONTANA
ADMINISTRATOR OF GROUNDWATER CODE
OFFICE OF STATE ENGINEER

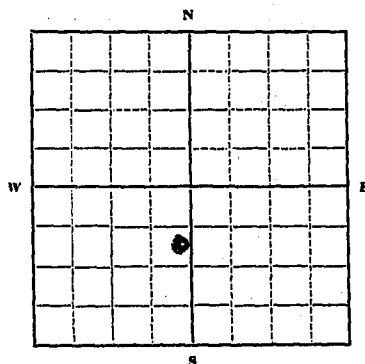
Declaration of Vested Groundwater Rights

(Under Chapter 237, Montana Session Laws, 1961)

RECEIVED
SEP 5 1963

STATE ENGINEER

1. William F. Schmuckloth, of Redstone
(Name of Appropriator) (Address) (Town)
County of Daniels State of Montana
have appropriated groundwater according to the Montana laws in effect prior to January 1, 1962, as follows:



2. The beneficial use on which the claim is based. Stockwater.

3. Date or approximate date of earliest beneficial use; and how continuous the use has been 1910. Continuous to 1930; partial use 1930 to present due to need of new development.

4. The amount of groundwater claimed (in miner's inches or gallons per minute) 3 gallons per minute.

5. If used for irrigation, give the acreage and description of the lands to which water has been applied and name of the owner thereof No irrigation.

6. The means of withdrawing such water from the ground and the location of each well or other means of withdrawal Gravity spring. Located 1,070 feet south and 100 feet west of the NE corner of the SW 1/4 of Sec. 33, Twp. 36 N., Rge. 51 E.M.M.

7. The date of commencement and completion of the construction of the well, wells, or other works for withdrawal of groundwater. 1910.

8. The depth of water table. Unknown.

9. So far as it may be available, the type, size and depth of each well or the general specifications of any other works for the withdrawal of groundwater. Spring, water table unknown.

10. The estimated amount of groundwater withdrawn each year. 701,000 gallons.

11. The log of formations encountered in the drilling of each well if available. None

12. Such other information of a similar nature as may be useful in carrying out the policy of this act, including reference to book and page of any county record. None.

Signature of Owner William F. Schmuckloth

Date Sept 3, 1963

Three copies to be filed by the owner with the County Clerk and Recorder of the county in which the well is located.

Please answer all questions. If not applicable, so state, otherwise the form will be returned.

Original to the County Clerk and Recorder; duplicate to the State Engineer; Triplicate to the Montana Bureau of Mines and Geology, and Quadruplicate for the Appropriator.

5705

A blank sheet of graph paper with a grid pattern. The grid consists of small squares formed by thin lines. There are approximately 20 columns and 15 rows of squares visible on the page. The paper has a slightly aged or off-white appearance.

Wanted
To find others who are
and want to see if we can
improve them by education

March 20 1967

Filing Fee Paid \$ 2.00

Deputy.

File No.

T. 36 R. 51

DUPLICATE

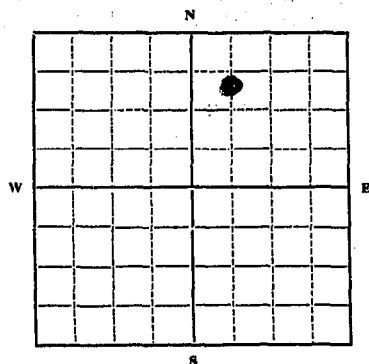
County Daniels

STATE OF MONTANA
ADMINISTRATOR OF GROUNDWATER CODE
OFFICE OF STATE ENGINEER

RECEIVED
SEP 5 1963

Declaration of Vested Groundwater Rights STATE ENGINEER
(Under Chapter 237, Montana Session Laws, 1961)

1. William F. Schneekloth, of Redstone
(Name of Appropriator) (Address)
County of Daniels State of Montana (Town)
have appropriated groundwater according to the Montana laws in effect prior to January 1, 1962, as follows:



NW 1/4 NE 1/4 Sec. 33 T. 36 R. 51

Indicate point of appropriation and place of use, if possible. Each small square represents 10 acres.

2. The beneficial use on which the claim is based Stockwater and domestic use.

3. Date or approximate date of earliest beneficial use; and how continuous the use has been. November 1916. Continuous use.

4. The amount of groundwater claimed (in miner's inches or gallons per minute) 1 gallon per minute.

5. If used for irrigation, give the acreage and description of the lands to which water has been applied and name of the owner thereof No irrigation.

6. The means of withdrawing such water from the ground and the location of each well or other means of withdrawal Pump Jack. 1 1/2" pipe, 2 1/2" cylinder; located 680 feet east and 890 feet south of the NW corner of NE 1/4 of Sec. 33, Twp. 36 N., Rge. 51 E.M.M.

7. The date of commencement and completion of the construction of the well, wells, or other works for withdrawal of groundwater. November 1, 1916, to November 7, 1916, 18 inch tile in lower 44 feet, wood curbing above.

8. The depth of water table. 40 feet.

9. So far as it may be available, the type, size and depth of each well or the general specifications of any other works for the withdrawal of groundwater. Depth 100 feet, 1 1/2" pipe, 2 1/2" cylinder, piston type.

10. The estimated amount of groundwater withdrawn each year. 80,000 gallons

11. The log of formations encountered in the drilling of each well if available. NONE None available.

12. Such other information of a similar nature as may be useful in carrying out the policy of this act, including reference to book and page of any county record. None.

Signature of Owner William F. Schneekloth

Date SEPT. 3, 1963

Three copies to be filed by the owner with the County Clerk and Recorder of the county in which the well is located.

Please answer all questions. If not applicable, so state, otherwise the form will be returned.

Original to the County Clerk and Recorder; duplicate to the State Engineer; Triplicate to the Montana Bureau of Mines and Geology, and Quadruplicate for the Appropriator.

163003

State of Montana, ss.
County of Daniels.

Filed this 3rd day of

September A. D. 1963

at 10:30 o'clock AM

Carroll

County Recorder.

Deputy.

Filing Fee Paid \$ 2.00

Page of

County Daniels Twp. 35 N Rge. 44 E

[illegible]

File No. _____

DUPLICATE

Approved Blank Form - State Printing Co., Helena, Montana - 12267

T. 35 R. 44

County Daniels

STATE OF MONTANA
ADMINISTRATOR OF GROUNDWATER CODE
OFFICE OF STATE ENGINEER

RECEIVED
JAN 15 1964

Notice of Completion of Groundwater Appropriation
Without Well

(Under Chapter 237 Montana Session Laws, 1961)

Date of Appropriation of Groundwater 1916

Owner Alfred N. Dighans Address Richland, Montana

Contractor (if any) none

Address none

Date Started Date Completed

Describe means of obtaining groundwater without a well "as by sub-irrigation and other natural processes". Include depth to water when applicable. perched water table

natural flow

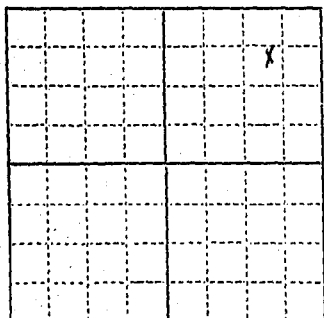
Quantity of water developed and used with explanation of method used to measure or estimate such amount. If use is intermittent

estimate approximate lengths of periods of use

600 head for 6 months

NE 1/4 Sec. 6 T. 35 R. 44

Indicate point of appropriation and place of use, if possible.



Signature of Owner (s) Alfred N. Dighans

Date December 31, 1963

This form to be prepared by contractor (if any), otherwise by the owner.

Three copies of this notice are to be filed with the County Clerk and Recorder of the county in which the work is located.

Please answer all questions. If not applicable, so state, otherwise the form will be returned.

Original to the County Clerk and Recorder; duplicate to the State Engineer; Triplicate to the Montana Bureau of Mines and Geology and Quadruplicate for the Appropriator.

32561

164213

State of Montana,
County of Daniels, ss.

Filed this 31st day of

December A. D. 1963

at 4:05 o'clock P. M.

Car (Name) County Recorder.

Deputy.

Filing Fee Paid \$ 2.00

NOT TO BE DELIVERED TO EDITOR

68216

68216

NOT TO BE DELIVERED TO EDITOR

NOT TO BE DELIVERED TO EDITOR

RECEIVED

File No.

JUN 19 1973

T 35-R 44

C Daniels

3 DUPLICATE

MONTANA DEPARTMENT OF NATURAL
RESOURCES AND CONSERVATIONSTATE OF MONTANA
ADMINISTRATOR OF GROUNDWATER CODE

OFFICE OF STATE ENGINEER

Notice of Completion of Groundwater Appropriation
Without Well

(Under Chapter 287 Montana Session Laws, 1961)

FILE 448636

DATE JUNE 18 1973

TIME 1:25 pm

Date of Appropriation of Groundwater 6-18-73

Owner James E. Canfield Address Shelby Montana

Contractor (if any)

Address of Contractor Daniels, Montana

Date Started 6-5-73 Date Completed 6-8-73

Describe means of obtaining groundwater without a well "as by sub-irrigation and other natural processes". Include depth to water when applicable. water depth to

eleven feet curved with 36" culvert, a lot in the field with the culvert 300' of 1 1/2" plastic pipe to tank

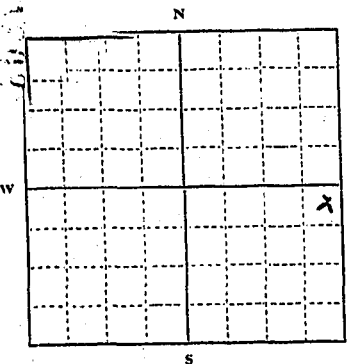
Quantity of water developed and used with explanation of method used to measure or estimate such amount. If use is intermittent

estimate approximate lengths of periods of use. Approximately 19 gal. per min at 6 ft head at source & about 10 gal + per min at end of 300' line. It

This will be used for stock water approximately 5 months of the year

Signature of Owner James E. Canfield

Date 6-18-73

NE 1/4 E. Sec. 24 T. 35 R. 44
Indicate point of appropriation and place of use, if possible.

This form to be prepared by contractor (if any), otherwise by the owner.

Three copies of this notice are to be filed with the County Clerk and Recorder of the county in which the wells are located.

Please answer all questions. If not applicable, so state, otherwise the form will be returned.

Original to the County Clerk and Recorder; duplicate to the State Engineer; Triplicate to the Montana Bureau of Mines and Geology and Quadruplicate for the Appropriator.

178036

State of Montana, } ss.
County of Daniels, }
Filed this 18th day of
June A. D. 1973
at 1:25 o'clock P.M.
David Palmer
County Recorder.
Deputy.
Filing Fee Paid \$ 2.00

County of Daniels, Montana
Book 178036

RECORDED
INDEXED
JUN 20 1973
COUNTY OF DANIELS

File No. _____

DUPLICATE

Approved Stock _____

Establishing Co., Helena, Montana—4132

T. 35

R. 44

County

Danforth

STATE OF MONTANA
ADMINISTRATOR OF GROUNDWATER CODE
OFFICE OF STATE ENGINEER

Declaration of Vested Groundwater Rights

(Under Chapter 237, Montana Statutes)

RECEIVED
DEC 2 1963
STATE ENGINEER

Owner, _____

(Name of Appropriator)

of

(Address)

Richland

(Town)

County of _____

State of Montana

have appropriated groundwater according to the Montana laws in effect prior to January 1, 1962, as follows:

2. The beneficial use on which the claim is based... household and livestock

3. Date or approximate date of earliest beneficial use; and how continuous the use has been... April 1942
This well has been used continuously.

4. The amount of groundwater claimed (in miner's inches or gallons per minute)... Unknown

5. If used for irrigation, give the acreage and description of the lands to which water has been applied and name of the owner thereof...
This well is not used for irrigation.

6. The means of withdrawing such water from the ground and the location of each well or other means of withdrawal...
is drawn by pump. The well is located in the NW 1/4 Section 24, Township 35, Range 44.

Sec. 24 T. 35 R. 44

Indicate point of appropriation and place of use, if possible. Each small square represents 10 acres.

7. The date of commencement and completion of the construction of the well, wells, or other works for withdrawal of groundwater... Unknown

8. The depth of water table... 10-12 feet.

9. So far as it may be available, the type, size and depth of each well or the general specifications of any other works for the withdrawal of groundwater...
It had wood casing and 10 feet deep.

10. The estimated amount of groundwater withdrawn each year... Unknown

11. The log of formations encountered in the drilling of each well if available... Unknown

12. Such other information of a similar nature as may be useful in carrying out the policy of this act, including reference to book and page of any county record... Not applicable.

Signature of Owner

Oliver T. Anderson

Date... December 9, 1963

Three copies to be filed by the owner with the County Clerk and Recorder of the county in which the well is located.

Please answer all questions. If not applicable, so state, otherwise the form will be returned.

Original to the County Clerk and Recorder; duplicate to the State Engineer; Triplicate to the Montana Bureau of Mines and Geology, and Quadruplicate for the Appropriator.

11250

163847

State of Montana, }
County of Daniels, } ss.

Filed this 18th day of

December A. D. 1963

at 2:35 o'clock P.M.

Carl J. Hannon
County Recorder

Deputy:

Filing Fee Paid \$ 2.00

File No.

T. 35 R. 44

DUPLICATE

County. Daniels

STATE OF MONTANA
ADMINISTRATOR OF GROUNDWATER CODE
OFFICE OF STATE ENGINEER

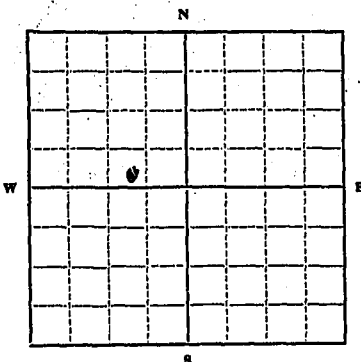
RECEIVED
DEC 20 1963

Declaration of Vested Groundwater Rights

(Under Chapter 237, Montana Session Laws, 1961)

STATE ENGINEER

1. C. C. Eayrs of Peerless
(Name of Appropriator) (Address) (Town)
County of Daniels State of Montana
have appropriated groundwater according to the Montana laws in effect prior to January 1, 1962, as follows:



SE 1/4 NW Sec. 26, T. 35, R. 44

Indicate point of appropriation
and place of use, if possible.
Each small square represents 10
acres.

2. The beneficial use on which the claim is based. water for agricultural & other livestock use
3. Date or approximate date of earliest beneficial use; and how continuous the use has been. Spring, 1925
4. The amount of groundwater claimed (in miner's inches or gallons per minute). one gallon per minute
5. If used for irrigation, give the acreage and description of the lands to which water has been applied and name of the owner thereof.
Not used for irrigation
6. The means of withdrawing such water from the ground and the location of each well or other means of withdrawal. Hand lever & rod extending to a cylinder in the bottom of well located 380' N & 750' W of the SE corner of NW 1/4 sec. 26, T. 35 N, R. 44 E.
7. The date of commencement and completion of the construction of the well, wells, or other works for withdrawal of groundwater. Spring 1925
8. The depth of water table. is approximately 24"
9. So far as it may be available, the type, size and depth of each well or the general specifications of any other works for the withdrawal of groundwater. The well is 10' deep & cased with 55 gal. metal, galvanized. The pipe is 1 1/2" metal galvanized & attached to a cylinder 2 1/2" in size in the bottom of the well.
10. The estimated amount of groundwater withdrawn each year. 100,000 gallons per year
11. The log of formations encountered in the drilling of each well if available. Not recorded
12. Such other information of a similar nature as may be useful in carrying out the policy of this act, including reference to book and page of any county record. Not Recorded

Signature of Owner. C. C. Eayrs

Date. December 16, 1963

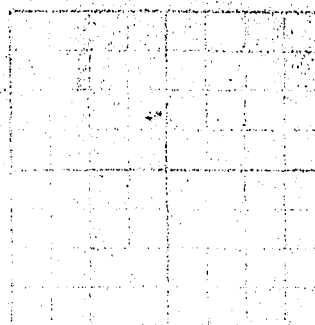
Three copies to be filed by the owner with the County Clerk and Recorder of the county in which the well is located.

Please answer all questions. If not applicable, so state, otherwise the form will be returned.

Original to the County Clerk and Recorder; duplicate to the State Engineer; Triplicate to the Montana Bureau of Mines and Geology, and Quadruplicate for the Appropriator.

16705

163806



RECEIVED
DECEMBER 17 1963

State of Montana, ss.
County of Daniels.

Filed this 17th day of

December A. D. 1963

at 9:20 o'clock A. M.

W. W. Evans
County Recorder.

Deputy.

Filing Fee Paid \$ 2.00

File No.

T. 35 R. 44

DUPLICATE

County Daniels

STATE OF MONTANA
ADMINISTRATOR OF GROUNDWATER CODE
OFFICE OF STATE ENGINEER

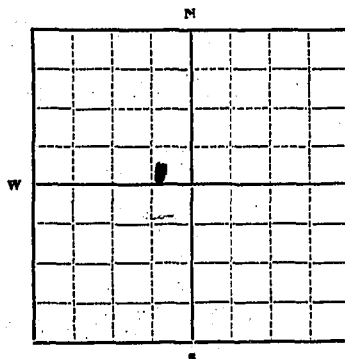
RECEIVED
DEC 20 1963

Declaration of Vested Groundwater Rights

(Under Chapter 237, Montana Session Laws, 1961)

STATE ENGINEER

1. C. O. Bayrs of Peerless
(Name of Appropriator) (Address) (Town)
County of Daniels State of Montana
have appropriated groundwater according to the Montana laws in effect prior to January 1, 1962, as follows:



SE 1/4 NW 1/4 Sec 26 T. 35 R. 44

Indicate point of appropriation
and place of use, if possible.
Each small square represents 10
acres.

2. The beneficial use on which the claim is based Domestic use

3. Date or approximate date of earliest beneficial use; and how continuous the use has been 1918 in July

4. The amount of groundwater claimed (in miner's inches or gallons per minute) one gallon per minute

5. If used for irrigation, give the acreage and description of the lands to which water has been applied and name of the owner thereof
Not used for irrigation

6. The means of withdrawing such water from the ground and the location of each well or other means of withdrawal Hand Pumper Pump, has cylinder attached immediately to handle of pump, pipe extending into well. 120' N & W 520' from S.E. corner of the NW 1/4 of sec. 26 T 35 N, R 44 E.

7. The date of commencement and completion of the construction of the well, wells, or other works for withdrawal of groundwater Summer of 1918

8. The depth of water table is 24"

9. So far as it may be available, the type, size and depth of each well or the general specifications of any other works for the withdrawal of groundwater 2 1/2" cylinder attached to 1 1/2" pipe extending into water in well. The well is approximately 10' deep and cased with wood 48" square.

10. The estimated amount of groundwater withdrawn each year 186,000 gallons

11. The log of formations encountered in the drilling of each well if available None

12. Such other information of a similar nature as may be useful in carrying out the policy of this act, including reference to book and page of any county record Not recorded

Signature of Owner C. O. Bayrs

Date December 16, 1963

Three copies to be filed by the owner with the County Clerk and Recorder of the county in which the well is located.

Please answer all questions. If not applicable, so state, otherwise the form will be returned.

Original to the County Clerk and Recorder; duplicate to the State Engineer; Triplicate to the Montana Bureau of Mines and Geology, and Quadruplicate for the Appropriator.

10704

163805

State of Montana, }
County of Daniels, } ss.

Filed this 17th day of

December A. D. 1963

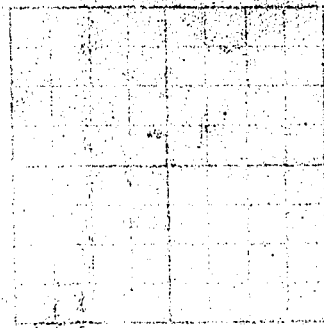
at 9:20 o'clock A. M.

One Chance

County Recorder.

Deputy.

Filing Fee Paid \$ 2.00



NOTARY PUBLIC
STATE OF MONTANA
My commission expires on _____
I am not a Notary Public in the State of Montana.

File No.

T. 35 R. 44

DUPLICATE

County Daniels

STATE OF MONTANA
ADMINISTRATOR OF GROUNDWATER CODE
OFFICE OF STATE ENGINEER


Declaration of Vested Groundwater Rights

(Under Chapter 237, Montana Session Laws, 1961)

RECEIVED
DEC 20 1963

STATE ENGINEER

1. C. C. Eayrs of Peerless
(Name of Appropriator) (Address) (Town)
County of Daniels State of Montana
have appropriated groundwater according to the Montana laws in effect prior to January 1, 1962, as follows:



SE 1/4 NW 1/4 Sec 26 T. 35 R. 44

Indicate point of appropriation
and place of use, if possible.
Each small square represents 10
acres.

2. The beneficial use on which the claim is based: Irrigating, 6 acres
(trees, garden, potatoes, lawn)

3. Date or approximate date of earliest beneficial use; and how continuous the use has been Fall, 1920

4. The amount of groundwater claimed (in miner's inches or gallons per minute) 50 gallons per minute

5. If used for irrigation, give the acreage and description of the lands to which water has been applied and name of the owner thereof
Irrigation is adjacent to the well in all directions located in the SE 1/4 NW 1/4 of Sec. 26, Twp. 35 N., Rge. 44 E.M.M. Owner is C.C. Eayrs.

6. The means of withdrawing such water from the ground and the location of each well or other means of withdrawal 6" Centrifugal pump, 2" intake 1 1/2" outlet. Located 160' North 883' West of the SE corner of the NW 1/4 Sec. 26 T35N, R44E.

7. The date of commencement and completion of the construction of the well, wells, or other works for withdrawal of groundwater Fall 1920

8. The depth of water table 7' deep

9. So far as it may be available, the type, size and depth of each well or the general specifications of any other works for the withdrawal of groundwater Well is approx. 15' deep & is cased with 40" corrugated galvanized metal pipe. 6" centrifugal pump is located at surface of well. 1 1/2" pipe extends into the well from pump. A 1 1/2" metal pipe to sprinkler system.

10. The estimated amount of groundwater withdrawn each year 1,960,000 gallons used, Estimate

11. The log of formations encountered in the drilling of each well if available Not recorded

12. Such other information of a similar nature as may be useful in carrying out the policy of this act, including reference to book and page of any county record Not recorded

Signature of Owner

Date December 16, 1963

Three copies to be filed by the owner with the County Clerk and Recorder of the county in which the well is located.

Please answer all questions. If not applicable, so state, otherwise the form will be returned.

Original to the County Clerk and Recorder; duplicate to the State Engineer; Triplicate to the Montana Bureau of Mines and Geology, and Quadruplicate for the Appropriator.

10703

163804

State of Montana, }
County of Daniels, } ss.

Filed this 17th day of

December A. D. 19 63

at 9:20 o'clock A. M.

Carl G. Evans
County Recorder.

Deputy.

Filing Fee Paid \$ 7.00

26

File No. _____

T. 35 R. 44

DUPLICATE

County Daniels

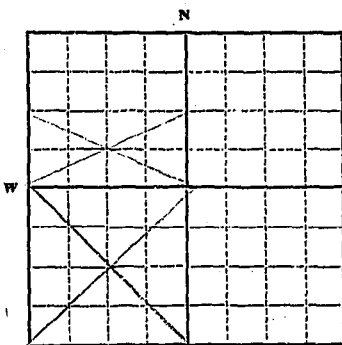
STATE OF MONTANA
ADMINISTRATOR OF GROUNDWATER CODE
OFFICE OF STATE ENGINEER

RECEIVED
DEC 20 1963
STATE ENGINEER

Declaration of Vested Groundwater Rights

(Under Chapter 237, Montana Session Laws, 1961)

I, C. C. Kayra, of Heerless
(Name of Appropriator) (Address) (Town)
County of Daniels State of Montana
have appropriated groundwater according to the Montana laws in effect prior to January 1, 1962, as follows:



and SW 1/4
SW 1/4 Sec. 26 T. 35 R. 44.

Indicate point of appropriation
and place of use, if possible.
Each small square represents 10
acres.

2. The beneficial use on which the claim is based Irrigation.
sub-irrigated hay meadow.
3. Date or approximate date of earliest beneficial use; and how continuous the use has been Approximately 1948. Continuous use during the growing season each year.
4. The amount of groundwater claimed (in miner's inches or gallons per minute) Sufficient water to adequately irrigate 155 acres of alfalfa.
5. If used for irrigation, give the acreage and description of the lands to which water has been applied and name of the owner thereof 120 acres in the SW 1/4 of Sec. 26, T. 35 N., R. 44 E.M.M. and 35 acres in the SW 1/4 of Sec. 26, T. 35 N., R. 44 E.M.M. Owner C.C. Kayra.
6. The means of withdrawing such water from the ground and the location of each well or other means of withdrawal Sub-irrigation of hay meadow in the SW 1/4 of Sec. 26, T. 35 N., R. 44 E.M.M.
7. The date of commencement and completion of the construction of the well, wells, or other works for withdrawal of groundwater Earliest beneficial use approximately 1948.
8. The depth of water table Unknown.
9. So far as it may be available, the type, size and depth of each well or the general specifications of any other works for the withdrawal of groundwater The water lies near the surface of the ground and is used to irrigate an area of approximately 155 acres of alfalfa. Referred to as a sub-irrigated hay meadow.
10. The estimated amount of groundwater withdrawn each year Unknown.
11. The log of formations encountered in the drilling of each well if available None.
12. Such other information of a similar nature as may be useful in carrying out the policy of this act, including reference to book and page of any county record None.

Signature of Owner C. C. Kayra

Date December 16, 1963

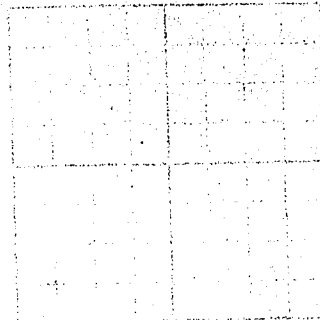
Three copies to be filed by the owner with the County Clerk and Recorder of the county in which the well is located.

Please answer all questions. If not applicable, so state, otherwise the form will be returned.

Original to the County Clerk and Recorder; duplicate to the State Engineer; Triplicate to the Montana Bureau of Mines and Geology, and Quadrate for the Appropriator.

16702

163803



RECEIVED
JAN 11 1906
COUNTY OF DANIELS
MONTANA

State of Montana, } ss.
County of Daniels, }

Filed this 17th day of

December A. D. 1905

at 9:20 o'clock A. M.

Carl H. Brown
County Recorder.

Deputy.

Filing Fee Paid \$ 2.00

GROUNDWATER INDEX

Page of

County Daniels

Twp. 35 N

Rge. 45E

Sec.	Name of Appropriator	Type of Form	County File No.	Remarks
2	Fladager, Helen	G.W. 2	163742	
2	"	H	163741	
2	"	H	163739	
5	Dighans, John J.	H	163756	
10	Fladager, Milton W.	G.W. 2	173424	
10	"	3 G.W. 2	177438	
11	"	H	161350	
15	Fladager, Waldo L.	H	164014	
15	Fladager, Milton W.	H	159601	
15	"	H	159602	
16	Puckett, Reese	H	163977	
16	Estenson, Lester	G.W. 2	159987	
16	School District # 2	H	159617	
16	"	H	159616	
17	Rustbakke, Theo.	H	165743	
17	"	H	165742	
17	Olsen, Nels	G.W. 2	162459	
19	Edland, Harold O.	G.W. 3	164273	
19	Nieskens, Luranne	G.W. 2	163744	
20	Rustbakke, Theo.	H	163744	
20	Nieskens, Luranne	3 G.W. 2	176451	
20	"	3 G.W. 2		
20	Edland, Harold O.	H	164274	
20	Nieskens, Peter	H	163468	
22	Lien, B. L.	H	163748	
23	"	H	163749	
24	Larson, Patrick E.	3 G.W. 2	174693	
25	Lien, B. L.	G.W. 3	163747	
26	Fladager, Milton W.	H	161351	
26	"	H	159603	
27	Anderson, Arnold	3 G.W. 2	177137	
30	Oglesby, Chas. W.	H	161300	
30	"	G.W. 3	178091	
30	"	G.W. 3	178090	
31	Fladager, Milton W.	G.W. 3	159604	
31	Dighans, Alfred N.	G.W. 3	164210	
32	Fladager, Milton	G.W. 2	167671	
34	Puckett, Reese		163976	

OW

Approved Stock Form—State Publishing Co., Helena, Montana—38687

File No.

T. 35^N R. 45^E

DUPLICATE

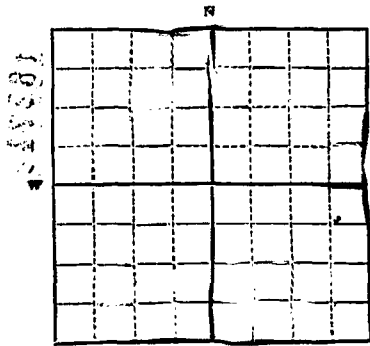
County Daniels

STATE OF MONTANA
ADMINISTRATOR OF GROUNDWATER CODE
OFFICE OF STATE ENGINEER

RECEIVED
JUL 18 1963

Declaration of Vested Groundwater Rights
(Under Chapter 237, Montana Session Laws, 1961)

1. Lalon Fladager, of Peerless
(Name of Appropriator) (Address) (Town)
County of Daniels State of Montana
have appropriated groundwater according to the Montana laws in effect prior to January 1, 1962, as follows:



S.E. 1/4, Sec. 2, T. 35 N. 45 E.
Location point of appropriation
and time of use, if possible.
Each small square represents 10
acres.

2. The beneficial use on which the claim is based livestock
water

3. Date or ~~approximate date~~ of earliest beneficial use; and how con-
tinuous the use has been Approx. 1927 -
Continuous use

4. The amount of groundwater claimed (in miner's inches or gallons
per minute) 5 gal per min

5. If used for irrigation, give the acreage and description of the lands
to which water has been applied and name of the owner thereof
none

6. The means of withdrawing such water from the ground and the
location of each well or other means of withdrawal Cylinder
Pump with electric motor. Approx. 1/4 mile
1/2 mile north of the S.E. corner of the T. 35 N. 45 E.

7. The date of commencement and completion of the construction of the well, wells, or other works for with-
drawal of groundwater Spring of 1927 (approx.)

8. The depth of water table water is 25' deep

9. So far as it may be available, the type, size and depth of each well or the general specifications of any other
works for the withdrawal of groundwater Drilled well with 6" casing, 1 1/2"
pipe with 3" cylinder, well is 150' deep with 25' of
water

10. The estimated amount of groundwater withdrawn each year 380,000 gal.

11. The log of formations encountered in the drilling of each well if available now available

12. Such other information of a similar nature as may be useful in carrying out the policy of this act, including
reference to book and page of any county record none

Signature of Owner Lalon Fladager

Date 7-16-63

Three copies to be filed by the owner with the County Clerk and Recorder of the county in which the well is
located.

Please answer all questions. If not applicable, so state, otherwise the form will be returned.

Original to the County Clerk and Recorder; duplicate to the State Engineer; Triplicate to the Montana Bureau
of Mines and Geology, and Quadruplicate for the Appropriator.

5078

[illegible]

2
3
4
5

L-57
H-99

01111

State of Montana,
County of Daniels.

Filed this 16th day of

July 1962

at 10:00 o'clock A. M.

Carl Faanes

County Records

~~John J. Waterman~~
Deputy

Filing Fee Paid \$ 2.00

五〇四七

1000

11-2-64

2
3
4
5
6
7
8
9
10

634

[Faint handwritten notes, possibly bleed-through from the reverse side.]

[Handwritten signature]