

County San Joaquin Twp. 33 Rge. 11

[illegible]

1638860

State of Montana,
County of Daniels, ss.
I, the undersigned, Clerk of the County of Daniels, do hereby certify that the within and foregoing is a true and correct copy of the original as the same appears from the records of said County.
Witness my hand and the seal of said County at Helena, Montana, this 1st day of December, A.D. 1923.
Clerk of County.
Deputy.
Filing Fee Paid \$ 300

RECEIVED
MAY 19 1924
STATE ENGINEER

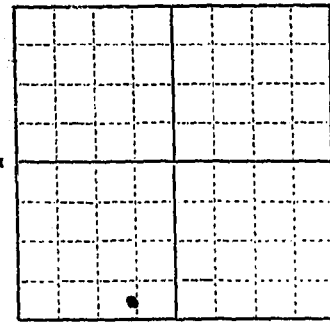
RECEIVED
DEC 23 1963
STATE ENGINEER

STATE OF MONTANA
ADMINISTRATOR OF GROUNDWATER CODE
OFFICE OF STATE ENGINEER

Declaration of Vested Groundwater Rights
(Under Chapter 287, Montana Session Laws, 1961)

I, Forney Bros. (Name of Appropriator)
County of Danield State of Montana
have appropriated groundwater according to the Montana laws in effect prior to January 1, 1962, as follows:

1. The beneficial use on which the claim is based Domestic, livestock & agricultural use.
2. Date or approximate date of earliest beneficial use; and how continuous the use has been 1950, intermittent use.
3. The amount of groundwater claimed (in miner's inches or gallons per minute) 1/2 gal. per minute.
4. If used for irrigation, give the acreage and description of the lands to which water has been applied and name of the owner thereof Not used for irrigation.




SE 1/4 Sec. 24 T. 21N R. 42E
Indicate point of appropriation and place of use if possible. Each small square represents 10 acres.

5. The means of withdrawing such water from the ground and the location of each well or other means of withdrawal Electric motor pump jack & cylinder. Located 280' east & 200' north of the southeast corner of SE 1/4 of section 24, T. 21N R. 42E.
6. The date of commencement and completion of the well, wells, or other works for withdrawal of groundwater Summer of 1950.
7. The depth of water table 101' 25'. 110' from surface to water. Total depth of well 162'.
8. So far as it may be available, the type, size and depth of each well or the general specifications of any other works for the withdrawal of groundwater Well is 102' deep & is cased with 2 1/2" steel casing. 1 1/2" galvanized steel pipe from surface to 178' cylinder. 1 1/2" galvanized steel pipe from surface to 178' cylinder.
9. The estimated amount of groundwater withdrawn each year 200,000 per year (gals.).
10. The log of formations encountered in the drilling of each well if available Not recorded.
11. Such other information of a similar nature as may be useful in carrying out the policy of this act, including reference to book and page of any county record Not recorded.

Signature of Owner Forney Bros.
Date 12/14/1963
Three copies to be filed by the owner with the County Clerk and Recorder of the county in which the well is located.

Please answer all questions. If not applicable, so state, otherwise the form will be returned.
Original to the County Clerk and Recorder; Duplicate to the State Engineer; Triplicate to the Montana Bureau of Mines and Geology and Quadruplicate for the Appropriator.

164143



Killing Fee Paid \$ 2.00
County Recorder
at 11:52 A.M. December 31st
Killed this day of
County of Daniels, State of Montana

164143

Debate point of appropriation
and place of use of funds
which shall appear in the results of
the

The State of Montana

The means of withdrawing from the
bearing of each well on each acre of the land

164143

RECEIVED
JAN 8 1964
COUNTY DANIELS

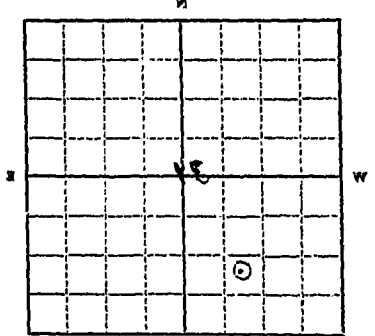
STATE OF MONTANA
ADMINISTRATOR OF GROUNDWATER CODE
OFFICE OF STATE ENGINEER

Declaration of Vested Groundwater Rights
(Under Chapter 237, Montana Session Laws, 1961)

File No. _____
DUPLICATE

JAMES W. GERHARDT of _____
(Name of Appropriator)
County of DANIELS State of MONTANA
have appropriated groundwater according to the Montana laws in effect prior to January 1, 1962, as follows:

1. The beneficial use on which the claim is based: STOCK WATER
2. Date or approximate date of earliest beneficial use; and how continuous the use has been: JANUARY 2 1951
9 MONTHS PER YEAR
3. The amount of groundwater claimed (in miner's inches or gallons per minute): 10 GALLONS PER MINUTE
4. If used for irrigation, give the acreage and description of the lands to which water has been applied and name of the owner thereof: NOT USED FOR IRRIGATION
5. The means of withdrawing such water from the ground and the location of each well or other means of withdrawal: GRAVITY FLOW



SEE MAP, SEC. 31, T. 32 N. 32 E.
Indicate point of appropriation
and place of use, if possible.
Each small square represents 10
acres.

6. The date of commencement and completion of the construction of the well, wells, or other works for withdrawal of groundwater: JUNE 1951 - JULY 1952
7. The depth of water table: UNKNOWN
8. So far as it may be available, the type, size and depth of each well or the general specifications of any other works for the withdrawal of groundwater: SPRING, AT GROUND LEVEL
9. The estimated amount of groundwater withdrawn each year: 200,000 GALLONS PER YEAR
10. The log of formations encountered in the drilling of each well if available: NONE
11. Such other information of a similar nature as may be useful in carrying out the policy of this act, including reference to book and page of any county record: NONE RECORDED

Signature of Owner: James W. Gerhardt
Date: 12-30-1963

Three copies to be filed by the owner with the County Clerk and Recorder of the county in which the well is located.
Please answer all questions. If not applicable, so state, otherwise the form will be returned.
Original to the County Clerk and Recorder; duplicate to the State Engineer; triplicate to the Montana Bureau of Mines and Geology, and quadruplicate for the Appropriator.

163883

Filed this _____ day of _____
1924
at _____ o'clock _____ A. M.
December _____ A. D. 1924
County Recorder
Deputy
Filing Fee Paid \$ 5.00

State of Montana,
County of Daniels,

RECEIVED
STATE ENGINEER

Mines and Geology, and Quadrants for the Appropriator.
Original to the County Clerk and Recorder; Duplicate to the State Engineer; Triplicate to the Montana Bureau of

Please answer all questions. If not applicable, so state, otherwise the form will be returned.

Three copies to be filed by the owner with the County Clerk and Recorder of the county in which the well is located.

Date 12/14/1923

Signature of Owner
T. J. R. Jones

12. Such other information of a similar nature as may be useful in carrying out the policy of this act, including reference to book and page of any county record. Not recorded.

11. The log of formations encountered in the drilling of each well if available. Not applicable.

10. The estimated amount of groundwater withdrawn each year. 750,000 gallons.

9. So far as it may be available, the type, size and depth of each well or the general specifications of any other works for the withdrawal of groundwater. Wood box dug in 6' deep, 4' wide, 8' long. Also an excavated pond 40' by 100'.

8. The depth of water table. Water comes up to surface.

7. The date of commencement and completion of the construction of the well, wells or other works for withdrawal of groundwater. 1920.

Section 26, T. 21 N. R. 4 E. S. 34. Located in the SW corner of SE 1/4 of 34.

from spring to excavated pond, in which water flows.

6. The means of withdrawing such water from the ground and the location of each well or other means of withdrawal. Water flowing

5. If used for irrigation, give the acreage and description of the lands to which water has been applied and name of the owner thereof. Not used for irrigation.

4. The amount of groundwater claimed (in miner's inches or gallons per minute). 12 gals. per minute.

3. Date or approximate date of earliest beneficial use; and how continuous the use has been. 1921. Continuous use.

2. The beneficial use on which the claim is based. Stock water.

County of Daniels
State of Montana
Name of Appropriator
(Address)
Town)
of
Daniels

Declaration of Vested Groundwater Rights
(Under Chapter 237, Montana Session Laws, 1921)

OFFICE OF STATE ENGINEER
ADMINISTRATOR OF GROUNDWATER CODE
STATE OF MONTANA

RECEIVED
DEC 23 1923
STATE ENGINEER

DUPLICATE


File No.

T. J. R. Jones

Daniels

164303

Filing Fee Paid \$ 5.00
Debtor
County of Jackson
at 11:30 o'clock P. M.
December 13 1903
Filed this 31st day of
County of Daniels, State of Montana



Notary Public for Montana
My Comm. Expires Jan 1 1904

Please answer all questions. If not applicable, so state, otherwise the form will be returned.

Three copies to be filed by the owner with the County Clerk and Recorder of the county in which the well is located.

Signature of Owner
Date June 30, 1923

12. Such other information of a similar nature as may be useful in carrying out the policy of this act, including reference to book and page of any county record.

11. The log of formations encountered in the drilling of each well if available.

10. The estimated amount of groundwater withdrawn each year 300,000 gals.

9. So far as it may be available, the type, size and depth of each well or the general specifications of any other works for the withdrawal of groundwater. 18 inch bored wood

8. The depth of water table 62 ft.

7. The date of commencement and completion of the construction of the well, wells, or other works for withdrawal of groundwater. July 1920

6. The means of withdrawing such water from the ground and the location of each well or other means of withdrawal. Pumping

5. If used for irrigation, give the acreage and description of the lands to which water has been applied and name of the owner thereof.

4. The amount of groundwater claimed (in miner's inches or gallons per minute) 300 gpm.

3. Date or approximate date of earliest beneficial use, and how continuous the use has been. 1920 - continuous

2. The beneficial use on which the claim is based. Private

Count of _____ have appropriated groundwater according to the Montana laws in effect prior to January 1, 1907, as follows:

Name of Appropriator _____ State of _____ (Address) _____ (Town)

(Under Chapter 287, Montana Session Laws, 1907)

Declaration of Vested Groundwater Rights

OFFICE OF STATE ENGINEER

ADMINISTRATOR OF GROUNDWATER CODE

STATE OF MONTANA

Duplicate


File No.

RECEIVED
JAN 8 1924

County _____

Town _____

164304



SWAN 155 177 177 177
155 177 177 177
155 177 177 177
155 177 177 177

Return Fee Paid \$ 5.00
County, Montana
State of Montana, at
This is
December 10, 1963
at 2:30 o'clock P.M.
day of

The people of the State of Montana, do hereby certify that the within and foregoing is a true and correct copy of the original as the same appears on the records of the County of Daniels, Montana.

Original to the County Clerk and Recorder; Duplicate to the State Engineer; Triplicate to the Montana Bureau of Mines and Geology, and Quadruplicate for the Appropriator.

Please answer all questions. If not applicable, so state, otherwise the form will be returned.

Three copies to be filed by the owner with the County Clerk and Recorder of the county in which the well is located.

Signature of Owner
Date

12. Such other information of a similar nature as may be useful in carrying out the policy of this act, including reference to book and page of any county record.

11. The log of formations encountered in the drilling of each well if available.

10. The estimated amount of groundwater withdrawn each year.

9. So far as it may be available, the type, size and depth of each well or the general specifications of any other works for the withdrawal of groundwater.

8. The depth of water table.

7. The date of commencement and completion of the construction of the well, wells or other works for withdrawal of groundwater.

6. The means of withdrawing such water from the ground and the location of each well or other means of withdrawal.

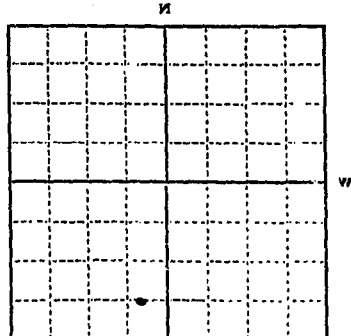
5. If used for irrigation, give the acreage and description of the lands to which water has been applied and name of the owner thereof.

4. The amount of groundwater claimed (in miner's inches or gallons per minute).

3. Date or approximate date of earliest beneficial use, and how continuous the use has been.

2. The beneficial use on which the claim is based.

Indicate point of appropriation and place of use, if possible. Each small square represents 10 acres.



County of Blaine State of Montana
(Name of Appropriator) (Address) (Town)
have appropriated groundwater according to the Montana laws in effect prior to January 1, 1903, as follows:

Declaration of Vested Groundwater Rights

OFFICE OF STATE ENGINEER
ADMINISTRATOR OF GROUNDWATER CODE
STATE OF MONTANA

RECEIVED
JAN 6 1904
COUNTY OF Blaine

DUPLICATE

File No.

Approved Stock Form—State Publishing Co., Helena, Montana—45334
T 37 R 43 E
COUNTY OF Blaine

70 9269

WTE .qwt

334 . Rge.

[illegible]

GW

Approved Stock Form—State Publishing Co., Helena, Montana—41921

File No.

T 37 R 44

DUPLICATE

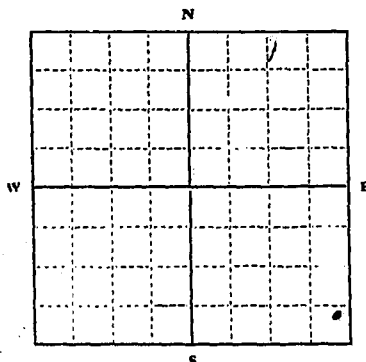
County Daniels

STATE OF MONTANA
ADMINISTRATOR OF GROUNDWATER CODE
OFFICE OF STATE ENGINEER

RECEIVED
DEC 30 1963

Declaration of Vested Groundwater Rights
(Under Chapter 237, Montana Session Laws, 1961)

1. James Kasseth, of Seehey
(Name of Appropriator) (Address) (Town)
County of Daniels State of Montana
have appropriated groundwater according to the Montana laws in effect prior to January 1, 1962, as follows:



SE 1/4 SE Sec. 2 T37 R 44

Indicate point of appropriation
and place of use, if possible. Each
small square represents 10 acres.

2. The beneficial use on which the claim is based domestic,
livestock, and irrigation.

3. Date or approximate date of earliest beneficial use; and how continu-
ous the use has been 1941, continuously since that
time.

4. The amount of groundwater claimed (in miner's inches or gallons
per minute) 4 gallons per minute.

5. If used for irrigation, give the acreage and description of the lands
to which water has been applied and name of the owner thereof
1 acre
SE 1/4 SE - 2 - 37 - 44
James Kasseth

6. The means of withdrawing such water from the ground and the loca-
tion of each well or other means of withdrawal
Pump

7. The date of commencement and completion of the construction of the well, wells, or other works for with-
drawal of groundwater 1941

8. The depth of water table 6 feet

9. So far as it may be available, the type, size and depth of each well or the general specifications of any other
works for the withdrawal of groundwater 18 inch well - 80 feet deep.

10. The estimated amount of groundwater withdrawn each year 800,000 gallons.

11. The log of formations encountered in the drilling of each well if available
Loam, clay, sandstone, and gravel, depths not available.

12. Such other information of a similar nature as may be useful in carrying out the policy of this act, including
reference to book and page of any county record None.

Signature of Owner

Date 12/26/63

Three copies to be filed by the owner with the County Clerk and Recorder of the county in which the well is located.

Please answer all questions. If not applicable, so state, otherwise the form will be returned.

Original to the County Clerk and Recorder; Duplicate to the State Engineer; Triplicate to the Montana Bureau of
Mines and Geology, and Quadruplicate for the Appropriator.

14150

163959

State of Montana,
County of Daniels, ss.

Filed this 26th

December A. D. 19 63

at 2:30 o'clock P.M.

Chas. R. Quinn
County Recorder.

Deputy.

Filing Fee Paid \$ 200

RECORDED
INDEXED
JAN 1 1964
DANIELS COUNTY

GW

Approved Stock Form—State Publishing Co., Helena, Montana—41921

File No.

T. 37 R. 44

DUPLICATE

County Daniels

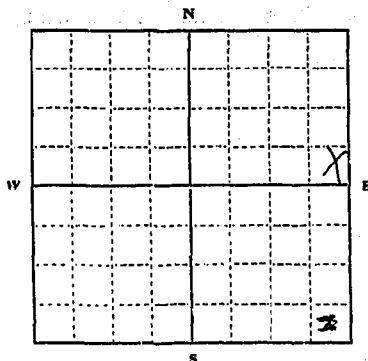
STATE OF MONTANA
ADMINISTRATOR OF GROUNDWATER CODED
OFFICE OF STATE ENGINEER

RECEIVED
DEC 27 1963
STATE ENGINEER

Declaration of Vasted Groundwater Rights

(Under Chapter 237, Montana Session Laws, 1961)

1. John E. Carney, of Scobey
(Name of Appropriator) (Address) (Town)
County of Daniels State of Montana
have appropriated groundwater according to the Montana laws in effect prior to January 1, 1962, as follows:



SE NE

1/4 Sec. 4 T. 37 R. 44

Indicate point of appropriation and place of use, if possible. Each small square represents 10 acres.

2. The beneficial use on which the claim is based
Household and general farm use
3. Date or approximate date of earliest beneficial use; and how continuous the use has been May 17 1954
Continuous since that date
4. The amount of groundwater claimed (in miner's inches or gallons per minute) 3 1/2 to 4 1/2 gallons per minute
5. If used for irrigation, give the acreage and description of the lands to which water has been applied and name of the owner thereof
Irrigate garden on N 1/4 of Sec. 3 and 4
6. The means of withdrawing such water from the ground and the location of each well or other means of withdrawal
By a cylinder pump with electric motor
7. The date of commencement and completion of the construction of the well, wells, or other works for withdrawal of groundwater
Started April 15, 1954 and completed May 17 1954
8. The depth of water table. ?
9. So far as it may be available, the type, size and depth of each well or the general specifications of any other works for the withdrawal of groundwater
The well is 228 feet deep
Casing is steel, size 5 inches
10. The estimated amount of groundwater withdrawn each year no idea
11. The log of formations encountered in the drilling of each well if available
This information filed under Chapter 58, 35th Session Laws of the State of Montana
12. Such other information of a similar nature as may be useful in carrying out the policy of this act, including reference to book and page of any county record. ??

Signature of Owner

Date Dec. 21, 1963

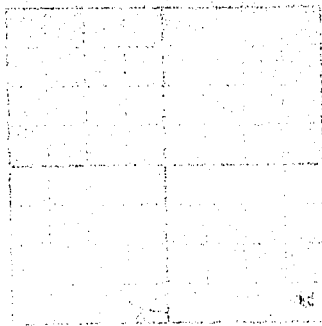
Three copies to be filed by the owner with the County Clerk and Recorder of the county in which the well is located.

Please answer all questions. If not applicable, so state, otherwise the form will be returned.

Original to the County Clerk and Recorder; Duplicate to the State Engineer; Triplicate to the Montana Bureau of Mines and Geology, and Quadruplicate for the Appropriator.

13149

163921



State of Montana,
County of Daniels, ss.

Filed this 23rd day of December A. D. 1963

at 9:45 o'clock A.M.

Carl E. Hansen
County Recorder.

Deputy.

Filing Fee Paid \$2.00

T. 37 R. 44

County Daniels

MONTANA BUREAU OF MINES AND GEOLOGY
Butte, MontanaRECEIVED
JAN 8 1962

WATER WELL LOG

STATE ENGINEER

Owner John E. Garney Address Scobey, Montana
 Driller A. J. Wright Address Scobey, Montana
 Date Started May 1, 1954 Date Completed May 17, 1954
 Location: Sec. 4 T. 37 R. 44 1/4 sec. NE

Type of well Drilled Equipment used Churn Drill
 (Dug, driven, bored, or drilled) (Churn drill, rotary, other)

Water use: Domestic ☒ Municipal ☐ Stock ☒ Irrigation ☐

Industrial ☐ Drainage ☐ Other: _____

Casing: 5 ft. to 428 ft. Type Steel Size 6 inch

Casing: _____ ft. to _____ ft. Type _____ Size _____

Casing: _____ ft. to _____ ft. Type _____ Size _____

Perforated or Screened: Ft. 227 to ft. 143 Ft. _____ to ft. _____

Type of screen or perforations: _____

Static Water level, for non-flowing well: 22 69 feet.

Shut-in pressure, for flowing well: _____ lb./sq. in. on: _____ (date)

Pumping water level: _____ feet at 3 1/2 to 4 1/2 gal. per min.

How tested: bucket

Length of test: 30 minutes

Remarks: (Gravel packing, cementing, packers, type of shut-off, depth of shut-off)

(over)

MONTANA BUREAU OF MINES AND GEOLOGY
Butte, Montana

RECEIVED
JAN 8 1962

WATER WELL LOG

STATE ENGINEER

Owner John E. Carney Address Seabury, Montana
Driller A. J. Wright Address Seabury, Montana
Date Started May 1, 1954 Date Completed May 17, 1954
Location: Sec. 4 T. 37 R. 44 1/4 sec. NE

Type of well Drilled Equipment used Churn drill
(Dug, driven, bored, or drilled) (Churn drill, rotary, other)

Water use: Domestic ☒ Municipal ☐ Stock ☒ Irrigation ☐
Industrial ☐ Drainage ☐ Other: _____

Casing: 5 ft. to 220 ft. Type Steel Size 6 inch

Casing: _____ ft. to _____ ft. Type _____ Size _____

Casing: _____ ft. to _____ ft. Type _____ Size _____

Perforated or Screened: Ft. 227 to ft. 143 Ft. _____ to ft. _____

Type of screen or perforations _____

Static Water level, for non-flowing well: 22 30 feet

Shut-in pressure, for flowing well: _____ lb./sq. in. on: _____ (date)

Pumping water level _____ feet at 3 1/2 to 4 1/2 gal. per min

How tested: bucket

Length of test 50 minutes

Remarks: (Gravel packing, cementing, packers, type of shut-off, depth of shut-off)

(over)

Log of Well

Depth, feet		Description of Material Drilled
From	To	
0	8	top soil
8	22	sand and gravel
22	55	sand and gravel and brown clay
55	60	sand stone
60	64	brown clay
64	74	sand
74	75	brown clay
75	84	gray shale
84	89	coal
89	90	gray shale
90	131	gray sand (possible coal 110)
131	139	lite gray shale
139	143	coal
143	146	lite gray shale
146	182	coal
182	190	lite gray shale
190	200	coal
200	203	shale
203	204	coal
204	205	gray shale
205	214	coal
214	216	shale
216	219	coal
219	220	brown shale
220	224	coal
224	227	gray shale
227		

State of Montana, ss.
County of Daniels, ss.
I, John A. D. 1917
County Recorder,
do hereby certify that the foregoing is a true and correct copy of the record of the above described well.
Filed this 4th day of April, 1917.
John A. D. 1917
County Recorder.
Deputy.

Log of Well

Depth (feet)		Description of Material Drilled
0	2	top soil
2	22	sand and gravel
22	30	sand and gravel and brown clay
30	40	sand, stone
40	54	brown clay
54	74	sand
74	78	brown clay
78	84	gray shale
84	89	coal
89	90	gray shale
90	131	gray sand (possible coal 110)
131	139	lite gray shale
139	143	coal
143	146	lite gray shale
146	189	coal
189	190	lite gray shale
190	200	coal
200	203	shale
203	204	coal
204	205	gray shale
205	214	coal
214	215	shale
215	219	coal
219	220	brown shale
220	224	coal
224	227	gray shale
228		

State of Montana
County of Daniels
Filed this Jan. 4. 1908 at Butte
County Recorder
Deputy
Filing Fee Paid \$ 0

State of Montana } ss.
County of Daniels }
Filed this Jan. 27th
at 9:00
2213 o'clock PM
County Recorder:
Filing Fee Paid \$ 0
Deputy

File No. _____

T. 37N R. 44E

DUPLICATE

County San Juan
STATE OF MONTANA
ADMINISTRATOR OF GROUNDWATER CODE
OFFICE OF STATE ENGINEER FEB 14 1964

Top of Ground

(Elev. above sea level 2900)

Notice of Completion of Groundwater Appropriation by Means of Well

(Under Chapter 237, Montana Session Laws, 1961)

Owner E. M. Crandall Address Scobey, Montana

Driller Unknown Address _____

Date of Notice of Appropriation of Groundwater _____

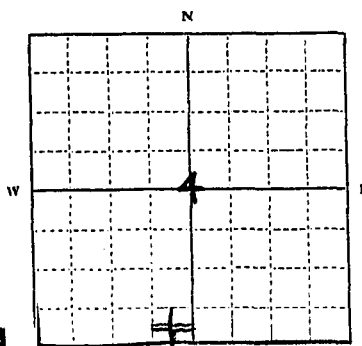
Date well started 1924 Date Completed 1924

Type of well drilled Equipment Used drill
(dug, driven, bored or (Churn, drill, rotary or
drilled) other)

Water Use: Domestic ☒ Municipal ☐ Other ☐ Irrigation ☒
Industrial ☐ Drainage ☐ Stock ☒

Indicate on the diagram the character and thickness of the different strata met with in drilling, such as soil, clay, shale, gravel, rock or sand, etc. Show depth at which water is encountered, thickness and character of water-bearing strata and height to which water rises in the well.

Size of Drilled Hole	Size and Nature of Casing	From (Feet)	To (Feet)	PERFORATIONS		
				Kind Size	From (Feet)	To (Feet)
5"	4"	0	210	Not known	112	210



Section 4 T. 37N R. 44E

Indicate location of well and place of use, if possible. Each small square represents 10 acres.

Show exact depth of bottom.

Static Water Level for non-flowing Well 9.8' surface feet.

Shut-in Pressure for Flowing Well None

Pumping Water Level 9.8 feet at unknown gal. per minute.

Discharge in gal. per min. of flowing well None

How Tested drilled Length of Test unknown

Remarks: (Gravel packing, cementing, packers, type of shutoff, location of place of use of groundwater if not at well, and any other similar pertinent information, including number of

acres irrigated, if used for irrigation) No Irrigation

Driller's License Number _____

Driller's Signature _____

This form to be prepared by driller, and three copies to be filed by the owner with the County Clerk and Recorder in the county in which the well is located.

Please answer all questions. If not applicable, so state, otherwise the form will be returned.

Original to the County Clerk and Recorder; duplicate to the State Engineer; Triplicate to the Montana Bureau of Mines and Geology and Quadruplicate for the Appropriator.

34913

164515

State of Montana,
County of Daniels.

Filed this 11th day of

February A. D. 1964

at 11:55 o'clock A.M.

Carl C. Mann
County Recorder,

Deputy.

Filing Fee Paid \$ 2.00

RECEIVED

FEB 14 1964

STATE ENGINEERS

File No. _____

DUPLICATE

T 37 R 44

County Daniels

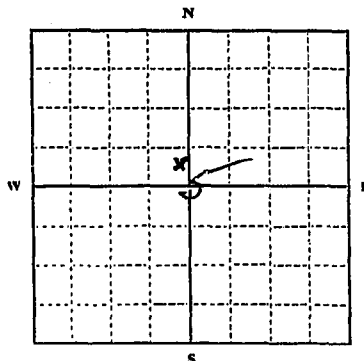
STATE OF MONTANA
ADMINISTRATOR OF GROUNDWATER CODE
OFFICE OF STATE ENGINEER

RECEIVED
JAN 3 1964

Declaration of Vested Groundwater Rights

(Under Chapter 237, Montana Session Laws, 1961)

1. G. N. Crandell, of Scobey, Montana
(Name of Appropriator) (Address) (Town)
County of Daniels State of Montana
have appropriated groundwater according to the Montana laws in effect prior to January 1, 1962, as follows:



SESE 1/4 NW Sec. 5 T. 37 R. 44

Indicate point of appropriation and place of use, if possible. Each small square represents 10 acres.

2. The beneficial use on which the claim is based Household and live stock
3. Date or approximate date of earliest beneficial use; and how continuous the use has been 1956 continuously
4. The amount of groundwater claimed (in miner's inches or gallons per minute) 4.5 gal/min
5. If used for irrigation, give the acreage and description of the lands to which water has been applied and name of the owner thereof SESE 1/4 NW Sec 5-37-44
3 acres of garden + tree lot
G. N. Crandell
6. The means of withdrawing such water from the ground and the location of each well or other means of withdrawal
Pump & electric motor
(cylinder) approx 2308 W and
2380 S of the NE corner of Sec 5
7. The date of commencement and completion of the construction of the well, wells, or other works for withdrawal of groundwater. 1956 (approx)
8. The depth of water table. 40 feet of water
9. So far as it may be available, the type, size and depth of each well or the general specifications of any other works for the withdrawal of groundwater. 6 inch bored 176 feet deep
10. The estimated amount of groundwater withdrawn each year 2,085,250 gal/yr.
11. The log of formations encountered in the drilling of each well if available
unknown
12. Such other information of a similar nature as may be useful in carrying out the policy of this act, including reference to book and page of any county record. None

Signature of Owner

Date

12-30-63

Three copies to be filed by the owner with the County Clerk and Recorder of the county in which the well is located.

Please answer all questions. If not applicable, so state, otherwise the form will be returned.

Original to the County Clerk and Recorder; Duplicate to the State Engineer; Triplicate to the Montana Bureau of Mines and Geology, and Quadruplicate for the Appropriator.

18867

164103

State of Montana, }
County of Daniels. } ss.

Filed this _____ 30th day of

December A. D. 19 63

at 4:30 o'clock P. M.

Carroll
County Recorder.

Filing Fee Paid \$ 2.00 Deputy.

CV

File No.

DUPLICATE

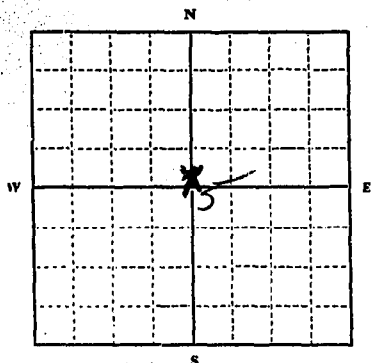
STATE OF MONTANA
ADMINISTRATOR OF GROUNDWATER CODE
OFFICE OF STATE ENGINEER

T. 37 R. 44
County Daniels
RECEIVED
JAN 3 1964
STATE ENGINEER

Declaration of Vested Groundwater Rights

(Under Chapter 237, Montana Session Laws, 1961)

I, G. N. Crandell, of Scobey Montana
(Name of Appropriator) (Address) (Town)
County of Daniels State of Montana
have appropriated groundwater according to the Montana laws in effect prior to January 1, 1962, as follows:



SE SE 1/4 Sec. 5 T. 37 R. 44

Indicate point of appropriation and place of use, if possible. Each small square represents 10 acres.

2. The beneficial use on which the claim is based Livestock and household
3. Date or approximate date of earliest beneficial use; and how continuous the use has been 1929 to present
4. The amount of groundwater claimed (in miner's inches or gallons per minute) 4 1/2 gal/min.
5. If used for irrigation, give the acreage and description of the lands to which water has been applied and name of the owner thereof Irrigate approximately 2 acres SE SE 1/4 NW Sec 5-37-44
6. The means of withdrawing such water from the ground and the location of each well or other means of withdrawal Windmill & pump. approx 2640 W & 2540 S of NE corner of Sec 5
7. The date of commencement and completion of the construction of the well, wells, or other works for withdrawal of groundwater 1929
8. The depth of water table 127 feet 40 foot of water
9. So far as it may be available, the type, size and depth of each well or the general specifications of any other works for the withdrawal of groundwater 18 bored 127 feet
10. The estimated amount of groundwater withdrawn each year 2,085,000 gal/yr.
11. The log of formations encountered in the drilling of each well if available unknown
12. Such other information of a similar nature as may be useful in carrying out the policy of this act, including reference to book and page of any county record None

Signature of Owner

G. N. Crandell

Date 12-30-63


Three copies to be filed by the owner with the County Clerk and Recorder of the county in which the well is located.

Please answer all questions. If not applicable, so state, otherwise the form will be returned.

Original to the County Clerk and Recorder; Duplicate to the State Engineer; Triplicate to the Montana Bureau of Mines and Geology, and Quadruplicate for the Appropriator.

18868

164104



44-12-2-11-2-32

RECORDED IN THE OFFICE OF THE COUNTY RECORDER OF DEERBOLT MONTANA

State of Montana, }
County of Daniels, } ss.

I filed this 30th day of

December A. D. 19 63

at 4:30 o'clock P. M.

Carl Swann

County Recorder.

Deputy.

Filing Fee Paid \$ 2.00

44-12-2-11-2-32
RECORDED IN THE OFFICE OF THE COUNTY RECORDER OF DEERBOLT MONTANA

File No.

T. 37 R. 44

DUPLICATE

County Daniels

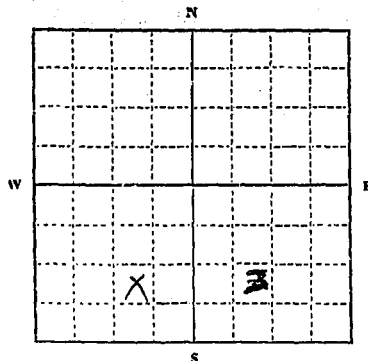
STATE OF MONTANA
ADMINISTRATOR OF GROUNDWATER CODE
OFFICE OF STATE ENGINEER

RECEIVED
DEC 27 1963

Declaration of Vested Groundwater Rights STATE ENGINEER

(Under Chapter 237, Montana Session Laws, 1961)

1. John E. Garney, of Scobey
(Name of Appropriator) (Address) (Town)
County of Daniels State of Montana
have appropriated groundwater according to the Montana laws in effect prior to January 1, 1962, as follows:



SE SW 1/4 Sec. 9 T. 37 R. 44

Indicate point of appropriation and place of use, if possible. Each small square represents 10 acres.

2. The beneficial use on which the claim is based Livestock
3. Date or approximate date of earliest beneficial use; and how continuous the use has been about 1948
Whenever needed for livestock
4. The amount of groundwater claimed (in miner's inches or gallons per minute) 5 Gallon per minute
5. If used for irrigation, give the acreage and description of the lands to which water has been applied and name of the owner thereof

6. The means of withdrawing such water from the ground and the location of each well or other means of withdrawal
By a cylinder pump with gas motor
7. The date of commencement and completion of the construction of the well, wells, or other works for withdrawal of groundwater Approximately June 1, 1948
8. The depth of water table ?
9. So far as it may be available, the type, size and depth of each well or the general specifications of any other works for the withdrawal of groundwater Depth about 40 feet
16 inch wood curbing and some tile at top
10. The estimated amount of groundwater withdrawn each year ???
11. The log of formations encountered in the drilling of each well if available ???
12. Such other information of a similar nature as may be useful in carrying out the policy of this act, including reference to book and page of any county record ??

Signature of Owner

Date Dec. 21, 1963

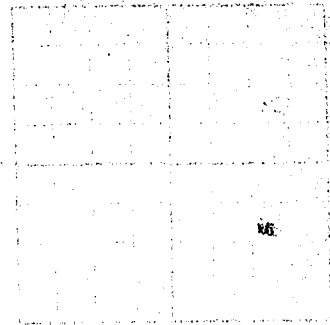
Three copies to be filed by the owner with the County Clerk and Recorder of the county in which the well is located.

Please answer all questions. If not applicable, so state, otherwise the form will be returned.

Original to the County Clerk and Recorder; Duplicate to the State Engineer; Triplicate to the Montana Bureau of Mines and Geology, and Quadruplicate for the Appropriator.

13148

163920



State of Montana, } ss.
County of Daniels. }

Filed this 23rd day of

December A. D. 1963

at 9:45 o'clock A. M.

W. C. Gamm

County Recorder:

Deputy:

Filing Fee Paid \$ 2.00

File No. _____

T. 37 N. R. 44 E

DUPLICATE

County DanielsSTATE OF MONTANA
ADMINISTRATOR OF GROUNDWATER
OFFICE OF STATE ENGINEERRECEIVED
FEB 14 1964

Top of Ground

(Elev. above sea level 2900)Notice of Completion of Groundwater
Appropriation by Means of Well ENGINEER

(Under Chapter 237, Montana Session Laws, 1961)

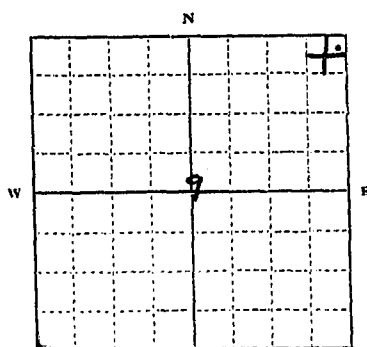
Owner E. M. Crumhall Address Scobey, MontDriller Ace Wright Address Scobey, Mont

Date of Notice of Appropriation of Groundwater _____

Date well started July 1954 Date Completed July 1954Type of well Drilled
(dug, driven, bored or
drilled)Equipment Used _____
(Churn, drill, rotary or
other)Water Use: Domestic ☒ Municipal ☐ Other ☐ Irrigation ☒
Industrial ☐ Drainage ☐ Stock ☒

Indicate on the diagram the character and thickness of the different strata met with in drilling, such as soil, clay, shale, gravel, rock or sand, etc. Show depth at which water is encountered, thickness and character of water-bearing strata and height to which water rises in the well.

Size of Drilled Hole	Size and Weight of Casing	From (Feet)	To (Feet)	PERFORATIONS		
				Kind Size	From (Feet)	To (Feet)
7"	6"	0	196	Not known	170	196



Section 1 Sec. 9 T. 37 N. R. 44 E
Indicate location of well and place of use, if possible. Each small square represents 10 acres.

Show exact depth of bottom.

Static Water Level for non-flowing Well 145' from surfaceShut-in Pressure for Flowing Well NonePumping Water Level 165' feet at 30 gal. per minute.Discharge in gal. per min. of flowing well NoneHow Tested Drilled Length of Test 6 hours

Remarks: (Gravel packing, cementing, packings, type of shutoff, location of place of use of groundwater if not at well, and any other similar pertinent information, including number of

acres irrigated, if used for irrigation) 3.5 acres gardenand lawn and trees. Livestock

Driller's License Number _____

Driller's Signature _____

This form to be prepared by driller, and three copies to be filed by the owner with the County Clerk and Recorder in the county in which the well is located.

Please answer all questions. If not applicable, so state, otherwise the form will be returned.

Original to the County Clerk and Recorder; duplicate to the State Engineer; Triplicate to the Montana Bureau of Mines and Geology and Quadruplicate for the Appropriator.

34912

164514

State of Montana, }
County of Daniels, } ss.

Filed this 11th day of

February A. D. 19 64

at 11:55 o'clock A. M.

ONE (Signature)
County Recorder.

Deputy.

Filing Fee Paid \$ 2.00

RECEIVED

LIBRARY

STATE ENGINEER

File No.

T. 37 R. 44

DUPLICATE

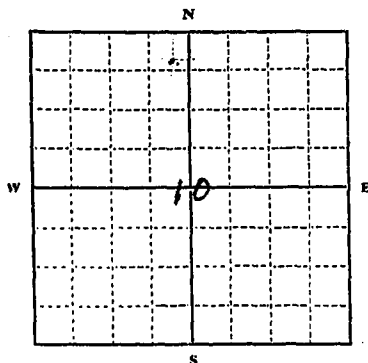
County

STATE OF MONTANA
ADMINISTRATOR OF GROUNDWATER CODE
OFFICE OF STATE ENGINEER

RECEIVED
JAN 3 1964

Declaration of Vested Groundwater Rights
(Under Chapter 237, Montana Session Laws, 1961)

1. Ellsworth Richardson, of Scobey
(Name of Appropriator) (Address)
County of Daniels State of Montana
have appropriated groundwater according to the Montana laws in effect prior to January 1, 1962, as follows:



SE NE NE 1/4 NW 1/4 Sec. 10 T. 37 N. R. 44 E

Indicate point of appropriation and place of use, if possible. Each small square represents 10 acres.

2. The beneficial use on which the claim is based Household livestock - Irrigation
3. Date or approximate date of earliest beneficial use; and how continuous the use has been 1945 - Continuous use
4. The amount of groundwater claimed (in miner's inches or gallons per minute) 1 1/2 gals. per min.
5. If used for irrigation, give the acreage and description of the lands to which water has been applied and name of the owner thereof
1/2 Acre - Garden & Trees
NE-NE 1/4 NW 1/4 10-37-44 Ellsworth Richardson
6. The means of withdrawing such water from the ground and the location of each well or other means of withdrawal Pump jack
Approx. 250' E x 162' S of NW Sec. 10
7. The date of commencement and completion of the construction of the well, wells, or other works for withdrawal of groundwater Summer 1945
8. The depth of water table 10' of water
9. So far as it may be available, the type, size and depth of each well or the general specifications of any other works for the withdrawal of groundwater Bore - 1 1/2" - 56'
10. The estimated amount of groundwater withdrawn each year 672,850 gal per year
11. The log of formations encountered in the drilling of each well if available
No log available
12. Such other information of a similar nature as may be useful in carrying out the policy of this act, including reference to book and page of any county record
Not recorded

Signature of Owner

Date 12/30/63

Three copies to be filed by the owner with the County Clerk and Recorder of the county in which the well is located.

Please answer all questions. If not applicable, so state, otherwise the form will be returned.

Original to the County Clerk and Recorder; Duplicate to the State Engineer; Triplicate to the Montana Bureau of Mines and Geology, and Quadruplicate for the Appropriator.

18869

164113

State of Montana }
County of Daniels. } ss.

Filed this 30th day of

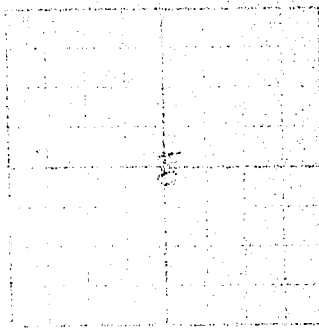
December A. D. 19 63

at 4:30 o'clock P. M.

[Signature]
County Recorder.

Deputy.

Filing Fee Paid \$ 2.00



RECEIVED
COUNTY CLERK
DANIELS COUNTY
MONTANA
DEC 31 1963

[Faint, illegible text, possibly a signature or stamp]

File No.....

T. 37 R. 44

DUPLICATE

County Daniels

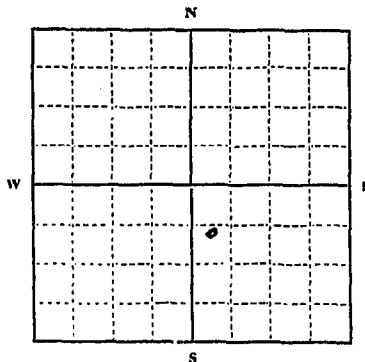
STATE OF MONTANA
ADMINISTRATOR OF GROUNDWATER CODE
OFFICE OF STATE ENGINEER

RECEIVED
DEC 19 1963
STATE ENGINEER

Declaration of Vested Groundwater Rights

(Under Chapter 237, Montana Session Laws, 1961)

1. Oscar Halverson, of Seckey
(Name of Appropriator) (Address) (Town)
County of Daniels State of Montana
have appropriated groundwater according to the Montana laws in effect prior to January 1, 1962, as follows:



NW 1/4 SE Sec. 11 T. 37 R. 44

Indicate point of appropriation
and place of use, if possible. Each
small square represents 10 acres.

2. The beneficial use on which the claim is based Livestock
3. Date or approximate date of earliest beneficial use; and how continuous the use has been 1920 and continuously since.
4. The amount of groundwater claimed (in miner's inches or gallons per minute) 1 gallon per minute
5. If used for irrigation, give the acreage and description of the lands to which water has been applied and name of the owner thereof no irrigation
6. The means of withdrawing such water from the ground and the location of each well or other means of withdrawal Gravity flow - at times has been pumped
7. The date of commencement and completion of the construction of the well, wells, or other works for withdrawal of groundwater 1920
8. The depth of water table not known
9. So far as it may be available, the type, size and depth of each well or the general specifications of any other works for the withdrawal of groundwater unknown
10. The estimated amount of groundwater withdrawn each year 274,200 gallons
11. The log of formations encountered in the drilling of each well if available no log.
12. Such other information of a similar nature as may be useful in carrying out the policy of this act, including reference to book and page of any county record.

Signature of Owner Oscar HalversonDate 12/14/63

Three copies to be filed by the owner with the County Clerk and Recorder of the county in which the well is located.

Please answer all questions. If not applicable, so state, otherwise the form will be returned.

Original to the County Clerk and Recorder; Duplicate to the State Engineer; Triplicate to the Montana Bureau of Mines and Geology, and Quaduplicate for the Appropriator.

10223

163797

State of Montana, }
County of Daniels. } ss.
Filed this 16th day of
December A. D. 19 63
at 3:10 o'clock P.M.
Carroll
County Recorder.

Deputy.

Filing Fee Paid \$ 2.00

File No. _____

T. 37 R. 44

DUPLICATE

County Daniels

STATE OF MONTANA
ADMINISTRATOR OF GROUNDWATER CODE
OFFICE OF STATE ENGINEER

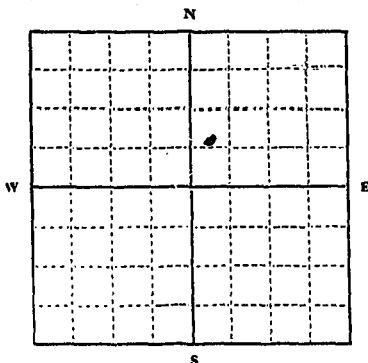
Declaration of Vested Groundwater Rights

(Under Chapter 237, Montana Session Laws, 1961)

RECEIVED
DEC 19 1963

STATE ENGINEER

1. Amanda Halverson, of Secbey,
(Name of Appropriator) (Address) (Town)
County of Daniels State of Montana
have appropriated groundwater according to the Montana laws in effect prior to January 1, 1963, as follows:



SW 1/4 NE Sec 11 T. 37 R. 44

Indicate point of appropriation and place of use, if possible. Each small square represents 10 acres.

2. The beneficial use on which the claim is based domestic, livestock, and irrigation

3. Date or approximate date of earliest beneficial use; and how continuous the use has been 1924, continuously since that time.

4. The amount of groundwater claimed (in miner's inches or gallons per minute) 15 gallons per minute

5. If used for irrigation, give the acreage and description of the lands to which water has been applied and name of the owner thereof
1 acre
SW 1/4 NE 11 - 37 - 44
Amanda Halverson

6. The means of withdrawing such water from the ground and the location of each well or other means of withdrawal
Pump

7. The date of commencement and completion of the construction of the well, wells, or other works for withdrawal of groundwater 1924

8. The depth of water table 3 feet

9. So far as it may be available, the type, size and depth of each well or the general specifications of any other works for the withdrawal of groundwater 18 inch well - 50 feet deep.

10. The estimated amount of groundwater withdrawn each year 432,000 gallons

11. The log of formations encountered in the drilling of each well if available
loam, clay, sandstone, and gravel, depths not available.

12. Such other information of a similar nature as may be useful in carrying out the policy of this act, including reference to book and page of any county record.

Signature of Owner Amanda Halverson

Date 12/14/63


Three copies to be filed by the owner with the County Clerk and Recorder of the county in which the well is located.

Please answer all questions. If not applicable, so state, otherwise the form will be returned.

Original to the County Clerk and Recorder; Duplicate to the State Engineer; Triplicate to the Montana Bureau of Mines and Geology, and Quadruplicate for the Appropriator.

10224

163798



State of Montana, ss.
County of Daniels, ss.
Filed this 16th day of
December A. D. 19 63
at 3.10 o'clock P. M.
Edward H. H. H.
County Recorder.
Deputy.
Filing Fee Paid \$ 2.00

File No.

T. 37 N. R. 44 E

DUPLICATE

County Daniels

STATE OF MONTANA
ADMINISTRATOR OF GROUNDWATER CODE
OFFICE OF STATE ENGINEER

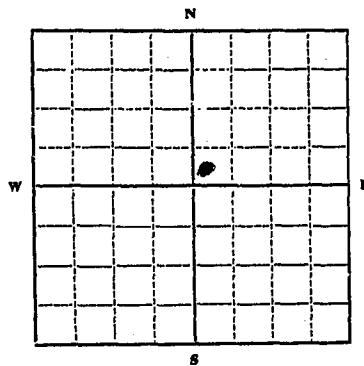
RECEIVED
MAY 21 1962

Declaration of Vested Groundwater Rights

(Under Chapter 237, Montana Session Laws, 1961)

STATE ENGINEER

1. Schuyler G. Hill of Peerless
(Name of Appropriator) (Address) (Town)
County of Daniels State of Montana
have appropriated groundwater according to the Montana laws in effect prior to January 1, 1962, as follows:



SW 1/4 Sec. 13. T. 37 N. R. 44

Indicate point of appropriation
and place of use, if possible.
Each small square represents 10
acres.

2. The beneficial use on which the claim is based Stockwater
3. Date or approximate date of earliest beneficial use; and how continuous the use has been 1938. Use has been continuous.
4. The amount of groundwater claimed (in miner's inches or gallons per minute) 30 gallons per minute
5. If used for irrigation, give the acreage and description of the lands to which water has been applied and name of the owner thereof
No irrigation
6. The means of withdrawing such water from the ground and the location of each well or other means of withdrawal 18 inch casing, 2,120 feet west and 100 feet north of the SE corner of the NE 1/4 of Sec. 13, Twp. 37 N., Rge. 44 E.M.M.
7. The date of commencement and completion of the construction of the well, wells, or other works for withdrawal of groundwater 1938.
8. The depth of water table 50 feet. (20 feet of water).
9. So far as it may be available, the type, size and depth of each well or the general specifications of any other works for the withdrawal of groundwater 18 inch casing in well, 50 feet deep.
10. The estimated amount of groundwater withdrawn each year Estimate not available
11. The log of formations encountered in the drilling of each well if available None.
12. Such other information of a similar nature as may be useful in carrying out the policy of this act, including reference to book and page of any county record None.

Signature of Owner

Schuyler G. HillDate May 21, 1962

Three copies to be filed by the owner with the County Clerk and Recorder of the county in which the well is located.

Please answer all questions. If not applicable, so state, otherwise the form will be returned.

Original to the County Clerk and Recorder; duplicate to the State Engineer; Triplicate to the Montana Bureau of Mines and Geology, and Quadruplicate for the Appropriator.

159994

State of Montana,
County of Daniels, ss.

Filed this 22 day of

May

A. D. 19

62

at

1:10

o'clock

P. M.

W. H. H. H.

County Recorder.

Deputy.

Filing Fee Paid \$ 2.00

File No. _____

T. 37 N. R. 44 E

DUPLICATE

County. Daniels

STATE OF MONTANA
ADMINISTRATOR OF GROUNDWATER CODE
OFFICE OF STATE ENGINEER

Declaration of Vested Groundwater Rights MAY 24 1962

(Under Chapter 237, Montana Session Laws, 1961)

STATE ENGINEER

1. Schuyler G. Hill

(Name of Appropriator)

of

Peerless

(Address)

(Town)

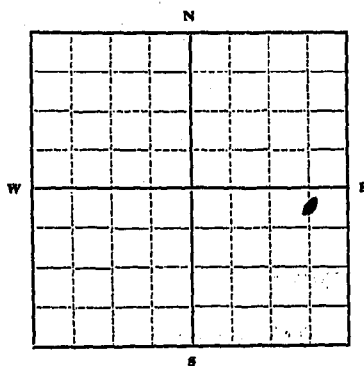
County of

Daniels

State of

Montana

have appropriated groundwater according to the Montana laws in effect prior to January 1, 1962, as follows:

2. The beneficial use on which the claim is based. Stockwater3. Date or approximate date of earliest beneficial use; and how continuous the use has been. 1941. Use has been continuous.4. The amount of groundwater claimed (in miner's inches or gallons per minute). 30 gallons per minute5. If used for irrigation, give the acreage and description of the lands to which water has been applied and name of the owner thereof. No irrigation6. The means of withdrawing such water from the ground and the location of each well or other means of withdrawal. 18 inch casing, 668 feet west and 130 feet south of the NE corner of the SE 1/4 of Sec. 23, Twp. 37 N., Rge. 44 E.M.M.7. The date of commencement and completion of the construction of the well, wells, or other works for withdrawal of groundwater. 1941.8. The depth of water table. 100 feet. (25 feet of water)/9. So far as it may be available, the type, size and depth of each well or the general specifications of any other works for the withdrawal of groundwater. 18 inch casing in well, 100 feet deep.10. The estimated amount of groundwater withdrawn each year. Estimate not available11. The log of formations encountered in the drilling of each well if available. None12. Such other information of a similar nature as may be useful in carrying out the policy of this act, including reference to book and page of any county record. None.

Signature of Owner

*Schuyler G. Hill*Date. May 21, 1962

Three copies to be filed by the owner with the County Clerk and Recorder of the county in which the well is located.

Please answer all questions. If not applicable, so state, otherwise the form will be returned.

Original to the County Clerk and Recorder; duplicate to the State Engineer; Triplicate to the Montana Bureau of Mines and Geology, and Quadruplicate for the Appropriator.

159997

State of Montana,
County of Daniels, ss.

Filed this 22 day of
May A. D. 1962

at 1:10 o'clock P. M.
Carl R. Harris
County Recorder.

Deputy.

Filing Fee Paid \$ 2.00

File No.

T. 37 N. R. 44 E. M. 4.

DUPLICATE

County. Daniels

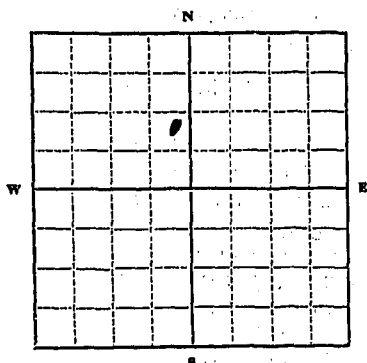
STATE OF MONTANA
ADMINISTRATOR OF GROUNDWATER CODE
OFFICE OF STATE ENGINEER

RECEIVED
MAY 24 1962
STATE ENGINEER

Declaration of Vested Groundwater Rights

(Under Chapter 237, Montana Session Laws, 1961)

1. Schuyler G. Hill, of Peerless
(Name of Appropriator) (Address) (Town)
County of Daniels State of Montana
have appropriated groundwater according to the Montana laws in effect prior to January 1, 1962, as follows:



2. The beneficial use on which the claim is based. Stockwater and domestic
3. Date or approximate date of earliest beneficial use; and how continuous the use has been. 1945. Use has been continuous.
4. The amount of groundwater claimed (in miner's inches or gallons per minute). 30 gallons per minute
5. If used for irrigation, give the acreage and description of the lands to which water has been applied and name of the owner thereof.
No irrigation
6. The means of withdrawing such water from the ground and the location of each well or other means of withdrawal. 18 inch casing, 1,760 feet south and 170 feet west of the NE corner of the NW 1/4 of Sec. 24, Twp. 37 N., Rge. 44 E.M.M.
7. The date of commencement and completion of the construction of the well, wells, or other works for withdrawal of groundwater. 1945.
8. The depth of water table. 50 feet. (30 feet of water).
9. So far as it may be available, the type, size and depth of each well or the general specifications of any other works for the withdrawal of groundwater. 18 inch casing in well, 50 feet deep.
10. The estimated amount of groundwater withdrawn each year. unknown
11. The log of formations encountered in the drilling of each well if available. none.
12. Such other information of a similar nature as may be useful in carrying out the policy of this act, including reference to book and page of any county record. none.

SEE NW 1/4 Sec. 24 T. 37. R. 44.

Indicate point of appropriation and place of use, if possible. Each small square represents 10 acres.

Signature of Owner

Date May 21, 1962

Three copies to be filed by the owner with the County Clerk and Recorder of the county in which the well is located.

Please answer all questions. If not applicable, so state, otherwise the form will be returned.

Original to the County Clerk and Recorder; duplicate to the State Engineer; Triplicate to the Montana Bureau of Mines and Geology, and Quadruplicate for the Appropriator.

159992

State of Montana, }
County of Daniels, } ss.

Filed this 22 day of

May A. D. 19 62

at 1:10 o'clock P. M.

W. C. Harris

County Recorder.

Deputy.

Filing Fee Paid \$ 2.00

GW

Approved Stock Form—State Publishing Co., Helena, Montana—38687

File No.

T. 37 N R. 44 E

DUPLICATE

County Daniels

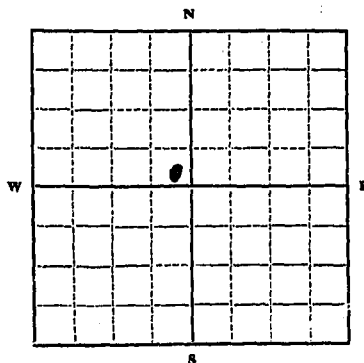
STATE OF MONTANA
ADMINISTRATOR OF GROUNDWATER CODE
OFFICE OF STATE ENGINEER

RECEIVED
MAY 24 1962

Declaration of Vested Groundwater Rights

(Under Chapter 237, Montana Session Laws, 1961)

1. Schuyler G. Hill, of Peerless
(Name of Appropriator) (Address) (Town)
County of Daniels State of Montana
have appropriated groundwater according to the Montana laws in effect prior to January 1, 1962, as follows:



SE 1/4, Sec. 24, T. 37 N. R. 44 E.

Indicate point of appropriation and place of use, if possible. Each small square represents 10 acres.

2. The beneficial use on which the claim is based. Stockwater and domestic
3. Date or approximate date of earliest beneficial use; and how continuous the use has been. Fall 1945. Use has been continuous.
4. The amount of groundwater claimed (in miner's inches or gallons per minute). 30 gallons per minute
5. If used for irrigation, give the acreage and description of the lands to which water has been applied and name of the owner thereof. no irrigation
6. The means of withdrawing such water from the ground and the location of each well or other means of withdrawal. 18 inch casing, 2,060 feet south and 190 feet west of the NW corner of the NW 1/4 of Sec. 24, Twp. 37 N., Rge. 44 E.M.M.
7. The date of commencement and completion of the construction of the well, wells, or other works for withdrawal of groundwater. 1945.
8. The depth of water table. 65 feet. (40 feet of water).
9. So far as it may be available, the type, size and depth of each well or the general specifications of any other works for the withdrawal of groundwater. 18 inch casing in well, 65 feet deep.
10. The estimated amount of groundwater withdrawn each year. Estimate not available.
11. The log of formations encountered in the drilling of each well if available. None.
12. Such other information of a similar nature as may be useful in carrying out the policy of this act, including reference to book and page of any county record. None.

Signature of Owner

Schuyler G. Hill

Date May 21, 1962

Three copies to be filed by the owner with the County Clerk and Recorder of the county in which the well is located.

Please answer all questions. If not applicable, so state, otherwise the form will be returned.

Original to the County Clerk and Recorder; duplicate to the State Engineer; Triplicate to the Montana Bureau of Mines and Geology, and Quadruplicate for the Appropriator.

727.

159996

State of Montana, } ss.
County of Daniels, }

Filed this 22 day of
May A.D. 19 62

at 1:10 o'clock P. M.

Charles W. ...
County Recorder.

Deputy.

Filing Fee \$ 2.00

File No.

T. 37 N. R. 44 E. M. M.

DUPLICATE

County. Daniels

STATE OF MONTANA
ADMINISTRATOR OF GROUNDWATER CODE
OFFICE OF STATE ENGINEER

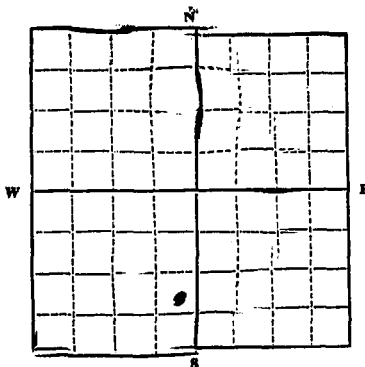
RECEIVED
MAY 21 1962

Declaration of Vested Groundwater Rights

(Under Chapter 237, Montana Session Laws, 1961)

STATE ENGINEER

1. Schuyler G. Hill, of Peerless,
(Name of Appropriator) (Address) (Town)
County of Daniels State of Montana
have appropriated groundwater according to the Montana laws in effect prior to January 1, 1962, as follows:



SE 1/4 Sec. 24 T. 37. R. 44

Indicate point of appropriation
and place of use, if possible.
Each small square represents 10
acres.

2. The basis of use on which the claim is based Stockwater

3. The purpose of the appropriation is for stockwater and how con-
sistent with the public interest has been con-

4. The quantity of groundwater claimed (in miner's inches or gallons
per minute) 10 gallons per minute

5. If used for irrigation, give the acreage and description of the lands
to which water has been applied and name of the owner thereof
No irrigation

6. The means of withdrawing such water from the ground and the
location of each well or other means of withdrawal 1 1/4 inch
pipe from spring located 890 feet north and
150 feet west of the SE corner of the SW 1/4 of
Sec. 24, Twp. 37 N., Rge. 44 E.M.M.

7. The date of commencement and completion of the construction of the well, wells, or other works for with-
drawal of groundwater. 1946

8. The depth of water table. 8 feet.

9. So far as it may be available, the type, size and depth of each well or the general specifications of any other
works for the withdrawal of groundwater. A spring 20 feet by 40 feet in size, 8 feet
in depth.

10. The estimated amount of groundwater withdrawn each year. Estimate not available

11. The log of formations encountered in the drilling of each well if available. None.

12. Such other information of a similar nature as may be useful in carrying out the policy of this act, including
reference to book and page of any county record. None.

Signature of Owner Schuyler G. Hill

Date May 21, 1962.

Three copies to be filed by the owner with the County Clerk and Recorder of the county in which the well is
located.

Please answer all questions. If not applicable, so state, otherwise the form will be returned.

Original to the County Clerk and Recorder; duplicate to the State Engineer; Triplicate to the Montana Bureau
of Mines and Geology, and Quad for the Appropriator.

159995

State of Montana, }
County of Daniels, } ss.

Filed this 22 day of

May A. D. 19 62

at 1:10 o'clock P. M.

Chas. Daniels
County Recorder.

Deputy.

Filing Fee Paid \$ 2.00

File No. _____

T 37N R 44E

DUPLICATE

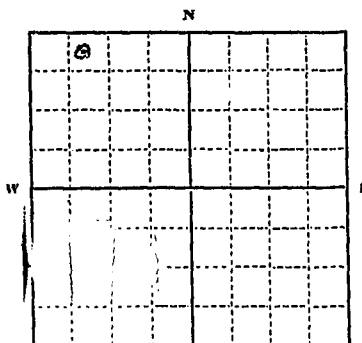
County Daniels

STATE OF MONTANA
ADMINISTRATOR OF GROUNDWATER CODE
OFFICE OF STATE ENGINEER

RECEIVED
JAN 3 1964

Declaration of Vested Groundwater Rights
(Under Chapter 237, Montana Session Laws, 1961)

I, Edwin Hessel, of Pierces Montana
(Name of Appropriator) (Address) (Town)
County of Daniels State of Montana
have appropriated groundwater according to the Montana laws in effect prior to January 1, 1962, as follows:



SWNE 1/4 NW 1/4 4s

1/4 Sec. 25 T37N R. 44E

Indicate point of appropriation
and place of use, if possible. Each
small square represents 10 acres.

2. The beneficial use on which the claim is based Livestock
3. Date or approximate date of earliest beneficial use; and how continuous the use has been 1925 Continuous use since
4. The amount of groundwater claimed (in miner's inches or gallons per minute) 0.5 gallons per minute
5. If used for irrigation, give the acreage and description of the lands to which water has been applied and name of the owner thereof No Irrigation
6. The means of withdrawing such water from the ground and the location of each well or other means of withdrawal Natural process, Gravity flow approx 1,300 ft East and 1,229 ft South of NW Corner of Sec. 25 T37N R44E
7. The date of commencement and completion of the construction of the well, wells, or other works for withdrawal of groundwater Summer 1985
8. The depth of water table 6 feet of Water
9. So far as it may be available, the type, size and depth of each well or the general specifications of any other works for the withdrawal of groundwater Wood Creek 14" round set in about 6 feet to intercept ground water. Water is piped out, 1" x 40 ft. to a hole for cattle
10. The estimated amount of groundwater withdrawn each year 92,000 gallons per year
11. The log of formations encountered in the drilling of each well if available No log needed
12. Such other information of a similar nature as may be useful in carrying out the policy of this act, including reference to book and page of any county record No.

Signature of Owner

Edwin HesselDate DEC 30 1963

Three copies to be filed by the owner with the County Clerk and Recorder of the county in which the well is located.

Please answer all questions. If not applicable, so state, otherwise the form will be returned.

Original to the County Clerk and Recorder; Duplicate to the State Engineer; Triplicate to the Montana Bureau of Mines and Geology, and Quaduplicate for the Appropriator.

18858

164094

State of Montana,)
County of Daniels,) ss.

Filed this 30th day of

December A. D. 19 63

at 4:30 o'clock P. M.

C. W. Brown
County Recorder.

Deputy.

Filing Fee Paid \$ 2.00

GW

Approved Stock Form—State Publishing Co., Helena, Montana—38687

File No. _____

T. 37 N. R. 44 E

DUPLICATE

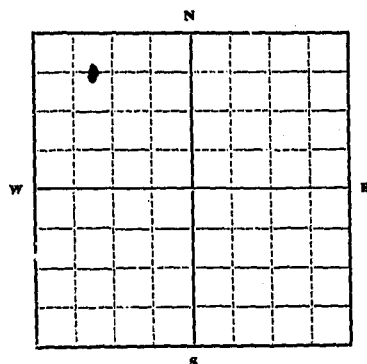
County DANIELS

STATE OF MONTANA
ADMINISTRATOR OF GROUNDWATER CODE
OFFICE OF STATE ENGINEER

RECEIVED
MAY 24 1962

Declaration of Vested Groundwater Rights
(Under Chapter 237, Montana Session Laws, 1961)

1. Schuyler G. Hill of Pearless
(Name of Appropriator) (Address) (Town)
County of Daniels State of Montana
have appropriated groundwater according to the Montana laws in effect prior to January 1, 1962, as follows:



NW 1/4 Sec. 26 T. 37 R. 44

Indicate point of appropriation
and place of use, if possible.
Each small square represents 10
acres.

2. The beneficial use on which the claim is based Stockwater
3. Date or approximate date of earliest beneficial use; and how continuous the use has been Fall of 1961. Use has been continuous.
4. The amount of groundwater claimed (in miner's inches or gallons per minute) 60 gallons per minute
5. If used for irrigation, give the acreage and description of the lands to which water has been applied and name of the owner thereof
No irrigation
6. The means of withdrawing such water from the ground and the location of each well or other means of withdrawal 18 inch casing, 1,500 feet west and 600 feet south of the NE corner of the NW 1/4 of Sec. 26, Twp. 37 N., Rge. 44 E.M.M.
7. The date of commencement and completion of the construction of the well, wells, or other works for withdrawal of groundwater 1961.
8. The depth of water table 45 feet. (25 feet of water).
9. So far as it may be available, the type, size and depth of each well or the general specifications of any other works for the withdrawal of groundwater 18 inch casing in well, 45 feet deep.
10. The estimated amount of groundwater withdrawn each year Estimate not available.
11. The log of formations encountered in the drilling of each well if available None
12. Such other information of a similar nature as may be useful in carrying out the policy of this act, including reference to book and page of any county record None

Signature of Owner

Date May 21, 1962

Three copies to be filed by the owner with the County Clerk and Recorder: the county in which the well is located.

Please answer all questions. If not applicable, so state, otherwise the form will be returned.

Original to the County Clerk and Recorder; duplicate to the State Engineer; Triplicate to the Montana Bureau of Mines and Geology, and Quadruplicate for the Appropriator.

728

159993

State of Montana, ss.
County of Daniels, ss.
Filed this 22 day of
May A. D. 1962
at 1:10 o'clock P. M.
Chas. J. Jensen
County Recorder.
Deputy.
Filing Fee Paid 2.00

GW

Approved Stock Form—State Publishing Co., Helena, Montana—38687

28

File No.

T. 37. N. R. 44. E.

DUPLICATE

County. Daniels

STATE OF MONTANA
ADMINISTRATOR OF GROUNDWATER CODE
OFFICE OF STATE ENGINEER

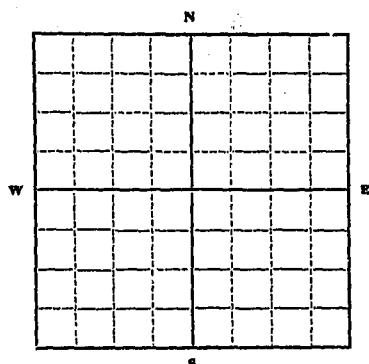
RECEIVED
OCT 25 1963

Declaration of Vested Groundwater Rights

(Under Chapter 237, Montana Session Laws, 1961)

STATE ENGINEER

1. Dana Pomarleanu, of Scobay, Montana
(Name of Appropriator) (Address) (Town)
County of Daniels State of Montana
have appropriated groundwater according to the Montana laws in effect prior to January 1, 1962, as follows:



3-NE 1/4 Sec. 28. T. 37. R. 44

Indicate point of appropriation
and place of use, if possible.
Each small square represents 10
acres.

2. The beneficial use on which the claim is based is livestock
use.

3. Date or approximate date of earliest beneficial use; and how con-
tinuous the use has been. 1942; used continuously.

4. The amount of groundwater claimed (in miner's inches or gallons
per minute) 7 gals. per minute.

5. If used for irrigation, give the acreage and description of the lands
to which water has been applied and name of the owner thereof
Not used for irrigation.

6. The means of withdrawing such water from the ground and the
location of each well or other means of withdrawal
Natural flow - spring

7. The date of commencement and completion of the construction of the well, wells, or other works for with-
drawal of groundwater. 1960

8. The depth of water table. Water table on the surface

9. So far as it may be available, the type, size and depth of each well or the general specifications of any other
works for the withdrawal of groundwater. None

10. The estimated amount of groundwater withdrawn each year. 540,000

11. The log of formations encountered in the drilling of each well if available. None

12. Such other information of a similar nature as may be useful in carrying out the policy of this act, including
reference to book and page of any county record. None

Signature of Owner Dana Pomarleanu

Date Oct. 23, 1963

Three copies to be filed by the owner with the County Clerk and Recorder of the county in which the well is
located.

Please answer all questions. If not applicable, so state, otherwise the form will be returned.

Original to the County Clerk and Recorder; duplicate to the State Engineer; Triplicate to the Montana Bureau
of Mines and Geology, and Quadruplicate for the Appropriator.

6650.

163349

State of Montana, }
County of Daniels, } ss.

Filed this 23rd day of
October A. D. 1963

at 1:40 o'clock P. M.

Carl Eanes County Recorder.

Deputy.

Filing Fee Paid \$ 2.00

File No.

T. 37 N. R. 44 E

DUPLICATE

County Daniels

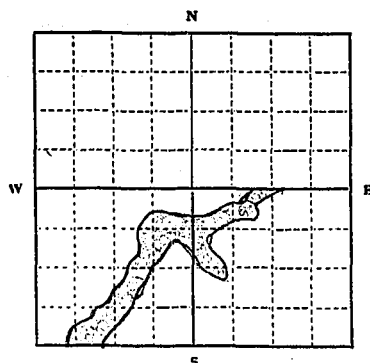
STATE OF MONTANA
ADMINISTRATOR OF GROUNDWATER CODE
OFFICE OF STATE ENGINEER

RECEIVED
DEC 27 1963
STATE ENGINEER

Declaration of Vested Groundwater Rights

(Under Chapter 237, Montana Session Laws, 1961)

1. Fouhy Brothers, of Richland, Montana
(Name of Appropriator) (Address) (Town)
County of Daniels State of Montana
have appropriated groundwater according to the Montana laws in effect prior to January 1, 1962, as follows:



SE 1/4, Sec. 29, T. 37N, R. 44E

Indicate point of appropriation and place of use, if possible. Each small square represents 10 acres.

2. The beneficial use on which the claim is based Sub-irrigation
3. Date or approximate date of earliest beneficial use; and how continuous the use has been 1946
4. The amount of groundwater claimed (in miner's inches or gallons per minute) 35 acre feet per year
5. If used for irrigation, give the acreage and description of the lands to which water has been applied and name of the owner thereof
Approx. 35 acres located in SE 1/4 Sec. 29, T. 37N, R. 44E
The area lies in a draw or coulee running diagonally from SW to NE from the SW corner of Sec. 29 to the center of Northern boundary of SE 1/4 of Sec. 29 and belongs to State of Montana Leased and used Fouhy Bros.
6. The means of withdrawing such water from the ground and the location of each well or other means of withdrawal
Not applicable
7. The date of commencement and completion of the construction of the well, wells, or other works for withdrawal of groundwater Not applicable
8. The depth of water table 1 or 2 feet below surface
9. So far as it may be available, the type, size and depth of each well or the general specifications of any other works for the withdrawal of groundwater Not applicable
10. The estimated amount of groundwater withdrawn each year Not applicable
11. The log of formations encountered in the drilling of each well if available Not applicable
12. Such other information of a similar nature as may be useful in carrying out the policy of this act, including reference to book and page of any county record Not applicable

Signature of Owner

Laurena J. Fouhy
Charles J. Fouhy

Date 12-21-1963

Three copies to be filed by the owner with the County Clerk and Recorder of the county in which the well is located.

Please answer all questions. If not applicable, so state, otherwise the form will be returned.

Original to the County Clerk and Recorder; Duplicate to the State Engineer; Triplicate to the Montana Bureau of Mines and Geology; and Quadruplicate for the Appropriator.

13150

163922

State of Montana,
County of Daniels, ss.

Filed this 23rd day of

December A. D. 1963

at 9:45 o'clock A. M.

Overman

County Recorder.

Deputy.

Filing Fee Paid \$2.00

File No.

T. 37 N. R. 44 E.

DUPLICATE

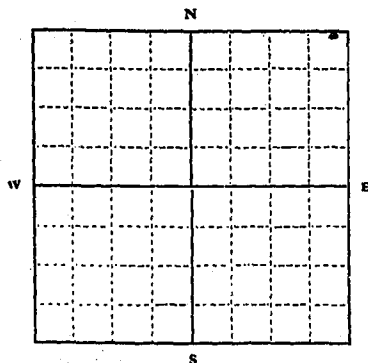
County. Daniels

STATE OF MONTANA
ADMINISTRATOR OF GROUNDWATER
OFFICE OF STATE ENGINEER

RECEIVED
DEC 27 1963
STATE ENGINEER

Declaration of Vested Groundwater Rights
(Under Chapter 237, Montana Session Laws, 1962)

1. Young Brothers of Richland, Montana
(Name of Appropriator) (Address) (Town)
County of Daniels State of Montana
have appropriated groundwater according to the Montana laws in effect prior to January 1, 1962, as follows:



NENENENE

No. 14 Sec. 31 T. 37 N. R. 44 E

Indicate point of appropriation
and place of use, if possible. Each
small square represents 10 acres.

2. The beneficial use on which the claim is based.....
Livestock Water

3. Date or approximate date of earliest beneficial use; and how continu-
ous the use has been 1946 Continuous

4. The amount of groundwater claimed (in miner's inches or gallons
per minute)..... 15 gallon per minute

5. If used for irrigation, give the acreage and description of the lands
to which water has been applied and name of the owner thereof
Not applicable

6. The means of withdrawing such water ~~from~~ the ground and the loca-
tion of each well or other means of withdrawal Water springs
from ground and runs into an excavated pond near
spring.

7. The date of commencement ~~and~~ of the construction of the well, wells, or other works for with-
drawal of groundwater Fall 1947

8. The depth of water table Came to surface Depth unknown

9. So far as it may be available, the type, size and depth of each well or the general specifications of any other
works for the withdrawal of groundwater Excavation about 16 feet wide, 50 feet long, and
4 feet deep.

10. The estimated amount of groundwater withdrawn each year 600,000 gallons per year

11. The log of formations encountered in the drilling of each well if available Not applicable

12. Such other information of a similar nature as may be useful in carrying out the policy of this act, including
reference to book and page of any county record No record - not applicable

Signature of Owner

Laurens J. Farley
Charles R. Farley

Date 12-21-1963

Three copies to be filed by the owner with the County Clerk and Recorder of the county in which the well is located.

Please answer all questions. If not applicable, so state, otherwise the form will be returned.

Original to the County Clerk and Recorder; Duplicate to the State Engineer; Triplicate to the Montana Bureau of
Mines and Geology, and Quadruplicate for the Appropriator.

13153

163925

State of Montana,
County of Daniels, ss.

Filed this 23rd day of

December A. D. 1963

at 9:45 o'clock A. M.

Carl H. Hance

County Recorder.

Deputy,

Filing Fee Paid \$ 2.00

File No.

T. 37 N R. 44 E

DUPLICATE

County Daniels

STATE OF MONTANA
ADMINISTRATOR OF GROUNDWATER CODE
OFFICE OF STATE ENGINEER

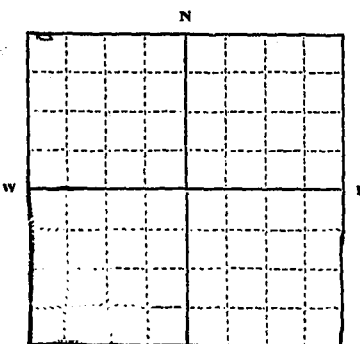
RECEIVED
DEC 27 1963

Declaration of Vested Groundwater Rights

(Under Chapter 237, Montana Session Laws, 1961)

STATE ENGINEER

1. Frady Brothers of Mohland, Montana
(Name of Appropriator) (Address) (Town)
County of Daniels State of Montana
have appropriated groundwater according to the Montana laws in effect prior to January 1, 1962, as follows:



Indicate point of appropriation and place of use, if possible. Each small square represents 10 acres.

Sec 32 T. 37 N R. 44 E

2. The beneficial use on which the claim is based Livestock Water
3. Date or approximate date of earliest beneficial use; and how continuous the use has been spring of 1946
4. The amount of groundwater claimed (in miner's inches or gallons per minute) 600,000 gallons per year
5. If used for irrigation, give the acreage and description of the lands to which water has been applied and name of the owner thereof Not applicable
6. The means of withdrawing such water from the ground and the location of each well or other means of withdrawal water feeds into pool through a ditch across spring bog

7. The date of commencement and completion of the construction of the well, wells, or other works for withdrawal of groundwater Fall 1946

8. The depth ground surface

9. So far as it may be available, the type, size and depth of each well or the general specifications of any other works for the withdrawal of groundwater Ditch feeding pool about three hundred feet long, 1 foot to 2 feet deep and 3 feet wide. Pool is about 200 feet long and 100 feet wide.

10. The estimated amount of groundwater withdrawn each year 600,000 gallons per year

11. The log of formations encountered in the drilling of each well if available Not applicable

12. Such other information of a similar nature as may be useful in carrying out the policy of this act, including reference to book and page of any county record Not applicable

Signature of Owner

Charles R. Frady
Date 12-2-1963

Three copies to be filed by the owner with the County Clerk and Recorder of the county in which the well is located.

Please answer all questions. If not applicable, so state, otherwise the form will be returned.

Original to the County Clerk and Recorder; Duplicate to the State Engineer; Triplicate to the Montana Bureau of Mines and Geology, and Quadruplicate for the Appropriator.

13152

163924

State of Montana,
County of Daniels.)

Filed this 23rd December A. D. 1963

at 9:45 o'clock A. M.

Carrie Wallen
County Recorder.

Deputy.

Filing Fee Paid \$2.00

File No.

T. 37 N. R. 44 E

DUPLICATE


County... Daniels

STATE OF MONTANA
ADMINISTRATOR OF GROUNDWATER CODE
OFFICE OF STATE ENGINEER

RECEIVED
DEC 27 1963

Declaration of Vested Groundwater Rights
(Under Chapter 237, Montana Session Laws, 1961)

1. Fouhy Brothers, of Richland, Montana
(Name of Appropriator) (Address) (Town)
County of Daniels State of Montana
have appropriated groundwater according to the Montana laws in effect prior to January 1, 1962, as follows:



NW 1/4 Sec. 32 T. 37N R. 44E

Indicate point of appropriation and place of use, if possible. Each small square represents 10 acres.

2. The beneficial use on which the claim is based Sub-irrigation

3. Date or approximate date of earliest beneficial use; and how continuous the use has been 1940 continuous

4. The amount of water claimed (in miner's inches or gallons per minute) 3 cfs per year (300 in. of flow)

5. If used for irrigation, give the acreage and description of the lands to which water has been applied and name of the owner thereof 4 acres pasture in corner of the NW 1/4 of Sec. 32, T. 37N, R. 44E to Charles R. Fouhy and Lawrence

6. The means of withdrawing each water from the ground and the location of each well or other means of withdrawal Not applicable

7. The date of commencement and completion of the construction of the well, wells, or other works for withdrawal of groundwater Not applicable

8. The depth of water table about a foot or two below surface

9. So far as it may be available, the type, size and depth of each well or the general specifications of any other works for the withdrawal of groundwater Not applicable

10. The estimated amount of groundwater withdrawn each year Not applicable

11. The log of formations encountered in the drilling of each well if available Not applicable

12. Such other information of a similar nature as may be useful in carrying out the policy of this act, including reference to book and page of any county record Not applicable

Lawrence J. Fouhy
Signature of Owner Charles R. Fouhy
Date 12-21-63

Three copies to be filed by the owner with the County Clerk and Recorder of the county in which the well is located.

Please answer all questions. If not applicable, so state; otherwise the form will be returned.

Original to the County Clerk and Recorder; Duplicate to the State Engineer; Triplicate to the Montana Bureau of Mines and Geology, and Quadruplicate for the Appropriator.

163923

State of Tennessee,
County of Davidson,) ss.

Filed this 23rd day of
December A. D. 1963
at 9:45 o'clock A.
ONE SHAWNEE
County Recorder.

Deputy.

Filing Fee Paid \$ 2.00