

File No. _____

T. 37 R. 48

DUPLICATE

County Daniels

STATE OF MONTANA
ADMINISTRATOR OF GROUNDWATER CODE
OFFICE OF STATE ENGINEER


RECEIVED
DEC 20 1963

Declaration of Vested Groundwater Rights

(Under Chapter 237, Montana Session Laws, 1961)

STATE ENGINEER

1. Dale Marlenee, of Whitetail
(Name of Appropriator) (Address) (Town)
County of Daniels State of Montana
have appropriated groundwater according to the Montana laws in effect prior to January 1, 1962, as follows:



NE 1/4 NW 1/4 Sec. 27 T. 37 R. 48

Indicate point of appropriation
and place of use, if possible. Each
small square represents 10 acres.

2. The beneficial use on which the claim is based Domestic
3. Date or approximate date of earliest beneficial use; and how continuous the use has been Nov. 1944
continuous use
4. The amount of groundwater claimed (in miner's inches or gallons per minute) 5 gal. per minute
5. If used for irrigation, give the acreage and description of the lands to which water has been applied and name of the owner thereof
None
6. The means of withdrawing such water from the ground and the location of each well or other means of withdrawal Impeller type with electric power, located about 1800' east & 620' south of NW corner of Sec. 27 T. 37N. R. 48 E.
7. The date of commencement and completion of the construction of the well, wells, or other works for withdrawal of groundwater Approximately Nov. 1944
8. The depth of water table Well is 24' deep with 8' of water
9. So far as it may be available, the type, size and depth of each well or the general specifications of any other works for the withdrawal of groundwater Dug well with 12" tile curbing
10. The estimated amount of groundwater withdrawn each year 100,000 gal per year
11. The log of formations encountered in the drilling of each well if available
No log available
12. Such other information of a similar nature as may be useful in carrying out the policy of this act, including reference to book and page of any county record
N.A.C.

Signature of Owner

Dale MarleneeDate Dec 17, 1963

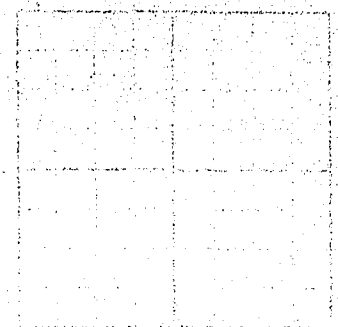
Three copies to be filed by the owner with the County Clerk and Recorder of the county in which the well is located.

Please answer all questions. If not applicable, so state, otherwise the form will be returned.

Original to the County Clerk and Recorder; Duplicate to the State Engineer; Triplicate to the Montana Bureau of Mines and Geology, and Quadruplicate for the Appropriator.

10706

163807



State of Montana, } ss:
County of Daniels, }
Filed this 17th day of
December A. D. 19 63
at 1:35 o'clock P. M.
Carl G. Gonsies
County Recorder.
Filing Fee Paid \$ 2.00 Deputy.

File No.

T. 37 R. 48

DUPLICATE

County Daniels

STATE OF MONTANA
ADMINISTRATOR OF GROUNDWATER CODE
OFFICE OF STATE ENGINEER

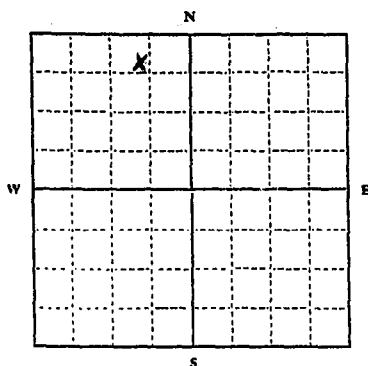
RECEIVED
DEC 20 1963

Declaration of Vested Groundwater Rights

(Under Chapter 237, Montana Session Laws, 1961)

STATE ENGINEER

1. Dale Marlenee, of Whitetail
(Name of Appropriator) (Address) (Town)
County of Daniels State of Montana
have appropriated groundwater according to the Montana laws in effect prior to January 1, 1962, as follows:



NE 1/4 NW 1/4 Sec. 27, T. 37 R. 48

Indicate point of appropriation and place of use, if possible. Each small square represents 10 acres.

2. The beneficial use on which the claim is based livestock, domestic, Irr. of garden, Agric. spraying
3. Date or approximate date of earliest beneficial use; and how continuous the use has been Approx. Feb. 1946, Continuous use
4. The amount of groundwater claimed (in miner's inches or gallons per minute) 7 gallon per minute
5. If used for irrigation, give the acreage and description of the lands to which water has been applied and name of the owner thereof 1/2 acre located south of house in the NE 1/4 of NW 1/4, Sec. 27, Twp. 37 N, Rge. 48 E. Owned by Dale Marlenee
6. The means of withdrawing such water from the ground and the location of each well or other means of withdrawal Impeller type pump, with electric power, located about 1810' East & 400' South of NW corner of S 27 T. 37 R. 48
7. The date of commencement and completion of the construction of the well, wells, or other works for withdrawal of groundwater Approx. Feb. 1946
8. The depth of water table Well is 27' deep with 11' of water
9. So far as it may be available, the type, size and depth of each well or the general specifications of any other works for the withdrawal of groundwater Dug well with 4' wood curbing
10. The estimated amount of groundwater withdrawn each year 675,000 gal per year
11. The log of formations encountered in the drilling of each well if available No log available
12. Such other information of a similar nature as may be useful in carrying out the policy of this act, including reference to book and page of any county record None

Signature of Owner Dale Marlenee

Date Dec 17, 1963

Three copies to be filed by the owner with the County Clerk and Recorder of the county in which the well is located.

Please answer all questions. If not applicable, so state, otherwise the form will be returned.

Original to the County Clerk and Recorder; Duplicate to the State Engineer; Triplicate to the Montana Bureau of Mines and Geology, and Quadruplicate for the Appropriator.

10710

163811

State of Montana,
County of Daniels, ss.

Filed this 17th day of

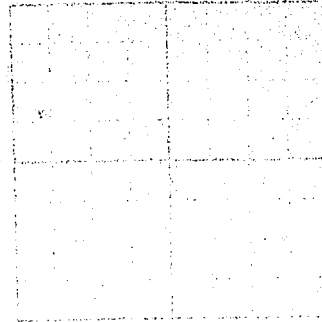
December A. D. 1963

at 1:35 o'clock P. M.

ONE [Signature]
County Recorder.

Deputy.

Willing Fee Paid \$ 2.00



RECEIVED
COUNTY CLERK
DANIELS COUNTY
MONTANA
DEC 17 1963

THIS IS A TRUE AND CORRECT COPY OF THE ORIGINAL FILED IN THE OFFICE OF THE COUNTY CLERK OF DANIELS COUNTY, MONTANA, ON DECEMBER 17, 1963.

File No.

T. 37

R.

48

DUPLICATE

County

Daniels

STATE OF MONTANA
ADMINISTRATOR OF GROUNDWATER CODE
OFFICE OF STATE ENGINEER

RECEIVED
DEC 20 1963

Declaration of Vested Groundwater Rights

(Under Chapter 237, Montana Session Laws, 1961)

STATE ENGINEER

1. Dale Marlenee, of Whitetail
(Name of Appropriator) (Address) (Town)

County of Daniels State of Montana
have appropriated groundwater according to the Montana laws in effect prior to January 1, 1962, as follows:

N

	X		

W E

S

NE 1/4 NW 1/4 Sec. 27 T. 37 R. 48

Indicate point of appropriation
and place of use, if possible. Each
small square represents 10 acres.

- The beneficial use on which the claim is based Irrig. of
lawn & garden, domestic
- Date or approximate date of earliest beneficial use; and how continu-
ous the use has been Approx. 1912, continuous
use
- The amount of groundwater claimed (in miner's inches or gallons
per minute) 3 1/2 gal per minute
- If used for irrigation, give the acreage and description of the lands
to which water has been applied and name of the owner thereof
1/2 acre located south of house in the NW 1/4
of NW 1/4 Sec. 27, Twp. 37 N. Rge. 48 E.
Owned by Dale Marlenee
- The means of withdrawing such water from the ground and the loca-
tion of each well or other means of withdrawal Impeller type
pump with electric power, located about
1780' East & 740' South of NW corner of 327
T. 37, R. 48.
- The date of commencement and completion of the construction of the well, wells, or other works for with-
drawal of groundwater Approximately 1912
- The depth of water table Well is 275' deep with 11' of water
- So far as it may be available, the type, size and depth of each well or the general specifications of any other
works for the withdrawal of groundwater
Dug well, 3' wood curbing
- The estimated amount of groundwater withdrawn each year 255,000 gal per year
- The log of formations encountered in the drilling of each well if available
No log available
- Such other information of a similar nature as may be useful in carrying out the policy of this act, including
reference to book and page of any county record
N.N.E.

Signature of Owner

Dale Marlenee

Date

Dec. 17, 1963

Three copies to be filed by the owner with the County Clerk and Recorder of the county in which the well is located.

Please answer all questions. If not applicable, so state, otherwise the form will be returned.

Original to the County Clerk and Recorder; Duplicate to the State Engineer; Triplicate to the Montana Bureau of
Mines and Geology, and Quadruplicate for the Appropriator.

10707

163808

State of Montana, }
County of Daniels. } ss.

Filed this 17th day of

December A. D. 1963

at 1:35 o'clock P. M.

Chas. H. H. H.

County Recorder.

Deputy.

Filing Fee Paid \$ 2.00

File No.

T. 37 R. 48

DUPLICATE

County Daniels

STATE OF MONTANA
ADMINISTRATOR OF GROUNDWATER CODE
OFFICE OF STATE ENGINEER

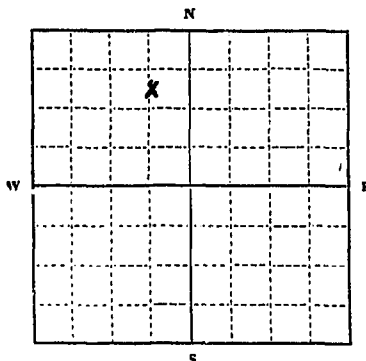
RECEIVED
DEC 20 1963
STATE ENGINEER

Declaration of Vested Groundwater Rights

(Under Chapter 237, Montana Session Laws, 1961)

1. Dale MacInnes, of Whitetail
(Name of Appropriator) (Address) (Town)

County of Daniels State of Montana
have appropriated groundwater according to the Montana laws in effect prior to January 1, 1962, as follows:



NE 1/4 NW 1/4 Sec. 27 T. 37 R. 48

Indicate point of appropriation and place of use, if possible. Each small square represents 10 acres.

2. The beneficial use on which the claim is based
livestock water

3. Date or approximate date of earliest beneficial use; and how continuous the use has been approximately Nov. 1946
continuous use to 1950, no use since then

4. The amount of groundwater claimed (in miner's inches or gallons per minute) 1 1/2 gal per minute

5. If used for irrigation, give the acreage and description of the lands to which water has been applied and name of the owner thereof
None

6. The means of withdrawing such water from the ground and the location of each well or other means of withdrawal 2 1/2 cylinder hand pump, located about 2150' east & 280' south of NW corner of Sec. 27 T. 37 R. 48 E.

7. The date of commencement and completion of the construction of the well, wells, or other works for withdrawal of groundwater Approximately Nov. 1946

8. The depth of water table Well is 25' deep with 9' of water

9. So far as it may be available, the type, size and depth of each well or the general specifications of any other works for the withdrawal of groundwater Dug well, 12" tile curbing

10. The estimated amount of groundwater withdrawn each year 365,000 gal per year

11. The log of formations encountered in the drilling of each well if available
No log available

12. Such other information of a similar nature as may be useful in carrying out the policy of this act, including reference to book and page of any county record
None

Signature of Owner Dale MacInnes

Date Dec 17, 1963

Three copies to be filed by the owner with the County Clerk and Recorder of the county in which the well is located.

Please answer all questions. If not applicable, so state, otherwise the form will be returned.

Original to the County Clerk and Recorder; Duplicate to the State Engineer; Triplicate to the Montana Bureau of Mines and Geology, and Quadruplicate for the Appropriator.

10708

163809

State of Montana, }
County of Daniels, } ss.
Filed this 17th day of
December A. D. 1963
at 1:35 o'clock P. M.
Carl R. Rasmussen
County Recorder.
Deputy.
Filing Fee Paid \$ 2.00

File No.

T. 37 R. 48

DUPLICATE

County Daniels

STATE OF MONTANA
ADMINISTRATOR OF GROUNDWATER CODE
OFFICE OF STATE ENGINEER

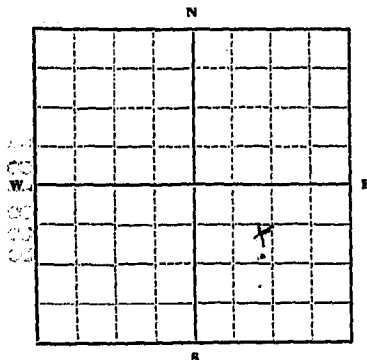
Declaration of Vested Groundwater Rights

(Under Chapter 237, Montana Session Laws, 1961)

RECEIVED
MAR 19 1963

STATE ENGINEER

1. Paul Kosterick, of Box 35 Scobey
(Name of Appropriator) (Address) (Town)
County of Daniels State of Mont
have appropriated groundwater according to the Montana laws in effect prior to January 1, 1903, as follows:



SE 1/4 Sec. 30 T. 37 R. 48

Indicate point of appropriation
and place of use, if possible.
Each small square represents 10
acres.

2. The beneficial use on which the claim is based Domestic and watering garden
3. Date or approximate date of earliest beneficial use; and how continuous the use has been 1937
was out of use from 1949 to 1953
4. The amount of groundwater claimed (in miner's inches or gallons per minute) information not available
5. If used for irrigation, give the acreage and description of the lands to which water has been applied and name of the owner thereof
small garden plot
Paul Kosterick
6. The means of withdrawing such water from the ground and the location of each well or other means of withdrawal
windmill and pump (electric)

7. The date of commencement and completion of the construction of the well, wells, or other works for withdrawal of groundwater July 1937

8. The depth of water table 30 ft

9. So far as it may be available, the type, size and depth of each well, or the general specifications of any other works for the withdrawal of groundwater 2 1/2 inch wide to water level
13 inch wide on water to depth of 15 ft
Depth of well 45 ft
only one well on premises

10. The estimated amount of groundwater withdrawn each year 80,000 gal

11. The log of formations encountered in the drilling of each well if available not available

12. Such other information of a similar nature as may be useful in carrying out the policy of this act, including references to book and page of any county record none

Signature of Owner Paul Kosterick

Date 2-15-1963

Three copies to be filed by the owner with the County Clerk and Recorder of the county in which the well is located.

Please answer all questions. If not applicable, so state, otherwise the form will be returned.

Original to the County Clerk and Recorder; duplicate to the State Engineer; Triplicate to the Montana Bureau of Mines and Geology, and Quadruplicate for the Appropriator.

161863

State of Montana, }
County of Daniels. } ss.

Filed this 15th day of

March A. D. 1963

at 10:00 o'clock A.M.

Carl Hansen
County Recorder.

Deputy.

Filing Fee Paid \$ 2.00

File No.

T 37 R 48

DUPLICATE

STATE OF MONTANA
ADMINISTRATOR OF GROUNDWATER CODE
OFFICE OF STATE ENGINEER

County Daniels

RECEIVED
DEC 30 1968

Declaration of Vested Groundwater Rights

STATE ENGINEER

(Under Chapter 237, Montana Session Laws, 1961)

Charles P. Marlenee and Margaret

1. Marlenee, husband and wife

of

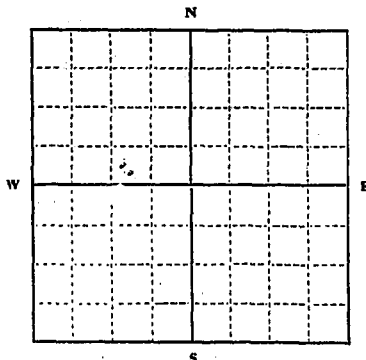
(Address)

Scobay

(Town)

County of DanielsState of Montana

have appropriated groundwater according to the Montana laws in effect prior to January 1, 1962, as follows:



SWSWENW 1/4 of

Sec. 33 T. 37 R. 48

Indicate point of appropriation
and place of use, if possible. Each
small square represents 10 acres.

2. The beneficial use on which the claim is based Domestic and livestock and agriculture
3. Date or approximate date of earliest beneficial use; and how continuous the use has been 1948
4. The amount of groundwater claimed (in miner's inches or gallons per minute) 4.0 gallons per minute
5. If used for irrigation, give the acreage and description of the lands to which water has been applied and name of the owner thereof 4 acres lawn and garden and trees.
6. The means of withdrawing such water from the ground and the location of each well or other means of withdrawal Jet pump
7. The date of commencement and completion of the construction of the well, wells, or other works for withdrawal of groundwater July, 1948
8. The depth of water table 20 feet of water
9. So far as it may be available, the type, size and depth of each well or the general specifications of any other works for the withdrawal of groundwater Drilled well, 6" steel casing, 61 feet deep
10. The estimated amount of groundwater withdrawn each year 2,252,000 gallons per year
11. The log of formations encountered in the drilling of each well if available No log available
12. Such other information of a similar nature as may be useful in carrying out the policy of this act, including reference to book and page of any county record None

Signature of Owner Charles P. MarleneeDate December 23, 1963

Three copies to be filed by the owner with the County Clerk and Recorder of the county in which the well is located.

Please answer all questions. If not applicable, so state, otherwise the form will be returned.

Original to the County Clerk and Recorder; Duplicate to the State Engineer; Triplicate to the Montana Bureau of Mines and Geology, and Quadruplicate for the Appropriator.

14179

163997

State of Montana, ss.
County of Daniels.

Filed this 27th day of

December A. D. 19 63

at 3:30 o'clock P. M.

W. E. McNeill
County Recorder.

Deputy.
Filing Fee Paid \$ 2.00

RECORDED

File No.

T. 37 R. 48

DUPLICATE

County Daniels

STATE OF MONTANA
ADMINISTRATOR OF GROUNDWATER CODE
OFFICE OF STATE ENGINEER

RECEIVED
DEC 30 1963

Declaration of Vested Groundwater Rights STATE ENGINEER

(Under Chapter 237, Montana Session Laws, 1961)

Charles P. Marlenee and Margaret

1. Marlenee, husband and wife

(Name of Appropriator)

of


(Address)

Scobey

(Town)

County of DanielsState of Montana

have appropriated groundwater according to the Montana laws in effect prior to January 1, 1962, as follows:



SESWSE 1/4 of

Sec. 33 T. 37 R. 48

Indicate point of appropriation
and place of use, if possible. Each
small square represents 10 acres.

2. The beneficial use on which the claim is based Livestock3. Date or approximate date of earliest beneficial use; and how continuous the use has been 19284. The amount of groundwater claimed (in miner's inches or gallons per minute) 1.0 gallons per minute5. If used for irrigation, give the acreage and description of the lands to which water has been applied and name of the owner thereof No irrigation6. The means of withdrawing such water from the ground and the location of each well or other means of withdrawal No pump7. The date of commencement and completion of the construction of the well, wells, or other works for withdrawal of groundwater 19288. The depth of water table 20 feet of water9. So far as it may be available, the type, size and depth of each well or the general specifications of any other works for the withdrawal of groundwater Drilled well, 18" wood casing, 61 feet deep10. The estimated amount of groundwater withdrawn each year 282,000 gallons per year11. The log of formations encountered in the drilling of each well if available No log available12. Such other information of a similar nature as may be useful in carrying out the policy of this act, including reference to book and page of any county record None

Signature of Owner Charles P. Marlenee
Margaret Marlenee

Date December 23, 1963

Three copies to be filed by the owner with the County Clerk and Recorder of the county in which the well is located.

Please answer all questions. If not applicable, so state, otherwise the form will be returned.

Original to the County Clerk and Recorder; Duplicate to the State Engineer; Triplicate to the Montana Bureau of
Mines and Geology, and Quadruplicate for the Appropriator.

14180

163998

State of Montana, ss.
County of Daniels, ss.
Filed this December 27th day of December A. D. 1963
3:30 o'clock P. M.
C. E. Daniels
County Recorder.
Deputy.
Filing Fee Paid \$ 2.00

CLERK PROBATE

County Daniels

STATE OF MONTANA
ADMINISTRATOR OF GROUNDWATER CODE
MONTANA WATER RESOURCES BOARD

JAN 3 1973

DRILLER'S LOG

NOTICE OF COMPLETION OF GROUNDWATER APPROPRIATION BY MEANS OF WELL

Developed after January 1, 1962

Indicate the character, color, thickness of strata such as soil, clay, sand, gravel, shale, sandstone, etc. Show depth at which water is found and height to which water rises in well.

(Under Chapter 237 Montana Session Laws, 1961, as amended)

This form to be prepared by driller, and three copies to be filed by the owner with the County Clerk and Recorder in the county in which the well is located, last copy to be retained by driller.

Please answer all questions. If not applicable, so state, otherwise the form may be returned.

Owner Glen Hawrath

Address Scabey, Mont.

For Administrator's Use

File 177212

December 22, 1977

Date well started June 14-72 GW 1 10:35 A.M.

completed June 14, 22

Type of well drilled

(Dug, driven, bored or drilled)

Equipment used Rotary

(Churn drill, rotary or other)

Water Use: Domestic ☐ Municipal ☐ Stock ☒ Irrigation ☐

Industrial ☐ Drainage ☐ Other ☐* Garden/Lawn ☐

***Describe**

USE: If used for irrigation, industrial, drainage or other. Explain, state number of acres and location or other data (i.e. Lot, Block

and Addition).

ESTIMATED ANNUAL WITHDRAWAL 100,000 gal

Size of Drilled Hole	Size and Weight of Casing	From (Feet)	To (Feet)	PERFORATIONS		
				Kind Size	From (Feet)	To (Feet)
5 3/4 To	4 1/2 ID	0	49			
40 FT.					42	43'
4 3/4 To	11 lb.			3/16		
50				510 TS	47'	48'

A 4x4 grid with dashed lines. The top edge is labeled 'N' and the bottom edge is labeled 'S'. The left edge has 'W' and the number '7' next to it. A '+' sign is in the second row from the bottom, first column from the right.

Static water level 24 ft.*
Pumping water level 36 ft.*
at 12 gallons per minute,
measured 30 minutes after pumping
began.

*Measured from ground level.

Well developed by Bailer

for hours.

Power..... Pump..... HP.....

Remarks: (Gravel packing, cementing,

packers, type of shutoff)

NW ¼ SW ¼ Sec. 35

T. 37 N R. 48 E

INDICATE LOCATION OF WELL AND PLACE OF USE, IF POSSIBLE.
EACH SMALL SQUARE REPRESENTS 40 ACRES.

Driller's Signature Albert Andersen

Driller's Address Medicine Lake Mont.

LICENSE NO. 126

Top of Ground

(Elev. above sea level)

[illegible]

50 Show exact depth of bottom

52,120

177212

State of Montana, }
County of Daniels, } ss.
Filed this 22nd day of
December A. D. 1972
at 10:35 o'clock A. M.
Garrett T. Malone
County Recorder.
Deputy.

Filing Fee Paid \$ 2.00

GW

Approved Stock Form—State Publishing Co., Helena, Montana—38587

File No.

T. 37 R. 48

DUPLICATE

County. DANIELS.

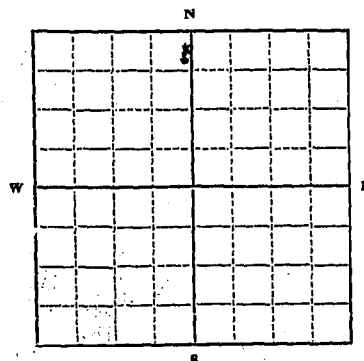
STATE OF MONTANA
ADMINISTRATOR OF GROUNDWATER CODE
OFFICE OF STATE ENGINEER

Declaration of Vested Groundwater Rights

(Under Chapter 237, Montana Session Laws, 1961)

RECEIVED
JAN 6 1964
STATE ENGINEER

1. Floyd A. B/ or State F. Bueberg, of WESTERN,
(Name of Appropriator) (Address) (Town)
County of DANIELS, State of MONTANA
have appropriated groundwater according to the Montana laws in effect prior to January 1, 1962, as follows:



NE 1/4 Sec. 36 T. 37 R. 48

Indicate point of appropriation
and place of use, if possible.
Each small square represents 10
acres.

2. The beneficial use on which the claim is based. Water for livestock.
3. Date or approximate date of earliest beneficial use, and how continuous the use has been. I am not sure, but I know that it dates back to the 1930s and has been in continuous use since that time.
4. The amount of groundwater claimed (in miner's inches or gallons per minute). 10 gallons per minute.
5. If used for irrigation, give the acreage and description of the lands to which water has been applied and name of the owner thereof. I have planned to do some irrigating with it, but as yet I do not have the facilities.
6. The means of withdrawing such water from the ground and the location of each well or other means of withdrawal. It is a running spring and a reservoir. The spring runs continuously - every day of the year. Located about 2500 feet and 300 feet south of the NW corner of Sec. 36, T. 37 N., R. 48 E.
7. The date of commencement and completion of the construction of the well, wells, or other works for withdrawal of groundwater. I am not sure, but I believe it dates back to about 1935.
8. The depth of water table. About thirty feet.
9. So far as it may be available, the type, size and depth of each well or the general specifications of any other works for the withdrawal of groundwater. Water is flowing out of an old coal mine - in the slip out. The out is about thirty feet deep and about eighty feet wide.
10. The estimated amount of groundwater withdrawn each year. 5,000,000 gallons per year.
11. The log of formations encountered in the drilling of each well if available. No log available.
12. Such other information of a similar nature as may be useful in carrying out the policy of this act, including reference to book and page of any county record. None.

Signature of Owner

Floyd A. Bueberg
Date December 11, 1963.

Three copies to be filed by the owner with the County Clerk and Recorder of the county in which the well is located.

Please answer all questions. If not applicable, so state, otherwise the form will be returned.

Original to the County Clerk and Recorder; duplicate to the State Engineer; Triplicate to the Montana Bureau of Mines and Geology, and Quadruplicate for the Appropriator.

22004

164128

State of Montana,)
County of Daniels,) ss.

Filed this 31st day of

December A. D. 19 63

at 9:40 o'clock A. M.

CHIEF CLERK County Recorder.

Deputy.

Filing Fee Paid \$ 2.00

Montana,)
Daniels,) ss.

day of

A. D. 19

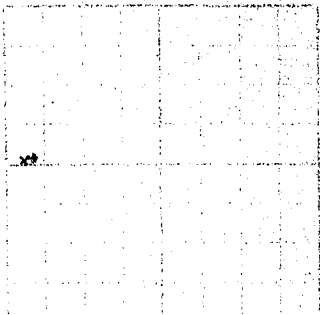
o'clock M.

County Recorder.

Deputy.

Paid \$

Deputy.



RECEIVED
COUNTY CLERK
DANIELS, MONTANA

RECEIVED
COUNTY CLERK
DANIELS, MONTANA

Page of

County Daniels

Twp. 37 N

Rge. 49E

[illegible]

File No.

SW SW NE NE Sec. 1 T 37N R 49E

DUPLICATE

County Daniels

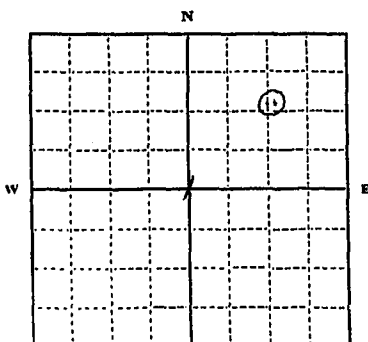
STATE OF MONTANA
ADMINISTRATOR OF GROUNDWATER CODE
OFFICE OF STATE ENGINEER

Declaration of Vested Groundwater Rights

(Under Chapter 237, Montana Session Laws, 1961)

RECEIVED
DEC 30 1963
STATE ENGINEER

1. Leslie Raymond Overland, of Whitetail
(Name of Appropriator) (Address) (Town)
County of Daniels State of Montana
have appropriated groundwater according to the Montana laws in effect prior to January 1, 1962, as follows:



SW SW NE NE Sec. 1 T 37N R 49E

1/4 Sec. 1 T 37N R 49E

Indicate point of appropriation
and place of use, if possible. Each
small square represents 10 acres.

2. The beneficial use on which the claim is based Livestock
3. Date or approximate date of earliest beneficial use; and how continuous the use has been 1959 continuous use since
4. The amount of groundwater claimed (in miner's inches or gallons per minute) 0.7 gallons per minute
5. If used for irrigation, give the acreage and description of the lands to which water has been applied and name of the owner thereof
No irrigation
6. The means of withdrawing such water from the ground and the location of each well or other means of withdrawal
pump jack and gasx meters Approx. 1947 ft. West NE Section corner and 1188 feet South
7. The date of commencement and completion of the construction of the well, wells, or other works for withdrawal of groundwater May 1959
8. The depth of water table 48 ft. of water
9. So far as it may be available, the type, size and depth of each well or the general specifications of any other works for the withdrawal of groundwater drilled well 12 inch wood casing 60ft. deep
10. The estimated amount of groundwater withdrawn each year 350,000 gals. per yr.
11. The log of formations encountered in the drilling of each well if available No log available
12. Such other information of a similar nature as may be useful in carrying out the policy of this act, including reference to book and page of any county record

Signature of Owner

Leslie P. OverlandDate Dec 27, 1963


Three copies to be filed by the owner with the County Clerk and Recorder of the county in which the well is located.

Please answer all questions. If not applicable, so state, otherwise the form will be returned.

Original to the County Clerk and Recorder; Duplicate to the State Engineer; Triplicate to the Montana Bureau of
Mines and Geology, and Quadruplicate for the Appropriator.

14168

163982



State of Montana, ss.
County of Daniels, ss.
I, , 27th day of
December A. D. 19 63
at 12:55 o'clock P. M.

County Recorder.
 Deputy.
Filing Fee Paid \$ 2.00

RECORDED
INDEXED
DEC 27 1963
DANIELS COUNTY

File No. _____

T. 37

R. 49

DUPLICATE

County Daniels

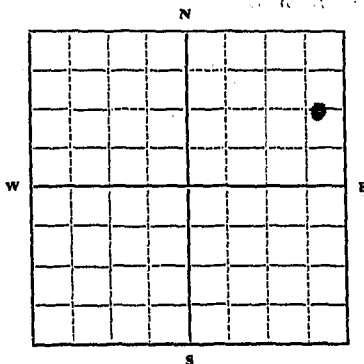
STATE OF MONTANA
ADMINISTRATOR OF GROUNDWATER CODE
OFFICE OF STATE ENGINEER

Declaration of Vested Groundwater Rights

(Under Chapter 237, Montana Session Laws, 1961)

RECEIVED
AUG 28 1963
STATE ENGINEER

1. John C. Saunders, of Scehoy
(Name of Appropriator) (Address) (Town)
County of Daniels State of Montana
have appropriated groundwater according to the Montana laws in effect prior to January 1, 1962, as follows:



NE 1/4 Sec. 3 T37 R.49

Indicate point of appropriation
and place of use, if possible.
Each small square represents 10
acres.

2. The beneficial use on which the claim is based Stockwater
3. Date or approximate date of earliest beneficial use; and how continuous the use has been 1936. Continuous use.
4. The amount of groundwater claimed (in miner's inches or gallons per minute) 1 1/2 gallons per minute.
5. If used for irrigation, give the acreage and description of the lands to which water has been applied and name of the owner thereof None.
6. The means of withdrawing such water from the ground and the location of each well or other means of withdrawal Pump or wind mill. 540' west and 1320' north of the SE corner of the NE 1/4 of Sec. 3, Twp. 37 N., Rge. 49 E.M.M.
7. The date of commencement and completion of the construction of the well, wells, or other works for withdrawal of groundwater July 1936.
8. The depth of water table 14' to water, 26' of water.
9. So far as it may be available, the type, size and depth of each well or the general specifications of any other works for the withdrawal of groundwater 40' deep, 24" hole, curbed. 1 1/4" pipe with 3/4" cylinder.
10. The estimated amount of groundwater withdrawn each year 350,000 gallons.
11. The log of formations encountered in the drilling of each well if available None available.
12. Such other information of a similar nature as may be useful in carrying out the policy of this act, including reference to book and page of any county record None.

Date

August 26, 1963

Signature of owner

Date John C. Saunders

Three copies to be filed by the owner with the County Clerk and Recorder of the county in which the well is located.

Please answer all questions. If not applicable, so state, otherwise the form will be returned.

Original to the County Clerk and Recorder; duplicate to the State Engineer; Triplicate to the Montana Bureau of Mines and Geology, and Quadruplicate for the Appropriator.

5580

State of Montana, } ss.
County of Daniels. }

Filed this 26th day of August A. D. 1963
at 11:20 o'clock A. M.

County Recorder.

Filing Fee Paid \$ 2.00 Deputy.

Filing Fee Paid \$ 2.00

GV

Approved Stock Form—State Publishing Co., Helena, Montana—39089

File No.

T. 37 R. 49

DUPLICATE

County Daniels

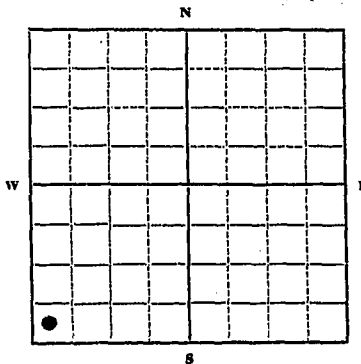
STATE OF MONTANA
ADMINISTRATOR OF GROUNDWATER CODE
OFFICE OF STATE ENGINEER

Declaration of Vested Groundwater Rights

(Under Chapter 237, Montana Session Laws, 1961)

RECEIVED
AUG 28 1963
STATE ENGINEER

John C. Saunders of Scobey
(Name of Appropriator) (Address) (Town)
County of Daniels State of Montana
have appropriated groundwater according to the Montana laws in effect prior to January 1, 1962, as follows:



SW 1/4 Sec. 4, T. 37, R. 49E

Indicate point of appropriation
and place of use, if possible.
Each small square represents 10
acres.

2. The beneficial use on which the claim is based.....
livestock water
3. Date or approximate date of earliest beneficial use; and how continuous the use has been..... 1929, Continuous use.
4. The amount of groundwater claimed (in miner's inches or gallons per minute)..... 1 1/2 gallons per minute.
5. If used for irrigation, give the acreage and description of the lands to which water has been applied and name of the owner thereof.....
None
6. The means of withdrawing such water from the ground and the location of each well or other means of withdrawal..... Pump and wind mill approximately 260' north and 160' east of the SW corner of said Sec. 4.
7. The date of commencement and completion of the construction of the well, wells, or other works for withdrawal of groundwater..... June 1929.
8. The depth of water table..... Water is 14' below ground and is 22' deep.
9. So far as it may be available, the type, size and depth of each well or the general specifications of any other works for the withdrawal of groundwater..... Well is 36' deep, 18" curbing, 1 1/4" pipe with 3 1/4" cylinder.
10. The estimated amount of groundwater withdrawn each year..... 350,000 gallons.
11. The log of formations encountered in the drilling of each well if available..... None available.
12. Such other information of a similar nature as may be useful in carrying out the policy of this act, including reference to book and page of any county record..... None.

Signature of Owner.....

Date..... August 26, 1963

Three copies to be filed by the owner with the County Clerk and Recorder of the county in which the well is located.

Please answer all questions. If not applicable, so state, otherwise the form will be returned.

Original to the County Clerk and Recorder; duplicate to the State Engineer; Triplicate to the Montana Bureau of Mines and Geology, and Quaduplicate for the Appropriator.

5581

162959

State of Montana, }
County of Daniels, } ss.

Filed this 26th day of

August A.D. 1963.

at 11:20 o'clock A.M.

Carl Starnes
County Recorder.

Deputy.

Filing Fee Paid \$ 2.00

RECORDED & INDEXED
AT DANIELS, MONTANA
AUGUST 26, 1963
BY CLERK OF DISTRICT COURT

THIS INSTRUMENT IS FILED FOR RECORD IN THE
OFFICE OF THE COUNTY CLERK OF DANIELS COUNTY,
MONTANA, THIS 26TH DAY OF AUGUST, 1963.

File No.

T. 37 R. 49

DUPLICATE

County. Daniels

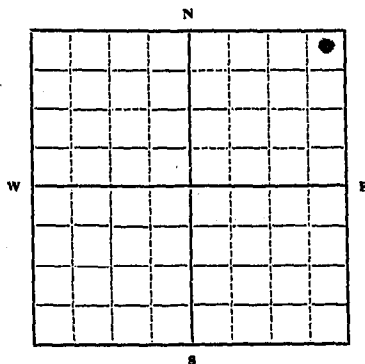
STATE OF MONTANA
ADMINISTRATOR OF GROUNDWATER CODE
OFFICE OF STATE ENGINEER

RECEIVED
AUG 28 1963
STATE ENGINEER

Declaration of Vested Groundwater Rights

(Under Chapter 237, Montana Session Laws, 1961)

1. John C. Saunders, of Scobey
(Name of Appropriator) (Address) (Town)
County of Daniels State of Montana
have appropriated groundwater according to the Montana laws in effect prior to January 1, 1962, as follows:



NE 1/4 NE 1/4 Sec. 5 T37N. R49 E.

Indicate point of appropriation
and place of use, if possible.
Each small square represents 10
acres.

2. The beneficial use on which the claim is based Livestock water and spraying
3. Date or approximate date of earliest beneficial use; and how continuous the use has been 1912. Continuous use since then.
4. The amount of groundwater claimed (in miner's inches or gallons per minute) 1 1/2 gallons per minute.
5. If used for irrigation, give the acreage and description of the lands to which water has been applied and name of the owner thereof None.
6. The means of withdrawing such water from the ground and the location of each well or other means of withdrawal Lift pump and jack. Powered by electricity, approximately 350' West and 260' South of the NE corner of Lot 13 of said Sec. 5.
7. The date of commencement and completion of the construction of the well, wells, or other works for withdrawal of groundwater 1912 approximately.
8. The depth of water table 37' to water. Water is 23' deep.
9. So far as it may be available, the type, size and depth of each well or the general specifications of any other works for the withdrawal of groundwater 24 inch diameter drilled well with casing 60' deep. Pump has XXXX 1 1/4 with a 3 inch cylinder.
10. The estimated amount of groundwater withdrawn each year 350,000 gallons.
11. The log of formations encountered in the drilling of each well if available No log available.
12. Such other information of a similar nature as may be useful in carrying out the policy of this act, including reference to book and page of any county record None.

Signature of Owner

Date August 26, 1963

Three copies to be filed by the owner with the County Clerk and Recorder of the county in which the well is located.


Please answer all questions. If not applicable, so state, otherwise the form will be returned.

Original to the County Clerk and Recorder; duplicate to the State Engineer; Triplicate to the Montana Bureau of Mines and Geology, and Quadruplicate for the Appropriator.

5579

162957

State of Montana,)
County of Daniels,) ss.
Filed this 26th day of
August A. D. 1963
at 11:20 o'clock A. M.
Carroll
County Recorder.
Filing Fee Paid \$ 2.00 Deputy.



RECEIVED
AUG 26 1963
COUNTY CLERK
DANIELS COUNTY
MONTANA
FILED
162957

File No.

T 37 R 49

DUPLICATE

County Daniels

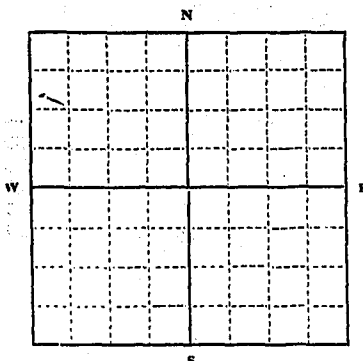
STATE OF MONTANA
ADMINISTRATOR OF GROUNDWATER CODE
OFFICE OF STATE ENGINEER

RECEIVED
DEC 27 1963

Declaration of Vested Groundwater Rights ENGINEER

(Under Chapter 237, Montana Session Laws, 1961)

1. Charles P. Marlenee, of Scobey
(Name of Appropriator) (Address) (Town)
County of Daniels State of Montana
have appropriated groundwater according to the Montana laws in effect prior to January 1, 1962, as follows:



SWSWNW1/4 of

XX Sec. 10, T37, R.49

Indicate point of appropriation and place of use, if possible. Each small square represents 10 acres.

2. The beneficial use on which the claim is based Domestic and livestock
3. Date or approximate date of earliest beneficial use; and how continuous the use has been 1930
4. The amount of groundwater claimed (in miner's inches or gallons per minute) 1.0 gallons per minute
5. If used for irrigation, give the acreage and description of the lands to which water has been applied and name of the owner thereof No irrigation
6. The means of withdrawing such water from the ground and the location of each well or other means of withdrawal No pump now
7. The date of commencement and completion of the construction of the well, wells, or other works for withdrawal of groundwater 1930
8. The depth of water table 6 feet of water
9. So far as it may be available, the type, size and depth of each well or the general specifications of any other works for the withdrawal of groundwater Hand dug well, 4 foot square wood curb, 16 foot deep
10. The estimated amount of groundwater withdrawn each year 350,000 gallons per year
11. The log of formations encountered in the drilling of each well if available No log available
12. Such other information of a similar nature as may be useful in carrying out the policy of this act, including reference to book and page of any county record None

Signature of Owner

Charles P. Marlenee

Date December 23, 1963

Three copies to be filed by the owner with the County Clerk and Recorder of the county in which the well is located.

Please answer all questions. If not applicable, so state, otherwise the form will be returned.

Original to the County Clerk and Recorder; Duplicate to the State Engineer; Triplicate to the Montana Bureau of Mines and Geology, and Quadruplicate for the Appropriator.

13147

163935

State of Montana,
County of Daniels.

Filed this 23rd day of
December A. D. 1963

at 11:45 o'clock A. M.
Ch. R. R. R.

County Recorder.

Deputy.

Filing Fee Paid \$ 2.00

File No.

T. 37 R. 49

DUPLICATE

County Daniels

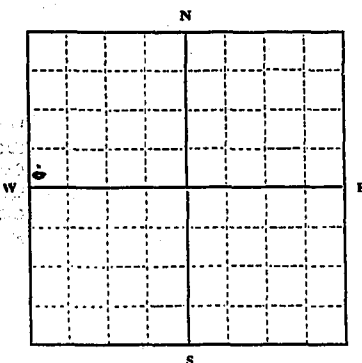
STATE OF MONTANA
ADMINISTRATOR OF GROUNDWATER CODE
OFFICE OF STATE ENGINEER

RECEIVED
DEC 27 1963

Declaration of Vested Groundwater Rights ENGINEER

(Under Chapter 237, Montana Session Laws, 1961)

1. Charles P. Marlenee, of Scobey
(Name of Appropriator) (Address) (Town)
County of Daniels State of Montana
have appropriated groundwater according to the Montana laws in effect prior to January 1, 1962, as follows:



SWSWSW 1/4 or

Sec. 10 T. 37 R. 49

Indicate point of appropriation
and place of use, if possible. Each
small square represents 10 acres.

2. The beneficial use on which the claim is based. Domestic and livestock
3. Date or approximate date of earliest beneficial use; and how continuous the use has been. 1944
4. The amount of groundwater claimed (in miner's inches or gallons per minute) 1.5 gallons per minute
5. If used for irrigation, give the acreage and description of the lands to which water has been applied and name of the owner thereof. No irrigation
6. The means of withdrawing such water from the ground and the location of each well or other means of withdrawal. No pump now
7. The date of commencement and completion of the construction of the well, wells, or other works for withdrawal of groundwater. July, 1944
8. The depth of water table. 30 feet of water
9. So far as it may be available, the type, size and depth of each well or the general specifications of any other works for the withdrawal of groundwater. Drilled well, 18" wood curb, 65 feet deep
10. The estimated amount of groundwater withdrawn each year. 805,000 gallons per year
11. The log of formations encountered in the drilling of each well if available. No log available
12. Such other information of a similar nature as may be useful in carrying out the policy of this act, including reference to book and page of any county record. None

Signature of Owner Charles P. Marlenee

Date December 23, 1963

Three copies to be filed by the owner with the County Clerk ~~and~~ of the county in which the well is located.

Please answer all questions. If not applicable, so state, otherwise the form will be returned.

Original to the County Clerk and Recorder; Duplicate to the State Engineer; Triplicate to the Montana Bureau of Mines and Geology, and Quadruplicate for the Appropriator.

13162

163934

State of Montana, }
County of Daniels, } ss.
Filed this 23rd day of
December A. D. 19 63
at 11:45 o'clock A. M.
Overman
County Recorder.
Deputy.
Filing Fee Paid \$ 2.00

File No.

SW SW SE NE 4 T. 37N R. 49E
Sec. 12

DUPLICATE

County Daniels

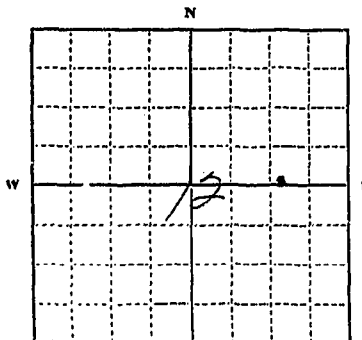
STATE OF MONTANA
ADMINISTRATOR OF GROUNDWATER CODE
OFFICE OF STATE ENGINEERRECEIVED
DEC 30 1968

Declaration of Vested Groundwater Rights

(Under Chapter 237, Montana Session Laws, 1961)

STATE ENGINEER

1. Leslie Raymond Overland, of Whitetail
(Name of Appropriator) (Address) (Town)
County of Daniels State of Montana
have appropriated groundwater according to the Montana laws in effect prior to January 1, 1962, as follows:



SW SW SE NE 4 Section 12 T37N R49E

1/4 Sec. 12 T. 37N R. 49E

Indicate point of appropriation and place of use, if possible. Each small square represents 10 acres.

2. The beneficial use on which the claim is based Livestock3. Date or approximate date of earliest beneficial use; and how continuous the use has been 1926 continuous use since4. The amount of groundwater claimed (in miner's inches or gallons per minute) 1.0 gallon per minute5. If used for irrigation, give the acreage and description of the lands to which water has been applied and name of the owner thereof
No irrigation6. The means of withdrawing such water from the ground and the location of each well or other means of withdrawal
gravity flow, Natural processes.1300 ft west of NE Section corner and 250 ft South7. The date of commencement and completion of the construction of the well, wells, or other works for withdrawal of groundwater 19268. The depth of water table 4 ft. of water9. So far as it may be available, the type, size and depth of each well or the general specifications of any other works for the withdrawal of groundwater Spring 32 inch steel casing 6 ft. deep
intersect ground water 3/4 inch 11 feet of pipe run out to the10. The estimated amount of groundwater withdrawn each year 330,000 gallon per year11. The log of formations encountered in the drilling of each well if available No log needed

12. Such other information of a similar nature as may be useful in carrying out the policy of this act, including reference to book and page of any county record.

None

Signature of Owner Leslie OverlandDate Dec 27, 1963

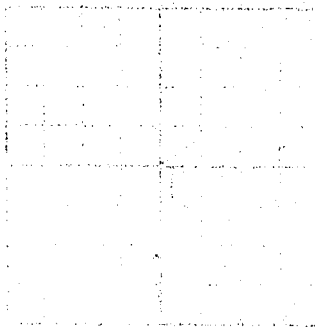
Three copies to be filed by the owner with the County Clerk and Recorder of the county in which the well is located.

Please answer all questions. If not applicable, so state, otherwise the form will be returned.

Original to the County Clerk and Recorder; Duplicate to the State Engineer; Triplicate to the Montana Bureau of Mines and Geology, and Quadruplicate for the Appropriator.

14165

163979



State of Montana, } ss.
County of Daniels, }
Filed this 27th day of
December A. D. 1963
at 12:55 o'clock P. M.
COE BARNES
County Recorder.
Deputy.
Filing Fee I aid \$2.00

RECEIVED
DEC 27 1963
COUNTY CLERK
DANIELS

GW

Approved Stock Form—State Publishing Co., Helena, Montana—42234

File No. _____

NE NE NW NE Sec 12

T. 37 N. R. 49 E

DUPLICATE

County Daniels

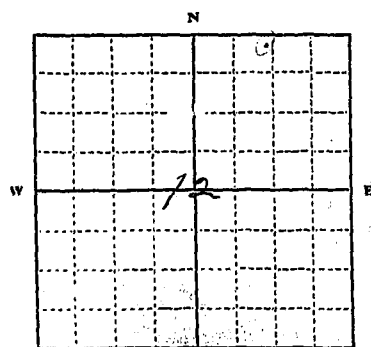
STATE OF MONTANA
ADMINISTRATOR OF GROUNDWATER CODE
OFFICE OF STATE ENGINEER

RECEIVED
DEC 30 1963

Declaration of Vested Groundwater Rights STATE ENGINEER

(Under Chapter 237, Montana Session Laws, 1961)

1. Leslie Raymond Overland, of Whitetail (Address) Whitetail (Town)
(Name of Appropriator)
County of Daniels State of Montana
have appropriated groundwater according to the Montana laws in effect prior to January 1, 1962, as follows:



NE NE NW NE-Section 12 T37N R49E

1/4 Sec. 12 T. 37 N. R. 49 E

Indicate point of appropriation
and place of use, if possible. Each
small square represents 10 acres.

2. The beneficial use on which the claim is based domestic
3. Date or approximate date of earliest initial use; and how continu-
ous the use has been 1958 continuous use since
4. The amount of groundwater claimed (in miner's inches or gallons
per minute) 11 gallon per minute
5. If used for irrigation, give the acreage and description of the lands
to which water has been applied and name of the owner thereof
No irrigation
6. The means of withdrawing such water from the ground and the loca-
tion of each well or other means of withdrawal jet pump
approx. 1586 feet West of NE section corner and
185 feet South
7. The date of commencement and completion of the construction of the well, wells, or other works for with-
drawal of groundwater June 1958
8. The depth of water table 12 feet
9. So far as it may be available, the type, size and depth of each well or the general specifications of any other
works for the withdrawal of groundwater drilled well 12 inch casing 110 feet deep
10. The estimated amount of groundwater withdrawn each year 20,000 gallons per year
11. The log of formations encountered in the drilling of each well if available No log available
12. Such other information of a similar nature as may be useful in carrying out the policy of this act, including
reference to book and page of any county record None

Signature of Owner

Leslie OverlandDate Dec 27, 1963

Three copies to be filed by the owner with the County Clerk and Recorder of the county in which the well is located.

Please answer all questions. If not applicable, so state, otherwise the form will be returned.

Original to the County Clerk and Recorder; Duplicate to the State Engineer; Triplicate to the Montana Bureau of
Mines and Geology, and Quadruplicate for the Appropriator.

14166

163980

State of Montana,
County of Daniels. } ss.

Filed this 27th day of

December A. D. 1963

12:55 o'clock P. M.

Gregg H. H. H.

County Recorder.

Deputy.

Filing Fee Paid \$-2.00

RECORDED

File No.

T. 37 N. R. 49 E.

DUPLICATE

County Daniels

STATE OF MONTANA
ADMINISTRATOR OF GROUNDWATER CODE
OFFICE OF STATE ENGINEER

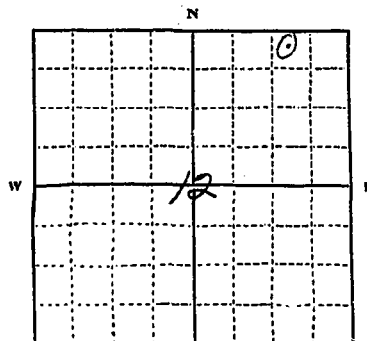
RECEIVED
DEC 30 1963

Declaration of Vested Groundwater Rights

(Under Chapter 237, Montana Session Laws, 1961)

STATE ENGINEER

1. Leslie Raymond Overland, of Whitetail
(Name of Appropriator) (Address) (Town)
County of Daniels State of Montana
have appropriated groundwater according to the Montana laws in effect prior to January 1, 1962, as follows:



NW NW NE NE4 Section 12 T37N R49E

1/4 Sec. 12 T. 37 N. 49 E

Indicate point of appropriation
and place of use, if possible. Each
small square represents 10 acres.

2. The beneficial use on which the claim is based livestock
3. Date or approximate date of earliest beneficial use; and how continuous the use has been 1928 continuous use since
4. The amount of groundwater claimed (in miner's inches or gallons per minute) 0.5 gals. per min.
5. If used for irrigation, give the acreage and description of the lands to which water has been applied and name of the owner thereof
No irrigation
6. The means of withdrawing such water from the ground and the location of each well or other means of withdrawal
pump jack and electric motor approx. 1023 ft. East NE Section corner and 297 ft. South
7. The date of commencement and completion of the construction of the well, wells, or other works for withdrawal of groundwater approx. 1928 construction completed July 1928
8. The depth of water table 5 feet of water
9. So far as it may be available, the type, size and depth of each well or the general specifications of any other works for the withdrawal of groundwater drilled well 12 inch wood casing 95 feet deep
10. The estimated amount of groundwater withdrawn each year 24,000 gallons per year
11. The log of formations encountered in the drilling of each well if available No log available
12. Such other information of a similar nature as may be useful in carrying out the policy of this act, including reference to book and page of any county record None

Signature of Owner

Leslie R. OverlandDate Dec 27, 1963


Three copies to be filed by the owner with the County Clerk and Recorder of the county in which the well is located.

Please answer all questions. If not applicable, so state, otherwise the form will be returned.

Original to the County Clerk and Recorder; Duplicate to the State Engineer; Triplicate to the Montana Bureau of Mines and Geology, and Quadruplicate for the Appropriator.

14167

163981



State of Montana, ss.
County of Daniels, ss.

Filed this 27th day of

December A. D. 1963

at 12:55 o'clock P. M.

Carroll
County Recorder.

Deputy.

Filing Fee Paid \$2.00



RECORDED

File No.

T 37 N R 49 E

DUPLICATE

STATE OF MONTANA
ADMINISTRATOR OF GROUNDWATER CODE
OFFICE OF STATE ENGINEER

RECEIVED
JAN 3 1964

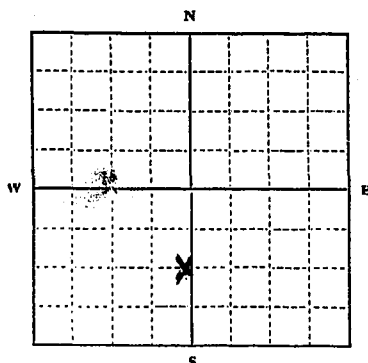
STATE ENGINEER

Declaration of Vested Groundwater Rights

(Under Chapter 237, Montana Session Laws, 1961)

1. Estate of Juy N. Robertson of Whitetail, Montana
(Name of Appropriator) (Address) (Town)

County of Daniels State of Montana
have appropriated groundwater according to the Montana laws in effect prior to January 1, 1962, as follows:



SW 1/4 Sec. 16 T37 N R 49 E

Indicate point of appropriation
and place of use, if possible. Each
small square represents 10 acres.

2. The beneficial use on which the claim is based Domestic,
Livestock Water, Irrigate garden,
and Agricultural Uses.
3. Date or approximate date of earliest beneficial use; and how continu-
ous the use has been 1910 - Continuous

4. The amount of groundwater claimed (in miner's inches or gallons
per minute) 5 gallons per minute

5. If used for irrigation, give the acreage and description of the lands
to which water has been applied and name of the owner thereof
0.9 acres located about 2640 ft. East
and 1060 ft. North of the S.W. corner of Sec. 16
T37 N R 49 E owned by Estate of Juy N.
Robertson.

6. The means of withdrawing such water from the ground and the loca-
tion of each well or other means of withdrawal Cylinder pump
and windmill located about 2640 ft.
East and 1000 ft. North of the SW
corner of Sec. 16 T37 N R 49 E.

7. The date of commencement and completion of the construction of the well, wells, or other works for with-
drawal of groundwater 1910

8. The depth of water table 25 ft. down to the water table

9. So far as it may be available, the type, size and depth of each well or the general specifications of any other
works for the withdrawal of groundwater Drilled well 70 ft. deep
with 24 inch wood curbing.

10. The estimated amount of groundwater withdrawn each year 650,000 gal per year

11. The log of formations encountered in the drilling of each well if available No log available

12. Such other information of a similar nature as may be useful in carrying out the policy of this act, including
reference to book and page of any county record None

Signature of Owner

Estate of Juy N. Robertson
by Marion Robertson executor

Date Dec. 24, 1963

Three copies to be filed by the owner with the County Clerk and Recorder of the county in which the well is located.

Please answer all questions. If not applicable, so state, otherwise the form will be returned.

Original to the County Clerk and Recorder; Duplicate to the State Engineer; Triplicate to the Montana Bureau of
Mines and Geology, and Quadruplicate for the Appropriator.

18782

164010

State of Montana, }
County of Daniels, } ss.

Filed this 30th day of

December A. D. 1963

at 9:00 o'clock A. M.

Carroll
County Recorder,

Deputy.

Filing Fee Paid \$ 2.00

File No.

DUPLICATE

Approved Stock Form—State Publishing Co., Helena, Montana—41821

T. 37N R. 49E

County of Daniels

RECEIVED
JAN 3 1964

STATE OF MONTANA
ADMINISTRATOR OF GROUNDWATER CODE
OFFICE OF STATE ENGINEER

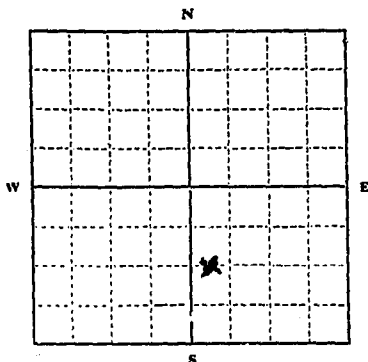
STATE ENGINEER

Declaration of Vested Groundwater Rights

(Under Chapter 237, Montana Session Laws, 1961)

1. Estate of Guy N. Robertson, of Whitetail
(Name of Appropriator) (Address) (Town)

County of Daniels State of Montana
have appropriated groundwater according to the Montana laws in effect prior to January 1, 1962, as follows:



SE 1/4 Sec 16 T37N R49E

Indicate point of appropriation and place of use, if possible. Each small square represents 10 acres.

2. The beneficial use on which the claim is based Livestock water and agricultural uses

3. Date or approximate date of earliest beneficial use; and how continuous the use has been 1934 - continuous

4. The amount of groundwater claimed (in miner's inches or gallons per minute) 5 gallons per minute

5. If used for irrigation, give the acreage and description of the lands to which water has been applied and name of the owner thereof

Not used for irrigation

6. The means of withdrawing such water from the ground and the location of each well or other means of withdrawal Cylinder pump with windmill and engine located about 1960 East and 1030 North of the SW corner of Sec 16 T37N R49E.

7. The date of commencement and completion of the construction of the well, wells, or other works for withdrawal of groundwater 1934

8. The depth of water table 30 feet to water level

9. So far as it may be available, the type, size and depth of each well or the general specifications of any other works for the withdrawal of groundwater Drilled well about 80' deep with 24 inch wood casing

10. The estimated amount of groundwater withdrawn each year 300,000 gallons per year

11. The log of formations encountered in the drilling of each well if available None Available

12. Such other information of a similar nature as may be useful in carrying out the policy of this act, including reference to book and page of any county record None

Signature of Estate of Guy N. Robertson
Guy N. Robertson
Date Dec 24, 1963

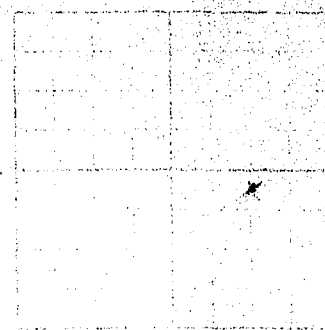
Three copies to be filed by the owner with the County Clerk and Recorder of the county in which the well is located.

Please answer all questions. If not applicable, so state, otherwise the form will be returned.

Original to the County Clerk and Recorder; Duplicate to the State Engineer; Triplicate to the Montana Bureau of Mines and Geology, and Quadruplicate for the Appropriator.

18780

164008



PPA VER ALA

State of Montana, }
County of Daniels, } ss.

Filed this 30th day of
December A. D. 1963
at 9:00 o'clock A. M.
Deputy Recorder
County Recorder.
Deputy.

Filing Fee Paid \$ 2.00

File

DUPLICATE

STATE OF MONTANA
ADMINISTRATOR OF GROUNDWATER CODE
OFFICE OF STATE ENGINEER

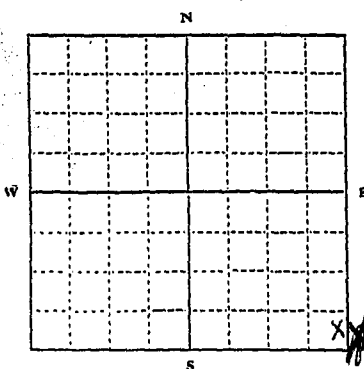
County

37 N 49 E 40 E 10
RECEIVED
DEC 2 1964

Declaration of Vested Groundwater Rights STATE ENGINEER

(Under Chapter 237, Montana Session Laws, 1961)

1. Estate of J. N. Robertson, of Whitetail
(Name of Appropriator) (Address)
County of Daniels State of Montana
have appropriated groundwater according to the Montana laws in effect prior to January 1, 1962, as follows:



SE 1/4 Sec. 16, T37N R49E

Indicate point of appropriation and place of use, if possible. Each small square represents 10 acres.

2. The beneficial use on which the claim is based. Livestock water

3. Date or approximate date of earliest beneficial use; and how continuous the use has been. 1910 - continuous until 1935

4. The amount of groundwater claimed (in miner's inches or gallons per minute). 5 gals. per minute

5. If used for irrigation, give the acreage and description of the lands to which water has been applied and name of the owner thereof

Not used for irrigation

6. The means of withdrawing such water from the ground and the location of each well or other means of withdrawal

Cylinder pump 200 ft west and 400 ft north of the SE corner of Sec. 16, T37N R49E

7. The date of commencement and completion of the well, wells, or other works for withdrawal of groundwater. 1910

8. The depth of water table. 20 feet to water level

9. So far as it may be available, the type, size and depth of each well or the general specifications of any other works for the withdrawal of groundwater.

Hand dug square hole four feet on a side - rock curbing - 30 feet deep.

10. The estimated amount of groundwater withdrawn each year. 250,000 gallons

11. The log of formations encountered in the drilling of each well if available. None Available

12. Such other information of a similar nature as may be useful in carrying out the policy of this act, including reference to book and page of any county record.

Signature of Owner

Estate of J. N. Robertson
J. N. Robertson, operator
Date Dec 24, 1963

Three copies to be filed by the owner with the County Clerk and Recorder of the county in which the well is located.

Please answer all questions. If not applicable, so state, otherwise the form will be returned.

Original to the County Clerk and Recorder; Duplicate to the State Engineer; Triplicate to the Montana Bureau of Mines and Geology, and Quadruplicate for the Appropriator.

18779

164007

State of Montana, }
County of Daniels. } ss.

Filed this 30th day of

December A. D. 1963

at 9:00 o'clock

Chas. H. H. H.
County Recorder.

Deputy.

Filing Fee Paid \$ 2.00

GT

Approved Stock Form - State Publishing Co., Helena, Montana - 1921

File No.

T. 37N R. 49E

DUPLICATE

County Daniels

STATE OF MONTANA
ADMINISTRATOR OF GROUNDWATER
OFFICE OF STATE ENGINEER

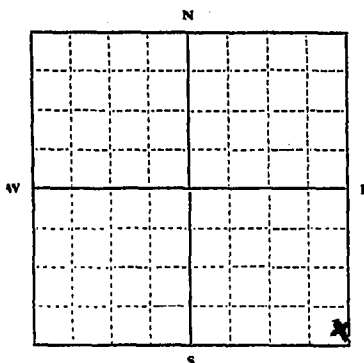
RECEIVED
JAN 2 1963

Declaration of Vested Groundwater Rights

(Under Chapter 237, Montana Session Laws, 1961)

STATE ENGINEER

Estate of J. N. Robertson, of Whitetail
(Name of Appropriator) (Address) (Town)
County of Daniels State of Montana
have appropriated groundwater according to the Montana laws in effect prior to January 1, 1962, as follows:



SE 1/4 Sec 17 T. 37N R. 49E

Indicate point of appropriation and place of use, if possible. Each small square represents 10 acres.

2. The beneficial use on which the claim is based livestock water.
3. Date or approximate date of earliest beneficial use; and how continuous the use has been 1910 - continuous until 1950
4. The amount of groundwater claimed (in miner's inches or gallons per minute) 5 gallons per minute
5. If used for irrigation, give the acreage and description of the lands to which water has been applied and name of the owner thereof Not used for irrigation
6. The means of withdrawing such water from the ground and the location of each well or other means of withdrawal. Windmill pump, 85 ft west and 300 ft north of SE corner of SE 1/4 S17 T39 R 49E
7. The date of commencement and completion of the construction of the well, wells, or other works for withdrawal of groundwater. 1910
8. The depth of water table 15 feet to water level
9. So far as it may be available, the type, size and depth of each well or the general specifications of any other works for the withdrawal of groundwater. Hand dug hole four feet on a side - rock curbing - 30 feet deep
10. The estimated amount of groundwater withdrawn each year. 250,000 gallons per year
11. The log of formations encountered in the drilling of each well if available. None Available
12. Such other information of a similar nature as may be useful in carrying out the policy of this act, including reference to book and page of any county record. None

Signature of Owner

Estate of J. N. Robertson
By Newton Robertson, executor
Date Dec 24, 1963

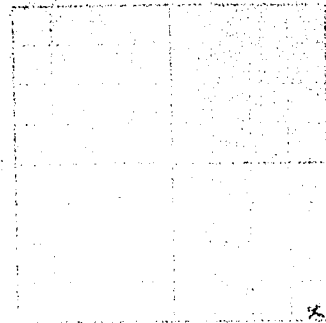
Three copies to be filed by the owner with the County Clerk and Recorder of the county in which the well is located.

Please answer all questions. If not applicable, so state, otherwise the form will be returned.

Original to the County Clerk and Recorder; Duplicate to the State Engineer; Triplicate to the Montana Bureau of Mines and Geology, and Quadruplicate for the Appropriator.

18778

164006



RECEIVED

State of Montana,) ss.
County of Daniels,)
Filed this 30th day of
December A. D. 1963
at 9:00 o'clock A.
Charles
County Recorder.
Deputy.
Filing Fee Paid \$ 2.00

RECORDED
INDEXED

File No. _____

DUPLICATE

T. 37N. R. 49E
 RECEIVED
 JAN 3 1964
 STATE ENGINEER

STATE OF MONTANA
 ADMINISTRATOR OF GROUNDWATER CODE
 OFFICE OF STATE ENGINEER

**Notice of Completion of Groundwater Appropriation
 Without Well**

(Under Chapter 237, Montana Session Laws, 1961)

Date of Appropriation of groundwater 1910
 Owner Estate of Guy N. Robertson Address Whitetail Montana
 Contractor (if any) None


Address of Contractor _____

Date Started 1910 Date Completed 1910

~~Means~~ means of obtaining groundwater without a well "as by sub-irrigation and other natural processes". Include depth to water when applicable Dug out by hand in area about 20'x3' by 1 1/2' deep to allow spring to flow on the surface. Water is about 1' below natural ground surface.

Quantity of water developed and used with explanation of method used to measure or estimate such amount. If use is intermittent

estimate approximate lengths of periods of use Spring flows continuously at rate that maintains constant level.



SW 1/4 Sec. 17 T. 37N. R. 49E

Indicate point of appropriation and place of use, if possible.

Signature of Owner Estate of Guy N. Robertson by Melton Robertson, executor
 Date Dec. 24, 1963

This form to be prepared by contractor (if any), otherwise by the owner.

Three copies of this notice are to be filed with the County Clerk and Recorder of the county in which the works are located.

Please answer all questions. If not applicable, so state, otherwise the form will be returned.

Original to the County Clerk and Recorder; duplicate to the State Engineer; Triplicate to the Montana Bureau of Mines and Geology and Quadruplicate for the Appropriator.

164011

State of Montana,
County of Daniels, ss.

Filed this 30th day of

December A. D. 1963.

at 9:00 o'clock A. M.

[Signature]
County Recorder.

Deputy.

Filing Fee Paid \$ 2.00

GW

Approved Stock Form—State Publishing Co., Helena, Montana—41921

File No.

T 37N. R 49E.

DUPLICATE

County Daniels

STATE OF MONTANA
ADMINISTRATOR OF GROUNDWATER CODE
OFFICE OF STATE ENGINEER

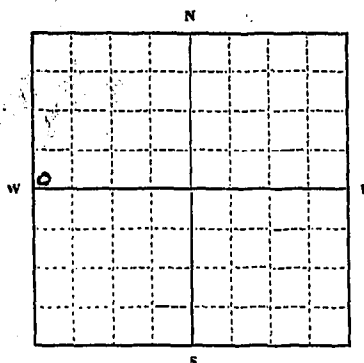
RECEIVED
DEC 30 1968

Declaration of Vested Groundwater Rights

(Under Chapter 237, Montana Session Laws, 1961)

STATE ENGINEER

1. Helen C. Haugo, of Scobey
(Name of Appropriator) (Address) (Town)
County of Daniels State of Montana
have appropriated groundwater according to the Montana laws in effect prior to January 1, 1962, as follows:



SW 1/4 NW Sec. 18 T. 37 R. 49

Indicate point of appropriation and place of use, if possible. Each small square represents 10 acres.

2. The beneficial use on which the claim is based domestic use
3. Date or approximate date of earliest beneficial use; and how continuous the use has been approximately 1958, continuous use
4. The amount of groundwater claimed (in miner's inches or gallons per minute) 3 gallons per minute
5. If used for irrigation, give the acreage and description of the lands to which water has been applied and name of the owner thereof none
6. The means of withdrawing such water from the ground and the location of each well or other means of withdrawal cylinder pump with electric motor, located about 2480 ft. South and 250 ft. East of the NW corner of Section 18.
7. The date of commencement and completion of the construction of the well, wells, or other works for withdrawal of groundwater approximately 1958
8. The depth of water table 65 feet deep with 20 feet of water
9. So far as it may be available, the type, size and depth of each well or the general specifications of any other works for the withdrawal of groundwater drilled well with tile casing
10. The estimated amount of groundwater withdrawn each year 30,000 gallons per year
11. The log of formations encountered in the drilling of each well if available no log available
12. Such other information of a similar nature as may be useful in carrying out the policy of this act, including reference to book and page of any county record None

Signature of Owner Helen C. Haugo

Date 12-27-63

Three copies to be filed by the owner with the County Clerk and Recorder of the county in which the well is located.

Please answer all questions. If not applicable, so state, otherwise the form will be returned.

Original to the County Clerk and Recorder; Duplicate to the State Engineer; Triplicate to the Montana Bureau of Mines and Geology, and Quadruplicate for the Appropriator.

1-45

163968

State of Montana, } ss.
County of Daniels, }

Filed this 27th day of

December A. D. 1963

at 10:30 o'clock A. M.

W. E. Daniels

County Recorder.

Deputy.

Filing Fee Paid \$2.00

GW

Approved Stock Form—State Publishing Co., Helena, Montana—42234

File No. _____

DUPLICATE

STATE OF MONTANA
ADMINISTRATOR OF GROUNDWATER CODE
OFFICE OF STATE ENGINEER

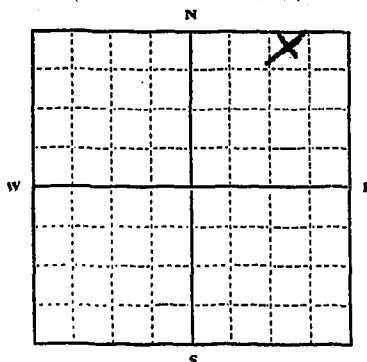
T. 37 N. R. 49 E. M. 4
County: Daniels
RECEIVED
DEC 27 1963

Declaration of Vested Groundwater Rights

(Under Chapter 237, Montana Session Laws, 1961)

STATE ENGINEER S

Carl W. Saunders +
1 Lillian I. Saunders, of Box 285, Hamilton,
(Name of Appropriator) (Address) (Town)
County of Ravalli State of Montana
have appropriated groundwater according to the Montana laws in effect prior to January 1, 1962, as follows:



NE 1/4 Sec. 18 T. 37 R. 49 E

Indicate point of appropriation
and place of use, if possible. Each
small square represents 10 acres.

2. The beneficial use on which the claim is based domestic,
stock water & irrigation

3. Date or approximate date of earliest beneficial use; and how continu-
ous the use has been 1944 and continuous
ever since.

4. The amount of groundwater claimed (in miner's inches or gallons
per minute) 10 gal. per min.

5. If used for irrigation, give the acreage and description of the lands
to which water has been applied and name of the owner thereof
NE 1/4 NE 1/4 Sec. 18, T. 37 N.; R. 49 E.

6. The means of withdrawing such water from the ground and the loca-
tion of each well or other means of withdrawal 1/4 A.P.
electric motor & pump.

7. The date of commencement and completion of the construction of the well, wells, or other works for with-
drawal of groundwater 1944.

8. The depth of water table 18 ft.

9. So far as it may be available, the type, size and depth of each well or the general specifications of any other
works for the withdrawal of groundwater 43 ft. deep, 18 in. casing to
24 ft., 12 in. the balance of depth.

10. The estimated amount of groundwater withdrawn each year 125,000 gal.

11. The log of formations encountered in the drilling of each well if available, sandy topsoil to
10 ft.; gravel for 6 ft.; clay for balance of depth.

12. Such other information of a similar nature as may be useful in carrying out the policy of this act, including
reference to book and page of any county record.

Signature of Owner

Carl W. Saunders
Lillian I. Saunders
Date Dec. 20, 1963

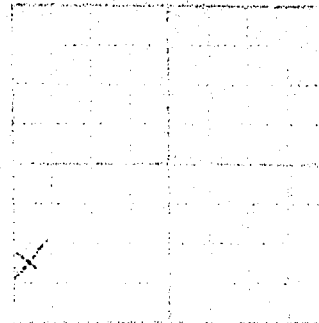
Three copies to be filed by the owner with the County Clerk and Recorder of the county in which the well is located.

Please answer all questions. If not applicable, so state, otherwise the form will be returned.

Original to the County Clerk and Recorder; Duplicate to the State Engineer; Triuplicate to the Montana Bureau of
Mines and Geology, and Quadruplicate for the Appropriator.

13163

163936



RECEIVED
DEC 23 1963
COUNTY OF DANIELS
MONTANA

State of Montana, }
County of Daniels, } ss.
Filed this 23rd day of
December A. D. 19 63
at 11:55 o'clock A.M.
Carl Hansen
County Recorder.
Deputy.
Filing Fee Paid \$ 2.00

3407-11-23-63-163936
RECEIVED
DEC 23 1963
COUNTY OF DANIELS
MONTANA

File No. _____

DUPLICATE

STATE OF MONTANA
ADMINISTRATOR OF GROUNDWATER CODE
OFFICE OF STATE ENGINEER

T. 37 N. R. 49 E. M. 18

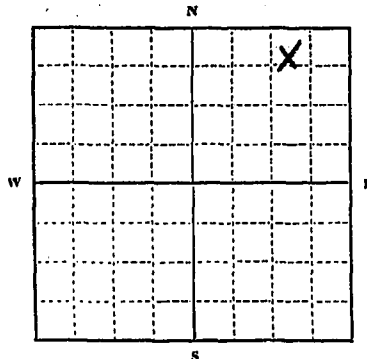
County DANIELS
RECEIVED
DEC 27 1963

STATE ENGINEER

Declaration of Vested Groundwater Rights

(Under Chapter 237, Montana Session Laws, 1961)

CARL W. SAUNDERS &
1. LILLIAN I. SAUNDERS, of Box 285 HAMILTON,
(Name of Appropriator) (Address) (Town)
County of DAWALL State of MONTANA
have appropriated groundwater according to the Montana laws in effect prior to January 1, 1962, as follows:



NE 1/4 Sec. 18, T. 37 N. R. 49 E.

Indicate point of appropriation
and place of use, if possible. Each
small square represents 10 acres.

2. The beneficial use on which the claim is based STOCK WATER
& IRRIGATION.

3. Date or approximate date of earliest beneficial use; and how continu-
ous the use has been 1920 & CONTINUOUS
EVER SINCE.

4. The amount of groundwater claimed (in miner's inches or gallons
per minute) 10 GAL. PER MIN.

5. If used for irrigation, give the acreage and description of the lands
to which water has been applied and name of the owner thereof
NE 1/4 NE 1/4 SEC. 18, T. 37 N. R. 49 E.

6. The means of withdrawing such water from the ground and the loca-
tion of each well or other means of withdrawal WINDMILL
POWERED PUMP; ALSO 1/2 H.P. ELEC.
MOTOR

7. The date of commencement and completion of the construction of the well, wells, or other works for with-
drawal of groundwater 1920.

8. The depth of water table 32 ft.

9. So far as it may be available, the type, size and depth of each well or the general specifications of any other
works for the withdrawal of groundwater 40 ft. deep, 18 in. casing.

10. The estimated amount of groundwater withdrawn each year 225,000 gal.

11. The log of formations encountered in the drilling of each well if available sandy silt to
10 ft.; gravel for 6 ft.; clay for balance of depth.

12. Such other information of a similar nature as may be useful in carrying out the policy of this act, including
reference to book and page of any county record

Carl W. Saunders
Signature of Owner Lillian I. Saunders

Date Dec. 20, 1963

Three copies to be filed by the owner with the County Clerk and Recorder of the county in which the well is located.

Please answer all questions. If not applicable, so state, otherwise the form will be returned.

Original to the County Clerk and Recorder; Duplicate to the State Engineer; Triplicate to the Montana Bureau of
Mines and Geology, and Quadruplicate for the Appropriator.

13164

GW

Approved Stock Form—State Publishing Co., Helena, Montana—42234

File No. _____

T 37N R 49E

DUPLICATE

County Daniels

STATE OF MONTANA
ADMINISTRATOR OF GROUNDWATER CODE
OFFICE OF STATE ENGINEER

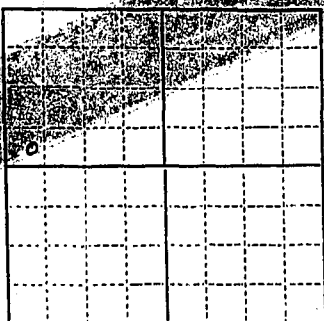
RECEIVED
DEC 30 1963

Declaration of Vested Groundwater Rights

(Under Chapter 237, Montana Session Laws, 1961)

STATE ENGINEER

1. Helen C. Haugo (Name of Appropriator) Scobey (Address) Montana (Town)
County of Daniels State of Montana
have appropriated groundwater according to the Montana laws in effect prior to January 1, 1962, as follows:



SW 1/4 NW Sec. 18 T. 37 R. 49

Indicate point of appropriation and place of use, if possible. Each small square represents 10 acres.

2. The beneficial use on which the claim is based Livestock water, and irrigation garden
3. Date or approximate date of earliest beneficial use; and how continuous the use has been approximately 1924.
continuous use.
4. The amount of groundwater claimed (in miner's inches or gallons per minute) 3 gallons per minute
5. Used for irrigation, give the acreage and description of the lands to which water has been applied and name of the owner thereof
1/4 acre, SW 1/4 NW 1/4 Sec. 18, T. 37N., R. 49 E.
6. The means of withdrawing such water from the ground and the location of each well or other means of withdrawal cylinder pump with electric motor. Located 2355 ft. South & 330 ft. East of the NW Corner Sec. 18

7. The date of commencement and completion of the construction of the well, wells, or other works for withdrawal of groundwater approximately 1924
8. The depth of water table 59 feet deep with 20 feet of water
9. So far as it may be available, the type, size and depth of each well or the general specifications of any other works for the withdrawal of groundwater Drilled with wood curbing
10. The estimated amount of groundwater withdrawn each year 700,000 gallons per year
11. The log of formations encountered in the drilling of each well if available no log available
12. Such other information of a similar nature as may be useful in carrying out the policy of this act, including reference to book and page of any county record

Signature of Owner Helen C. Haugo

Date 12-27-63

Three copies to be filed by the owner with the County Clerk and Recorder of the county in which the well is located.

Please answer all questions. If not applicable, so state, otherwise the form will be returned.

Original to the County Clerk and Recorder; Duplicate to the State Engineer; Triplicate to the Montana Bureau of Mines and Geology, and Quadruplicate for the Appropriator.

14155

163969

State of Montana, }
County of Daniels, } ss.

Filed this 27th day of

December A. D. 19 63

at 10:30 o'clock A. M.

CH. CHARLES

County Recorder.

Deputy.

Filing Fee Paid \$ 2.00

File No.

T 37N R 49 E

DUPLICATE

STATE OF MONTANA
ADMINISTRATOR OF GROUNDWATER CODE
OFFICE OF STATE ENGINEER

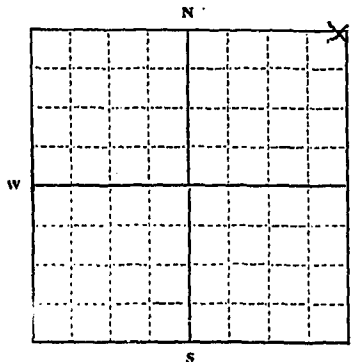
RECEIVED
JAN 3 1964
COUNTY DANIELS

STATE ENGINEER

Declaration of Vested Groundwater Rights

(Under Chapter 237, Montana Session Laws, 1961)

1. Merton Robertson, of Whitetail, Montana
(Name of Appropriator) (Address) (Town)
County of Daniels State of Montana
have appropriated groundwater according to the Montana laws in effect prior to January 1, 1962, as follows:



NE 1/4 Sec 20 T37N R49E

Indicate point of appropriation
and place of use, if possible. Each
small square represents 10 acres.

2. The beneficial use on which the claim is based Domestic use,
Live stock water, irrigate garden,
agricultural uses.
3. Date or approximate date of earliest beneficial use; and how continu-
ous the use has been 1910 - continuous

4. The amount of groundwater claimed (in miner's inches or gallons
per minute) 5 gallons per minute

5. If used for irrigation, give the acreage and description of the lands
to which water has been applied and name of the owner thereof
2 acres garden - 25 ft west and
100 ft south of the NE corner of Sec 20
T37N R49E. Owner - Merton Robertson

6. The means of withdrawing such water from the ground and the loca-
tion of each well or other means of withdrawal Cylinder pump
and windmill 55 ft west and 55 ft
south of the NE corner of Sec 20
T37N R49E.

7. The date of commencement and completion of the construction of the well, wells, or other works for with-
drawal of groundwater. 1910

8. The depth of water table 15 feet down to water level

9. So far as it may be available, the type, size and depth of each well or the general specifications of any other
works for the withdrawal of groundwater. Hand dug, rock curbing,
square hole four feet on a side, 30 ft deep.

10. The estimated amount of groundwater withdrawn each year. 650,000 gallons per year.

11. The log of formations encountered in the drilling of each well if available. None available

12. Such other information of a similar nature as may be useful in carrying out the policy of this act, including
reference to book and page of any county record. None

Signature of Owner Merton RobertsonDate Dec 3, 1963

Three copies to be filed by the owner with the County Clerk and Recorder in the county in which the well is located.

Please answer all questions. If not applicable, so state, otherwise the form will be returned.

Original to the County Clerk and Recorder; Duplicate to the State Engineer; Triplicate to the Montana Bureau of
Mines and Geology, and Quadruplicate for the Appropriator.

18781

164009

State of Montana,
County of Daniels, ss.

Filed this 30th day of

December A. D. 1963

at 9:00 o'clock A. M.

W. H. Daniels

County Recorder.

Deputy.

Filing Fee Paid \$ 2.00

RECEIVED

County Beaverhead

DEC 26 1972

DRILLER'S LOG

STATE OF MONTANA
ADMINISTRATOR OF GROUNDWATER CODE
MONTANA WATER RESOURCES BOARD

NOTICE OF COMPLETION OF GROUNDWATER
APPROPRIATION BY MEANS OF WELL

Developed after January 1, 1962

(Under Chapter 237 Montana Session Laws, 1961, as amended)

This form to be prepared by driller, and three copies to be filed by the owner with the County Clerk and Recorder in the county in which the well is located, last copy to be retained by driller. Please answer all questions. If not applicable, so state, otherwise the form may be returned.

Owner Donald Markham

Address Scoby Mont

For Administrator's Use

File 177207

Dec 20th, 1972

Date well started June 13-72

completed June 15-72

GW 1 11:25 A.M.

Type of well drilled

(Dug, driven, bored or drilled)

Equipment used rotary

(Churn drill, rotary or other)

Water Use: Domestic ☐ Municipal ☐ Stock ☒ Irrigation ☐

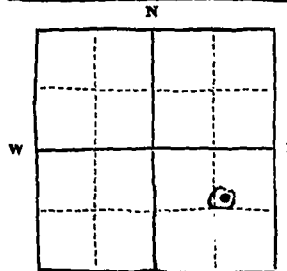
Industrial ☐ Drainage ☐ Other ☐* Garden/Lawn ☐

*Describe

USE: If used for irrigation, industrial, drainage or other, explain state number of acres and location or other data (i.e. Lot, Block and Addition).

ESTIMATED ANNUAL WITHDRAWAL 300,000 GAL

Size of Drilled Hole	Depth and Weight of Casing	From (Feet)	To (Feet)	PERFORATIONS
<u>6 1/4" To 160'</u>	<u>4" I.D.</u>	<u>0</u>	<u>174'</u>	<u>3/16 slots</u>
<u>4 3/4" To 180'</u>	<u>11 lb.</u>			



Static water level 138 ft.*
Pumping water level 165 ft.*
at 10 gallons per minute,
measured 60 minutes after pumping
began.

*Measured from ground level.
Well developed by Backus
for 2 hours.
Power Electric Pump 1/2 HP
Remarks: (Gravel packing, cementing,
packers, type of shut-off)

NE 1/4 SE 1/4 Sec. 28

T. 37 N. 49 E. W

INDICATE LOCATION OF WELL AND PLACE OF USE, IF POSSIBLE.
EACH SMALL SQUARE REPRESENTS 40 ACRES.

Driller's Signature G. H. Anderson

Driller's Address Medicine Lake Mont.

LICENSE NO. 126

Indicate the character, color, thickness of strata such as soil, clay, sand, gravel, shale, sandstone, etc. Show depth at which water is found and height to which water rises in well.

Top of Ground (Elev. above sea level)

From (Feet)	To (Feet)	
<u>0</u>	<u>80</u>	<u>Clay</u>
<u>80</u>	<u>100</u>	<u>Silt</u>
<u>100</u>	<u>120</u>	<u>Clay</u>
<u>120</u>	<u>135</u>	<u>dark sandy clay</u>
<u>135</u>	<u>140</u>	<u>hard clay</u>
<u>140</u>	<u>141</u>	<u>hard clay</u>
<u>141</u>	<u>144</u>	<u>Clay</u>
<u>144</u>	<u>175</u>	<u>sand (hard)</u>
<u>175</u>	<u>180</u>	<u>Clay</u>

180 Show exact depth of bottom

52,074

177207

State of Montana, } ss.
County of Daniels, }

Filed this 20th day of

December A. D. 1972

at 11:25 o'clock A. M.

Garrett H. Nelson

County Recorder

Deputy

Filing Fee Paid \$ 2.00

GW

Approved Stock Form—State Publishing Co., Helena, Montana—41921

File No.

T 37 R 49

DUPLICATE

County Daniels

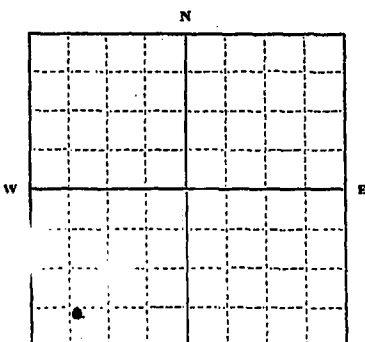
STATE OF MONTANA
ADMINISTRATOR OF GROUNDWATER CODE
OFFICE OF STATE ENGINEER

Declaration of Vested Groundwater Rights

(Under Chapter 237, Montana Session Laws, 1961)

RECEIVED
DEC 20 1963
STATE ENGINEER

1. Carl Berger, of Whitetail
(Name of Appropriator) (Address) (Town)
County of Daniels State of Montana
have appropriated groundwater according to the Montana laws in effect prior to January 1, 1962, as follows:



NW 1/4 Sec. 30 T. 37 R. 49

/ XX Sec. 30 T. 37 R. 49

Indicate point of appropriation
and place of use, if possible. Each
small square represents 10 acres.

2. The beneficial use on which the claim is based Well for domestic use.
3. Date or approximate date of earliest beneficial use; and how continuous the use has been. 1912. Used intermittently.
4. The amount of groundwater claimed (in miner's inches or gallons per minute). 0.5 gallons per minute.
5. If used for irrigation, give the acreage and description of the lands to which water has been applied and name of the owner thereof. No irrigation.
6. The means of withdrawing such water from the ground and the location of each well or other means of withdrawal. Hand cylinder pump located in the NW 1/4 Sec. 30 Twp. 37 N., Rge. 49 E.M.M. as indicated on plat.
7. The date of commencement and completion of the construction of the well, wells, or other works for withdrawal of groundwater. 1912.
8. The depth of water table. Unknown.
9. So far as it may be available, the type, size and depth of each well or the general specifications of any other works for the withdrawal of groundwater. 60 to 70 feet deep. 18 inch wood casing.
10. The estimated amount of groundwater withdrawn each year. 165,000 gallons per year.
11. The log of formations encountered in the drilling of each well if available. None.
12. Such other information of a similar nature as may be useful in carrying out the policy of this act, including reference to book and page of any county record. None.

Signature of Owner

Carl Berger

Date December 17, 1963

Three copies to be filed by the owner with the County Clerk and Recorder of the county in which the well is located.

Please answer all questions. If not applicable, so state, otherwise the form will be returned.

Original to the County Clerk and Recorder; Duplicate to the State Engineer; Triplicate to the Montana Bureau of Mines and Geology, and Quadruplicate for the Appropriator.

10715