

163822

State of Montana,
County of Daniels,) ss.

Filed this 17th day of


December A. D. 19 63

at 4:00 o'clock P. M.

Chas. G. Gannley
County Recorder.

Deputy.

Filing Fee Paid \$ 2.00



NOTARIAL PUBLIC
STATE OF MONTANA
COUNTY OF DANIELS
My Comm. Expires Dec. 31, 1964
Chas. G. Gannley
Notary Public

CO. REC'D
DEC 18 1963
COUNTY OF DANIELS
MONTANA

GW

File No.

DUPLICATE

T. 37 R. 49County DANIELS.

STATE OF MONTANA
ADMINISTRATOR OF GROUNDWATER CODE
OFFICE OF STATE ENGINEER

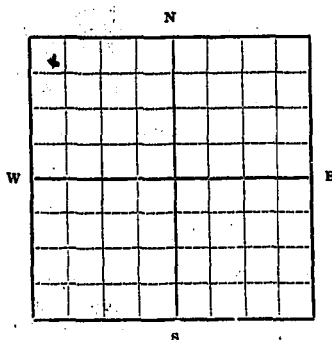
RECEIVED
JAN 6 1964

Declaration of Vested Groundwater Rights
(Under Chapter 237, Montana Session Laws, 1961)

STATE ENGINEER

1. Floyd A. & Marie P. Engberg, of WHEATFALL
(Name of Appropriator) (Address) (Town)

County of DANIELS State of MONTANA
have appropriated groundwater according to the Montana laws in effect prior to January 1, 1962, as follows:



1/4 Sec. 31, T. 37 N., R. 49 E.

Indicate point of appropriation
and place of use, if possible.
Each small square represents 10
acres.

2. The beneficial use on which the claim is based Domestic use, and watering garden, lawn, and livestock.
3. Date or approximate date of earliest beneficial use, and how continuous the use has been October 15, 1958. Daily and continuous since that time.
4. The amount of groundwater claimed (in miner's inches or gallons per minute) 7 gallons per minute.
5. If used for irrigation, give the acreage and description of the lands to which water has been applied and name of the owner thereof Approximately one acre. Wheat - See 31, Twp. 37, R. 49. Floyd A. & Marie P. Engberg, owners.
6. The means of withdrawing such water from the ground and the location of each well or other means of withdrawal Piston type pump. Well located in the building lot - near the house. About 450' South and 350' East of the SW corner of Sec. 31, T. 37 N., R. 49 E.
7. The date of commencement and completion of the construction of the well, wells, or other works for withdrawal of groundwater Well started October 12, 1958 - Completed October 15, 1958.
8. The depth of water table About twenty or twenty five feet.
9. So far as it may be available, the type, size and depth of each well or the general specifications of any other works for the withdrawal of groundwater About thirty five or forty feet deep. Drilled well - 18" hole with 12" tile.
10. The estimated amount of groundwater withdrawn each year 1,096,000 gallons per year.
11. The log of formations encountered in the drilling of each well if available No log kept.
12. Such other information of a similar nature as may be useful in carrying out the policy of this act, including reference to book and page of any county record None.

Signature of Owner Floyd A. Engberg

Date December 31, 1963.

Three copies to be filed by the owner with the County Clerk and Recorder of the county in which the well is located.

Please answer all questions. If not applicable, so state, otherwise the form will be returned.

Original to the County Clerk and Recorder; duplicate to the State Engineer; Triplicate to the School of Mines and Quadruplicate for the Appropriator.

22002

164126

State of Montana, ss.
County of Daniels.

Filed this 31 day of

December A. D. 19 63


at 9:40 o'clock A. M.

Deputy Recorder

County Recorder.

Filing Fee Paid \$ 2.00

Deputy.



NOTARIAL PUBLIC
STATE OF MONTANA
COUNTY OF DANIELS
I, W. H. HARRIS, Notary Public for said County, do hereby certify that the foregoing is a true and correct copy of the original as the same appears from the records of said County.

W. H. HARRIS
Notary Public
State of Montana
County of Daniels

GW

File No.

DUPLICATE

T. 37 R. 49

County DANIELS

STATE OF MONTANA
ADMINISTRATOR OF GROUNDWATER CODE
OFFICE OF STATE ENGINEER

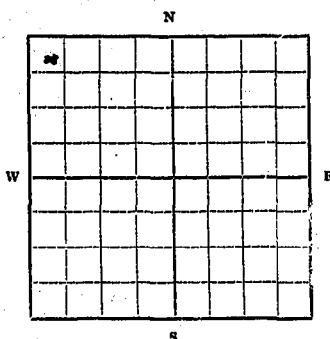
RECEIVED
JAN 6 1964

Declaration of Vested Groundwater Rights

(Under Chapter 237, Montana Session Laws, 1961)

STATE ENGINEER

1. Floyd A. &/or Elsie F. Engberg, of WHITEHALL,
(Name of Appropriator) (Address) (Town)
County of DANIELS State of MONTANA
have appropriated groundwater according to the Montana laws in effect prior to January 1, 1962, as follows:



1/4 Sec. 31, T. 37N. R. 49E.

Indicate point of appropriation and place of use, if possible. Each small square represents 10 acres.

2. The beneficial use on which the claim is based Household use and irrigating the garden and lawn.
3. Date or approximate date of earliest beneficial use; and how continuous the use has been 1950. Daily and continuous since that time.
4. The amount of groundwater claimed (in miner's inches or gallons per minute) 7 gallons per minute.
5. If used for irrigation, give the acreage and description of the lands to which water has been applied and name of the owner thereof. Approximately one acre located in Section 31, T. 37N. R. 49E. Sec. 31, Twp. 37, R. 49. Floyd A. &/or Elsie F. Engberg, owners.
6. The means of withdrawing such water from the ground and the location of each well or other means of withdrawal. Electric Pressure system. Well located in the building lot, near the house. About 160' South and 340' East of the NW corner of Sec. 31, T. 37N. R. 49E.
7. The date of commencement and completion of the construction of the well, wells, or other works for withdrawal of groundwater. This well was drilled before I assumed operation of the place, so I do not have this information.
8. The depth of water table About twenty (20) feet.
9. So far as it may be available, the type, size and depth of each well or the general specifications of any other works for the withdrawal of groundwater. About twenty five or thirty feet deep. Drilled well - 16" hole with 12" tile.
10. The estimated amount of groundwater withdrawn each year 1,000,000 gallons per year.
11. The log of formations encountered in the drilling of each well if available Not available.
12. Such other information of a similar nature as may be useful in carrying out the policy of this act, including reference to book and page of any county record. None.

Signature of Owner Floyd A. Engberg

Date December 31, 1963.

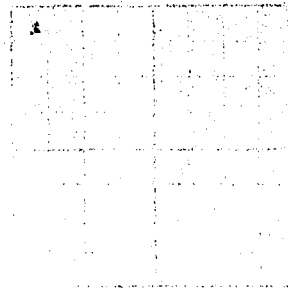
Three copies to be filed by the owner with the County Clerk and Recorder of the county in which the well is located.

Please answer all questions. If not applicable, so state, otherwise the form will be returned.

Original to the County Clerk and Recorder; duplicate to the State Engineer; Triplicate to the School of Mines and Quadruplicate for the Appropriator.

22003

164127



State of Montana,
County of Daniels, ss.

Filed this 31st day of
December A. D. 19 63

at 9:40 o'clock A. M.

Earl Hannell

County Recorder.

Deputy.

Filing Fee Paid \$ 2.00

GW

File No.

DUPLICATE

T. 37 R. 49

County DANIELS

STATE OF MONTANA
ADMINISTRATOR OF GROUNDWATER CODE
OFFICE OF STATE ENGINEER

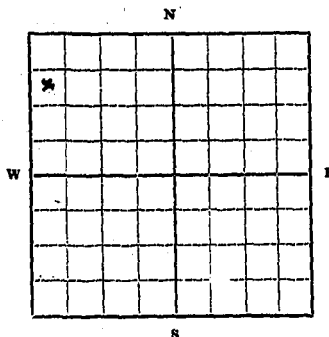
RECEIVED
JAN 6 1964

Declaration of Vested Groundwater Rights
(Under Chapter 237, Montana Session Laws, 1961)

STATE ENGINEER

1. Floyd A. and Kate P. Bergberg of WHITEHALL
(Name of Appropriator) (Address) (Town)

County of DANIELS State of MONTANA
have appropriated groundwater according to the Montana laws in effect prior to January 1, 1962, as follows:



Sec. 31 T. 37 R. 49

Indicate point of appropriation and place of use, if possible. Each small square represents 10 acres.

2. The beneficial use on which the claim is based Water for livestock and spraying field crops for weeds and insect pests.

3. Date or approximate date of earliest beneficial use, and how continuous the use has been About 1948. Daily and continuous since that time.

4. The amount of groundwater claimed (in miner's inches or gallons per minute) Five gallons per minute.

5. If used for irrigation, give the acreage and description of the lands to which water has been applied and name of the owner thereof None.

6. The means of withdrawing such water from the ground and the location of each well or other means of withdrawal Windmill and pump. Well located in the building lot - near the barn. About 520' South and 290' East of the NW corner of Sec. 31, T. 37N, R. 49E.

7. The date of commencement and completion of the construction of the well, wells, or other works for withdrawal of groundwater This well was drilled before I assumed operation of the place, so I do not have this information.

8. The depth of water table About seventy or seventy five feet.

9. So far as it may be available, the type, size and depth of each well or the general specifications of any other works for the withdrawal of groundwater About seventy five to eighty five feet deep. Drilled well with 2 1/2" wood casing.

10. The estimated amount of groundwater withdrawn each year 50,000 gallons per year.

11. The log of formations encountered in the drilling of each well if available Not available.

12. Such other information of a similar nature as may be useful in carrying out the policy of this act, including reference to book and page of any county record None.

Signature of Owner Floyd A. Bergberg

Date December 31, 1963.

Three copies to be filed by the owner with the County Clerk and Recorder of the county in which the well is located.

Please answer all questions. If not applicable, so state, otherwise the form will be returned.

Original to the County Clerk and Recorder; duplicate to the State Engineer; Triplicate to the School of Mines and Quadruplicate for the Appropriator.

22001



五

2111

no charges for non-enrolled students. In 1999, the school received 1,000 to 1,200 applications for admission. The school is currently enrolling 1,000 students.

Filing Fee Paid \$ 2.00

Deputy.

5

1

12345

GW

Approved Stock Form—State Publishing Co., Helena, Montana—38637

32

File No.

T 37 R 49

DUPLICATE

County Daniels

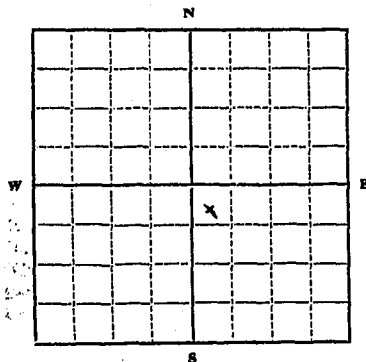
STATE OF MONTANA
ADMINISTRATOR OF GROUNDWATER CODE
OFFICE OF STATE ENGINEER

RECEIVED
NOV 21 1963
STATE ENGINEER

Declaration of Vested Groundwater Rights

(Under Chapter 237, Montana Session Laws, 1961)

1. James Hannahan, of Whitetail, Montana
(Name of Appropriator) (Address) (Town)
County of Daniels State of Montana
have appropriated groundwater according to the Montana laws in effect prior to January 1, 1962, as follows:



NW 1/4 SE 1/4 Sec. 32, T. 37, R. 49.

Indicate point of appropriation and place of use, if possible. Each small square represents 10 acres.

640' South and 340' east of the Southwest corner of NE 1/4 of Sec. 32, Twp. 37 N., Rge. 49 E.

2. The beneficial use on which the claim is based Used for livestock, approximately 700 gal per day

3. Date or approximate date of earliest beneficial use; and how continuous the use has been 1951 in Fall. Use has been continuous

4. The amount of groundwater claimed (in miner's inches or gallons per minute) one gallon per minute

5. If used for irrigation, give the acreage and description of the lands to which water has been applied and name of the owner thereof Not used for irrigation

6. The means of withdrawing such water from the ground and the location of each well or other means of withdrawal This pump is manufactured by Goulds Co. The pump is at the surface with jet in bottom of well.

The pump capacity is approximately 3 gal per min. 7. The date of commencement and completion of the construction of the well, wells, or other works for withdrawal of groundwater Well was commenced in fall of 1951 and completed in fall of 1951

8. The depth of water table Approximately 8' deep

9. So far as it may be available, the type, size and depth of each well or the general specifications of any other works for the withdrawal of groundwater This is a surface pump of approximately 3 gal. per minute and jet in bottom of well. The pipe from the jet to pump is 1 1/2" plastic pipe - the return pipe is 1" plastic. This well is approximately 34' deep.

10. The estimated amount of groundwater withdrawn each year 225,000 gallons claimed per year

11. The log of formations encountered in the drilling of each well if available none available

12. Such other information of a similar nature as may be useful in carrying out the policy of this act, including reference to book and page of any county record none recorded

Signature of Owner James Hannahan

Date Nov 15, 1963

Three copies to be filed by the owner with the County Clerk and Recorder of the county in which the well is located.

Please answer all questions. If not applicable, so state, otherwise the form will be returned.

Original to the County Clerk and Recorder; duplicate to the State Engineer; Triplicate to the Montana Bureau of Mines and Geology, and Quadruplicate for the Appropriator.

7404.

163577

State of Montana, } ss.
County of Daniels, }
Filed this 19th day of
November A. D. 1963.
at 3:05 o'clock P. M.
Carl Hansen
County Recorder.
Deputy.
Filing Fee Paid \$ 2.00

GW

Approved Stock Form—State Publishing Co., Helena, Montana—38687

File No.

T. 37 R. 49

DUPLICATE

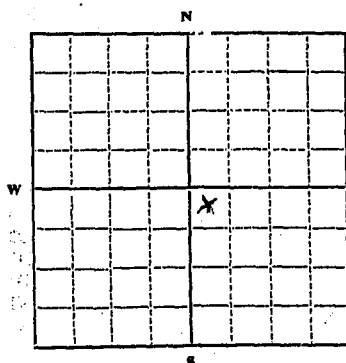
County Daniels

STATE OF MONTANA
ADMINISTRATOR OF GROUNDWATER CODE
OFFICE OF STATE ENGINEER

RECEIVED
NOV 21 1963

Declaration of Vested Groundwater Rights
(Under Chapter 237, Montana Session Laws, 1961)

1. James Hanrahan, of Whitetail, Montana
(Name of Appropriator) (Address) (Town)
County of Daniels State of Montana
have appropriated groundwater according to the Montana laws in effect prior to January 1, 1962, as follows:



NW 1/4 Sec. 32 T. 37 R. 49

Indicate point of appropriation
and place of use, if possible.
Each small square represents 10
acres.

2. The beneficial use on which the claim is based Livestock—cattle
600 gal. day; hogs 200 gal. day; horses 30 gal.
day

3. Date or approximate date of earliest beneficial use; and how con-
tinuous the use has been. 1949 continuous

4. The amount of groundwater claimed (in miner's inches or gallons
per minute) one gallon per minute

5. If used for irrigation, give the acreage and description of the lands
to which water has been applied and name of the owner thereof
Not used for irrigation

6. The means of withdrawing such water from the ground and the
location of each well or other means of withdrawal 2" cylinder
in well with pump jack and electric motor 1 1/2" gal.
pipe from cylinder to surface. 640' south and 540'
east of the SW corner of NE 1/4 Sec. 32 Twp. 37 N., Rge. 49

7. The date of commencement and completion of the construction of the well, wells, or other works for with-
drawal of groundwater. Fall 1949. wood casing 24" at top and 18" at bottom. 2"
cylinder with 1 1/2" galvanized pipe from cylinder to surface. Pump jack with an
electric motor is used to draw the water to the surface.

8. The depth of water table. 8' of water in well.

9. So far as it may be available, the type, size and depth of each well or the general specifications of any other
works for the withdrawal of groundwater. Wood casing 24" at top and 18" at bottom.
With a 2" cylinder and a 1 1/2" galvanized pipe from the cylinder to the surface
of the well. A pump jack and an electric motor is used to withdraw the
water from the ground. Well is 33' deep.

10. The estimated amount of groundwater withdrawn each year. 219,000 gallons per year

11. The log of formations encountered in the drilling of each well if available. No log formation,
however, the bottom of the well ends in a coal vein

12. Such other information of a similar nature as may be useful in carrying out the policy of this act, including
reference to book and page of any county record. None available

Signature of Owner

Date Nov. 15, 1963

Three copies to be filed by the owner with the County Clerk and Recorder of the county in which the well is
located.

Please answer all questions. If not applicable, so state, otherwise the form will be returned.

Original to the County Clerk and Recorder; duplicate to the State Engineer; Triplicate to the Montana Bureau
of Mines and Geology, and Quadruplicate for the Appropriator.

7405

163578

State of Montana,
County of Daniels.

Filed this 19th day of

November A. D. 1963

at 3:05 o'clock P. M.

Carl F. Jones
County Recorder.

Deputy.

Filing Fee Paid \$ 2.00

GROUNDWATER INDEX

Page of

County Daniels

Twp. 37 N

Rge. ~~33~~ 50 E

[illegible]

File No. _____

DUPLICATE

County DanahSTATE OF MONTANA
ADMINISTRATOR OF GROUNDWATER CODE
OFFICE OF STATE ENGINEER

JUN 21 1963

Notice of Completion of Groundwater
Appropriation by Means of Well

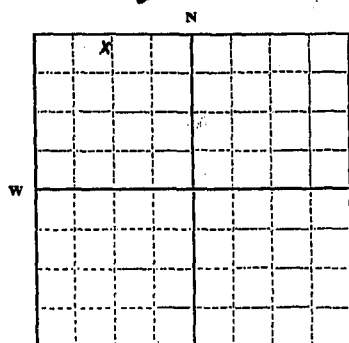
(Under Chapter 237, Montana Session Laws, 1961)

Owner U.S. Immigration & Naturalization Service Address Washington, D. C.Driller Albert Andersen Address Medicine LakeDate of Notice of Appropriation of Groundwater May 8-1963Date well started April 29-63 Date Completed May 8-1963Type of well drilled Equipment Used rotary
(dug, driven, bored or drilled) (Churn, drill, rotary or other)Water Use: Domestic ☒ Municipal ☐ Other ☐ Irrigation ☐
Industrial ☐ Drainage ☐ Stock ☐

Indicate on the diagram the character and thickness of the different strata met with in drilling, such as soil, clay, shale, gravel, rock or sand, etc. Show depth at which water is encountered, thickness and character of water-bearing strata and height to which water rises in the well.

0	Top of Ground
To	(Elev. above sea level <u>2438</u>)
7	silt
To	
26 1/2	clay
To	
38	coal
To	
49	sandy clay
To	
50 1/2	coal
To	
56	clay
To	
59 1/2	coal little water
To	
79	clay
To	
89	sandy clay
To	
96	hard sand water

Size of Drilled Hole	Size and Weight of Casing	From (Feet)	To (Feet)	PERFORATIONS		
				Kind Size	From (Feet)	To (Feet)
7 inch	5 inch	1 foot	89 1/2	8" under Brass		
To 80	galvanneal	above ground	feet	screen from	89 1/2	To 94 1/2
5 inch	15 lb.			no 10 slot		
To 96						



NW 1/4, NW 1/4, Sec. 5, T. 37, R. 50

Indicate location of well and place of use, if possible. Each small square represents 10 acres.

Show exact depth of bottom.

Static Water Level for non-flowing Well 38 feet.Shut-in Pressure for Flowing Well 0Pumping Water Level 89 feet at 7 gal. per minute.Discharge in gal. per min. of flowing well 0How Tested Pump Length of Test 4 hrs.

Remarks: (Gravel packing, cementing, packers, type of shutoff, location of place of use of groundwater if not at well, and any other similar pertinent information, including number of

acres irrigated, if used for irrigation) 5 inchdirect attached Everdur
Brass screen telescope
sizeDriller's License Number 106Driller's Signature Albert E. Andersen

This form to be prepared by driller, and three copies to be filed by the owner with the County Clerk and Recorder in the county in which the well is located.

Please answer all questions. If not applicable, so state, otherwise the form will be returned.

Original to the County Clerk and Recorder; duplicate to the State Engineer; Triplicate to the Montana Bureau of Mines and Geology and Quadruplicate for the Appropriator.

4716

GW

Approved Stock Form—State Publishing Co., Helena, Montana—42234

File No. _____

SE SE NE SW¹ SEC. 6 T37N R 50E

DUPLICATE

County Daniels

STATE OF MONTANA
ADMINISTRATOR OF GROUNDWATER CODE
OFFICE OF STATE ENGINEER

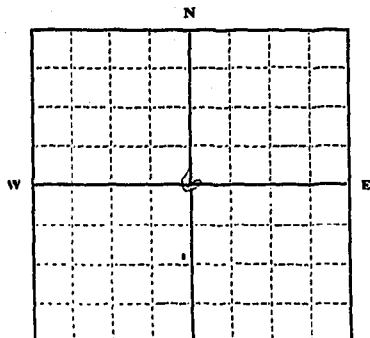
RECEIVED
DEC 30 1963

Declaration of Vested Groundwater Rights

(Under Chapter 237, Montana Session Laws, 1961)

STATE ENGINEER

1. Leslie Raymond Overland, of Whitetail
(Name of Appropriator) (Address) (Town)
County of Daniels State of Montana
have appropriated groundwater according to the Montana laws in effect prior to January 1, 1962, as follows:

SE SE NE SW¹ Sec. 6 T37 N R50E

1/4 Sec. 6 T37N R 50E

Indicate point of appropriation
and place of use, if possible. Each
small square represents 10 acres.

2. The beneficial use on which the claim is based Advantage
3. Date or approximate date of earliest beneficial use; and how continuous the use has been 1955 continuous use since
4. The amount of groundwater claimed (in miner's inches or gallons per minute) 1.0 gallons per minute
5. If used for irrigation, give the acreage and description of the lands to which water has been applied and name of the owner thereof
No irrigation
William Mathelpey owner
6. The means of withdrawing such water from the ground and the location of each well or other means of withdrawal
pump jack and motor approx. 250 feet east SW
Section corner and 1350 feet North
7. The date of commencement and completion of the construction of the well, wells, or other works for withdrawal of groundwater April 1955
8. The depth of water table 20 feet of water
9. So far as it may be available, the type, size and depth of each well or the general specifications of any other works for the withdrawal of groundwater drilled well 12 inch tile casing 27 feet deep
10. The estimated amount of groundwater withdrawn each year 330,000 gallons per year
11. The log of formations encountered in the drilling of each well if available No log available
12. Such other information of a similar nature as may be useful in carrying out the policy of this act, including reference to book and page of any county record None

Signature of Owner

Date Dec 27, 1963

Three copies to be filed by the owner with the County Clerk and Recorder of the county in which the well is located.

Please answer all questions. If not applicable, so state, otherwise the form will be returned.

Original to the County Clerk and Recorder; Duplicate to the State Engineer; Triplicate to the Montana Bureau of Mines and Geology, and Quadruplicate for the Appropriator.

14164

163978

State of Montana,
County of Daniels, ss.

Filed this 27th day of

December A. D. 19 63

at 12:55 o'clock P.M.

Chas. H. Hennes

County Recorder.

Deputy.

Filing Fee Paid \$2.00

File No.

T 37 R 50 E

DUPLICATE

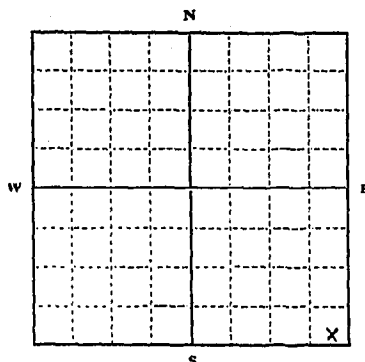
STATE OF MONTANA
ADMINISTRATOR OF GROUNDWATER CODE
OFFICE OF STATE ENGINEER

County Daniels
RECEIVED
JAN 3 1964
STATE ENGINEER

Declaration of Vested Groundwater Rights

(Under Chapter 237, Montana Session Laws, 1961)

1. Orville I. Odegard, of Whitetail
(Name of Appropriator) (Address) (Town)
County of Daniels State of Montana
have appropriated groundwater according to the Montana laws in effect prior to January 1, 1962, as follows:



SE 1/4 Sec. 14 T. 37 R. 50 E

Indicate point of appropriation
and place of use, if possible. Each
small square represents 10 acres.

2. The beneficial use on which the claim is based Livestock water -- 165 head of cattle.
3. Date or approximate date of earliest beneficial use; and how continuous the use has been Summer, 1918, continuous use.
4. The amount of groundwater claimed (in miner's inches or gallons per minute) One (1) gallon per minute.
5. If used for irrigation, give the acreage and description of the lands to which water has been applied and name of the owner thereof Not used for irrigation.
6. The means of withdrawing such water from the ground and the location of each well or other means of withdrawal 3" cylinder with an electric motor and pump jack. Located 240' North & 140' West of the SE corner of the SE 1/4 of section of 14 T 37 R 50 E.
7. The date of commencement and completion of the construction of the well, wells, or other works for withdrawal of groundwater Unknown
8. The depth of water table The water table is 12' deep.
9. So far as it may be available, the type, size and depth of each well or the general specifications of any other works for the withdrawal of groundwater The well is 70' deep & is cased with thin metal galvanized 6" casing. The pipe from the 3" cylinder to the surface is 1 1/2" galvanized pipe.
10. The estimated amount of groundwater withdrawn each year 450,000 gallons of water per year used.
11. The log of formations encountered in the drilling of each well if available Not logged.
12. Such other information of a similar nature as may be useful in carrying out the policy of this act, including reference to book and page of any county record Not recorded.

Signature of Owner Orville I. OdegardDate Dec. 31, 1963

Three copies to be filed by the owner with the County Clerk and Recorder of the county in which the well is located.

Please answer all questions. If not applicable, so state, otherwise the form will be returned.

Original to the County Clerk and Recorder; Duplicate to the State Engineer; Triplicate to the Montana Bureau of Mines and Geology, and Quadruplicate for the Appropriator.

18792

164024

State of Montana, }
County of Daniels, } ss.

Filed this 30th day of

December A. D. 1963

at 11:20 o'clock A. M.

Carl J. J. J.
County Recorder.

Deputy.

Filing Fee Paid \$ 2.00

File No.

DUPLICATE

T 37 R 50 E

County Daniels

STATE OF MONTANA
ADMINISTRATOR OF GROUNDWATER CODE
OFFICE OF STATE ENGINEER

RECEIVED
JAN 3 1964

Declaration of Vested Groundwater Rights STATE ENGINEER

(Under Chapter 237, Montana Session Laws, 1961)

Orville I. Odgaard

(Name of Appropriator)

, of

Whitetail

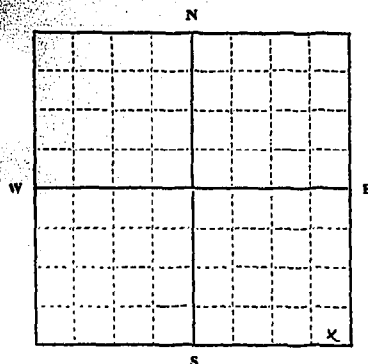
(Address)

(Town)

County of Daniels

State of Montana

have appropriated groundwater according to the Montana laws in effect prior to January 1, 1962, as follows:



SE 1/4 Sec 14 T. 37 R. 50 E

Indicate point of appropriation and place of use, if possible. Each small square represents 10 acres.

2. The beneficial use on which the claim is based Livestock water--165 head of cattle
3. Date or approximate date of earliest beneficial use; and how continuous the use has been Drilled Oct., 1955; continuous uses.
4. The amount of groundwater claimed (in miner's inches or gallons per minute) one (1) gallon per minute
5. If used for irrigation, give the acreage and description of the lands to which water has been applied and name of the owner thereof Not used for irrigation
6. The means of withdrawing such water from the ground and the location of each well or other means of withdrawal 3" cylinder, Electric motor and a pump jack. Located 160' North 380' East of the SE corner of the SE 1/4 of section of 14T 37R50E
7. The date of commencement and completion of the construction of the well, wells, or other works for withdrawal of groundwater October, 1955
8. The depth of water table The water Table is 90' deep
9. So far as it may be available, the type, size and depth of each well or the general specifications of any other works for the withdrawal of groundwater The well is 150' deep and is cased 150' deep. The 1 1/2" pipe from the cylinder to the surface is 110', this length of pipe includes the 3" cylinder in the well.
10. The estimated amount of groundwater withdrawn each year 800,000 gallons used per year.
11. The log of formations encountered in the drilling of each well if available Not logged
12. Such other information of a similar nature as may be useful in carrying out the policy of this act, including reference to book and page of any county record Not recorded

Signature of Owner Orville I. Odgaard

Date Dec 30, 1963

Three copies to be filed by the owner with the County Clerk and Recorder of the county in which the well is located.

Please answer all questions. If not applicable, so state, otherwise the form will be returned.

Original to the County Clerk and Recorder; Duplicate to the State Engineer; Triplicate to the Montana Bureau of Mines and Geology, and Quadruplicate to the Appropriator.

18793

164025

State of Montana, }
County of Daniels, } ss.

Filed this 30th day of

December A. D. 19 63

at 11:20 o'clock A. M.

Ernest D. Hill
County Recorder.

Deputy.

Filing Fee Paid \$ 2.00

GV

Approved Stock Form—State Publishing Co., Helena, Montana—41921

File No.

T. 37 R. 50 E

DUPLICATE

STATE OF MONTANA
ADMINISTRATOR OF GROUNDWATER CODE
OFFICE OF STATE ENGINEER

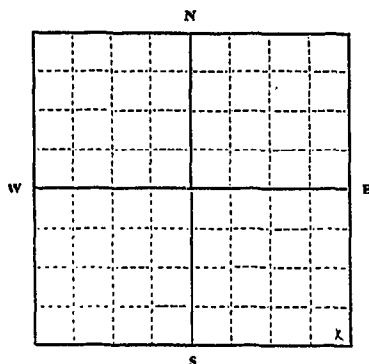
RECEIVED
JAN 3 1962
STATE ENGINEER

Declaration of Vested Groundwater Rights

(Under Chapter 237, Montana Session Laws, 1961)

1. Orville I. Odgaard, of Whitetail
(Name of Appropriator) (Address) (Town)

County of Daniels State of Montana
have appropriated groundwater according to the Montana laws in effect prior to January 1, 1962, as follows:



SE 1/4 Sec. 14 T. 37 R. 50 E

Indicate point of appropriation
and place of use, if possible. Each
small square represents 10 acres.

2. The beneficial use on which the claim is based Domestic, Irrigation (lawn and garden), Livestock (165 head)
3. Date or approximate date of earliest beneficial use; and how continuous the use has been October, 1952 -- continuous
4. The amount of groundwater claimed (in miner's inches or gallons per minute) two (2) gallon per minute 24 hours a day.
5. If used for irrigation, give the acreage and description of the lands to which water has been applied and name of the owner thereof 1/2 acre of garden and lawn near and around the well.
6. The means of withdrawing such water from the ground and the location of each well or other means of withdrawal Jet pump of a capacity of 5 gallons per minute. Located 200' North & 150' West of the SE corner of the SE 1/4 of section 14T 37N & R 50E.
7. The date of commencement and completion of the construction of the well, wells, or other works for withdrawal of groundwater Drilled well in June 1952 and was completed in October 1952.
8. The depth of water table The water table is 20' deep.
9. So far as it may be available, the type, size and depth of each well or the general specifications of any other works for the withdrawal of groundwater The well is 97' deep & is cased with 4" steel black pipe. The inlet pipe to the pump from the bottom of the well is 1 1/2" and the return pipe from the pump is 3/4". The outlet pipe is 1 1/2".
10. The estimated amount of groundwater withdrawn each year 420,000 gallons per year.
11. The log of formations encountered in the drilling of each well if available Not logged
12. Such other information of a similar nature as may be useful in carrying out the policy of this act, including reference to book and page of any county record Not recorded

Signature of Owner

Date Dec 30, 1963

Three copies to be filed by the owner with the County Clerk and Recorder of the county in which the well is located.

Please answer all questions. If not applicable, so state, otherwise the form will be returned.

Original to the County Clerk and Recorder; Duplicate to the State Engineer; Triplicate to the Montana Bureau of Mines and Geology, and Quadruplicate for the Appropriator.

18794

164026

State of Montana, }
County of Daniels. } ss.
Filed this 30th day of
December A. D. 19 63
at 11:20 o'clock A. M.
W. E. Daniels
County Recorder.
Deputy.
Filing Fee Paid \$ 2.00

File No. _____

DUPLICATE

T. 37N R. 50E

County. Daniels

STATE OF MONTANA
ADMINISTRATOR OF GROUNDWATER CODE
OFFICE OF STATE ENGINEER

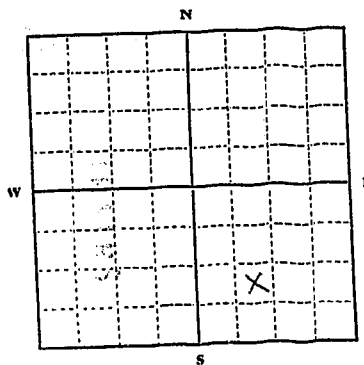
RECEIVED
JUN 7 1965

Declaration of Vested Groundwater Rights

(Under Chapter 237, Montana Session Laws, 1961)

STATE ENGINEER

1. Orville A. Seiderholm, of Whitetail (Address) (Town)
(Name of Appropriator)
County of Daniels State of Montana
have appropriated groundwater according to the Montana laws in effect prior to January 1, 1962, as follows:



SW 1/4 Sec. 22 T. 37N. R. 50E

Indicate point of appropriation and place of use, if possible. Each small square represents 10 acres.

2. The beneficial use on which the claim is based Water for farm some irrigation
3. Date or approximate date of earliest beneficial use; and how continuous the use has been 1963 Continuous during growing season
4. The amount of groundwater claimed (in miner's inches or gallons per minute) 10 gal
5. If used for irrigation, give the acreage and description of the lands to which water has been applied and name of the owner thereof
3 acres near bridge garden & fruit trees
6. The means of withdrawing such water from the ground and the location of each well or other means of withdrawal cylinder pump

7. The date of commencement and completion of the construction of the well, wells, or other works for withdrawal of groundwater 1963
8. The depth of water table 168
9. So far as it may be available, the type, size and depth of each well or the general specifications of any other works for the withdrawal of groundwater drilled well, 168 ft deep, 6 in hole
10. The estimated amount of groundwater withdrawn each year 72,000 gal
11. The log of formations encountered in the drilling of each well if available water in gravel
12. Such other information of a similar nature as may be useful in carrying out the policy of this act, including reference to book and page of any county record none

Signature of Owner

Date June 30, 1965

Three copies to be filed by the owner with the County Clerk and Recorder of the county in which the well is located.

Please answer all questions. If not applicable, so state, otherwise the form will be returned.

Original to the County Clerk and Recorder; Duplicate to the State Engineer; Triplicate to the Montana Bureau of Mines and Geology, and Quadruplicate for the Appropriator.

39181

167162

Sedwick

State of Montana, }
County of Daniels, } ss.

Filed this 3rd day of

June A. D. 1965

at 10:15 o'clock A. M.

Carl Fagles
County Recorder.

Deputy.

Filing Fee Paid \$2.00

File No.

T 37N R 50E

DUPLICATE

STATE OF MONTANA
ADMINISTRATOR OF GROUNDWATER CODE
OFFICE OF STATE ENGINEER

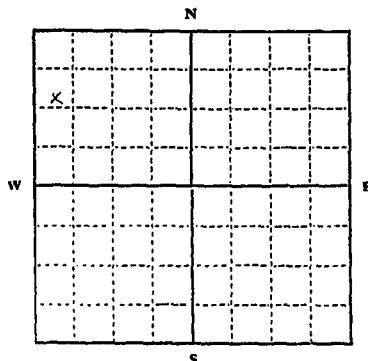
RECEIVED
JAN 3 1964

STATE ENGINEER

Declaration of Vested Groundwater Rights

(Under Chapter 237, Montana Session Laws, 1961)

1. Orville I. Odegard, of Whitetail
(Name of Appropriator) (Address) (Town)
County of Daniels State of Montana
have appropriated groundwater according to the Montana laws in effect prior to January 1, 1962, as follows:



NW 1/4 Sec 24 T 37N R 50E

Indicate point of appropriation
and place of use, if possible. Each
small square represents 10 acres.

2. The beneficial use on which the claim is based Domestic, drinking
3. Date or approximate date of earliest beneficial use; and how continuous the use has been Fall 1938 -- Continuous
4. The amount of groundwater claimed (in miner's inches or gallons per minute) one (1) gallon per minute.
5. If used for irrigation, give the acreage and description of the lands to which water has been applied and name of the owner thereof Not used for irrigation.
6. The means of withdrawing such water from the ground and the location of each well or other means of withdrawal 3 1/2 inch cylinder in bottom of the well & pumped by hand by means of hand lever. Located 154' South 380' west of the NW of section 24 T 37N R 50E.
7. The date of commencement and completion of the construction of the well, wells, or other works for withdrawal of groundwater Unknown.
8. The depth of water table. Water table is 10' deep.
9. So far as it may be available, the type, size and depth of each well or the general specifications of any other works for the withdrawal of groundwater Well is approx. 60' deep & is cased with thin galvanized metal 6" in diameter. the pipe from the cylinder to the surface of well is 1 1/2" metal galvanized.
10. The estimated amount of groundwater withdrawn each year 6,240 gallons per year is used at present. It is possible in the future this well will be used for stock water.
11. The log of formations encountered in the drilling of each well if available Not logged.
12. Such other information of a similar nature as may be useful in carrying out the policy of this act, including reference to book and page of any county record. Not recorded

Signature of Owner

Orville I. OdegardDate Dec 30 1963


Three copies to be filed by the owner with the County Clerk and Recorder of the county in which the well is located.

Please answer all questions. If not applicable, so state, otherwise the form will be returned.

Original to the County Clerk and Recorder; Duplicate to the State Engineer; Triplicate to the Montana Bureau of Mines and Geology, and Quadruplicate for the Appropriator.

18795

164027



State of Montana,
County of Daniels ss.

Filed this 30th day of

December A. D. 1963

at 11:20 o'clock A. M.

PAUL GRANNES
County Recorder.

Deputy.

Filing Fee Paid \$ 2.00

File No. _____

DUPLICATE

T. 37 R. 50 S.

County Danah

STATE OF MONTANA
ADMINISTRATOR OF GROUNDWATER CODE
OFFICE OF STATE ENGINEER

RECEIVED
JAN 3 1964

STATE ENGINEER

Notice of Completion of Groundwater Appropriation Without Well

(Under Chapter 237 Montana Session Laws, 1961)

Date of Appropriation of Groundwater _____

Owner _____ Address _____

Contractor (if any) _____


Address of Contractor _____

Date Started 1950 Date Completed _____

Describe means of obtaining groundwater without a well "as by sub-irrigation and other natural processes". Include depth to water when applicable. The means of obtaining ground water is by natural surface flow of a perched water table from a ledge near the bank of a small dry water course. In which is used by the livestock for watering. The depth of water table is unknown.

Quantity of water developed and used with explanation of method used to measure or estimate such amount. If use is intermittent

estimate approximate lengths of periods of use. The quantity of water is unknown, except by use of livestock of 165 head of cows & calves used from June through Sept. One gallon per minute will supply water for this amount of cattle, seepage & evaporation. This spring is located 260' East & 410' North of the SE corner of the SW 1/4 of section 24T37NR50E.

Signature of Owner Arville D. DeGardDate Dec 30, 1963

SW 1/4 Sec 24 T. 37 R. 50 S.

Indicate point of appropriation and place of use, if possible.

This form to be prepared by contractor (if any), otherwise by the owner.

Three copies of this notice are to be filed with the County Clerk and Recorder of the county in which the works are located.

Please answer all questions. If not applicable, so state, otherwise the form will be returned.

Original to the County Clerk and Recorder; duplicate to the State Engineer; Triplicate to the Montana Bureau of Mines and Geology and Quadruplicate for the Appropriator.

18796

164028

State of Montana,)
County of Daniels,) ss.
Filed this 30th day of
December A. D. 19 63
at 11:20 o'clock A. M.
W. J. [Signature]
County Recorder.
Filing Fee Paid \$2.00

GROUNDWATER INDEX

Page of

County Daniels

Twp. 36 N

Rge. 4.3E

[illegible]

GW

Approved Stock Form—State Publishing Co., Helena, Montana—35687

File No. _____

T. 36N. R. 43E

DUPLICATE

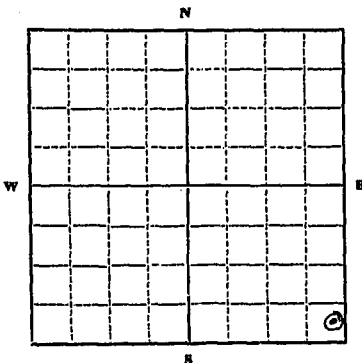
County DANIELS

STATE OF MONTANA
ADMINISTRATOR OF GROUNDWATER CODE
OFFICE OF STATE ENGINEER

RECEIVED
JAN 8 1964

Declaration of Vested Groundwater Rights of STATE ENGINEER
(Under Chapter 237, Montana Session Laws, 1961)

1. JAMES W. GEBHARDT, of RICHLAND
(Name of Appropriator) (Address)
County of DANIELS State of MONTANA (Town)
have appropriated groundwater according to the Montana laws in effect prior to January 1, 1962, as follows:



SE 1/4 Sec. 5 T36N R43E

Indicate point of appropriation
and place of use, if possible.
Each small square represents 10
acres.

2. The beneficial use on which the claim is based. STOCK WATER

3. Date or approximate date of earliest beneficial use; and how continuous the use has been. JULY 5 1953
9 MONTHS PER YEAR

4. The amount of groundwater claimed (in miner's inches or gallons per minute). 5 GALLONS PER MINUTE

5. If used for irrigation, give the acreage and description of the lands to which water has been applied and name of the owner thereof. NOT USED FOR IRRIGATION

6. The means of withdrawing such water from the ground and the location of each well or other means of withdrawal. GRAVITY FLOW

7. The date of commencement and completion of the construction of the well, wells, or other works for withdrawal of groundwater. JULY 1953 JULY 1963

8. The depth of water table. UNKNOWN

9. So far as it may be available, the type, size and depth of each well or the general specifications of any other works for the withdrawal of groundwater. SPRING, AT GROUND LEVEL

10. The estimated amount of groundwater withdrawn each year. 1000,000 GAL. PER YEAR

11. The log of formations encountered in the drilling of each well if available. NONE

12. Such other information of a similar nature as may be useful in carrying out the policy of this act, including reference to book and page of any county record. NONE RECORDED

Signature of Owner

James W. Gebhardt

Date 12-30-1963


Three copies to be filed by the owner with the County Recorder of the county in which the well is located.

Please answer all questions. If not applicable, so state, otherwise the form will be returned.

Original to the County Clerk and Recorder; duplicate to the State Engineer; Triplicate to the Montana Bureau of Mines and Geology, and Quadruplicate for the Appropriator.

22026

164150



State of Montana,)
County of Daniels,) ss.

Filed this 31st day of

December A. D. 19 63

at 11:25 o'clock A. M.

[Signature]

County Recorder.

Deputy.

Filing Fee Paid \$ 2.00

GW

Approved Stock Form—State Publishing Co., Helena, Montana—38687

File No.

T. 36 N. R. 13 E.

DUPLICATE

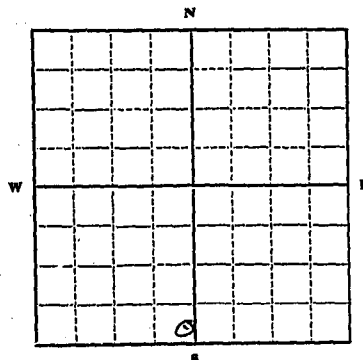
County Daniels

STATE OF MONTANA
ADMINISTRATOR OF GROUNDWATER
OFFICE OF STATE ENGINEER

RECEIVED
JAN 3 1964
ENGINEER

Declaration of Vested Groundwater Rights
(Under Chapter 237, Montana Session Laws, 1961)

I, Delbert Miller, of Richland
(Name of Appropriator) (Address) (Town)
County of Daniels State of Montana
have appropriated groundwater according to the Montana laws in effect prior to January 1, 1962, as follows:



SE 1/4 SE 1/4 SW 1/4 T. 36 N. R. 13 E.

Indicate point of appropriation
and place of use, if possible.
Each small square represents 10
acres.

2. The beneficial use on which the claim is based... Livestock
3. Date or approximate date of earliest beneficial use; and how continuous the use has been... date of completion, approximately 40 years ago
4. The amount of groundwater claimed (in miner's inches or gallons per minute)... amount of water produced not known
5. If used for irrigation, give the acreage and description of the lands to which water has been applied and name of the owner thereof... no irrigation
6. The means of withdrawing such water from the ground and the location of each well or other means of withdrawal... none
7. The date of commencement and completion of the construction of the well, wells, or other works for withdrawal of groundwater... spring was dug out and cattle drink from the hole work was done approximately 40 years ago
8. The depth of water table... none
9. So far as it may be available, the type, size and depth of each well or the general specifications of any other works for the withdrawal of groundwater... none
10. The estimated amount of groundwater withdrawn each year... 220,000 gallons
11. The log of formations encountered in the drilling of each well if available... no log needed
12. Such other information of a similar nature as may be useful in carrying out the policy of this act, including reference to book and page of any county record... none

Signature of Owner Delbert Miller

Date... December 30, 1963

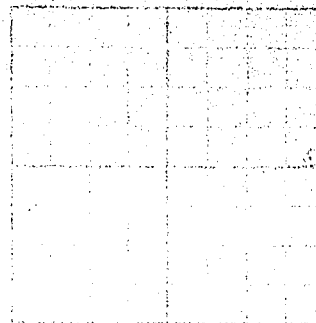
Three copies to be filed by the owner with the County Clerk and Recorder of the county in which the well is located.

Please answer all questions. If not applicable, so state, otherwise the form will be returned.

Original to the County Clerk and Recorder; duplicate to the State Engineer; Triplicate to the Montana Bureau of Mines and Geology, and Quadruplicate for the Appropriator.

18838

164074



State of Montana,)
County of Daniels,) ss.
Filed this 30th day of
December A. D. 1963
at 3:05 o'clock P.M.
CHP [Signature]
County Recorder,
Deputy,
Filing Fee Paid \$ 2.00

GW

File No.

DUPLICATE

T. 36 N. R. 43 E.

County Daniels

STATE OF MONTANA
ADMINISTRATOR OF GROUNDWATER CODE
OFFICE OF STATE ENGINEER

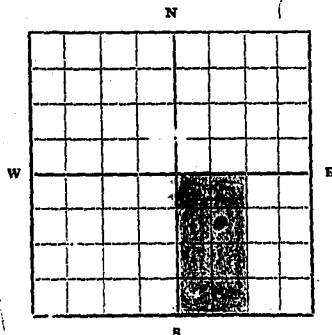
Declaration of Vested Groundwater Rights
(Under Chapter 237, Montana Session Laws, 1961)

RECEIVED
JAN 1 1962

STATE ENGINEER

1. Frank E. Miller and Lillian A. Miller Richland
(Name of Appropriator) (Address) (Town)

County of Daniels State of Montana
have appropriated groundwater according to the Montana laws in effect prior to January 1, 1962, as follows:



WSE 1/4 Sec. 15 T. 36 R. 43

Indicate point of appropriation and place of use, if possible. Each small square represents 10 acres.

2. The beneficial use on which the claim is based Irrigation and ~~for~~ water for livestock

3. Date or approximate date of earliest beneficial use; and how continuous the use has been 1945

4. The amount of groundwater claimed (in miner's inches or gallons per minute) 2,250 gallons per minute

5. If used for irrigation, give the acreage and description of the lands to which water has been applied and name of the owner thereof WSE 1/4 of Sec. 15, Twp. 36 N., Rge. 43 E.M.M. (80 acres) Frank E. Miller and Lillian A. Miller

6. The means of withdrawing such water from the ground and the location of each well or other means of withdrawal By pump located 1,600 feet west and 780 feet south of the NE corner of the SE 1/4 of Sec. 15, Twp. 36 N., Rge. 43 E.M.M.

7. The date of commencement and completion of the construction of the well, wells, or other works for withdrawal of groundwater 1945

8. The depth of water table 10 feet

9. So far as it may be available, the type, size and depth of each well or the general specifications of any other works for the withdrawal of groundwater Pond fed by spring, approximately one acre in size, 6 feet deep.

10. The estimated amount of groundwater withdrawn each year 40 acre feet

11. The log of formations encountered in the drilling of each well if available None

12. Such other information of a similar nature as may be useful in carrying out the policy of this act, including reference to book and page of any county record None

Signature of Owner Frank E. Miller
Lillian A. Miller

Date February 20, 1962

Three copies to be filed by the owner with the County Clerk and Recorder of the county in which the well is located.

Please answer all questions. If not applicable, so state, otherwise the form will be returned.

Original to the County Clerk and Recorder; duplicate to the State Engineer; Triplicate to the School of Mines and Quadruplicate for the Appropriator.

1558

159549


State of Montana, }
County of Daniels, } ss.

Filed this 23 day of
February A. D. 19 62
at 3:45 o'clock P.M.

Car. Hansen
County Recorder.

Deputy.

Filing Fee Paid \$ 2.00



STATE OF MONTANA
COUNTY OF DANIELS
RECORDED
FEB 23 1962
CLERK

File No.

DUPLICATE

T. 36 N. R. 43 E. 22

County Daniels

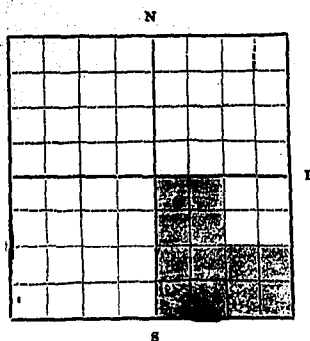
STATE OF MONTANA
ADMINISTRATOR OF GROUNDWATER CODE
OFFICE OF STATE ENGINEER

RECEIVED
MAR 1 1962

Declaration of Vested Groundwater Rights
(Under Chapter 237, Montana Session Laws, 1961)

STATE ENGINEER

1. Frank E. Miller and Lillian A. Miller Richland
(Name of Appropriator) (Address) (Town)
County of Daniels State of Montana
have appropriated groundwater according to the Montana laws in effect prior to January 1, 1962, as follows:



NW 1/4 SE 1/4
SE 1/4 Sec. 22 T. 36 R. 43

Indicate point of appropriation and place of use, if possible. Each small square represents 10 acres.

2. The beneficial use on which the claim is based Irrigation and water for livestock
3. Date or approximate date of earliest beneficial use; and how continuous the use has been 1957. Continuous use.
4. The amount of groundwater claimed (in miner's inches or gallons per minute) 2,250 gallons per minute
5. If used for irrigation, give the acreage and description of the lands to which water has been applied and name of the owner thereof SE 1/4, NW 1/4 of Sec. 22, Twp. 36 N., Rge. 43 E.M.M. (120 acres) Frank E. Miller and Lillian A. Miller
6. The means of withdrawing such water from the ground and the location of each well or other means of withdrawal By pump located 2,100 feet north and 400 feet east of the SW corner of the SE 1/4 of Sec. 22, Twp. 36 N., Rge. 43 E.M.M.
7. The date of commencement and completion of the construction of the well, wells, or other works for withdrawal of groundwater 1957
8. The depth of water table 10 feet
9. So far as it may be available, the type, size and depth of each well or the general specifications of any other works for the withdrawal of groundwater Ground fed water hole, approximately one-eighth acre in size, 7 feet deep.
10. The estimated amount of groundwater withdrawn each year 40 acre feet
11. The log of formations encountered in the drilling of each well if available None
12. Such other information of a similar nature as may be useful in carrying out the policy of this act, including reference to book and page of any county record. None

Signature of Owner Frank E. Miller
Lillian A. Miller

Date February 20, 1962

Three copies to be filed by the owner with the County Clerk and Recorder of the county in which the well is located.

Please answer all questions. If not applicable, so state, otherwise the form will be returned.

Original to the County Clerk and Recorder; duplicate to the State Engineer; Triplicate to the School of Mines and Quaduplicate for the Appropriator.

1557

159547

State of Montana,
County of Daniels.

Filed this 23 day of

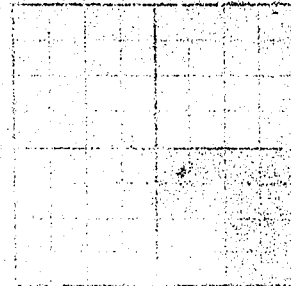
February, A. D. 1962.

at 3:45 o'clock P. M.

Curran
County Recorder.

Deputy.

Filing Fee Paid \$



See also related documents to
this case of record in
the office of the
County Clerk of Daniels
County, Montana.

159547
159548
159549
159550
159551
159552
159553
159554
159555
159556
159557
159558
159559
159560
159561
159562
159563
159564
159565
159566
159567
159568
159569
159570
159571
159572
159573
159574
159575
159576
159577
159578
159579
159580
159581
159582
159583
159584
159585
159586
159587
159588
159589
159590
159591
159592
159593
159594
159595
159596
159597
159598
159599
159600
159601
159602
159603
159604
159605
159606
159607
159608
159609
159610
159611
159612
159613
159614
159615
159616
159617
159618
159619
159620
159621
159622
159623
159624
159625
159626
159627
159628
159629
159630
159631
159632
159633
159634
159635
159636
159637
159638
159639
159640
159641
159642
159643
159644
159645
159646
159647
159648
159649
159650
159651
159652
159653
159654
159655
159656
159657
159658
159659
159660
159661
159662
159663
159664
159665
159666
159667
159668
159669
159670
159671
159672
159673
159674
159675
159676
159677
159678
159679
159680
159681
159682
159683
159684
159685
159686
159687
159688
159689
159690
159691
159692
159693
159694
159695
159696
159697
159698
159699
159700
159701
159702
159703
159704
159705
159706
159707
159708
159709
159710
159711
159712
159713
159714
159715
159716
159717
159718
159719
159720
159721
159722
159723
159724
159725
159726
159727
159728
159729
159730
159731
159732
159733
159734
159735
159736
159737
159738
159739
159740
159741
159742
159743
159744
159745
159746
159747
159748
159749
159750
159751
159752
159753
159754
159755
159756
159757
159758
159759
159760
159761
159762
159763
159764
159765
159766
159767
159768
159769
159770
159771
159772
159773
159774
159775
159776
159777
159778
159779
159780
159781
159782
159783
159784
159785
159786
159787
159788
159789
159790
159791
159792
159793
159794
159795
159796
159797
159798
159799
159800
159801
159802
159803
159804
159805
159806
159807
159808
159809
159810
159811
159812
159813
159814
159815
159816
159817
159818
159819
159820
159821
159822
159823
159824
159825
159826
159827
159828
159829
159830
159831
159832
159833
159834
159835
159836
159837
159838
159839
159840
159841
159842
159843
159844
159845
159846
159847
159848
159849
159850
159851
159852
159853
159854
159855
159856
159857
159858
159859
159860
159861
159862
159863
159864
159865
159866
159867
159868
159869
159870
159871
159872
159873
159874
159875
159876
159877
159878
159879
159880
159881
159882
159883
159884
159885
159886
159887
159888
159889
159890
159891
159892
159893
159894
159895
159896
159897
159898
159899
159900
159901
159902
159903
159904
159905
159906
159907
159908
159909
159910
159911
159912
159913
159914
159915
159916
159917
159918
159919
159920
159921
159922
159923
159924
159925
159926
159927
159928
159929
159930
159931
159932
159933
159934
159935
159936
159937
159938
159939
159940
159941
159942
159943
159944
159945
159946
159947
159948
159949
159950
159951
159952
159953
159954
159955
159956
159957
159958
159959
159960
159961
159962
159963
159964
159965
159966
159967
159968
159969
159970
159971
159972
159973
159974
159975
159976
159977
159978
159979
159980
159981
159982
159983
159984
159985
159986
159987
159988
159989
159990
159991
159992
159993
159994
159995
159996
159997
159998
159999
160000

GW

File No.

DUPLICATE

T. 36 N. R. 43 E.

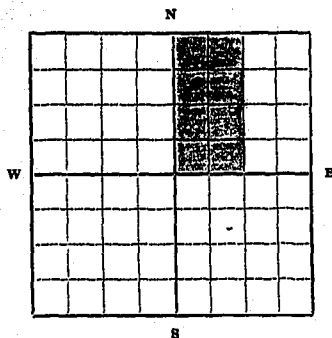
County Daniels

STATE OF MONTANA
ADMINISTRATOR OF GROUNDWATER CODE
OFFICE OF STATE ENGINEER

RECEIVED
MAR 1 1962

Declaration of Vested Groundwater Rights STATE ENGINEER
(Under Chapter 237, Montana Session Laws, 1961)

1. **Frank E. Miller and Lillian A. Miller;** **Richland**
(Name of Appropriator) (Address) (Town)
County of **Daniels** State of **Montana**
have appropriated groundwater according to the Montana laws in effect prior to January 1, 1962, as follows:



W. 1/4 Sec. 22, T36, R.43.

Indicate point of appropriation and place of use, if possible. Each small square represents 10 acres.

2. The beneficial use on which the claim is based **Irrigation and water for livestock**
3. Date or approximate date of earliest beneficial use; and how continuous the use has been **1951. Continuous use.**
4. The amount of groundwater claimed (in miner's inches or gallons per minute) **2,250 gallons per minute**
5. If used for irrigation, give the acreage and description of the lands to which water has been applied and name of the owner thereof **W. 1/4 of Sec. 22, Twp. 36 N., Rge. 43 E.M.M. (80 acres) Frank E. Miller and Lillian A. Miller**
6. The means of withdrawing such water from the ground and the location of each well or other means of withdrawal **By pump located 400 feet east and 940 feet south of the NW corner of the NE 1/4 of Sec. 22, Twp. 36 N. Rge. 43 E.M.M.**
7. The date of commencement and completion of the construction of the well, wells, or other works for withdrawal of groundwater **1951**
8. The depth of water table **10 feet**
9. So far as it may be available, the type, size and depth of each well or the general specifications of any other works for the withdrawal of groundwater **Ground fed water hole, approximately one-eighth acre in size, 7 feet deep.**
10. The estimated amount of groundwater withdrawn each year **40 acre feet**
11. The log of formations encountered in the drilling of each well if available **None**
12. Such other information of a similar nature as may be useful in carrying out the policy of this act, including reference to book and page of any county record **None**

Signature of Owner **Frank E. Miller**
Lillian A. Miller

Date **February 20, 1962**

Three copies to be filed by the owner with the County Clerk and Recorder of the county in which the well is located.

Please answer all questions. If not applicable, so state, otherwise the form will be returned.

Original to the County Clerk and Recorder; duplicate to the State Engineer; Triplicate to the School of Mines and Quadruplicate for the Appropriator.

1556

GW

File No.

DUPLICATE

T. 36 N. R. 43 E.

County Daniels

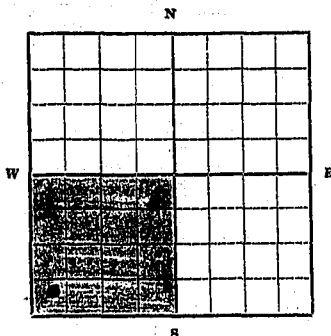
STATE OF MONTANA
ADMINISTRATOR OF GROUNDWATER CODE
OFFICE OF STATE ENGINEER

RECEIVED
MAR 1 1962

Declaration of Vested Groundwater Rights
(Under Chapter 237, Montana Session Laws, 1961)

STATE ENGINEER

1. Lillian A. Miller of Richland
(Name of Appropriator) (Address) (Town)
County of Daniels State of Montana
have appropriated groundwater according to the Montana laws in effect prior to January 1, 1962, as follows:



SW 1/4 Sec. 22 T. 36 R. 43

Indicate point of appropriation and place of use, if possible. Each small square represents 10 acres.

2. The beneficial use on which the claim is based Irrigation and water for livestock
3. Date or approximate date of earliest beneficial use; and how continuous the use has been 1952. Continuous use.
4. The amount of groundwater claimed (in miner's inches or gallons per minute) 2,250 gallons per minute
5. If used for irrigation, give the acreage and description of the lands to which water has been applied and name of the owner thereof SW 1/4 of Sec. 22, Twp. 36 N., Rge. 43 E.M.M. (160 acres) Lillian A. Miller
6. The means of withdrawing such water from the ground and the location of each well or other means of withdrawal By pump located 520 feet east and 360 feet north of the SW corner of the SW 1/4 of Sec. 22, Twp. 36 N., Rge. 43 E.M.M.
7. The date of commencement and completion of the construction of the well, wells, or other works for withdrawal of groundwater 1952
8. The depth of water table 10 feet
9. So far as it may be available, the type, size and depth of each well or the general specifications of any other works for the withdrawal of groundwater Ground fed water hole
10. The estimated amount of groundwater withdrawn each year 40 acre feet
11. The log of formations encountered in the drilling of each well if available None
12. Such other information of a similar nature as may be useful in carrying out the policy of this act, including reference to book and page of any county record. None

Signature of Owner Lillian A. Miller

Date February 20, 1962

Three copies to be filed by the owner with the County Clerk and Recorder of the county in which the well is located.

Please answer all questions. If not applicable, so state, otherwise the form will be returned.

Original to the County Clerk and Recorder; duplicate to the State Engineer; Triplicate to the School of Mines and Quadruplicate for the Appropriator.

1559

159548

State of Montana,
County of Daniels ss.

Filed this 23 day of

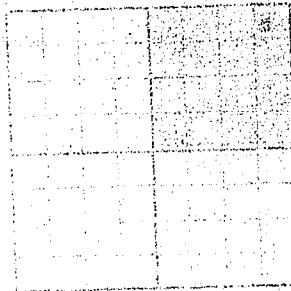
February A. D. 19 62

at 3:45 o'clock P.M.

Carroll County Recorder.

Deputy.

Filing Fee Paid \$ 1.00



RECEIVED
FEB 23 1962
COUNTY CLERK
DANIELS COUNTY
MONTANA

RECEIVED
FEB 23 1962
COUNTY CLERK
DANIELS COUNTY
MONTANA

RECEIVED

Approved Stock Form—State Publishing Co., Helena, Montana—45642

GW 2

File No.

OCT 23 1967

T 36N R 43E

DUPLICATE

7 County Daniels

LOG

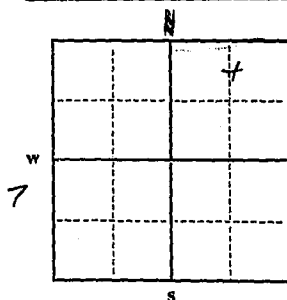
STATE OF MONTANA
ADMINISTRATOR OF GROUNDWATER CODE
OFFICE OF STATE ENGINEERNotice of Completion of Groundwater
Appropriation by Means of Well
DEVELOPED AFTER JANUARY 1, 1962

(Under Chapter 237, Montana Session Laws, 1961)

Owner Zimmer Ranch Address Richland, Mont.Driller Albert T. Andersen Address Medicine Lake, Mont.Date of Notice of appropriation of groundwater Sept. 27-67Date well started Sept. 26, 1967 Date completed Sept. 27-67Type of well drilled Equipment used rotary
(Dug, driven, bored or drilled) (Churn drill, rotary or other)Water use: Domestic ☒ Municipal ☐ Stock ☒ Irrigation ☐
Industrial ☐ Drainage ☐ Other ☐

Indicate on the diagram the character and thickness of the different strata met with in drilling, such as soil, clay, shale, gravel, rock or sand, etc. Show depth at which water is encountered, thickness and character of water-bearing strata and height to which the water rises in the well.

Size of Drilled Hole	Size and Weight of Casing	From (Feet)	To (Feet)	PERFORATIONS		
				Kind Size	From (Feet)	To (Feet)
5 7/8" to 7"	4 inch ID	0	90	8" slots	78-	80
70'-90'	11 lb.					
4 3/4"						

Static Water Level for non-flowing well
Oct 2, 1967 35 feet.Shut-in Pressure for Flowing Well 0Pumping Water Level 60 feet
at 20 gal. per minute.Discharge in gal. per min. of flowing well
80How Tested air pumpLength of Test 1 hour

Remarks: (Gravel packing, cementing, packers, type of shutoff):

NE 1/4 Sec. 26, T. 36, R. 43

Indicate location of well and place of use, if possible. Each small square represents 40 acres.

(Continue on reverse side)

USE—If used for irrigation, industrial, drainage or other. Explain, state number of acres and location or other data (i.e.: Lot, Block and Addition).

Show exact depth of bottom.

This form to be prepared by driller, and three copies to be filed by the owner with the County Clerk and Recorder in the county in which the well is located, tissue copy to be retained by driller.

Please answer all questions. If not applicable, so state, otherwise the form will be returned.

106
Driller's License Number

Driller's Signature

42,421

[illegible]

GW

Approved State Engineer Publishing Co., Helena, Montana 42234

File No. _____

DUPLICATE

STATE OF MONTANA
ADMINISTRATOR OF GROUNDWATER
OFFICE OF STATE ENGINEER

T. 36N. R. 43E

County, Daniels

RECEIVED
JAN 9 1964

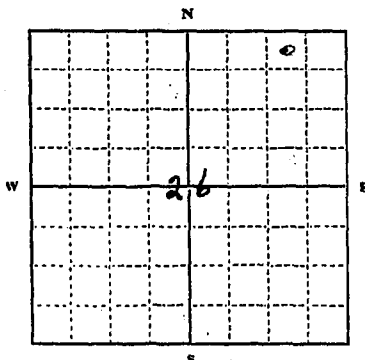
STATE ENGINEER

Declaration of Vested Groundwater Rights

(Under Chapter 237, Montana Session Laws, 1961)

1. Zimmer Ranch, of Richland (Town)
(Name of Appropriator) (Address)

County of Daniels State of Mont.
have appropriated groundwater according to the Montana laws in effect prior to January 1, 1962, as follows:



NW NE 1/4 NE Sec 26 T. 36 N. R. 43 E

Indicate point of appropriation
and place of use, if possible. Each
small square represents 10 acres.

2. The beneficial use on which the claim is based. No Irrigation
3. Date or approximate date of earliest beneficial use; and how continuous the use has been. 10 Dec., 1961 Continuous use
4. The amount of groundwater claimed (in miner's inches or gallons per minute). 3.0 gallon per minute
5. If used for irrigation, give the acreage and description of the lands to which water has been applied and name of the owner thereof. No Irrigation
6. The means of withdrawing such water from the ground and the location of each well or other means of withdrawal. pump jack
Approx 990 feet West and 330 feet South
of NE corner of Section 26 T. 36 N. R. 43 E
7. The date of commencement and completion of the construction of the well, wells, or other works for withdrawal of groundwater. 1 Dec to 10 Dec 1961
8. The depth of water table. 10 Feet of Water
9. So far as it may be available, the type, size and depth of each well or the general specifications of any other works for the withdrawal of groundwater. Drilled Well, 18" Tile curbing 92 Feet Deep
10. The estimated amount of groundwater withdrawn each year. 600,000 gallons per year
11. The log of formations encountered in the drilling of each well if available. No log available
12. Such other information of a similar nature as may be useful in carrying out the policy of this act, including reference to book and page of any county record. No

Signature of Owner

Zimmer Ranch
By Thomas Zimmer

Date 12-30-63

Three copies to be filed by the owner with the County Clerk and Recorder of the county in which the well is located.

Please answer all questions. If not applicable, so state, otherwise the form will be returned.

Original to the County Clerk and Recorder; Duplicate to the State Engineer; Triplicate to the Montana Bureau of Mines and Geology, and Quadruplicate for the Appropriator.

18665

1997, 1998, 1999, 2000, 2001, 2002, 2003, 2004, 2005, 2006, 2007, 2008, 2009, 2010, 2011, 2012, 2013, 2014, 2015, 2016, 2017, 2018, 2019, 2020, 2021, 2022, 2023, 2024, 2025, 2026, 2027, 2028, 2029, 2030, 2031, 2032, 2033, 2034, 2035, 2036, 2037, 2038, 2039, 2040, 2041, 2042, 2043, 2044, 2045, 2046, 2047, 2048, 2049, 2050, 2051, 2052, 2053, 2054, 2055, 2056, 2057, 2058, 2059, 2060, 2061, 2062, 2063, 2064, 2065, 2066, 2067, 2068, 2069, 2070, 2071, 2072, 2073, 2074, 2075, 2076, 2077, 2078, 2079, 2080, 2081, 2082, 2083, 2084, 2085, 2086, 2087, 2088, 2089, 2090, 2091, 2092, 2093, 2094, 2095, 2096, 2097, 2098, 2099, 2100, 2101, 2102, 2103, 2104, 2105, 2106, 2107, 2108, 2109, 2110, 2111, 2112, 2113, 2114, 2115, 2116, 2117, 2118, 2119, 2120, 2121, 2122, 2123, 2124, 2125, 2126, 2127, 2128, 2129, 2130, 2131, 2132, 2133, 2134, 2135, 2136, 2137, 2138, 2139, 2140, 2141, 2142, 2143, 2144, 2145, 2146, 2147, 2148, 2149, 2150, 2151, 2152, 2153, 2154, 2155, 2156, 2157, 2158, 2159, 2160, 2161, 2162, 2163, 2164, 2165, 2166, 2167, 2168, 2169, 2170, 2171, 2172, 2173, 2174, 2175, 2176, 2177, 2178, 2179, 2180, 2181, 2182, 2183, 2184, 2185, 2186, 2187, 2188, 2189, 2190, 2191, 2192, 2193, 2194, 2195, 2196, 2197, 2198, 2199, 2200, 2201, 2202, 2203, 2204, 2205, 2206, 2207, 2208, 2209, 2210, 2211, 2212, 2213, 2214, 2215, 2216, 2217, 2218, 2219, 2220, 2221, 2222, 2223, 2224, 2225, 2226, 2227, 2228, 2229, 2230, 2231, 2232, 2233, 2234, 2235, 2236, 2237, 2238, 2239, 2240, 2241, 2242, 2243, 2244, 2245, 2246, 2247, 2248, 2249, 2250, 2251, 2252, 2253, 2254, 2255, 2256, 2257, 2258, 2259, 2260, 2261, 2262, 2263, 2264, 2265, 2266, 2267, 2268, 2269, 2270, 2271, 2272, 2273, 2274, 2275, 2276, 2277, 2278, 2279, 2280, 2281, 2282, 2283, 2284, 2285, 2286, 2287, 2288, 2289, 2290, 2291, 2292, 2293, 2294, 2295, 2296, 2297, 2298, 2299, 2300, 2301, 2302, 2303, 2304, 2305, 2306, 2307, 2308, 2309, 2310, 2311, 2312, 2313, 2314, 2315, 2316, 2317, 2318, 2319, 2320, 2321, 2322, 2323, 2324, 2325, 2326, 2327, 2328, 2329, 2330, 2331, 2332, 2333, 2334, 2335, 2336, 2337, 2338, 2339, 2340, 2341, 2342, 2343, 2344, 2345, 2346, 2347, 2348, 2349, 2350, 2351, 2352, 2353, 2354, 2355, 2356, 2357, 2358, 2359, 2360, 2361, 2362, 2363, 2364, 2365, 2366, 2367, 2368, 2369, 2370, 2371, 2372, 2373, 2374, 2375, 2376, 2377, 2378, 2379, 2380, 2381, 2382, 2383, 2384, 2385, 2386, 2387, 2388, 2389, 2390, 2391, 2392, 2393, 2394, 2395, 2396, 2397, 2398, 2399, 2400, 2401, 2402, 2403, 2404, 2405, 2406, 2407, 2408, 2409, 2410, 2411, 2412, 2413, 2414, 2415, 2416, 2417, 2418, 2419, 2420, 2421, 2422, 2423, 2424, 2425, 2426, 2427, 2428, 2429, 2430, 2431, 2432, 2433, 2434, 2435, 2436, 2437, 2438, 2439, 2440, 2441, 2442, 2443, 2444, 2445, 2446, 2447, 2448, 2449, 2450, 2451, 2452, 2453, 2454, 2455, 2456, 2457, 2458, 2459, 2460, 2461, 2462, 2463, 2464, 2465, 2466, 2467, 2468, 2469, 2470, 2471, 2472, 2473, 2474, 2475, 2476, 2477, 2478, 2479, 2480, 2481, 2482, 2483, 2484, 2485, 2486, 2487, 2488, 2489, 2490, 2491, 2492, 2493, 2494, 2495, 2496, 2497, 2498, 2499, 2500, 2501, 2502, 2503, 2504, 2505, 2506, 2507, 2508, 2509, 2510, 2511, 2512, 2513, 2514, 2515, 2516, 2517, 2518, 2519, 2520, 2521, 2522, 2523, 2524, 2525, 2526, 2527, 2528, 2529, 2530, 2531, 2532, 2533, 2534, 2535, 2536, 2537, 2538, 2539, 2540, 2541, 2542, 2543, 2544, 2545, 2546, 2547, 2548, 2549, 2550, 2551, 2552, 2553, 2554, 2555, 2556, 2557, 2558, 2559, 2560, 2561, 2562, 2563, 2564, 2565, 2566, 2567, 2568, 2569, 2570, 2571, 2572, 2573, 2574, 2575, 2576, 2577, 2578, 2579, 2580, 2581, 2582, 2583, 2584, 2585, 2586, 2587, 2588, 2589, 2590, 2591, 2592, 2593, 2594, 2595, 2596, 2597, 2598, 2599, 2600, 2601, 2602, 2603, 2604, 2605, 2606, 2607, 2608, 2609, 2610, 2611, 2612, 2613, 2614, 2615, 2616, 2617, 2618, 2619, 2620, 2621, 2622, 2623, 2624, 2625, 2626, 2627, 2628, 2629, 2630, 2631, 2632, 2633, 2634, 2635, 2636, 2637, 2638, 2639, 2640, 2641, 2642, 2643, 2644, 2645, 2646, 2647, 2648, 2649, 2650, 2651, 2652, 2653, 2654, 2655, 2656, 2657, 2658, 2659, 2660, 2661, 2662, 2663, 2664, 2665, 2666, 2667, 2668, 2669, 2670, 2671, 2672, 2673, 2674, 2675, 2676, 2677, 2678, 26

Filing Fee Paid \$ 2.00

and the other two are in the same
and the other two are in the same
and the other two are in the same

of C. 30/10 to 21-28°C

1900
1901
1902
1903
1904
1905
1906
1907
1908
1909
1910
1911
1912
1913
1914
1915
1916
1917
1918
1919
1920
1921
1922
1923
1924
1925
1926
1927
1928
1929
1930
1931
1932
1933
1934
1935
1936
1937
1938
1939
1940
1941
1942
1943
1944
1945
1946
1947
1948
1949
1950
1951
1952
1953
1954
1955
1956
1957
1958
1959
1960
1961
1962
1963
1964
1965
1966
1967
1968
1969
1970
1971
1972
1973
1974
1975
1976
1977
1978
1979
1980
1981
1982
1983
1984
1985
1986
1987
1988
1989
1990
1991
1992
1993
1994
1995
1996
1997
1998
1999
2000
2001
2002
2003
2004
2005
2006
2007
2008
2009
2010
2011
2012
2013
2014
2015
2016
2017
2018
2019
2020
2021
2022
2023
2024
2025
2026
2027
2028
2029
2030
2031
2032
2033
2034
2035
2036
2037
2038
2039
2040
2041
2042
2043
2044
2045
2046
2047
2048
2049
2050

RECEIVED

MAY 22 1973

County Deer

30

STATE OF MONTANA
ADMINISTRATOR OF GROUNDWATER CODE
MONTANA WATER RESOURCES BOARD

MONTANA DEPARTMENT OF NATURAL
RESOURCES AND CONSERVATION

NOTICE OF COMPLETION OF GROUNDWATER
APPROPRIATION BY MEANS OF WELL

Developed after January 1, 1962

(Under Chapter 237 Montana Session Laws, 1961, as amended)

This form to be prepared by driller, and three copies to be filed by the driller with the County Clerk and Recorder in the county in which the well is located, last copy to be retained by driller. Please answer all questions. If not applicable, so state, otherwise the form may be returned.

Owner Tom Ziemer

Address Beckham

Montana

Date well started 4-12-73

completed 4-14-73

Type of well drilled

Equipment used rotary

Water Use: Domestic ☐ Municipal ☐ Stock ☒ Irrigation ☐

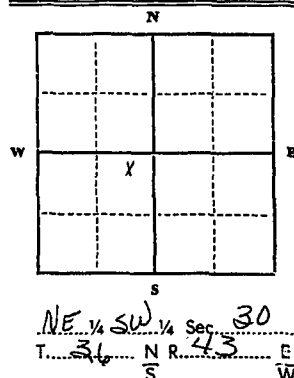
Industrial ☐ Drainage ☐ Other ☐ Garden/Lawn ☐

*Describe

USE: If used for Irrigation, industrial, drainage or other. Explain, state number of acres and location or other data (i.e. Lot, Block and Addition).

ESTIMATED ANNUAL WITHDRAWAL

Size of Drilled Hole	Size and Weight of Casing	From (Feet)	To (Feet)	PERFORATIONS	Kind Size	From (Feet)	To (Feet)
5 3/4" hole	steel	0	225'		trick	212	225
to 205' zone	4" I.D.				cable		
4 3/4" to 229'	11 lb ft						



INDICATE LOCATION OF WELL AND PLACE OF USE, IF POSSIBLE. EACH SMALL SQUARE REPRESENTS 40 ACRES.

Driller's Signature Lloyd H. Carlson

Driller's Address Med Lake, Montana

LICENSE NO. 235

DRILLER'S LOG

Indicate the character, thickness of strata such as soil, sand, gravel, shale, sandstone, etc. Show depth at which water is found and height to which water rises in well.

Top of Ground

(Elev. above sea level)

From (Feet)	To (Feet)	
0	3	yellow loess clay
3	27	clay and sand
27	82	yellow sand
82	89	loess sand
89	90	blue sandy clay
90	90.6	hard sand with
90.6	100	clay
100	100.6	hard sand
100.6	116	blue clay
116	118	loess sand
118	146	clay
146	147	clay
147	165	clay
165	166	clay and sand
166	169	green shale
169	173	sandy clay
173	183	sandy clay
183	184	green shale
184	204	green & blue clay
204	212	greenish sand
212	218	blue sandy clay
218	229	becoming more sandy

229

Show exact depth of bottom

53,219

177844

State of Montana, } ss.
County of Daniels, }
Filed this 18th day of
May A. D. 19 73
at 4:00 o'clock P. M.
Barclay Malone
County Recorder.

Filing Fee Paid \$ 2.00

Deputy.

RECEIVED
MAY 18 1973
COUNTY CLERK
DANIELS COUNTY

RECEIVED
MAY 18 1973
COUNTY CLERK
DANIELS COUNTY

OW 2

Approved Stock Form—State Publishing Co., Helena, Mont.

File No.

MONTANA WATER RESOURCES BOARD
RECEIVED

T. 36 N

R. 4E

DUPLICATE

County

LOG

JAN 29 1970

STATE OF MONTANA
ADMINISTRATOR OF GROUNDWATER
WATER CONSERVATION BOARD

Top of Ground

(Elev. above sea level)

lower gravel

**Notice of Completion of Groundwater
Appropriation by Means of Well**
DEVELOPED AFTER JANUARY 1, 1962

(Under Chapter 237 Montana Session Laws, 1961, as amended)

Owner Zimmer Ranch Address Richland MontDriller Electric Drilling Co Address Mad Lake Mont

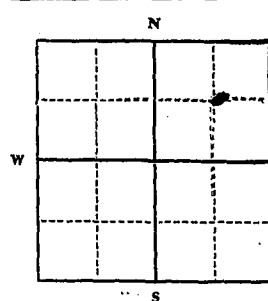
Date of Notice of appropriation of groundwater

Date well started 10-22-69 Date completed 10-31-69Type of well drilled Equipment used rotary
(Dug, driven, bored or drilled) (Churn drill, rotary or other)Water use: Domestic ☐ Municipal ☐ Stock ☒ Irrigation ☐
Industrial ☐ Drainage ☐ Other ☐

Indicate on the diagram the character and thickness of the different strata met with in drilling, such as soil, clay, shale, gravel, rock or sand, etc. Show depth at which water is encountered, thickness and character of water-bearing strata and height to which the water rises in the well.

Doc. No. 173696
Filed for record
this 26 day of January 69
A. D. 19 70, at 4:10
o'clock P M.

Size of Drilled Hole	Size and Weight of Casing	From (Feet)	To (Feet)	PERFORATIONS		
				Kind Size	From (Feet)	To (Feet)
	4" I. D. steel 11 lb per ft	0	54' 4"	7 inch cutter	44'	54'

Static Water Level for non-flowing well
30' feet,

Pressure for Flowing Well

Pumping Water Level 52'At 3 gal. per minute.

Discharge in gal. per min. of flowing well

How Tested by air compressor & holeLength of Test 2 hours

Remarks: (Gravel packing, cementing, packers, type of shutoff)

6" hole to 41 ft then 4 3/4"
hole to 55 ft, seal was made
at 41 ft.

(Continue on reverse side)

USE—If used for irrigation, industrial, drainage or other. Explain, state number of acres and location or other data (i.e.: Lot, Block and Addition).

Show exact depth of bottom.

This form to be prepared by driller, and three copies to be filed by the owner with the County Clerk and Recorder in the county in which the well is located, tissue copy to be retained by driller.

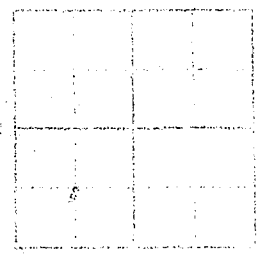
Please answer all questions. If not applicable, so state, otherwise the form will be returned.

106
Driller's License Number

Driller's Signature

173696

State of Montana,
County of Daniels, ss.
Filed this 26th day of
January A. D. 19 70
at 4:10 o'clock P.M.
David J. Mole
County Recorder.
Deputy.
Filing Fee Paid \$ 2.00



State and people to which the action, after it is a 11.
which is subject to a 1. is incorporated, if it is not
with the state, and it is not a part of the state, it is
not a part of the state, and it is not a part of the state.

Page of

County Daniels

Twp. 36 N

Rge. 24E

[illegible]

GW

Approved Stock Form—State Publishing Co., Helena, Montana—38687

File No. _____

T. 36 N. R. 44 E

DUPLICATE

County Daniels

STATE OF MONTANA
ADMINISTRATOR OF GROUNDWATER CODE
OFFICE OF STATE ENGINEER

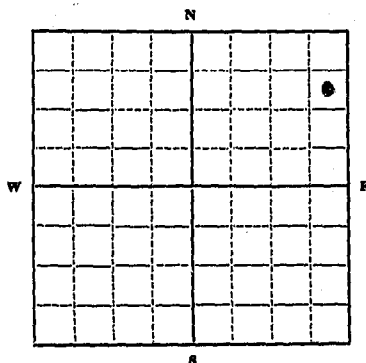
RECEIVED
MAY 25 1962

Declaration of Vested Groundwater Rights

(Under Chapter 237, Montana Session Laws, 1961)

STATE ENGINEER

1. Pat Fouhy of Peerless
(Name of Appropriator) (Address) (Town)
County of Daniels State of Montana
have appropriated groundwater according to the Montana laws in effect prior to January 1, 1962, as follows:



NE 1/4 Sec. 10 T. 36 R. 44

Indicate point of appropriation
and place of use, if possible.
Each small square represents 10
acres.

2. The beneficial use on which the claim is based stockwater
3. Date or approximate date of earliest beneficial use; and how continuous the use has been unknown. Use has been continuous for several years
4. The amount of groundwater claimed (in miner's inches or gallons per minute) 20 gallons per minute
5. If used for irrigation, give the acreage and description of the lands to which water has been applied and name of the owner thereof no irrigation
6. The means of withdrawing such water from the ground and the location of each well or other means of withdrawal Groundwater dugout located 1,000 feet south and 465 feet west of the NE corner of Sec. 10, Twp. 36N, Rge. 44 E.M.M.
7. The date of commencement and completion of the construction of the well, wells, or other works for withdrawal of groundwater unknown
8. The depth of water table 7 feet
9. So far as it may be available, the type, size and depth of each well or the general specifications of any other works for the withdrawal of groundwater Dugout, 1,000 square feet in size, 3 feet deep
10. The estimated amount of groundwater withdrawn each year No estimate available
11. The log of formations encountered in the drilling of each well if available None available
12. Such other information of a similar nature as may be useful in carrying out the policy of this act, including reference to book and page of any county record None

Signature of Owner

Pat Fouhy
Date May 1, 1962

Three copies to be filed by the owner with the County Clerk and Recorder of the county in which the well is located.

Please answer all questions. If not applicable, so state, otherwise the form will be returned.

Original to the County Clerk and Recorder; duplicate to the State Engineer; Triplicate to the Montana Bureau of Mines and Geology, and Quadruplicate for the Appropriator.

160002

State of Montana,
County of Daniels, ss.

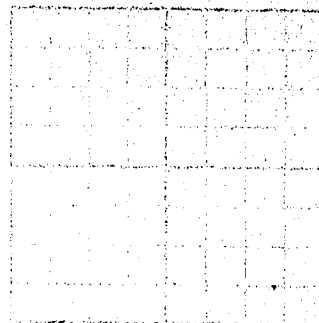
Filed this 23 day of
May A. D. 19 62

at 9:00 o'clock A. M.

Carl Hansen
County Recorder.

Deputy.

Filing Fee Paid \$2.00



SA 11 30 01 1962

admission to enter land
admission to enter land
admission to enter land

admission to enter land
admission to enter land
admission to enter land

File No.

T. 36 N R. 44 E

DUPLICATE

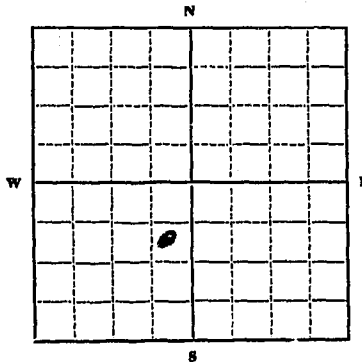
County Daniels

STATE OF MONTANA
ADMINISTRATOR OF GROUNDWATER CODE
OFFICE OF STATE ENGINEER

RECEIVED
MAY 25 1962

Declaration of Vested Groundwater Rights STATE ENGINEER
(Under Chapter 237, Montana Session Laws, 1961)

1. Pat Fouhy of Peerless
(Name of Appropriator) (Address) (Town)
County of Daniels State of Montana
have appropriated groundwater according to the Montana laws in effect prior to January 1, 1962, as follows:



NE 1/4 Sec. 13, T36, R. 44

Indicate point of appropriation and place of use, if possible. Each small square represents 10 acres.

2. The beneficial use on which the claim is based.....
stockwater
3. Date or approximate date of earliest beneficial use; and how continuous the use has been..... October 14, 1960. Use
has been continuous.
4. The amount of groundwater claimed (in miner's inches or gallons per minute)..... 20 gallons per minute.
5. If used for irrigation, give the acreage and description of the lands to which water has been applied and name of the owner thereof
No irrigation.
6. The means of withdrawing such water from the ground and the location of each well or other means of withdrawal..... Groundwater dugout located 800 feet south and 390 feet west of the NE corner of the SW 1/4 of Sec. 13, Twp. 36 N., Rge. 44 E.M.M.
7. The date of commencement and completion of the construction of the well, wells, or other works for withdrawal of groundwater..... Construction of well commenced October 11, 1960 and completed October 14, 1960.
8. The depth of water table..... 6 feet.
9. So far as it may be available, the type, size and depth of each well or the general specifications of any other works for the withdrawal of groundwater..... Dugout, 1,000 square feet in size, 2 feet deep.
10. The estimated amount of groundwater withdrawn each year..... Estimate not available
11. The log of formations encountered in the drilling of each well if available..... None available
12. Such other information of a similar nature as may be useful in carrying out the policy of this act, including reference to book and page of any county record..... None.

Signature of Owner Pat Fouhy

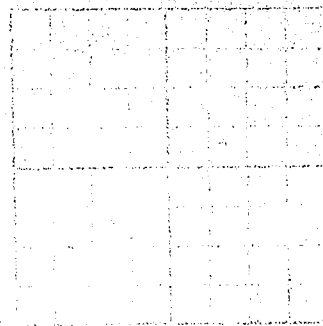
Date May 1, 1962

Three copies to be filed by the owner with the County Clerk and Recorder of the county in which the well is located.

Please answer all questions. If not applicable, so state, otherwise the form will be returned.

Original to the County Clerk and Recorder; duplicate to the State Engineer; Triplicate to the Montana Bureau of Mines and Geology, and Quadruplicate for the Appropriator.

159999



PAID TO THE
COUNTY OF DANIELS
MONTANA
FOR THE
RECORDING OF
DEEDS

State of Montana,
County of Daniels, ss.

Filed this 23rd day of

May A. D. 19 62

at 9:00 o'clock A. M.

Carl J. J. J.
County Recorder.

Deputy.

Filing Fee Paid \$ 2.00

159999
MAY 23 1962
COUNTY OF DANIELS
MONTANA
RECORDING DEPARTMENT
FILING FEE \$2.00
TOTAL \$2.00
PAID TO THE
COUNTY OF DANIELS
MONTANA
FOR THE
RECORDING OF
DEEDS

File No.

T. 36N R. 44E

DUPLICATE

County... Daniels

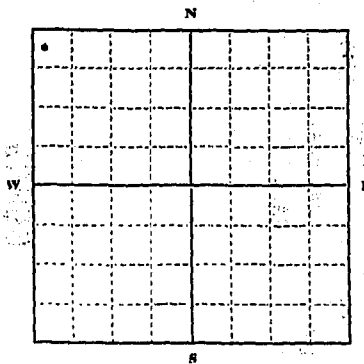
STATE OF MONTANA
ADMINISTRATOR OF GROUNDWATER CODE
OFFICE OF STATE ENGINEER

RECEIVED
DEC 23 1963

Declaration of Vested Groundwater Rights
(Under Chapter 237, Montana Session Laws, 1963)

1. Fouhy Bros. of Richland (Name of Appropriator) (Address) (Town)

County of Daniels State of Montana
have appropriated groundwater according to the Montana laws in effect prior to January 1, 1963, as follows:



NW 1/4 Sec 16 T. 36N R. 44E

Indicate point of appropriation and place of use, if possible. Each small square represents 10 acres.

2. The beneficial use on which the claim is based Stock water.

3. Date or approximate date of earliest beneficial use; and how continuous the use has been 1925. Intermittent.

4. The amount of groundwater claimed (in miner's inches or gallons per minute) 4 gals. per minute.

5. If used for irrigation, give the acreage and description of the lands to which water has been applied and name of the owner thereof
Not used for irrigation.

6. The means of withdrawing such water from the ground and the location of each well or other means of withdrawal Electric jet pump, located 440' east & 360' south of North-west corner of NW 1/4 of Sec 17, T. 36N R. 44E.

7. The date of commencement and completion of the construction of the well, wells, or other works for withdrawal of groundwater 1925.

8. The depth of water table 51' - 80' from surface

9. So far as it may be available, the type, size and depth of each well or the general specifications of any other works for the withdrawal of groundwater Depth of well is 131'. Cased with 5" steel casing. Jet pump is used to draw water to surface. 1 1/2" plastic pipe used from pump to the bottom of well.

10. The estimated amount of groundwater withdrawn each year 600,000 gals. needed per year.

11. The log of formations encountered in the drilling of each well if available No log recorded.

12. Such other information of a similar nature as may be useful in carrying out the policy of this act, including reference to book and page of any county record Not recorded.

Signature of Owner Fouhy Bros.

Date 12-14-1963

Three copies to be filed by the owner with the County Clerk and Recorder of the county in which the well is located.

Please answer all questions. If not applicable, so state, otherwise the form will be returned.

Original to the County Clerk and Recorder; Duplicate to the State Engineer; Triplicate to the Montana Bureau of Mines and Geology, and Quadruplicate for the Appropriator.

11258.

163859

State of Montana, }
County of Daniels, } ss.

Filed this 19th day of

December A. D. 1963

at 9:50 o'clock A. M.

Chas. R. ...

County Recorder.

Deputy.

Filing Fee Paid \$ 2.00

OFFICE OF THE COUNTY CLERK
COUNTY OF DANIELS, MONTANA
JAN 10 1964

RECEIVED
JAN 10 1964

STATE OF MONTANA

File No.

T. 36N R. 44E

DUPLICATE

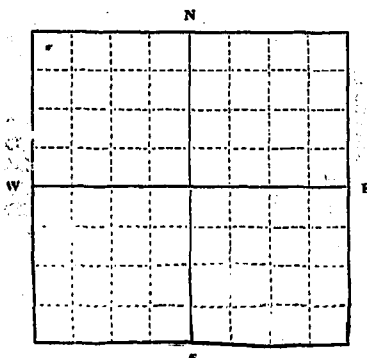
County Daniels

STATE OF MONTANA
ADMINISTRATOR OF GROUNDWATER CODE
OFFICE OF STATE ENGINEER

RECEIVED
DEC 23 1963

Declaration of Vested Groundwater Rights
(Under Chapter 237, Montana Session Laws, 1961)

1. Washy Bros., of Richland
(Name of Appropriator) (Town)
County of Daniels State of Montana
have appropriated groundwater according to the Montana laws in effect prior to January 1, 1963, as follows:



NW 1/4 Sec 16 T. 36N R. 44E

Indicate point of appropriation
and place of use, if possible. Each
small square represents 10 acres.

2. The beneficial use on which the claim is based. Domestic
use, stock water, irrigate lawn and garden, 1/5 acre
agricultural use, spraying.

3. Date or approximate date of earliest beneficial use; and how continu-
ous the use has been. Dug in the spring of 1916. Contin-
uous use.

4. The amount of groundwater claimed (in miner's inches or gallons
per minute) 6 gallons per minute.

5. If used for irrigation, give the acreage and description of the lands
to which water has been applied and name of the owner thereof
1/5 acre of irrigation near house (lawn & garden).

6. The means of withdrawing such water from the ground and the loca-
tion of each well or other means of withdrawal. Jet pump
electric, located 420' east & 320' south of the
northwest corner of the northwest quarter of sec-
16, T 36N, R44E.

7. The date of commencement and completion of the construction of the well, wells, or other works for with-
drawal of groundwater. The spring of 1916.

8. The depth of water table. 158'. top of water is 60' from surface.

9. So far as it may be available, the type, size and depth of each well or the general specifications of any other
works for the withdrawal of groundwater. Well is 85' and cased with 24" wood casing.
Jet pump is used to draw water to surface. 1 1/2" plastic pipe from pump to bottom of
well.

10. The estimated amount of groundwater withdrawn each year. 900,000 Gals. needed per year.

11. The log of formations encountered in the drilling of each well if available. No log recorded.

12. Such other information of a similar nature as may be useful in carrying out the policy of this act, including
reference to book and page of any county record. Not recorded.

Signature of Owner Washy Bros.

Date 12-14-1963

Three copies to be filed by the owner with the County Clerk and Recorder of the county in which the well is located.

Please answer all questions. If not applicable, so state, otherwise the form will be returned.

Original to the County Clerk and Recorder; Duplicate to the State Engineer; Triplicate to the Montana Bureau of
Mines and Geology, and Quadruplicate for the Appropriator.

11260

163861

State of Maryland
County of District
Filed this 19th day of
December A. D. 19 63
at 9:50 o'clock A.M.
Chas. B. Bailey
County Recorder.
Deputy.
Filing Fee Paid \$ 2.00

RECEIVED
JAN 23 1964
CLERK OF DISTRICT COURT

GW

Approved Stock Form—State Publishing Co., Helena, Montana—41921

File No.

T. 36N. R. 44E

DUPLICATE

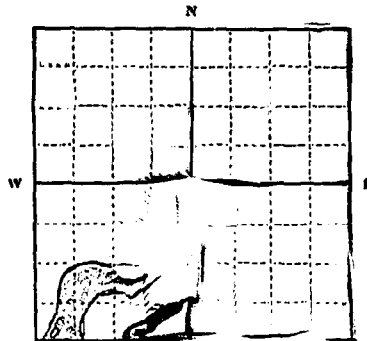
County Daniels

STATE OF MONTANA
ADMINISTRATOR OF GROUNDWATER CODE
OFFICE OF STATE ENGINEER

RECEIVED
DEC 27 1963

Declaration of Vested Groundwater Rights ENGINEER
(Under Chapter 237, Montana Session Laws, 1961)

I, Charles R. Fouhy, of Daniels, Montana (Name of Appropriator) (Town)
County of Daniels State of Montana
have appropriated groundwater according to the Montana laws in effect prior to January 1, 1962, as follows:



SW 1/4 Sec. 17, T. 36N. R. 44E.
Indicate point of appropriation and place of use, if possible. Each small square represents 10 acres.

2. The beneficial use the claim is based on irrigation
3. Date or approximate date of earliest beneficial use; and how continuous the use has been 1945 continuous
4. The amount of groundwater claimed (in miner's inches or gallons per minute) 15 acres feet per year (SCS information)
5. If used for irrigation, give the acreage and description of the lands to which water has been applied and name of the owner thereof 15 acres located in SW 1/4 of Sec. 17, T. 36N. R. 44E. owned by Charles R. Fouhy
6. The means of withdrawing such water from the ground and the location of each well or other means of withdrawal Not applicable
7. The date of commencement and completion of the construction of the well, well or other works for withdrawal of groundwater Not applicable
8. The depth of water table About a foot or two from the surface
9. So far as it may be available, the type, size and depth of each well or the general specifications of any other works for the withdrawal of groundwater Not applicable
10. The estimated amount of groundwater withdrawn each year Not applicable
11. The log of formations encountered in the drilling of each well if available Not applicable
12. Such other information of a similar nature as may be useful in carrying out the policy of this act, including reference to book and page of any county record No record

Signature of Owner Charles R. Fouhy
Date 12-21-1963

Three copies to be filed by the owner with the County Clerk and Recorder of the county in which the well is located.

Please answer all questions. If not applicable, so state, otherwise the form will be returned.

Original to the County Clerk and Recorder; Duplicate to the State Engineer; Triplicate to the Montana Bureau of Mines and Geology, and Quadruplicate for the Appropriator.

13154

163926

State of Montana, } ss.
County of Daniels, }

Filed this 23rd day of

December A. D. 19 63

at 9:45 o'clock A. M.

Earl R. Smith
County Recorder.

Deputy.

Filing Fee Paid \$ 2.00