

99742

FILED FOR RECORD

at June 29 1973
18 minutes past 11 o'clock
A M

HELEN E. LOVELL

County Recorder

By Madge M. Caskey
Deputy

200

Deputy

95916

95916

FILE FOR RECORD

at August 30 1971
9 o'clock
PM

HELEN L. LOVELL

County Recorder

By Patricia Baehler
Deputy

\$ 2.00

RECEIVED
AUG 20 1959

T. _____ R. _____

County: Deer Lodge

STATE ENGINEER

MONTANA BUREAU OF MINES AND GEOLOGY
Butte, Montana

WATER WELL LOG

Owner: Eric L. Thompson Address: Cable Road

Driller: C.F. Groble Address: Box 170
Andover Mont.

Date Started: August 20 1958 Date Completed: AUGUST 20 1958

Location: Sec. _____ T. _____ R. _____ 1/4 sec. _____

Type of well: Drilled (Dug, driven, bored, or drilled) Equipment used: Churn drill (Churn drill, rotary, other)

Water use: Domestic Municipal Stock Irrigation
Industrial Drainage Other: _____

Casing: 14 ft. to 29 ft. Type: Standard Size: 4"

Casing: _____ ft. to _____ ft. Type _____ Size _____

Casing: _____ ft. to _____ ft. Type _____ Size _____

Perforated or Screened: Ft. _____ to ft. _____ Ft. _____ to ft. _____

Type of screen or perforations: _____

Static Water level, for non-flowing well: _____ 10 feet.

Shut-in pressure, for flowing well: _____ lb./sq. in. on: _____ (date)

Pumping water level: 19' feet at 1.5 gal per min.

How tested: umped

Length of test: 1 1/2 hrs.

Remarks: (Gravel packing, cementing, packers, type of shut-off, depth of shut-off)

(over)

RECEIVED
OCT 19 1959
STATE ENGINEER

4:43

T. _____ R. _____
County Deer Lodge

MONTANA BUREAU OF MINES AND GEOLOGY
Butte, Montana

WATER WELL LOG

Owner Pho. L. Thompson Address Cable Road
Driller C. F. Wroble Address PO Box 170
Anaconda Mont.
Date Started August 20 1958 Date Completed August 20 1958
Location: Sec. _____ T. _____ R. _____ ¼ sec _____

Type of well Drilled Equipment used Churn drill
(Dug, driven, bored, or drilled) (Churn drill, rotary, other)

Water use: Domestic Municipal Stock Irrigation
Industrial Drainage Other: _____

Casing: 14 ft. to 20 ft. Type Standard Size 4"
Casing: _____ ft. to _____ ft. Type _____ Size _____
Casing: _____ ft. to _____ ft. Type _____ Size _____

Perforated or Screened: Ft. _____ to ft. _____ Ft. _____ to ft. _____

Type of screen or perforations: _____

Static Water level, for non-flowing well: _____ 10 feet.

Shut-in pressure, for flowing well: _____ lb./sq. in. on: _____ (date)

Pumping water level: _____ 19" feet at _____ 16 gal. per min.

How tested: Pumped

Length of test: 1 1/2 hrs.

Remarks: (Gravel packing, cementing, packers, type of shut-off, depth of shut-off)

(over)

RECEIVED
JUL 14 1958

69385

T. _____ R. _____

County Deer Lodge

STATE ENGINEER MONTANA BUREAU OF MINES AND GEOLOGY
Butte, Montana

WATER WELL LOG

Owner Gustav Lamberson Address Opportunity

Driller C. J. Lamberson Address Opportunity

Date Started July 10 1958 Date Completed July 31 1958

Location: Sec. _____ T. _____ R. _____ 1/4 sec. _____

Type of well _____ Equipment used Churn drill
(Aug. driven, bored, or drilled) (Churn drill, rotary, other)

Water use: Domestic Municipal Stock Irrigation
Industrial Drainage Other: _____

Casing: surface _____ ft. to 29 ft. Type Standard Size 6"

Casing: _____ ft. to _____ ft. Type _____ Size _____

Casing: _____ ft. to _____ ft. Type _____ Size _____

Perforated or Screened: Ft. _____ to ft. _____ Ft. _____ to ft. _____

Type of screen or perforations _____

Static Water level, for non-flowing well: _____ feet

Shut-in pressure, for flowing well: _____ lb./sq. in. on: _____ (date)

Pumping water level: 24' feet at _____ gal. per min.

How tested: Direct

Length of test: 2 hours

Remarks: (Gravel packing, cementing, packers, type of shut-off, depth of shut-off)

(over)

RECEIVED
JUL 10 1958

69385

T. _____ R. _____

County Deer Lodge

STATE ENGINEER MONTANA BUREAU OF MINES AND GEOLOGY
Butte, Montana

WATER WELL LOG

Owner Gustav Tarkenton Address Opportunity
PO Box 170

Driller C. J. Noble Address Anaconda Mont.

Date Started May 30 1958 Date Completed May 31 1958

Location: Sec. _____ T. _____ R. _____ 1/4 sec. _____

Type of well _____ Equipment used Churn drill
(aug, driven, bored, or drilled) (Churn drill, rotary, other)

Water use: Domestic Municipal Stock Irrigation
Industrial Drainage Other: _____

Casing: surface _____ ft. to _____ ft. Type Standard Size 6"

Casing: _____ ft. to _____ ft. Type _____ Size _____

Casing: _____ ft. to _____ ft. Type _____ Size _____

Perforated or Screened: Ft. _____ to ft. _____ Ft. _____ to ft. _____

Type of screen or perforations _____

Static Water level, for non-flowing well: _____ 8' feet.

Shut-in pressure, for flowing well: _____ lb./sq. in. on: _____ (date)

Pumping water level: _____ 24' feet at _____ 100 gal. per min.

How tested: Lumped

Length of test: 2 hours

Remarks: (Gravel packing, cementing, packers, type of shut-off, depth of shut-off)

(over)

T. _____ R. _____
County DEER LODGE

MONTANA BUREAU OF MINES AND GEOLOGY
Butte, Montana

WATER WELL LOG

Owner Levi West Address _____
Driller W. J. West Address 100
Date Started April 1950 Date Completed May 4 1950
Location: Sec. _____ T. _____ R. _____ ¼ sec. _____

Type of well _____ Equipment used Churn drill
(Dug, driven, bored, or drilled) (Churn drill, rotary, other)

Water use: Domestic Municipal Stock Irrigation
Industrial Drainage Other _____

Casing: _____ ft. to _____ ft. Type _____ Size _____
Surface

Casing: _____ ft. to _____ ft. Type _____ Size _____

Casing: _____ ft. to _____ ft. Type _____ Size _____

Perforated or Screened: Ft. _____ to ft. _____ Ft. _____ to ft. _____

Type of screen or perforations _____

Static Water level, for non-flowing well: _____ 2f. _____ feet.

Shut-in pressure, for flowing well: _____ lb./sq. in. on: _____ (date)

Pumping water level: _____ feet at _____ gal. per min.

How tested: _____ checked

Length of test: _____

Remarks: (Gravel packing, cementing, packers, type of shut-off, depth of shut-off)

(over)

RECEIVED
AUG 26 1957

STATE ENGINEER MONTANA BUREAU OF MINES AND GEOLOGY
Butte, Montana

T. 24 R. H.W. 32
County Beaver Lodge N.D.

WATER WELL LOG

Owner Ralph E. Hards Address 2710 Cable Rd.

Driller Dustin Knoble Address Mill Creek

Date Started 1950 Date Completed 1950

Location: Sec. 32 T. 14 R. 24 SW 1/4 corner section 32

Type of well drilled Equipment used rotary
(Dug, driven, bored, or drilled) (Churn drill, rotary, other)

Water use: Domestic Municipal Stock Irrigation
Industrial Drainage Other: _____

Casing: 6 in ft. to 36 ft. Type _____ Size 6 in

Casing: _____ ft. to _____ ft. Type _____ Size _____

Casing: _____ ft. to _____ ft. Type _____ Size _____

Perforated or Screened: Ft. _____ to ft. _____ Ft. _____ to ft. _____

Type of screen or perforations screen

Static Water level, for non-flowing well: _____ feet.

Shut-in pressure, for flowing well: _____ lb./sq. in. on: _____ (date)

Pumping water level 25 feet at _____ gal. per min.

How tested: _____

Length of test: _____

Remarks: (Gravel packing, cementing, packers, type of shut-off, depth of shut-off)

Depth of shut off 35ft

(over)

GW-1's No GW-2's

File No.....

T. 4 N., R. 13 W.

DUPLICATE

County ~~Granite~~ Deer Lodge

STATE OF MONTANA
ADMINISTRATOR OF GROUNDWATER CODE
OFFICE OF STATE ENGINEER

RECEIVED
SEP 11 1963

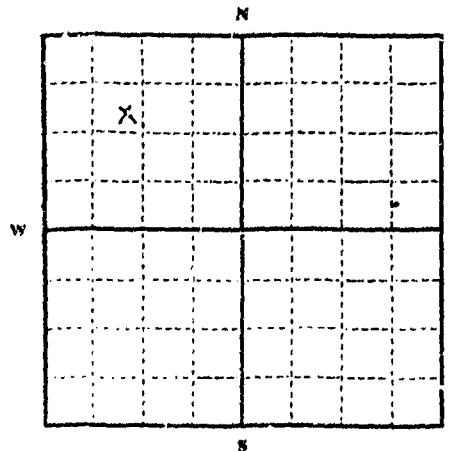
Notice of Appropriation of Groundwater

(Under Chapter 237, Montana Session Laws, 1961)

STATE ENGINEER

- I, U. S. Forest Service of Philipsburg, Montana
(Name of Appropriator) (Address) (Town)
County of Granite, State of Montana, intend to appropriate groundwater in accordance with Chapter 237, Montana Session Laws of 1961.
- The beneficial use to which water is to be applied is Range Stock Water
(Describe lands to be benefited, if for irrigation)
- The rate of use in gallons per minute or minor's inches of groundwater claimed Estimated
three gallons per minute
- The annual period (inclusive dates) of intended use June 16 to October 15, Annually
- The probable or intended date of first beneficial use June 16, 1964
- The probable or intended date of commencement and completion of the well* or wells*
Development of a spring. Commence Work 9-12-63. Complete 9-25-63.
- The location, type, size and depth of well or wells contemplated
Not applicable
- The probable or estimated depth of the water table or artesian aquifer Not applicable
- Name, address and license number of the driller engaged Not applicable

10. Give such other similar information as may be useful in carrying out the policy of this act Natural spring will be developed and either piped into troughs or stored in a dirt filled dike for stock water.



NW 1/4 Sec. 6 T. 4N. R. 13W
Locate well or other means of development as accurately as possible on the plat.

Signature of Appropriator U. S. Forest Service

by F. E. Wellhouse
Date September 7, 1963

* As defined in the Code Sec. 1 (c) "Well" means any artificial opening or excavation in the ground, however made, by which groundwater can be obtained or through which it flows under natural pressures or is artificially withdrawn."

Three copies of this notice are to be filed with County Clerk and Recorder of the county in which the well is located.

Please answer all questions. If not applicable, so state, otherwise the form will be returned.

Original to the County Clerk and Recorder; duplicate to the State Engineer; Triplicate to the Montana Bureau of Mines and Geology and Quadruplicate for the Appropriator.

5820

80441 ✓

FILED FOR RECORD
September 19 1963
at 16 minutes past 4 o'clock
P.M.
Anna Linghy
County Registrar
By _____
Deputy

GW 1

File No.

DUPLICATE

lots 16 + 17 Valley View House
T. 511 R. 1126 30
County *Deer Lodge*

STATE OF MONTANA
ADMINISTRATOR OF GROUNDWATER CODE
OFFICE OF STATE ENGINEER

JAN 9 1964

Notice of Appropriation of Groundwater

(Under Chapter 237, Montana Session Laws, 1961)

1. I, *John L. Magarotti*, of *1919 St Park Ave, Concord*
(Name of Appropriator) (Address) (Town)
County of *Deer Lodge*, State of *Montana*, intend to appropriate groundwater in accordance with Chapter 237, Montana Session Laws of 1961.

2. The beneficial use to which water is to be applied is *Household Use*

(describe lands to be benefited, if for irrigation)

3. The rate of use in gallons per minute or miner's inches of groundwater claimed

Do Not Know

4. The annual period (inclusive dates) of intended use

Do Not Know

5. The probable or intended date of first beneficial use

Do Not Know

6. The probable or intended date of commencement and completion of the well* or wells*

Do Not Know

7. The location, type, size and depth of well or wells contemplated

3" Pipe 50' Deep

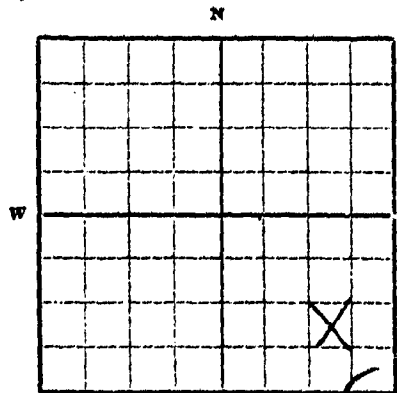
8. The probable or estimated depth of the water table or artesian aquifer

50' Deep

9. Name, address and license number of the driller engaged

Do Not Have One Engaged

10. Give such other similar information as may be useful in carrying out the policy of this act



lots 16 + 17 Valley View House
Sec. 30 T. 511 R. 1126

Locate well or other means of development as accurately as possible on the plat.

Signature of Appropriator

John L. Magarotti
Date *December 31, 1963*

* As defined in the Code Sec. 1 (c) "Well" means any artificial opening or excavation in the ground, however made, by which groundwater can be obtained or through which it flows under natural pressures or is artificially withdrawn."

Three copies of this notice are to be filed with County Clerk and Recorder of the county in which the well is located.

Please answer all questions. If not applicable, so state, otherwise the form will be returned.

Original to the County Clerk and Recorder; duplicate to the State Engineer; Triplicate to the School of Mines and Quadruplicate for the Appropriator.

28710

81383

FILED FOR
Dec 31 1963
at 22 minutes past 10 o'clock
A.M. ANNA QUINN
Mary McManis
County Recorder
Quinn

49781

County Deer Lodge

STATE OF MONTANA
ADMINISTRATOR OF GROUNDWATER CODE
MONTANA WATER RESOURCES BOARD
NOTICE OF APPROPRIATION OF GROUNDWATER
(Under Chapter 237, Montana Session Laws, 1961, as amended)

After filing a notice of appropriation, in order to acquire a right based thereon, the person must, within ninety (90) days, commence actual excavation and diligently prosecute construction of a well and, upon its completion, file a notice of completion with the County Clerk of the county in which the appropriation is located.

Three copies of this notice are to be filed with the County Clerk and Recorder of the county in which the well is located.

Please answer all questions. If not applicable, so state, otherwise the form may be returned.

1. I, Melbert Schnabel, of 26 ME View Homes
(Name of Appropriator) (Address) (Town)

County of Deer Lodge, State of Montana, intend to appropriate groundwater in accordance with Chapter 237, Montana Session Laws of 1961.

2. The beneficial use to which water is to be applied is House hold & yard use
(describe lands to be benefited, if for irrigation)

3. The rate of use in gallons per minute or miner's inches of groundwater claimed 20 gpm

The estimated amount of groundwater to be used annually 208,000 gal

4. The annual period (inclusive dates) of intended use daily

5. The probable or intended date of first beneficial use Spring of 1953

6. The probable or intended date of commencement and completion of the well* or wells* Summer 1953

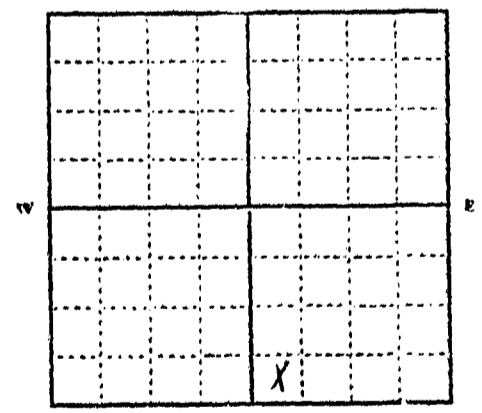
7. The location, type, size and depth of well or wells contemplated
Type - Deep Well Jet pump - Size 6" pipe
Depth 45'

8. The probable or estimated depth of the water-table or artesian aquifer 15'

9. The name, address, and license number of the driller engaged Buz Rabbel

10. Give such other similar information as may be useful in carrying out the policy of this act

For Administrator's Use
File 49781 6-28-73
45846



SW 1/4 SE 1/4 Sec. 30
T. 5 N R. 11 E
S W

LOCATE WELL OR OTHER MEANS OF DEVELOPMENT AS ACCURATELY AS POSSIBLE ON THE PLAT.

Signature of Appropriator Melbert Schnabel Date 6-29-73

*As defined in the Code Sec. 1 (c) "Well" means any artificial opening or excavation in the ground, however made, by which groundwater can be obtained or through which it flows under natural pressures or is artificially withdrawn.

45846

99781

FILED FOR RECORD

at June 29 1973
at 58 minutes past 4 o'clock
P. M

Notary County Clerk
By John McFarney
Deputy

200

GW1

File No.

T. 5 R. 10 W

DUPLICATE

County Deer Lodge

STATE OF MONTANA
ADMINISTRATOR OF GROUNDWATER CODE
OFFICE OF STATE ENGINEER

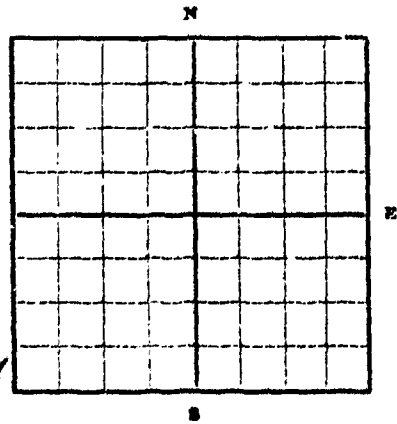
Notice of Appropriation of Groundwater
(Under Chapter 237, Montana Session Laws, 1961)

RECEIVED
JAN 2 1964

- I, James Finestock Co of R.F.D. STATE ENGINEER
(Name of Appropriator) (Address) (Town)
County of Deer Lodge, State of Montana, intend to appropriate groundwater in accordance with Chapter 237, Montana Session Laws of 1961
- The beneficial use to which water is to be applied is Irrigation
(describe lands to be benefited, if for irrigation)
- The rate of use in gallons per minute or miner's inches of groundwater claimed
- The annual period (inclusive dates) of intended use
- The probable or intended date of first beneficial use
- The probable or intended date of commencement and completion of the well* or wells*
- The location, type, size and depth of well or wells contemplated
- The probable or estimated depth of the water table or artesian aquifer
- Name, address and license number of the driller engaged

10. Give such other similar information as may be useful in carrying out the policy of this act.

Appropriation June 1881
Recorded Deer Lodge County
Water right records
May 21 1912 - Book 5-P. 214



1/4 Sec. T R

Locate well or other means of development as accurately as possible on the plat.

Signature of Appropriator Frank M. Jones Sec. Treas.

Date Dec 30, 1963

* As defined in the Code Sec. 1 (c) "Well" means any artificial opening or excavation in the ground, however made, by which groundwater can be obtained or through which it flows under natural pressures or is artificially withdrawn.

Three copies of this notice are to be filed with County Clerk and Recorder of the county in which the well is located.

Please answer all questions. If not applicable, so state, otherwise the form will be returned.

Original to the County Clerk and Recorder; duplicate to the State Engineer; Triplicate to the School of Mines and Quadruplicate for the Appropriator.

81237

FILED FOR RECORD

December 30 1963

at 18 minutes past 10 o'clock

P. M.

ANNA QUIGLEY

Carol Mc Carthy

File No. 99786 T. R.

DUPLICATE County Deer Lodge

STATE OF MONTANA
ADMINISTRATOR OF GROUNDWATER CODE
OFFICE OF STATE ENGINEER

Notice of Appropriation of Groundwater
(Under Chapter 237, Montana Session Laws, 1961)

1. I, Edna Galle of Lost Creek, Anaconda, Montana
(Name of Appropriator) (Address) (Town)
County of Deer Lodge, State of Montana, intend to appropriate groundwater in accordance with Chapter 237, Montana Session Laws of 1961.

2. The beneficial use to which water is to be applied is Domestic and irrigation
3/4 Section 23, Township 5 North, Range 11 West.
(Describe lands to be benefited, if for irrigation)

3. The rate of use in gallons per minute or miner's inches of groundwater claimed
500 Gal. per minute

4. The annual period (inclusive dates) of intended use all year

5. The probable or intended date of first beneficial use March 15, 1959

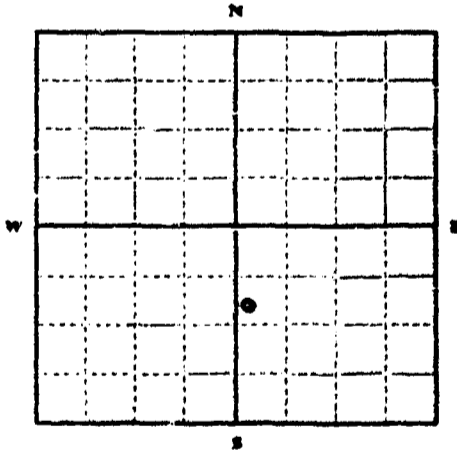
6. The probable or intended date of commencement and completion of the well* or wells*
March 15 --- March 21, 1959

7. The location, type, size and depth of well or wells contemplated
12" casing --- 60 feet deep

8. The probable or estimated depth of the water table or artesian aquifer unknown

9. Name, address and license number of the driller engaged
C. F. Wroble, Mill Creek, Anaconda, Montana

10. Give such other similar information as may be useful
in carrying out the policy of this act.
none



99786
6-29-73

1/4 Sec. 23, T. 5N, R. 11W
Locate well or other means of development as accurately as possible on the plat.

Signature of Appropriator Edna Galle

Date 6-29-73

* As defined in the Code Sec. 1 (c) "Well" means any artificial opening or excavation in the ground, however made, by which groundwater can be obtained or through which it flows under natural pressures or is artificially withdrawn."

Three copies of this notice are to be filed with County Clerk and Recorder of the county in which the well is located.

Please answer all questions. If not applicable, so state, otherwise the form will be returned.

Original to the County Clerk and Recorder; duplicate to the State Engineer; Triplicate to the Montana Bureau of Mines and Geology and Quadruplicate for the Appropriator.

5546

99786

FILED FOR RECORD

June 29 1913
minutes past o'clock

P. M. Helen L. Lovell
County Recorder

By *John McKeeney*
Deputy

200

File No.

99787

T. R.

DUPLICATE

County Deer Lodge

STATE OF MONTANA
ADMINISTRATOR OF GROUNDWATER CODE
OFFICE OF STATE ENGINEER

Notice of Appropriation of Groundwater
(Under Chapter 237, Montana Session Laws, 1961)

1. I, Edna Galle of Lost Creek, Anaconda, Montana
(Name of Appropriator) (Address) (Town)
County of Deer Lodge, State of Montana, intend to appropriate groundwater in accordance with Chapter 237, Montana Session Laws of 1961.

2. The beneficial use to which water is to be applied is Domestic & irrigation
E1/4 NE1/4 Section 25, Range Township 5 North, Range 11 West.
(describe lands to be benefited, if for irrigation)

3. The rate of use in gallons per minute or miner's inches of groundwater claimed 25 gallons per minute

4. The annual period (inclusive dates) of intended use all year

5. The probable or intended date of first beneficial use April 30, 1956

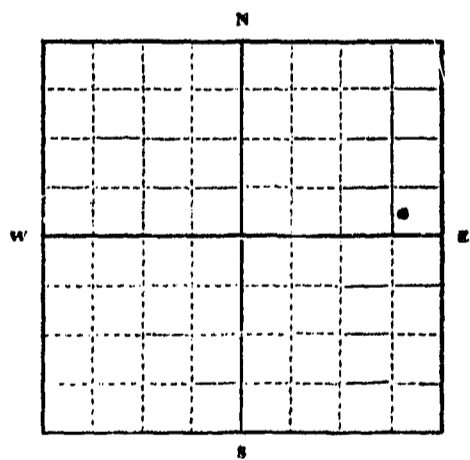
6. The probable or intended date of commencement and completion of the well* or wells* April 30---May 5, 1956

7. The location, type, size and depth of well or wells contemplated 6" casing---45 feet deep

8. The probable or estimated depth of the water table or artesian aquifer unknown

9. Name, address and license number of the driller engaged C. F. Wroble, Mill Creek, Montana

10. Give such other similar information as may be useful in carrying out the policy of this act none



NE 1/4 Sec. 25 T. 5N R. 11W.
Locate well or other means of development as accurately as possible on the plat.

Signature of Appropriator Edna Galle
Date 6-29-73

* As defined in the Code Sec. 1 (c) "Well" means any artificial opening or excavation in the ground, however made, by which groundwater can be obtained or through which it flows under natural pressures or is artificially withdrawn."

Three copies of this notice are to be filed with County Clerk and Recorder of the county in which the well is located.

Please answer all questions. If not applicable, so state, otherwise the form will be returned.

Original to the County Clerk and Recorder; duplicate to the State Engineer; Triplicate to the Montana Bureau of Mines and Geology and Quadruplicate for the Appropriator.

55840

99787

FILED FOR RECORD

June 29 1973
at 42 minutes past 4 o'clock
P. M. Helen L. Lovell

County Recorder
Laura M. Penney
Deputy

3200

99788

File No. 99788

T. _____ R. _____

DUPLICATE

County Deer Lodge

STATE OF MONTANA
ADMINISTRATOR OF GROUNDWATER CODE
OFFICE OF STATE ENGINEER

Notice of Appropriation of Groundwater

(Under Chapter 237, Montana Session Laws, 1961)

1. I, Edna Galle _____, Lost Creek, Anaconda, Montana
(Name of Appropriator) (Address) (Town)
County of Deer Lodge, State of Montana, intend to appropriate groundwater in accordance with Chapter 237, Montana Session Laws of 1961.

2. The beneficial use to which water is to be applied is Domestic and irrigation
NE 1/4 Section 25, Township 5 North, Range 11 W.
(describe lands to be benefited, if for irrigation)

3. The rate of use in gallons per minute or miner's inches of groundwater claimed _____
20 gallons per minute

4. The annual period (inclusive dates) of intended use _____ all year

5. The probable or intended date of first beneficial use _____ June 20, 1948

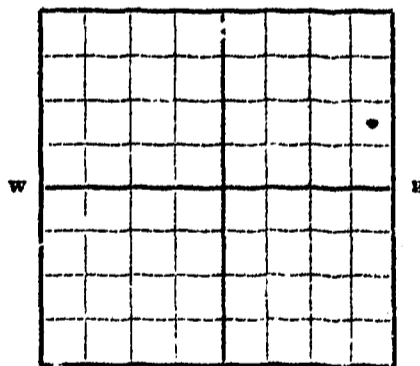
6. The probable or intended date of commencement and completion of the well* or wells* _____
June 20---June 27, 1948

7. The location, type, size and depth of well or wells contemplated _____
6" casing---42 feet deep

8. The probable or estimated depth of the water table or artesian aquifer _____ unknown

9. Name, address and license number of the driller engaged _____
C. F. Wroble, Mill Creek, Montana

10. Give such other similar information as may be useful in carrying out the policy of this act _____
none



NE 1/4 Sec. 25 T5N R. 11 W

Locate well or other means of development as accurately as possible on the plat.

Signature of Appropriator Edna Galle

Date 6-29-73

* As defined in the Code Sec. 1 (c) "Well" means any artificial opening or excavation in the ground, however made, by which groundwater can be obtained or through which it flows under natural pressures or is artificially withdrawn."

Three copies of this notice are to be filed with County Clerk and Recorder of the county in which the well is located.

Please answer all questions. If not applicable, so state, otherwise the form will be returned.

Original to the County Clerk and Recorder; duplicate to the State Engineer; Triplicate to the School of Mines and Quadruplicate for the Appropriator.

55132

99788

FILED FOR RECORD

June 29 1973
at 43 minutes past 4 o'clock
P. M

Helen L. Lovell
County Recorder
By Loren M. Finney
Deputy

1200

GW1

99789

File No.....

T.....R.....

DUPLICATE

County Deer Lodge

STATE OF MONTANA
ADMINISTRATOR OF GROUNDWATER CODE
OFFICE OF STATE ENGINEER

Notice of Appropriation of Groundwater
(Under Chapter 237, Montana Session Laws, 1961)

1. I, Edna Galle of Lost Creek, Anaconda, Montana
(Name of Appropriator) (Address) (Town)
County of Deer Lodge, State of Montana, intend to appropriate groundwater in accordance with Chapter 237, Montana Session Laws of 1961.

2. The beneficial use to which water is to be applied is domestic & irrigation
NE 1/4 Section 25, Township 5 North, Range 11 West.
(describe lands to be benefited, if for irrigation)

3. The rate of use in gallons per minute or miner's inches of groundwater claimed 20 gallons per minute

4. The annual period (inclusive dates) of intended use all year

5. The probable or intended date of first beneficial use July 15, 1955

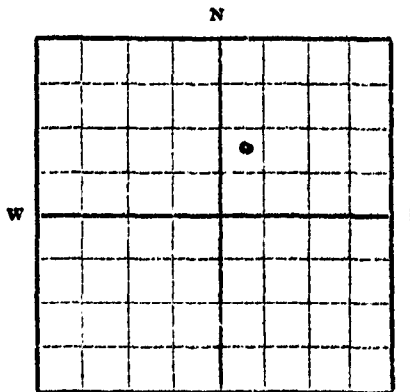
6. The probable or intended date of commencement and completion of the well* or wells* July 15--July 21, 1955

7. The location, type, size and depth of well or wells contemplated 6" casing---40 feet deep

8. The probable or estimated depth of the water table or artesian aquifer unknown

9. Name, address and license number of the driller engaged C. F. Wroble, Mill Creek, Montana

10. Give such other similar information as may be useful in carrying out the policy of this act. none



NE 1/4 Sec. 25 T.5N R. 11W

Locate well or other means of development as accurately as possible on the plat.

Signature of Appropriator: Edna Galle

Date: 6-29-73

* As defined in the Code Sec. 1 (c) "Well" means any artificial opening or excavation in the ground, however made, by which groundwater can be obtained or through which it flows under natural pressures or is artificially withdrawn."

Three copies of this notice are to be filed with County Clerk and Recorder of the county in which the well is located.

Please answer all questions. If not applicable, so state, otherwise the form will be returned.

Original to the County Clerk and Recorder; duplicate to the State Engineer; Triplicate to the School of Mines and Quadruplicate for the Appropriator.

55138

99789

FILED FOR RECORD

June 29 1973
at 44 minutes past 4 o'clock
P. M

Helen L. Lovell

County Recorder

By Laura McHenry
Deputy

\$2.00

File No.

99790

T. R.

DUPLICATE

County Deer Lodge

STATE OF MONTANA
ADMINISTRATOR OF GROUNDWATER CODE
OFFICE OF STATE ENGINEER

Notice of Appropriation of Groundwater
(Under Chapter 237, Montana Session Laws, 1961)

1. I, Edna Galle of Lost Creek, Anaconda, Montana
(Name of Appropriator) (Address) (Town)
County of Deer Lodge, State of Montana, intend to appropriate groundwater in accordance with Chapter 237, Montana Session Laws of 1961.

2. The beneficial use to which water is to be applied is Domestic and irrigation
N1/4-1/4NW1/4 Sec 26, Township 5 North, Range 11 West
(describe lands to be benefited, if for irrigation)

3. The rate of use in gallons per minute or miner's inches of groundwater claimed 25 gallons per minute

4. The annual period (inclusive dates) of intended use All year

5. The probable or intended date of first beneficial use Oct. 10, 1958

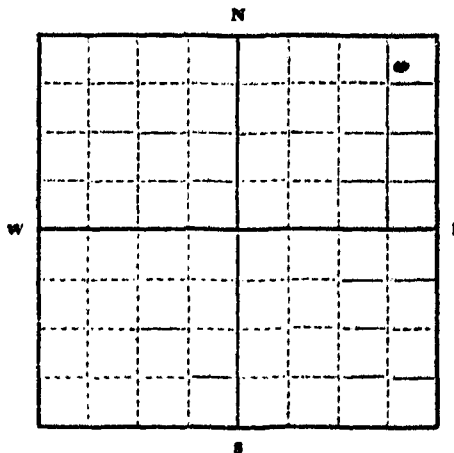
6. The probable or intended date of commencement and completion of the well* or wells* Oct. 10---Oct. 20, 1958

7. The location, type, size and depth of well or wells contemplated 6" casing---38 feet deep

8. The probable or estimated depth of the water table or artesian aquifer unknown

9. Name, address and license number of the driller engaged G. F. Wroble, Mill Creek, Montana

10. Give such other similar information as may be useful in carrying out the policy of this act none



99790
6-29-73
11-43-73

NE 1/4 Sec. 26 T. 5N. R. 11W
Locate well or other means of development as accurately as possible on the plat.

Signature of Appropriator Edna Galle

Date 6-29-73

* As defined in the Code Sec. 1 (c) "Well" means any artificial opening or excavation in the ground, however made, by which groundwater can be obtained or through which it flows under natural pressures or is artificially withdrawn."

Three copies of this notice are to be filed with County Clerk and Recorder of the county in which the well is located.

Please answer all questions. If not applicable, so state, otherwise the form will be returned.

Original to the County Clerk and Recorder; duplicate to the State Engineer; Triplicate to the Montana Bureau of Mines and Geology and Quadruplicate for the Appropriator.

55537

99790

FILED FOR RECORD

June 20 1975
at 15 minutes past 4 o'clock
P. M. Walter L. Lowell
County Recorder
Edward M. Fenney
Deputy

200

File No. 99791 T. R.


DUPLICATE County Deer Lodge

STATE OF MONTANA
ADMINISTRATOR OF GROUNDWATER CODE
OFFICE OF STATE ENGINEER

Notice of Appropriation of Groundwater
(Under Chapter 237, Montana Session Laws, 1961)

- 1. I, Edna Galle of Lost Creek, Anaconda, Montana
(Name of Appropriator) (Address) (Town)
County of Deer Lodge, State of Montana intend to appropriate groundwater in accordance with Chapter 237, Montana Session Laws of 1961.
2. The beneficial use to which water is to be applied is Domestic & irrigation
S1 Section 23, Township 5 North, Range 11 West
(describe lands to be benefited, if for irrigation)
3. The rate of use in gallons per minute or miner's inches of groundwater claimed
18 gallons per minute
4. The annual period (inclusive dates) of intended use all year
5. The probable or intended date of first beneficial use May 14, 1959
6. The probable or intended date of commencement and completion of the well* or wells*
May 14, 1959---May 20, 1959
7. The location, type, size and depth of well or wells contemplated
6" casing, 40 feet deep
8. The probable or estimated depth of the water table or artesian aquifer unknown
9. Name, address and license number of the driller engaged
C. F. Wroble, Mill Creek, Montana

10. Give such other similar information as may be useful in carrying out the policy of this act.
none



SF 1/4 Sec. 23 T. 5N R. 11W
Locate well or other means of development as accurately as possible on the plat.

Signature of Appropriator Edna Galle
Date 6-29-73

* As defined in the Code Sec. 1 (c) "Well" means any artificial opening or excavation in the ground, however made, by which groundwater can be obtained or through which it flows under natural pressures or is artificially withdrawn.

Three copies of this notice are to be filed with County Clerk and Recorder of the county in which the well is located.

Please answer all questions. If not applicable, so state, otherwise the form will be returned.

Original to the County Clerk and Recorder; duplicate to the State Engineer; Triplicate to the Montana Bureau of Mines and Geology and Quadruplicate for the Appropriator.

55136

99791

FILED FOR RECORD

at June 29 1973
4/6 minutes past 4 o'clock
P. M. Helen L. Lovell

Louis McHenry
County Recorder
Deputy

200

99779

FILED FOR RECORD

June 29 1923
at 34 minutes past 4 o'clock
P M

Helen L. Lovell

County Recorder

By Mary M. Carthy
Deputy

2