

GW 2

84058

Approved Stock Form—State Publishing Co., Helena, Montana—39378

File No.....

T 3 N R 13 W 26

DUPLICATE

County Deer Lodge

STATE OF MONTANA
ADMINISTRATOR OF GROUNDWATER
OFFICE OF STATE ENGINEER

RECEIVED
FEB 1 1963

Notice of Completion of Groundwater Appropriation by Means of a Well

(Under Chapter 237, Montana Session Laws, 1961)

Top of Ground (Elev. above sea level.....)
20 Surface
35 Boulders + Clay
48 Sand + Gravel Water

Owner U.S. Forest Service Address Missoula Mont

Driller Bill Meyer & Son Address Hogeland

Date of Notice of Appropriation of Groundwater.....

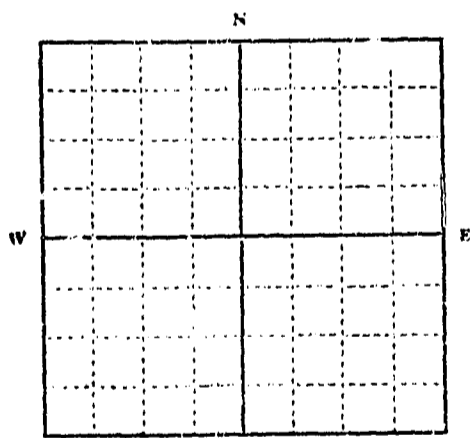
Date well started Dec 11/63 Date Completed Dec 20/63

Type of well Drilled Equipment Used Churn
(dug, driven, bored or drilled) (Churn, drill, rotary or other)

Water Use: Domestic Municipal Other Irrigation
Industrial Drainage Stock

Indicate on the diagram the character and thickness of the different strata met with in drilling, such as soil, clay, shale, gravel, rock or sand, etc. Show depth at which water is encountered, thickness and character of water-bearing strata and height to which water rises in the well.

Size of Drilled Hole	Size and Weight of Casing	From (Feet)	To (Feet)	PERFORATIONS		
				Kind Size	From (Feet)	To (Feet)
7"	6 5/8 19#	TOP	48			



NW 1/4 Sec. 36 T3N R13W
Indicate location of well and place of use, if possible. Each small square represents 10 acres.

Show exact depth of bottom.

Static Water Level for non-flowing Well 28 feet.

Shut-in Pressure for Flowing Well.....

Pumping Water Level 30 feet at 15 gal. per minute.

Discharge in gal. per min. of flowing well.....

How Tested Sub Pump Length of Test 9 Hr.

Remarks: (Gravel packing, cementing, packers, type of shutoff, location of place of use of groundwater if not at well, and any other similar pertinent information, including number of acres irrigated, if used for irrigation)

705
Driller's License Number

Bill Meyer
Driller's Signature

This form to be prepared by driller, and three copies to be filed by the owner with the County Clerk and Recorder in the county in which the well is located.

Please answer all questions. If not applicable, so state, otherwise the form will be returned.

Original to the County Clerk and Recorder; duplicate to the State Engineer; Triplicate to the Montana Bureau of Mines and Geology and Quadruplicate for the Appropriator.

38920

84038

FILED FOR RECORD

January 28 1965
at 12 minutes past 2 o'clock

M

Anna Zingley
County Recorder

By _____

Deputy

RECEIVED BY THE COUNTY CLERK OF THE COUNTY OF ...

... ..

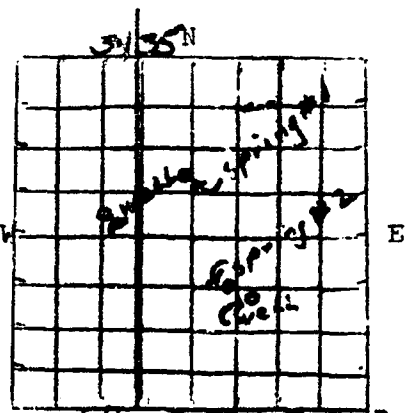
GW 4

91078 RECEIVED MAR 2 - 1965 County Blaine P 2N R 14W
STATE ENGINEER DEC 16 1963

STATE OF MONTANA
ADMINISTRATOR OF ~~GROUNDWATER~~ STATE ENGINEER
OFFICE OF STATE ENGINEER

DECLARATION OF VESTED GROUNDWATER RIGHTS STATE ENGINEER
(Under Chapter 237, Montana Session Laws, 1961)

1. Palisades Cattle Corporation, of Glen Montana
(Name of Appropriator) (Address) (Town)
County of Silver Bow, State of Montana, have appropriated groundwater according to the Montana laws in effect prior to January 1, 1962, as follows:



1/4 Section 2nd R 14W
Indicate point of appropriation and place of use, if possible. Each small square represents 10 acres.

- 2. The beneficial use on which the claim is based
Household + Livestock water
- 3. Date or approximate date of earliest beneficial use; and how continuous the use has been
Two wells drilled in 1950 - Springs developed 1900. Continuous use since development.
- 4. The amount of groundwater claimed (in miner's inches or gallons per minute)
50 gpm for each well. 300 gpm for the spring in #2. 600 gpm in spring #1
- 5. If used for irrigation, give the acreage and description of the lands to which water has been applied and name of the owner thereof
NONE

- 6. The means of withdrawing such water from the ground and the location of each well or other means of withdrawal
The two wells have pumps. The spring has gravity flow thru a pipe spring into pond.
- 7. The date of commencement and completion of the construction of the well, wells, or other works for withdrawal of groundwater
Wells start 1950 complete 1952
- 8. The depth of water table
30 feet
- 9. So far as it may be available, the type, size and depth of each well or the general specifications of any other works for the withdrawal of groundwater
The two wells have a 6 inch casing and are 90 feet deep. The spring has gravity flow thru an 1 1/2 inch pipe. Spring #1 gravity flow into pond.
- 10. The estimated amount of groundwater withdrawn each year
3,700,000 gallons from the two sources.
- 11. The log of formations encountered in the drilling of each well if available
not available
- 12. Such other information of a similar nature as may be useful in carrying out the policy of this act, including reference to book and page of any county record
NONE

Signature of Owner Palisades Cattle Co.
By Don Smith Pres.
Date _____

STATE OF MONTANA)
COUNTY OF SILVER BOW) ss Don Smith having first been duly sworn,
depose and say that he is of lawful age and Pres Palisades Cattle Co.
the appropriator and claimant of the order and water right mentioned in the foregoing declaration of vested groundwater rights and the person whose name subscribed thereto, as the appropriator and claimant, that he knows the contents of said foregoing notice and that the matters and things therein stated are true.

Subscribed and sworn to before me, this 13th day of December, 1963
Notary public for the State of Montana, residing at _____
_____ Commission expires _____

9179

81078

FILED FOR RECORD

December 13 1962

10 minutes past 1 o'clock

A. M. Anna Zingley

County Recorder

File No.

DUPLICATE

RECEIVED
JUL 13 1963

2 N. 13 W. 30

County Deer Lodge
COUNTY-DEER LODGE

STATE OF MONTANA

ADMINISTRATOR OF STATE ENGINEER CODE

OFFICE OF STATE ENGINEER

Declaration of Vested Groundwater Rights

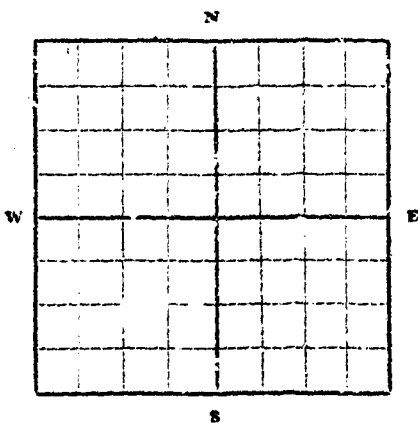
(Under Chapter 237, Montana Session Laws, 1961)

RECEIVED
JUL 11 1963

STATE ENGINEER

1. Laurence Bacon of Deer Lodge, Montana (Town)
(Name of Appropriator) (County) (State)

County of _____ State of _____
have appropriated groundwater according to the Montana laws in effect prior to January 1, 1962, as follows:



NE 1/4 SE 1/4 30 2 N. 13 W.
Sec. T. R.

Indicate point of appropriation and place of use, if possible. Each small square represents 10 acres.

2. The beneficial use on which the claim is based

3. Date or approximate date of earliest beneficial use; and how continuous the use has been Oct. 4, 1950

4. The amount of groundwater claimed (in miner's inches or gallons per minute) 8 gallons per minute

5. If used for irrigation, give the acreage and description of the lands to which water has been applied and name of the owner thereof

6. The means of withdrawing such water from the ground and the location of each well or other means of withdrawal

7. The date of commencement and completion of the construction of the well, wells, or other works for withdrawal of groundwater Oct. 3, 1951

8. The depth of water table 10 feet

9. So far as it may be available, the type, size and depth of each well or the general specifications of any other works for the withdrawal of groundwater 5 1/2" diameter casing, 49' deep

10. The estimated amount of groundwater withdrawn each year

11. The log of formations encountered in the drilling of each well if available
Drill 30' - 30'
One clear - 10'
Remained in white solid sand - soft water

12. Such other information of a similar nature as may be useful in carrying out the policy of this act, including reference to book and page of any county record

Signature of Owner Laurence Bacon

Date 7-9-63

Three copies to be filed by the owner with the County Clerk and Recorder of the county in which the well is located.

Please answer all questions. If not applicable, so state, otherwise the form will be returned.

Original to the County Clerk and Recorder; duplicate to the State Engineer; Triplicate to the School of Mines and Quadruplicate for the Appropriator.

FILED FOR RECORD

July 9 1963
at 15 minutes past 1 o'clock

P.M. Anna Zupley
County Recorder

By _____ Deputy

File No. _____

DUPLICATE

City _____
County _____
District _____

85874

T. 2 R. 13

County Deer Lodge

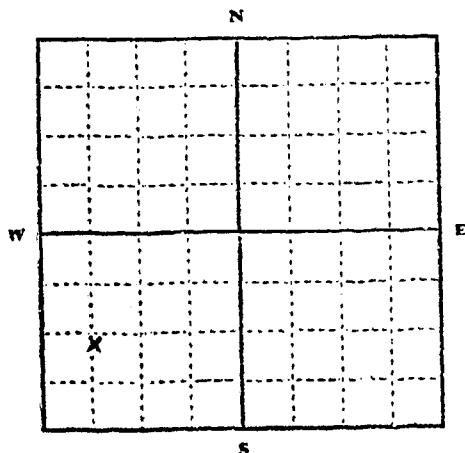
**STATE OF MONTANA
ADMINISTRATOR OF GROUNDWATER CODE
OFFICE OF STATE ENGINEER**

Declaration of Vested Groundwater Rights

(Under Chapter 237, Montana Session Laws, 1961)

1. Bert Bacon of Wise River
(Name of Appropriator) (Address) (Town)

County of Deer Lodge State of Montana
have appropriated groundwater according to the Montana laws in effect prior to January 1, 1962, as follows:



SW 1/4 Sec 22 T. 2 R. 13

Indicate point of appropriation and place of use, if possible. Each small square represents 10 acres.

2. The beneficial use on which the claim is based.....

Domestic use

3. Date or approximate date of earliest beneficial use; and how continuous the use has been.....

Apr. - May 1953

continuous use since appropriated.

4. The amount of groundwater claimed (in miner's inches or gallons per minute).....

10 g.p.m.

5. If used for irrigation, give the acreage and description of the lands to which water has been applied and name of the owner thereof.....

6. The means of withdrawing such water from the ground and the location of each well or other means of withdrawal.....

electric pump (jet)

7. The date of commencement and completion of the construction of the well, wells, or other works for withdrawal of groundwater.....

Apr. 20, 1953, Apr. 22, 1953

8. The depth of water table.....

Static water level 20 ft.

9. So far as it may be available, the type, size and depth of each well or the general specifications of any other works for the withdrawal of groundwater.....

drilled well, 6" O.D. galvanized casing, 65 ft deep.

10. The estimated amount of groundwater withdrawn each year.....

750,000 gallons / year

11. The log of formations encountered in the drilling of each well if available.....

6 ft. gravel & boulders, 6-10 gravel & gray clay 40-65 gray clay, finished at 65 in sand.

12. Such other information of a similar nature as may be useful in carrying out the policy of this act, including reference to book and page of any county record.....

Signature of Owner Bert Bacon

Date Oct. 22, 1965

Three copies to be filed by the owner with the County Clerk and Recorder of the county in which the well is located.

Please answer all questions. If not applicable, so state, otherwise the form will be returned.

Original to the County Clerk and Recorder; Duplicate to the State Engineer; Triplicate to the Montana Bureau of Mines and Geology, and Quadruplicate for the Appropriator.

75874

FILED FOR RECORD

October 22 1965

at 36 minutes past 2 o'clock

P M

Anne Ziegler

County Recorder

By _____

Deputy

S. _____

File No.

DUPLICATE

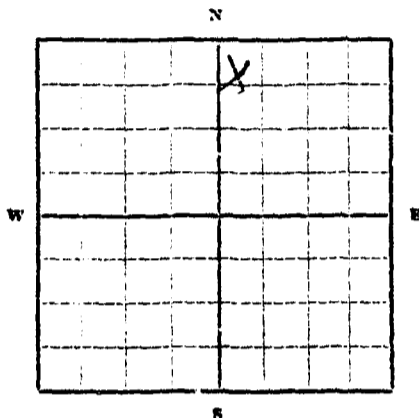
T 21 R 12 W
County Deer Lodge

STATE OF MONTANA
ADMINISTRATOR OF GROUNDWATER CODE
OFFICE OF STATE ENGINEER

JAN 1968

Declaration of Vested Groundwater Rights
(Under Chapter 237, Montana Session Laws, 1961)

I, Dell C. Bacon, of Wise River
(Name of Appropriator) (Address) (Town)
County of Deer Lodge State of Montana
have appropriated groundwater according to the Montana laws in effect prior to January 1, 1962, as follows:



N.E. 1/4 Sec 31 T. 21 N. R. 12 W.

Indicate point of appropriation and place of use, if possible. Each small square represents 10 acres.

- The beneficial use on which the claim is based Household stock water, yard irrigation
- Date or approximate date of earliest beneficial use; and how continuous the use has been 1900
Continuous use
- The amount of groundwater claimed (in miner's inches or gallons per minute) 30 gals. per minute
- If used for irrigation, give the acreage and description of the lands to which water has been applied and name of the owner thereof 5 acres
N.W. 1/4 of the N.E. 1/4 of Sec. 31
- The means of withdrawing such water from the ground and the location of each well or other means of withdrawal electric pump
- The date of commencement and completion of the construction of the well, wells, or other works for withdrawal of groundwater one well dug about 1900
another well drilled at badm 1945
- The depth of water table 50 feet
- So far as it may be available, the type, size and depth of each well or the general specifications of any other works for the withdrawal of groundwater both 6 inch casings, both about 50 feet
- The estimated amount of groundwater withdrawn each year 3,500,000 gals
- The log of formations encountered in the drilling of each well if available
- Such other information of a similar nature as may be useful in carrying out the policy of this act, including reference to book and page of any county record

Signature of Owner Dell C. Bacon

Date 12/31/63

Three copies to be filed by the owner with the County Clerk and Recorder of the county in which the well is located.

Please answer all questions. If not applicable, so state, otherwise the form will be returned.

Original to the County Clerk and Recorder; duplicate to the State Engineer; Triplicate to the School of Mines and Quadruplicate for the Appropriator.

25736

81409

FILED FOR RECORD

December 31 1963

at 48 minutes past 10 o'clock

A. M.

SENA OUTLET

Caro Mc Lathly
County Register

Deputy

File No.....

DUPLICATE

T. N. R. 120

County Deer Lodge

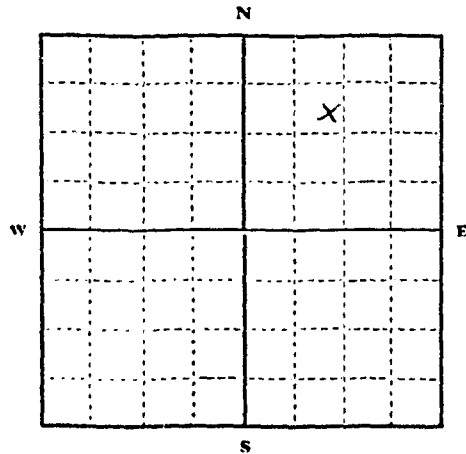
JAN 9 1964
STATE ENGINEER

STATE OF MONTANA
ADMINISTRATOR OF GROUNDWATER CODE
OFFICE OF STATE ENGINEER

Declaration of Vested Groundwater Rights

(Under Chapter 237, Montana Session Laws, 1961)

1. Florence Fitzmaurice, of Wise River
(Name of Appropriator) (Address) (Town)
County of Deer Lodge State of Montana
have appropriated groundwater according to the Montana laws in effect prior to January 1, 1962, as follows:



N 1/4 Sec. 32 T. 20 N. R. 12 W

Indicate point of appropriation and place of use, if possible. Each small square represents 10 acres.

2. The beneficial use on which the claim is based House hold use and watering small lawn

3. Date or approximate date of earliest beneficial use; and how continuous the use has been July 1955
Continuous

4. The amount of groundwater claimed (in miner's inches or gallons per minute) 10 GPM

5. If used for irrigation, give the acreage and description of the lands to which water has been applied and name of the owner thereof
Small lawn around house owned by Florence Fitzmaurice

6. The means of withdrawing such water from the ground and the location of each well or other means of withdrawal Electric pump in well
Well is North of NW corner of house

7. The date of commencement and completion of the construction of the well, wells, or other works for withdrawal of groundwater July 1955

8. The depth of water table 16 feet

9. So far as it may be available, the type, size and depth of each well or the general specifications of any other works for the withdrawal of groundwater Dug well approximately 16' deep
Lined with 24" reinforced concrete pipe

10. The estimated amount of groundwater withdrawn each year.....

11. The log of formations encountered in the drilling of each well if available not available

12. Such other information of a similar nature as may be useful in carrying out the policy of this act, including reference to book and page of any county record.....

Signature of Owner Florence Fitzmaurice

Date December 31, 1963

Three copies to be filed by the owner with the County Clerk and Recorder of the county in which the well is located.

Please answer all questions. If not applicable, so state, otherwise the form will be returned.

Original to the County Clerk and Recorder; duplicate to the State Engineer; Triplicate to the Montana Bureau of Mines and Geology, and Quadruplicate for the Appropriator.

28776

81449

FILED FOR RECORD

December 31 1963

at 28 minutes past 11 o'clock

A.M.

~~KENNETH QUIGLEY~~

~~Clerk of the Court~~

Carol M. Laddy

Deputy

File No.

T. 21 R. 12 W

DUPLICATE

County Deer Lodge

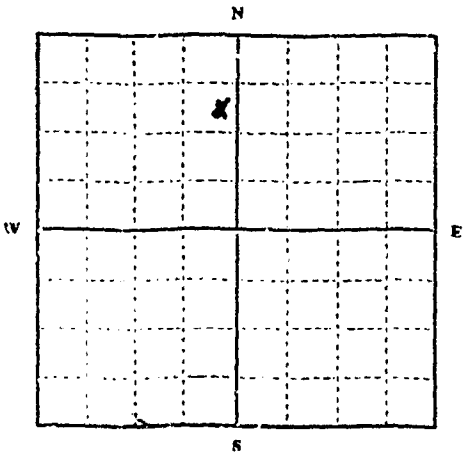
STATE OF MONTANA
ADMINISTRATOR OF GROUNDWATER CODE
OFFICE OF STATE ENGINEER

RECEIVED
JAN 9 1964

Declaration of Vested Groundwater Rights

(Under Chapter 237, Montana Session Laws, 1961)

1. Charles S. Rakston, of Wise River
(Name of Appropriator) (Address) (Town)
County of Deer Lodge State of Montana
have appropriated groundwater according to the Montana laws in effect prior to January 1, 1962, as follows:



NE 1/4, Sec. 32, T. 21 N. R. 12 W

Indicate point of appropriation and place of use, if possible. Each small square represents 10 acres.

2. The beneficial use on which the claim is based

Watering livestock

3. Date or approximate date of earliest beneficial use; and how continuous the use has been

1890

4. The amount of groundwater claimed (in miner's inches or gallons per minute)

15 Gals per min.

5. If used for irrigation, give the acreage and description of the lands to which water has been applied and name of the owner thereof

Not applicable

6. The means of withdrawing such water from the ground and the location of each well or other means of withdrawal

Electric pump in well

7. The date of commencement and completion of the construction of the well, wells, or other works for withdrawal of groundwater

1890

8. The depth of water table

14 ft to 18 ft.

9. So far as it may be available, the type, size and depth of each well or the general specifications of any other works for the withdrawal of groundwater

dry well, approximately 4 ft. in diameter, approximately 16 feet deep, lined with rocks and gravel.

10. The estimated amount of groundwater withdrawn each year

50,000 to 100,000 Gals/year

11. The log of formations encountered in the drilling of each well if available

not available

12. Such other information of a similar nature as may be useful in carrying out the policy of this act, including reference to book and page of any county record

Signature of Owner: Charles S. Rakston

Date: Dec 31 1963

Three copies to be filed by the owner with the County Clerk and Recorder of the county in which the well is located.

Please answer all questions. If not applicable, so state, otherwise the form will be returned.

Original to the County Clerk and Recorder; Duplicate to the State Engineer; Triplicate to the Montana Bureau of Mines and Geology, and Quadruplicate for the Appropriator.

28775

81448

FILED FOR RECORD

December 31 1963

at 29 minutes past 11 o'clock

A.M.

ANNA QUIGLEY

County Recorder

By Paul McLaithy

Deputy

File No.

T 2N R 12W

DUPLICATE

County Deer Lodge

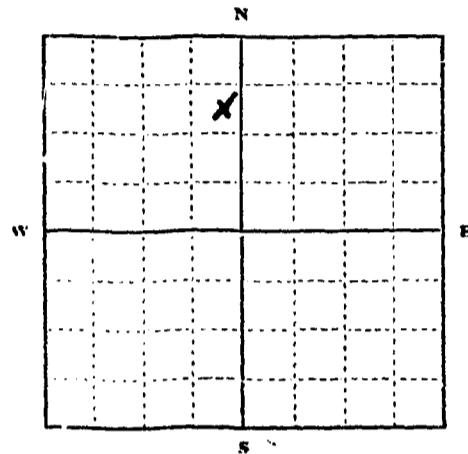
STATE OF MONTANA
ADMINISTRATOR OF GROUNDWATER CODE
OFFICE OF STATE ENGINEER

JAN 9 1964

Declaration of Vested Groundwater Rights

(Under Chapter 237, Montana Session Laws, 1961)

1. Charles S. Rabston, of Wise River
(Name of Appropriator) (Address) (Town)
County of Deer Lodge State of Montana
have appropriated groundwater according to the Montana laws in effect prior to January 1, 1962, as follows:



NE 1/4 Sec. 32 T.2N. R.12W

Indicate point of appropriation and place of use, if possible. Each small square represents 10 acres.

2. The beneficial use on which the claim is based. House hold use and watering small lawn

3. Date or approximate date of earliest beneficial use; and how continuous the use has been. 1887 continuous

4. The amount of groundwater claimed (in miner's inches or gallons per minute). 15 Gal per minute

5. If used for irrigation, give the acreage and description of the lands to which water has been applied and name of the owner thereof. Small lawn around house

6. The means of withdrawing such water from the ground and the location of each well or other means of withdrawal. Shallow well pump operated by electricity

7. The date of commencement and completion of the construction of the well, wells, or other works for withdrawal of groundwater. 1887

8. The depth of water table. 14 to 16 feet

9. So far as it may be available, the type, size and depth of each well or the general specifications of any other works for the withdrawal of groundwater. Dug well approx. 16 ft in diameter, approx. 16 feet deep lined with rocks and mortar.

10. The estimated amount of groundwater withdrawn each year. 150,000 to 200,000 Gal/year

11. The log of formations encountered in the drilling of each well if available. not available

12. Such other information of a similar nature as may be useful in carrying out the policy of this act, including reference to book and page of any county record. None available

Signature of Owner Charles S. Rabston
Date Dec 31 1963

Three copies to be filed by the owner with the County Clerk and Recorder of the county in which the well is located.

Please answer all questions. If not applicable, so state, otherwise the form will be returned.

Original to the County Clerk and Recorder; Duplicate to the State Engineer; Triplicate to the Montana Bureau of Mines and Geology, and Quadruplicate for the Appropriator.

28777

81456

FILED FOR RECORD
December 31, 1963
at 39 minutes past 11 o'clock
A.M. ANNA QUIGLEY
County Recorder
By Paul Mc Karty
Deputy

File No.

T. 2 R 12

DUPLICATE

County Blaine

STATE OF MONTANA
ADMINISTRATOR OF GROUNDWATER CODE
OFFICE OF STATE ENGINEER

RECEIVED
JAN 9 1964
STATE ENGINEER

**Notice of Completion of Groundwater Appropriation
Without Well**

(Under Chapter 237 Montana Session Laws, 1961)

Date of Appropriation of Groundwater.....1956

Owner Gerald B. Burt address 1109 E 5th St

Contractor (if any) None

Address of Contractor

Date Started..... 1956..... Date Completed..... 1956

Describe means of obtaining groundwater without a well "as by sub-irrigation and other natural processes". Include depth to water when applicable.

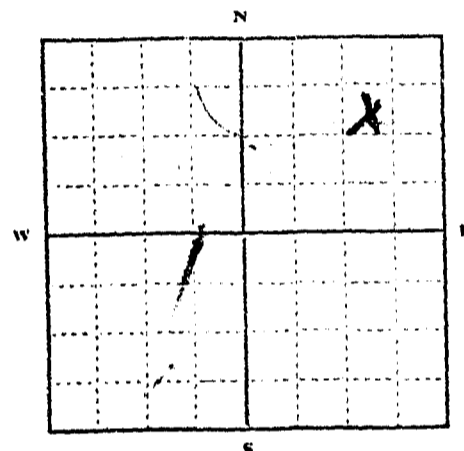
natural Spring

Water appropriated by usual means and said water source is approximately 600 feet from the house

Quantity of water developed and used with explanation of method used to measure or estimate such amount. If use is intermittent

estimate approximate lengths of periods of use 4 months

a year amount used is for normal household uses during the said four month period.



76th 74th Sec 35 T2 R12
Indicate point of appropriation and place of use, if possible.

Signature of Owner Gerald Burt

Date January 3, 1964

This form to be prepared by contractor (if any), otherwise by the owner.

Three copies of this notice are to be filed with the County Clerk and recorder of the county in which the works are located.

Please answer all questions. If not applicable, so state, otherwise the form will be returned.

Original to the County Clerk and Recorder; duplicate to the State Engineer; Triplicate to the Montana Bureau of Mines and Geology and Quadruplicate for the Appropriator.

28793

81468

FILED FOR RECORD

DEC 31 19

at 47 minutes past 11 o'clock

A. M.

ANNA QUIGLEY

County Recorder

Mary Mearns
Deputy

File No.....

T. 2 R 12

DUPLICATE

County Beaumont

STATE OF MONTANA
ADMINISTRATOR OF GROUNDWATER CODE
OFFICE OF STATE ENGINEER

JAN 9 1964
STATE ENGINEER

**Notice of Completion of Groundwater Appropriation
Without Well**

(Under Chapter 237 Montana Session Laws, 1961)

Date of Appropriation of Groundwater 1956

Owner Gerald Busselle Address 1109 E 5th

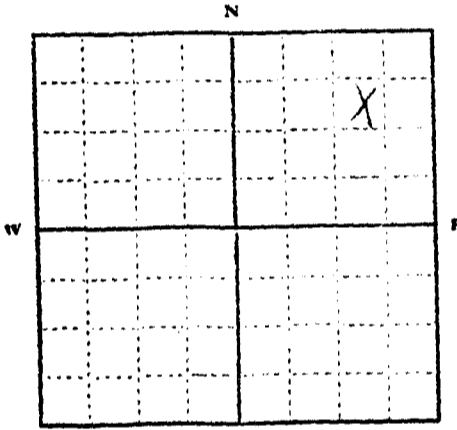
Contractor (if any) None

Address of Contractor

Date Started 1956 Date Completed 1956

Describe means of obtaining groundwater without a well "as by sub-irrigation and other natural processes". Include depth to water when applicable.

natural spring
Water appropriated by means of plastic pipe
approximately 1000 feet from house



91, 7/16/4 Sec. 35 T. 2 R. 12
Indicate point of appropriation and place of use, if possible.

Quantity of water developed and used with explanation of method used to measure or estimate such amount. If use is intermittent

estimate approximate lengths of periods of use 4 months

a year Amount used is for normal household uses during the said four month period

Signature of Owner Gerald Busselle

Date January 3, 1964

This form to be prepared by contractor (if any), otherwise by the owner.

Three copies of this notice are to be filed with the County Clerk and Recorder of the county in which the works are located.

Please answer all questions. If not applicable, so state, otherwise the form will be returned.

Original to the County Clerk and Recorder; duplicate to the State Engineer; Triplicate to the Montana Bureau of Mines and Geology and Quadruplicate for the Appropriator.

81482

FILED FOR RECORD

DEC 31 1919

at 04 minutes past 12 o'clock
P.M. ANNA QUIGLEY

Mary McConne
Clerk

GA 4

81079 RECEIVED

MAR 2 - 1965

MONTANA

STATE ENGINEER

OFFICE OF STATE

OF VESTED GROUNDWATER RIGHTS

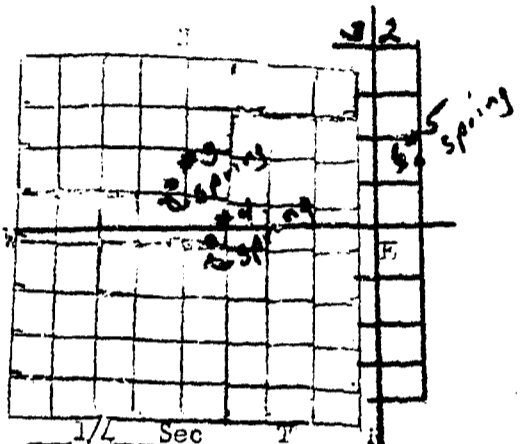
Section 237, Montana Statutes

T1N R14W 712
Deer Lodge

RECEIVED
DEC 18 1963

STATE ENGINEER
Montana

1. Palisades Cattle Corporation, of Glen, (Name Deer Lodge (Address (Town)
County of Silver Bow, State of Montana, have appropriated groundwater according to
the Montana Statutes in effect prior to January 1, 1962, as follows:



Indicate point of appropriation and place of use, if possible. Each small square represents 10 acres.

2. The beneficial use on which the claim is based Livestock + Irrigation

3. Date or approximate date of earliest beneficial use; and how continuous the use has been 1900

4. The amount of groundwater claimed (in miner's inches or gallons per minute) 100 gpm for each spring

5. If used for irrigation, give the acreage and description of the lands to which water has been applied and name of the owner thereof NW 1/4 Sec 12, T1N R-14W

6. The means of withdrawing such water from the ground and the location of each well or other means of withdrawal Gravity flow T1N0 ditch

7. The date of commencement and completion of the construction of the well, wells, or other works or withdrawal of groundwater 1930 Don't know

8. The depth of water table Don't know

9. So far as it may be available, the type, size and depth of each well or the general specifications of any other works for the withdrawal of groundwater Gravity flow springs

10. The estimated amount of groundwater withdrawn each year 15,000,000 gallons

11. The log of formations encountered in the drilling of each well if available None

12. Such other information of a similar nature as may be useful in carrying out the policy of this act, including reference to book and page of any county record None

Signature of Owner Palisades Cattle Co.
By Don Smith, Pres
Date _____

STATE OF MONTANA)
COUNTY OF SILVER BOW) ss Don Smith having first been duly sworn
depose 5 and say 5 that he 6 of lawful age and Pres. Palisades Cattle Co.
the appropriator and claimant of the order and water right mentioned in the
foregoing declaration of vested groundwater rights and the person whose name
subscribed thereto, as the appropriator and claimant, that he knows
the contents of said foregoing notice and that the matters and things therein stated are
true.

Don Smith

Subscribed and sworn to before me, this 13th day of December, 1963
Notary public for the State of Montana, residing at _____
COUNTY CLERK & RECORDER

File No.

T. 10 R. 140

DUPLICATE

County Blaine

STATE OF MONTANA
ADMINISTRATOR OF GROUNDWATER CODE
OFFICE OF STATE ENGINEER

Notice of Completion of Groundwater Appropriation by Means of Well

(Under Chapter 237, Montana Session Laws, 1961)

Owner Ralph Nichols Address Wisdom, Montana

Driller C.F. Wroble Address Hillbrook, Blaine, Montana

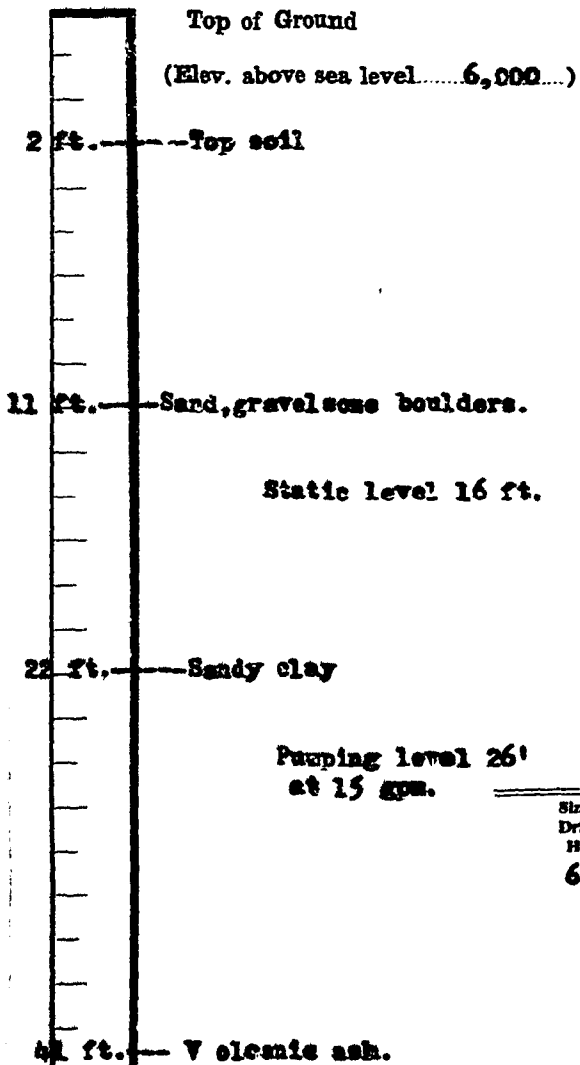
Date of Notice of Appropriation of Groundwater

Date well started Jan. 29 1962 Date Completed Jan. 30 1962

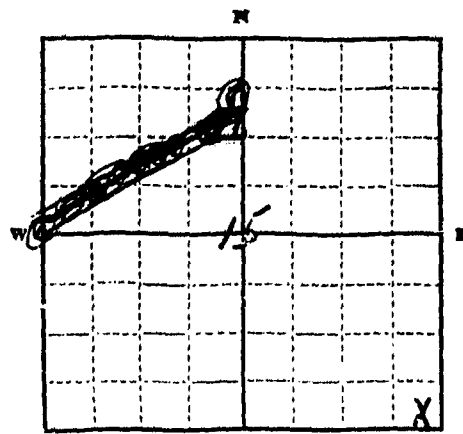
Type of well Drilled Equipment Used Churn drill
(dug, driven, bored or drilled) (Churn, drill, rotary or other)

Water Use: Domestic Municipal Other Irrigation
Industrial Drainage Stock

Indicate on the diagram the character and thickness of the different strata met with in drilling, such as soil, clay, shale, gravel, rock or sand, etc. Show depth at which water is encountered, thickness and character of water-bearing strata and height to which water rises in the well.



Size of Drilled Hole	Size and Weight of Casing	From (Feet)	To (Feet)	PERFORATIONS		
				Kind Size	From (Feet)	To (Feet)
6"	15 lb.	Surface	41'	Slots 3/16" x 5"	36	41



Sec. 15 T. 15 R. 140
Indicate location of well and place of use, if possible. Each small square represents 10 acres.

Show exact depth of bottom.
Exact depth 41 ft.

Static Water Level for non-flowing Well.....16.....feet.
Shut-in Pressure for Flowing Well.....
Pumping Water Level.....26.....feet at.....15.....gal. per minute.
Discharge in gal. per min. of flowing well.....
How Tested.....Bailer.....Length of Test.....2 hrs.

Remarks: (Gravel packing, cementing, packers, type of shutoff, location of place of use of groundwater if not at well, and any other similar pertinent information, including number of acres irrigated, if used for irrigation).....

62
Driller's License Number
C. F. Wroble
Driller's Signature

This form to be prepared by driller, and three copies to be filed by the owner with the County Clerk and Recorder in the county in which the well is located.

Please answer all questions. If not applicable, so state, otherwise the form will be returned.

Original to the County Clerk and Recorder; duplicate to the State Engineer; Triplicate to the Montana Bureau of Mines and Geology and Quadruplicate for the Appropriator.

81079

FILED FOR RECORD

December 13, 1963

12 11 o'clock

ADA Anna Tingley
County Records

251665

OFFICE OF THE
CLERK OF SUPERIOR COURT

I hereby certify that the within instrument
was filed at my office on the _____ day of _____
_____ minutes past _____ of _____
_____ at _____

WILLIAM F. [unclear]
[unclear]
[unclear]

AM PM
MO TU WE TH FR SA SU

File No.

T. 1 R. 13

DUPLICATE

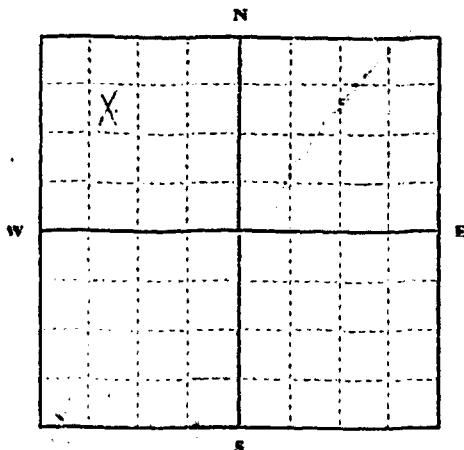
County *Beaver Lodge*

STATE OF MONTANA
ADMINISTRATOR OF GROUNDWATER CODE
OFFICE OF STATE ENGINEER

JAN 3 1963

Declaration of Vested Groundwater Rights
(Under Chapter 237, Montana Session Laws, 1961)

1. *Ray Bacon* (Name of Appropriator), of *Wine River* (Address) (Town)
County of *Beaver Lodge* State of *Montana*
have appropriated groundwater according to the Montana laws in effect prior to January 1, 1962, as follows:



17 1/2 Sec. 8 T. 1 R. 13
Indicate point of appropriation and place of use, if possible. Each small square represents 10 acres.

- 2. The beneficial use on which the claim is based *Household Livestock Harden*
- 3. Date or approximate date of earliest beneficial use; and how continuous the use has been *1924 continuous residence and one 1955 continuous lease*
- 4. The amount of groundwater claimed (in miner's inches or gallons per minute) *30 gallons Per Minute*
- 5. If used for irrigation, give the acreage and description of the lands to which water has been applied and name of the owner thereof
- 6. The means of withdrawing such water from the ground and the location of each well or other means of withdrawal *Pressure Pump*

- 7. The date of commencement and completion of the construction of the well, wells, or other works for withdrawal of groundwater *one 1924 one 1955*
- 8. The depth of water table *15 feet*
- 9. So far as it may be available, the type, size and depth of each well or the general specifications of any other works for the withdrawal of groundwater *four inch iron casing one well 65 ft deep one well 80 ft deep*
- 10. The estimated amount of groundwater withdrawn each year *3,500,000*
- 11. The log of formations encountered in the drilling of each well if available
- 12. Such other information of a similar nature as may be useful in carrying out the policy of this act, including reference to book and page of any county record

Signature of Owner *Ray Bacon*
Date *Dec 31 - 1963*

Three copies to be filed by the owner with the County Clerk and Recorder of the county in which the well is located.
Please answer all questions. If not applicable, so state, otherwise the form will be returned.

Original to the County Clerk and Recorder; Duplicate to the State Engineer; Triplicate to the Montana Bureau of Mines and Geology, and Quadruplicate for the Appropriator.

81326

FILED FOR RECORD

Dec. 27 1967

at 95 minutes past 10 o'clock

A. M.

ANNA QUIGLEY

Mary M. [unclear]

Deputy