

FILED FOR RECORD

August 31 1972

at 10 minutes past 9 o'clock

A. M

HELEN L. LOVELL

County Recorder

By Mil Carlazzo

Deputy

200

GW

Approved Stock Form - State Publishing Co., Helena, Montana - 41338

File No.

DUPLICATE

61153
RECEIVED
STATE OF MONTANA
1963

T. 10 R. 10
County: Deer Lodge

ADMINISTRATOR OF GROUNDWATER CODE
OFFICE OF STATE ENGINEER

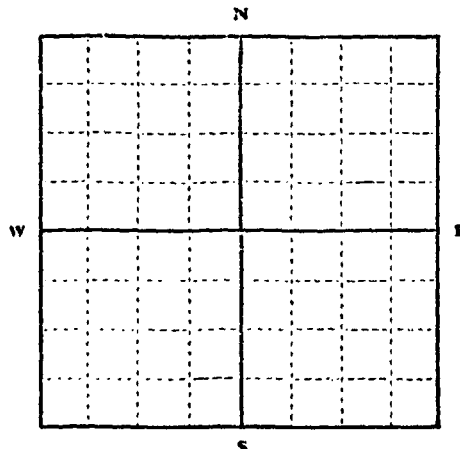
RECEIVED
DEC 23 1963

Declaration of Vested Groundwater Rights

(Under Chapter 237, Montana Session Laws, 1961)

STATE ENGINEER

1. Arlon B. Jones of Box 784 Anaconda
(Name of Appropriator) (Address) (Town)
County of Deer Lodge State of Montana
have appropriated groundwater according to the Montana laws in effect prior to January 1, 1962, as follows:



NE 1/4 Sec. 8 T.4 R. 10

Indicate point of appropriation and place of use, if possible. Each small square represents 10 acres.

2. The beneficial use on which the claim is based. Domestic Household and irrigation.
3. Date or approximate date of earliest beneficial use; and how continuous the use has been. April 15, 1953. Use has been continuous since that time.
4. The amount of groundwater claimed (in miner's inches or gallons per minute). 300 gallons per minute.
5. If used for irrigation, give the acreage and description of the lands to which water has been applied and name of the owner thereof. 5/6 of an acre. Irrigation water is used for lawn and garden. Arlon B. Jones
6. The means of withdrawing such water from the ground and the location of each well or other means of withdrawal. Pump. Location on property of appropriator.
7. The date of commencement and completion of the construction of the well, wells, or other works for withdrawal of groundwater. Commencement March 15, 1953. Completion April 5, 1953
8. The depth of water table. 45 feet.
9. So far as it may be available, the type, size and depth of each well or the general specifications of any other works for the withdrawal of groundwater. Drilled well. 6 inch casing. Depth 43 feet.
10. The estimated amount of groundwater withdrawn each year. 475,000 gallons
11. The log of formations encountered in the drilling of each well if available. Not available
12. Such other information of a similar nature as may be useful in carrying out the policy of this act, including reference to book and page of any county record. No other information available.

Signature of Owner Arlon B. Jones
Date December 12, 1963

Three copies to be filed by the owner with the County Clerk and Recorder of the county in which the well is located.

Please answer all questions. If not applicable, so state, otherwise the form will be returned.

Original to the County Clerk and Recorder; duplicate to the State Engineer; Triplicate to the Montana Bureau of Mines and Geology, and Quadruplicate for the Appropriator.

11287

81153

FILED FOR RECORD

December 17 1963
at 18 minutes past 4 o'clock
P.M. Anne Quigley
County Recorder

By _____ Deputy

File No. 89948

Approved Stock Form—State Publishing Co., Helena, Montana—45642
ONTARIO COUNTY RECORDS BOARD
T 4 N R 10 W
County Blaine

DUPLICATE

LOG

STATE OF MONTANA
ADMINISTRATOR OF GROUNDWATER CODE
OFFICE OF STATE ENGINEER

Notice of Completion of Groundwater
Appropriation by Means of Well
DEVELOPED AFTER JANUARY 1, 1962



Top of Ground

(Elev. above sea level)

10' to 10' Large rock & boulders (Under Chapter 237, Montana Session Laws, 1961)

20'

Owner Charles Nicely Address of Anaconda

Driller Keefe Drilling Co. Address Butte, Montana

Date of Notice of appropriation of groundwater March 28, 1968

Date well started March 21, 1968 Date completed March 25, 1968

30'

10' to 30' Smaller rock

Type of well drilled Equipment used Churn drill
(Dug, driven, bored or drilled) (Churn drill, other)

Water use: Domestic Municipal Stock Irrigation
Industrial Drainage Other

30' to 36' Boulders

Indicate on the diagram the character and thickness of the different strata met with in drilling, such as soil, clay, shale, gravel, rock or sand, etc. Show depth at which water is encountered, thickness and character of water-bearing strata and height to which the water rises in the well.

40'

Size of Drilled Hole	Size and Weight of Casing	From (Feet)	To (Feet)	PERFORATIONS		
				Kind Size	From (Feet)	To (Feet)
6"	6 5/8" X .250	0'	67'	cutting torch	61'	66'

60'

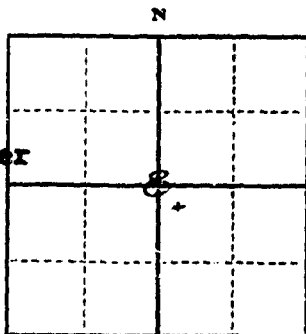
36' to 60' Clay-gravel (yellow)

60' to 65' Sandy gravel water

65' to 67' Sandy Gravel - no increase in water

70'

67' bottom



Static Water Level for non-flowing well _____ feet.

Shut-in Pressure for Flowing Well _____

Pumping Water Level 63' _____ feet

Discharge at eight _____ gal. per minute.

Discharge in gal. per min. of flowing well _____

How Tested bailer _____

Length of Test three hrs. _____

Remarks: (Gravel packing, cementing, packers, type of shutoff) _____

NW 1/4 Sec 9 T4N R10W
Indicate location of well and place of use, if possible. Each small square represents 40 acres.

(Continue on reverse side)

USE—If used for irrigation, industrial, drainage or other. Explain, state number of acres and location or other data (i.e.: Loc., Block and Addition).

Show exact depth of bottom.

This form to be prepared by driller, and three copies to be filed by the owner with the County Clerk and Recorder in the county in which the well is located, tissue copy to be retained by driller.

Please answer all questions. If not applicable, so state, otherwise the form will be returned.

Driller's License Number

Edward Keefe
Driller's Signature

44,050

FILED FOR RECORD

at April 10, 1968
5 minutes past 4 o'clock

P. M.
William L. Laull
County Recorder

By _____ Deputy

J. G.

File No.

T. 4 R. 10

DUPLICATE

County Deer Lodge

STATE OF MONTANA
ADMINISTRATOR OF GROUNDWATER CODE
OFFICE OF STATE ENGINEER

RECEIVED
DEC 30 1952

Notice of Completion of Groundwater Appropriation by Means of Well

(Under Chapter 237, Montana Session Laws, 1961)

Top of Ground
(Elev. above sea level 5137)

0 - 46 old well dug

OLD WELL DUG IN 1890

STATIC LEVEL 33 ft

46 ft to 50 ft
Large gravel.
some sandstone.

50 ft to 63 ft
clay.

63 ft to 77 ft
hardpan & gravel.

77 ft to 78 ft
clean gravel

Owner: David R. Williams Address: 403 Cedar St. Chascona Montana

Driller: WESLEY LINDSAY Address: Clancy Montana

Date of Notice of Appropriation of Groundwater: none

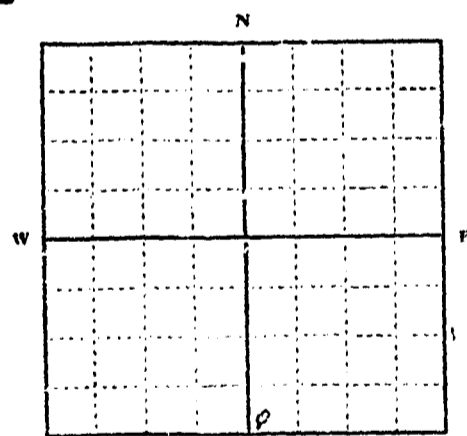
Date ^{DRILLED} well started: AUG. 16, 1952 Date Completed: AUG. 19, 1952

Type of well: Drilled Equipment Used: Churn
(dug, driven, bored or drilled) (Churn, drill, rotary or other)

Water Use: Domestic Municipal Other Irrigation
Industrial Drainage Stock

Indicate on the diagram the character and thickness of the different strata met with in drilling, such as soil, clay, shale, gravel, rock or sand, etc. Show depth at which water is encountered, thickness and character of water-bearing strata and height to which water rises in the well.

Size of Drilled Hole	Size and Weight of Casing	From (Feet)	To (Feet)	PERFORATIONS		
				Kind Size	From (Feet)	To (Feet)
<u>6 7/8 id.</u>	<u>17 lb</u>	<u>2'4"</u>	<u>70'6"</u>	<u>none</u>		



SE 1/4 Sec. 8 T. 4 R. 10. Indicate location of well and place of use, if possible. Each small square represents 10 acres.

Show exact depth of bottom.

Static Water Level for non-flowing Well 33 feet.

Shut-in Pressure for Flowing Well

Pumping Water Level 23 feet at 12 gal. per minute.

Discharge in gal. per min. of flowing well

How Tested: Boiler Length of Test: 2 hrs.

Remarks: (Gravel packing, cementing, packers, type of shutoff, location of place of use of groundwater if not at well, and any other similar pertinent information, including number of acres irrigated, if used for irrigation)

garden & yard

38
Driller's License Number

Wesley Lindsay
Driller's Signature

This form to be prepared by driller, and three copies to be filed by the owner with the County Clerk and Recorder in the county in which the well is located.

Please answer all questions. If not applicable, so state, otherwise the form will be returned.

Original to the County Clerk and Recorder; duplicate to the State Engineer; Triplicate to the Montana Bureau of Mines and Geology and Quadruplicate for the Appropriator.

File No.

T. & N. R. 106

DUPLICATE

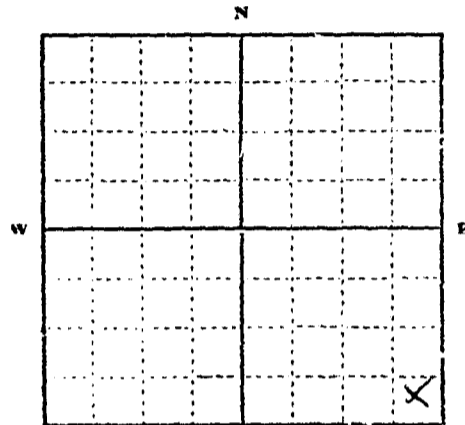
County Deer Lodge

STATE OF MONTANA
ADMINISTRATOR OF GROUNDWATER CODE
OFFICE OF STATE ENGINEER

Declaration of Vested Groundwater Rights

(Under Chapter 237, Montana Session Laws, 1961)

1. GORDON W. OLSON, of Box 36-C ANAGONDA
(Name of Appropriator) (Address) (Town)
County of DEER LODGE State of MONTANA
have appropriated groundwater according to the Montana laws in effect prior to January 1, 1962, as follows:



TRACT 848 OPPK.
Section 9E T. 4 R. 10
Indicate point of appropriation and place of use, if possible. Each small square represents 10 acres.

2. The beneficial use on which the claim is based HOUSE
LAWN GARDEN

3. Date or approximate date of earliest beneficial use; and how continuous the use has been JULY 1, 1954
EVERY DAY

4. The amount of groundwater claimed (in miner's inches or gallons per minute) APPROX 6 GALS. PER MIN.
250 GALS. PER HOUR

5. If used for irrigation, give the acreage and description of the lands to which water has been applied and name of the owner thereof
APPROX 1/3 ACRE - GARDEN
APPROX 1/2 ACRE - LAWN
GORDON W. OLSON

6. The means of withdrawing such water from the ground and the location of each well or other means of withdrawal JET PUMP
LOCATED - CENTER OF PROPERTY

7. The date of commencement and completion of the construction of the well, wells, or other works for withdrawal of groundwater STARTED JUNE 25, 1954
COMPLETED JULY 1, 1954

8. The depth of water table HIGH - 9 FEET LOW 13 FEET

9. So far as it may be available, the type, size and depth of each well or the general specifications of any other works for the withdrawal of groundwater DRIVEN 2" CASING - 1" INNER
CASING 28' DEEP

10. The estimated amount of groundwater withdrawn each year 900,000 GALLONS

11. The log of formations encountered in the drilling of each well if available DRIVEN (UNKNOWN)

12. Such other information of a similar nature as may be useful in carrying out the policy of this act, including reference to book and page of any county record DEED TO LAND RECORDED
AT DEER LODGE COUNTY COURTHOUSE

Signature of Owner Gordon W. Olson
Date 12-31-63

Three copies to be filed by the owner with the County Clerk and Recorder of the county in which the well is located.

Please answer all questions. If not applicable, so state, otherwise the form will be returned.

Original to the County Clerk and Recorder; Duplicate to the State Engineer; Triplicate to the Montana Bureau of Mines and Geology, and Quadruplicate for the Appropriator.

28717

81212

Handwritten notes on the left side of the page, including the number '100' and some illegible text.

FILED FOR RECORD

December 27 1963

44 minutes past *2* o'clock

P.M. *James J. [Signature]*
County Recorder

By _____
Deputy

2/2

81390

FILED FOR RECORD

December 31 1963

at 29 minutes past 10 o'clock

A. M.

ANNA QUIGLEY

Carol M. Carthy

Deputy

File No. _____

T. 4 R. 10

DUPLICATE

County of Deer Lodge

STATE OF MONTANA
ADMINISTRATOR OF GROUNDWATER CODE
OFFICE OF STATE ENGINEER

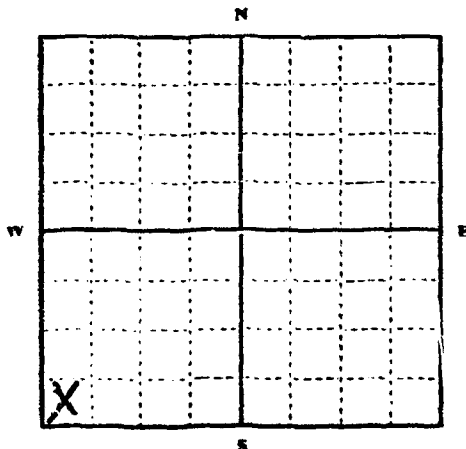
JAN 9 1964

STATE ENGINEER

Declaration of Vested Groundwater Rights

(Under Chapter 237, Montana Session Laws, 1961)

1. Hristo Sametuy, of Rt 1 Box 250 Anaconda
(Name of Appropriator) (Address) (Town)
County of Deer Lodge State of MONTANA
have appropriated groundwater according to the Montana laws in effect prior to January 1, 1962, as follows:



44
Subs. Sec. 10 T. 4 R. 10

Indicate point of appropriation and place of use, if possible. Each small square represents 10 acres.

2. The beneficial use on which the claim is based Household + light irrigation

3. Date or approximate date of earliest beneficial use; and how continuous the use has been Since 21 of Nov 56

4. The amount of groundwater claimed (in miner's inches or gallons per minute) unknown

5. If used for irrigation, give the acreage and description of the lands to which water has been applied and name of the owner thereof Just yard irrigation

6. The means of withdrawing such water from the ground and the location of each well or other means of withdrawal Pump

7. The date of commencement and completion of the construction of the well, wells, or other works for withdrawal of groundwater Drilled well 11/21/56

8. The depth of water table well 3.6 ft

9. So far as it may be available, the type, size and depth of each well or the general specifications of any other works for the withdrawal of groundwater one well 3.6 ft Depth

10. The estimated amount of groundwater withdrawn each year unknown

11. The log of formations encountered in the drilling of each well if available unknown

12. Such other information of a similar nature as may be useful in carrying out the policy of this act, including reference to book and page of any county record

Signature of Owner Sam & Georgia Priests

Date 12/31-63

Three copies to be filed by the owner with the County Clerk and Recorder of the county in which the well is located.

Please answer all questions. If not applicable, so state, otherwise the form will be returned.

Original to the County Clerk and Recorder; Duplicate to the State Engineer; Triplicate to the Montana Bureau of Mines and Geology, and Quadruplicate for the Appropriator.

28659

81332

FILED FOR RECORD

Dec 21 1943
minutes past 9:00 A.M.

ANNA QUIGLEY

Mary Thomas
County Recorder
Deputy

20

File No.

T 4 R 10

DUPLICATE

County Dear Lodge

STATE OF MONTANA
ADMINISTRATOR OF GROUNDWATER CODE
OFFICE OF STATE ENGINEER

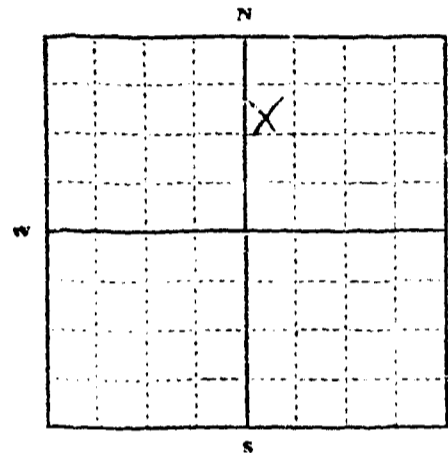
Declaration of Vested Groundwater Rights

(Under Chapter 237, Montana Session Laws, 1961)

1. John J. Chor, of Route 1, box 104, Anaconda
(Name of Appropriator) (Address) (Town)

County of Dear Lodge State of Montana

have appropriated groundwater according to the Montana laws in effect prior to January 1, 1962, as follows:



NW 1/4 Sec. 10 T4 R 10

Indicate point of appropriation and place of use, if possible. Each small square represents 10 acres.

Unable to determine exact location of ground

2. The beneficial use on which the claim is based domestic use

3. Date or approximate date of earliest beneficial use; and how continuous the use has been 1942

4. The amount of groundwater claimed (in miner's inches or gallons per minute) 50 miner's inches per minute

5. If used for irrigation, give the acreage and description of the lands to which water has been applied and name of the owner thereof for lawn

6. The means of withdrawing such water from the ground and the location of each well or other means of withdrawal driven well under the house

7. The date of commencement and completion of the construction of the well, wells, or other works for withdrawal of groundwater 1942 commenced and completed in 1944

8. The depth of water table about 24 feet

9. So far as it may be available, the type, size and depth of each well or the general specifications of any other works for the withdrawal of groundwater driven well about 24 feet

10. The estimated amount of groundwater withdrawn each year 65,000 gallons

11. The log of formations encountered in the drilling of each well if available

12. Such other information of a similar nature as may be useful in carrying out the policy of this act, including reference to book and page of any county record

Signature of Owner John J. Chor
Date January 8, 1964

Three copies to be filed by the owner with the County Clerk and Recorder of the county in which the well is located.

Please answer all questions. If not applicable, so state, otherwise the form will be returned.

Original to the County Clerk and Recorder; Duplicate to the State Engineer; Triplicate to the Montana Bureau of Mines and Geology, and Quadruplicate for the Appropriator.

32157

81619

FILED FOR RECORD
January 9 1964
at 30 minutes past 3 o'clock
P. M. ANNA QUIGLEY
County Register
By Paul Mc Carthy
Deputy

File No.

T. 4N R. 10W

DUPLICATE

County Deer Lodge

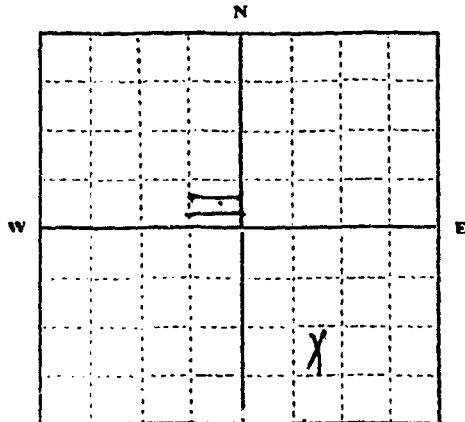
STATE OF MONTANA
ADMINISTRATOR OF GROUNDWATER CODE
OFFICE OF STATE ENGINEER

RECEIVED
JAN 8 1964

Declaration of Vested Groundwater Rights

(Under Chapter 237, Montana Session Laws, 1961)

1. Eugene H Colucci of R.F.D.#1 Anaconda
(Name of Appropriator) (Address) (Town)
County of Deer Lodge State of Montana
have appropriated groundwater according to the Montana laws in effect prior to January 1, 1962, as follows:



Tract 95
Sec. 10 T. 4N R. 10W

Indicate point of appropriation and place of use, if possible. Each small square represents 10 acres.

2. The beneficial use on which the claim is based. Household

3. Date or approximate date of earliest beneficial use; and how continuous the use has been. January 1, 1954
Every day

4. The amount of groundwater claimed (in miner's inches or gallons per minute) 2 1/2 Gal. P.M.
3600 Gal. Per 24 hr.

5. If used for irrigation, give the acreage and description of the lands to which water has been applied and name of the owner thereof. Lawn Irrigation Approx. 1/4 acre
Eugene H. Colucci

6. The means of withdrawing such water from the ground and the location of each well or other means of withdrawal. Electric
Deep Well Jet Pump located
north side of house

7. The date of commencement and completion of the construction of the well, wells, or other works for withdrawal of groundwater. Started April 1, 1953, Completed April 15, 1953

8. The depth of water table. 8'

9. So far as it may be available, the type, size and depth of each well or the general specifications of any other works for the withdrawal of groundwater. Drilled well, 4" casing,
40' deep

10. The estimated amount of groundwater withdrawn each year. 1,314,000

11. The log of formations encountered in the drilling of each well if available. None

12. Such other information of a similar nature as may be useful in carrying out the policy of this act, including reference to book and page of any county record. None

Signature of Owner Eugene H Colucci
Date 12/31/63

Three copies to be filed by the owner with the County Clerk and Recorder of the county in which the well is located.

Please answer all questions. If not applicable, so state, otherwise the form will be returned.

Original to the County Clerk and Recorder; Duplicate to the State Engineer; Triplicate to the Montana Bureau of Mines and Geology, and Quadruplicate for the Appropriator.

81484

FILED FOR RECORD

December 31, 1963
at 03 minutes past 3 o'clock

P. M. *Anna J. Jingley*
County Recorder

200 _____

File No.....

T. 4N. R. 10W

DUPLICATE

County Deer Lodge

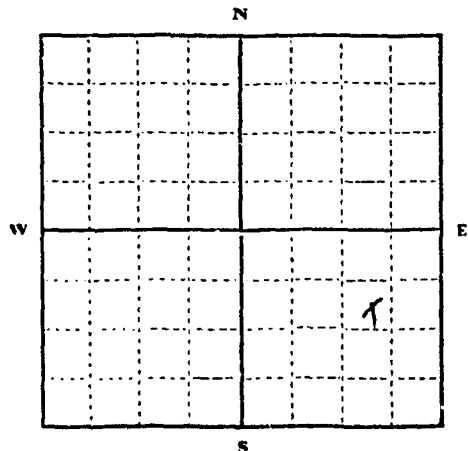
STATE OF MONTANA
ADMINISTRATOR OF GROUNDWATER CODE
OFFICE OF STATE ENGINEER

RECEIVED
JAN 3 1964
STATE ENGINEER

Declaration of Vested Groundwater Rights

(Under Chapter 237, Montana Session Laws, 1961)

I, Lester E. Crowe, of Opportunity Anaconda
(Name of Appropriator) (Address) (Town)
County of Deer Lodge State of Montana
have appropriated groundwater according to the Montana laws in effect prior to January 1, 1962, as follows:



Neb. Sec. 10 T. 4 R. 10

Indicate point of appropriation and place of use, if possible. Each small square represents 10 acres.

2. The beneficial use on which the claim is based.....
Domestic
3. Date or approximate date of earliest beneficial use; and how continuous the use has been June 1924
Daily
4. The amount of groundwater claimed (in miner's inches or gallons per minute).....
Average 500 gal. Daily
5. If used for irrigation, give the acreage and description of the lands to which water has been applied and name of the owner thereof
lawn and garden ----- daily
6. The means of withdrawing such water from the ground and the location of each well or other means of withdrawal.....
electric pump
7. The date of commencement and completion of the construction of the well, wells, or other works for withdrawal of groundwater.....
Dates not known--- Started and completed in June 1924
8. The depth of water table.....
12ft.
9. So far as it may be available, the type, size and depth of each well or the general specifications of any other works for the withdrawal of groundwater.....
Concrete lined well 4' X 4' Square 120 deep
10. The estimated amount of groundwater withdrawn each year.....
185,000 gal per yr.
11. The log of formations encountered in the drilling of each well if available.....
no log available
12. Such other information of a similar nature as may be useful in carrying out the policy of this act, including reference to book and page of any county record.....
None

Signature of Owner Lester E. Crowe

Date December 1963

Three copies to be filed by the owner with the County Clerk and Recorder of the county in which the well is located.

Please answer all questions. If not applicable, so state, otherwise the form will be returned.

Original to the County Clerk and Recorder; duplicate to the State Engineer; Triplicate to the Montana Bureau of Mines and Geology, and Quadruplicate for the Appropriator.

81309

FILED FOR RECORD

December 31 1963
at 08 minutes past 9:00 o'clock
A. M.

ANNA QUIGLEY

Carol Mc Carthy
Deputy

File No.

T. 4N R. 10W

DUPLICATE

County Deer Lodge

STATE OF MONTANA
ADMINISTRATOR OF GROUNDWATER CODE
OFFICE OF STATE ENGINEER

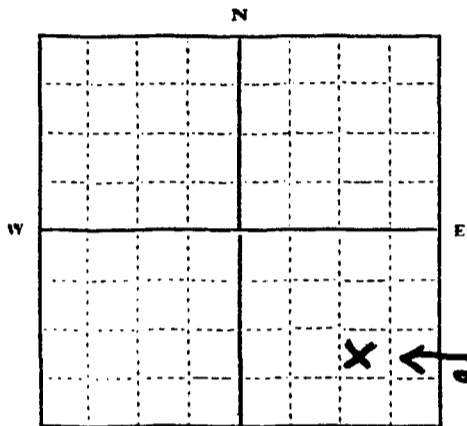
R
JAN 9 1964

Declaration of Vested Groundwater Rights

(Under Chapter 237, Montana Session Laws, 1961)

1. Billie J. Cutler, of Rt 1 Opportunity Anaconda
(Name of Appropriator) (Address) (Town)

County of Deer Lodge State of MONTANA
have appropriated groundwater according to the Montana laws in effect prior to January 1, 1962, as follows:



TRIST 24 OPPR
Sec. 10 T. 4 R. 10
Indicate point of appropriation and place of use, if possible. Each small square represents 10 acres.

2. The beneficial use on which the claim is based Household Use

3. Date or approximate date of earliest beneficial use; and how continuous the use has been May 22 1950

4. The amount of groundwater claimed (in miner's inches or gallons per minute) DO NOT KNOW

5. If used for irrigation, give the acreage and description of the lands to which water has been applied and name of the owner thereof

6. The means of withdrawing such water from the ground and the location of each well or other means of withdrawal ELECTRIC PUMP IN BED ROOM

7. The date of commencement and completion of the construction of the well, wells, or other works for withdrawal of groundwater MAY 22 1950

8. The depth of water table House well 55' Deep - Garage well 40' Deep

9. So far as it may be available, the type, size and depth of each well or the general specifications of any other works for the withdrawal of groundwater Hand dug well SAND POINT. House well 55' - HAND well for Garage 40' SAND POINT ALSO

10. The estimated amount of groundwater withdrawn each year 300,000 or more

11. The log of formations encountered in the drilling of each well if available MAY 22 1950
NONE

12. Such other information of a similar nature as may be useful in carrying out the policy of this act, including reference to book and page of any county record NONE

Signature of Owner Billie J. Cutler

Date Dec. 31 1963

Three copies to be filed by the owner with the County Clerk and Recorder of the county in which the well is located.

Please answer all questions. If not applicable, so state, otherwise the form will be returned.

Original to the County Clerk and Recorder; Duplicate to the State Engineer; Triplicate to the Montana Bureau of Mines and Geology, and Quadruplicate for the Appropriator.

81496

Faint handwritten notes, possibly "Faint copy for..."

Faint handwritten notes, possibly "Faint copy for..."

Faint handwritten notes, possibly "Faint copy for..."

Faint handwritten notes, possibly "Faint copy for..."

Faint handwritten notes, possibly "Faint copy for..."

Faint handwritten notes, possibly "Faint copy for..."

Faint handwritten notes, possibly "Faint copy for..."

Handwritten notes on the left side, possibly "Handwritten notes..."

FILED FOR RECORD
 = December 31 1963
 at 15 minutes past 12 o'clock
P.M.

ANN R. QUIGLEY
 County Recorder
Carol Mc Carthy
 Clerk

67

Approved Stock Form—State Publishing Co., Helena, Montana—4234

File No.

T. 4N R 10W

DUPLICATE

County Deer Lodge

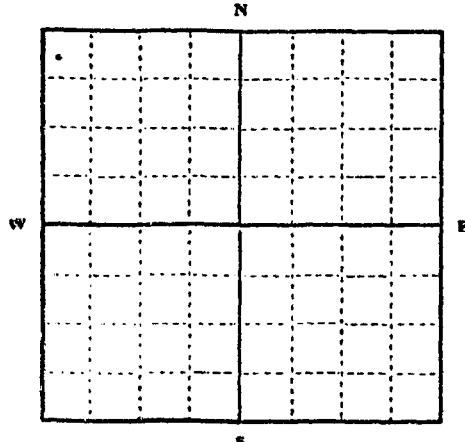
STATE OF MONTANA
STATE ENGINEER
ADMINISTRATOR OF GROUNDWATER CODE
OFFICE OF STATE ENGINEER

RECEIVED
JAN 8 1964

Declaration of Vested Groundwater Right STATE ENGINEER

(Under Chapter 237, Montana Session Laws, 1961)

1. Mrs. Anna J. Dawson, of Route #1
(Name of Appropriator) (Address) (Town)
County of Deer Lodge State of Montana
have appropriated groundwater according to the Montana laws in effect prior to January 1, 1962, as follows:



NW 1/4 SW 1/4 Sec 10 T. 4N R. 10W

Indicate point of appropriation and place of use, if possible. Each small square represents 10 acres.

2. The beneficial use on which the claim is based For household use & irrigation of lawn
3. Date or approximate date of earliest beneficial use; and how continuous the use has been 1946
Almost continuously since
4. The amount of groundwater claimed (in miner's inches or gallons per minute) Not available
5. If used for irrigation, give the acreage and description of the lands to which water has been applied and name of the owner thereof
6. The means of withdrawing such water from the ground and the location of each well or other means of withdrawal
7. The date of commencement and completion of the construction of the well, wells, or other works for withdrawal of groundwater 1946
8. The depth of water table 50'
9. So far as it may be available, the type, size and depth of each well or the general specifications of any other works for the withdrawal of groundwater
Drilled well - 8" casing 50' deep.
10. The estimated amount of groundwater withdrawn each year not available
11. The log of formations encountered in the drilling of each well if available Not available
12. Such other information of a similar nature as may be useful in carrying out the policy of this act, including reference to book and page of any county record Not available

Signature of Owner Mrs. Anna J. Dawson

Date 12-27-63

Three copies to be filed by the owner with the County Clerk and Recorder of the county in which the well is located.

Please answer all questions. If not applicable, so state, otherwise the form will be returned.

Original to the County Clerk and Recorder; Duplicate to the State Engineer; Triplicate to the Montana Bureau of Mines and Geology, and Quadruplicate for the Appropriator.

17099

81244

FILED FOR RECORD

December 30 1963
at 32 minutes past 10 o'clock
A. M.

ANNA QUIGLEY

County Recorder

Carol McPartly
Deputy

GV

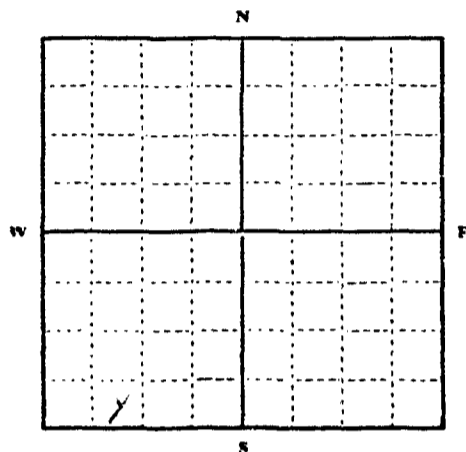
File No.

DUPLICATE

81051 RECEIVED
 STATE ENGINEER
 ADMINISTRATOR OF GROUNDWATER CODE
 OFFICE OF STATE ENGINEER
 T 4 R 10
 County Deer Lodge
 RECEIVED
 DEC 9 1963

Declaration of Vested Groundwater Rights
 (Under Chapter 237, Montana Session Laws, 1961)

1. Raymond E Deakin (Name of Appropriator) of RT #1 Box 32 Anacosta (Address) (Opportunity) (Town)
 County of Deer Lodge State of Montana
 have appropriated groundwater according to the Montana laws in effect prior to January 1, 1962, as follows:



S 1/4 Sec. 10 T 4 R 10

Indicate point of appropriation and place of use, if possible. Each small square represents 10 acres.

2. The beneficial use on which the claim is based House hold stock watering + yard sprinkling
3. Date or approximate date of earliest beneficial use; and how continuous the use has been 1915, continuous year since
4. The amount of groundwater claimed (in miner's inches or gallons per minute) 35 gallons per minute flow
5. If used for irrigation, give the acreage and description of the lands to which water has been applied and name of the owner thereof None
6. The means of withdrawing such water from the ground and the location of each well or other means of withdrawal Electric pressure pump SW 1/4 SW 1/4 Sec 10 T 4 R 10
7. The date of commencement and completion of the construction of the well, wells, or other works for withdrawal of groundwater 1915
8. The depth of water table 6 Feet
9. So far as it may be available, the type, size and depth of each well or the general specifications of any other works for the withdrawal of groundwater Dug well with 24 in concrete tile lining 20 feet deep
10. The estimated amount of groundwater withdrawn each year 350,000 gallons
11. The log of formations encountered in the drilling of each well if available Not available
12. Such other information of a similar nature as may be useful in carrying out the policy of this act, including reference to book and page of any county record None

Signature of Owner Raymond E Deakin
 Date

Three copies to be filed by the owner with the County Clerk and Recorder of the county in which the well is located.

Please answer all questions. If not applicable, so state, otherwise the form will be returned.

Original to the County Clerk and Recorder; duplicate to the State Engineer; Triplicate to the Montana Bureau of Mines and Geology, and Quadruplicate for the Appropriator.

2120

81051

FILED FOR RECORD

December 6 1963

at 28 minutes past 3 o'clock

L. M.

Anna Lingley
County Recorder

Detroit

7917 RECEIVED

County Deer Lodge¹⁰

STATE OF MONTANA
ADMINISTRATOR OF GROUNDWATER CODE
MONTANA WATER RESOURCES BOARD

DRILLER'S LOG

Indicate the character, color, thickness of strata such as soil, clay, sand, gravel, shale, sandstone, etc. Show depth at which water is found and height to which water rises in well.

NOTICE OF COMPLETION OF GROUNDWATER
APPROPRIATION BY MEANS OF WELL

Developed after January 1, 1962

(Under Chapter 237 Montana Session Laws, 1961, as amended)

This form to be prepared by driller, and three copies to be filed by the owner with the County Clerk and Recorder in the county in which the well is located, last copy to be retained by driller.

Please answer all questions. If not applicable, so state, otherwise the form may be returned.

Owner Leroy Dye
Address Opportunity, Montana 59711
Date well started 3/15/73
completed 3/15/73

For Administrator's Use	
File	<u>99171</u>
	<u>1.30 p.m.</u>
GW 1	

Type of well Drilled
(Dig, driven, bored or drilled)

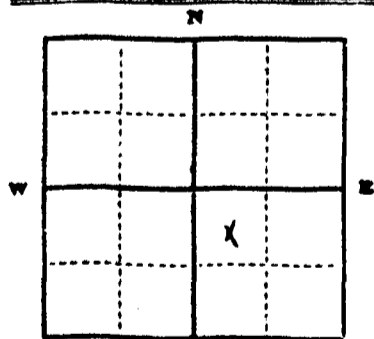
Equipment used Churn drill
(Churn drill, rotary or other)

Water Use: Domestic Municipal Stock Irrigation:
Industrial Drainage Other * Garden/Lawn

*Describe _____
USE: If used for irrigation, industrial, drainage or other. Explain, state number of acres and location or other data (i.e. Lot, Block and Addition).

ESTIMATED ANNUAL WITHDRAWAL

Size of Drilled Hole	Size and Weight of Casing	From (Feet)	To (Feet)	PERFORATIONS		
				Kind	From (Feet)	To (Feet)
6"	6 5/8" od x .250	0' + 1'	40'	Cutting torch	33'	38'



Static water level 4 ft.*
Pumping water level ft.*
at 15 gallons per minute,
measured minutes after pumping
began.
*Measured from ground level.
Well developed by bailing for two hours
for hours.
Power..... Pump..... HP
Remarks: (Gravel packing, cementing,
packers, type of shutoff)

NW 1/4 Sec. 10
T. 4 N. R. 10 E.
S. W.

INDICATE LOCATION OF WELL AND PLACE OF USE, IF POSSIBLE.
EACH SMALL SQUARE REPRESENTS 40 ACRES.

Driller's Signature O. Keefe Contracting Company
Driller's Address 2804 Harvard Avenue
Butte, Montana 59701 LICENSE NO. 8

Top of Ground		(Elev. above sea level)
From (Feet)	To (Feet)	
0'	2'	Top soil
2'	7'	Gravel with clay
7'	20'	Black dirt & gravel scrap
20'	33'	Yellow sand, gravel some clay
33'	40'	Sand & gravel (water)

40' Show exact depth of bottom

FILED FOR RECORD

April 3 1913

at 30 minutes past 1 o'clock

P.-M

HELEN L. LOVELL

County Recorder

By Mary Chas

Deputy

STATE OF MONTANA
ADMINISTRATOR OF GROUNDWATER CODE
MONTANA WATER RESOURCES BOARD

NOTICE OF COMPLETION OF GROUNDWATER
APPROPRIATION BY MEANS OF WELL
Developed after January 1, 1962

(Under Chapter 237 Montana Session Laws, 1961, as amended)

This form to be prepared by driller, and three copies to be filed by the owner with the County Clerk and Recorder in the county in which the well is located, last copy to be retained by driller.

Please answer all questions. If not applicable, so state, otherwise the form may be returned.

99172

Deer Lodge¹⁰ County

RECEIVED

DRILLER'S LOG

Indicate the character, color, thickness of strata such as soil, clay, sand, gravel, shale, sandstone, etc. Show depth at which water is found and height to which water rises in well.

Owner LeRoy Dye

Address Opportunity,

Montana 59711

Date well started 3/14/73

completed 3/14/73

For Administrator's Use	
File	99172
Date	April 3, 1973
Time	1:32 p.m.

Type of well Drilled
(Dug, driven, bored or drilled)

Equipment used Churn drill
(Churn drill, rotary or other)

Water Use: Domestic Municipal Stock Irrigation

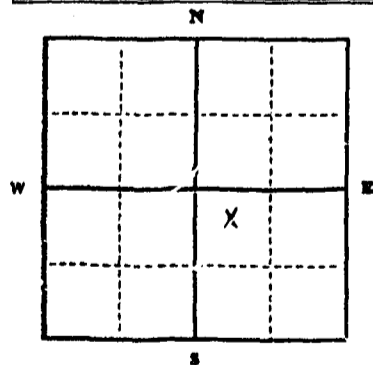
Industrial Drainage Other * Garden/Lawn

*Describe _____

USE: If used for irrigation, industrial, drainage or other. Explain, state number of acres and location or other data (i.e. Lot, Block and Addition).

ESTIMATED ANNUAL WITHDRAWAL

Size of Drilled Hole	Size and Weight of Casing	From (Feet)	To (Feet)	PERFORATIONS		
				Kind Size	From (Feet)	To (Feet)
6"	5 5/8" od x .250	0' +2'	40'	Cutting torch	33'	38'



Static water level 4 ft.*
Pumping water level ft.*
at 15 gallons per minute,
measured minutes after pumping began.
*Measured from ground level.
Well developed by bailing for two hours
for hours.
Power..... Pump..... HP
Remarks: (Gravel packing, cementing, packers, type of shutoff)

NW 1/4 Sec 10
T. 4. (N.R.) 10. E. W. S.

INDICATE LOCATION OF WELL AND PLACE OF USE, IF POSSIBLE. EACH SMALL SQUARE REPRESENTS 40 ACRES.

Driller's Signature O'Keefe Contracting Company

Driller's Address 2804 Harvard Avenue

Butte, Montana 59701 LICENSE NO. 8

Top of Ground (Elev. above sea level)	
From (Feet)	To (Feet)
0'	2'
2'	8'
8'	20'
20'	33'
33'	40'

Top soil
 Gravel with some clay
 Black dirt & gravel
 seepage
 Yellow sand, gravel
 some clay
 Sand & gravel (water)

40' Show exact depth of bottom

52,831

FILED FOR RECORD

April 3 10/13

at *32* minutes past *7* o'clock

L. M.

HELEN L. LOVELL

County Recorder

Mary Cook

Deputy

File No.

T. 4 R. 10

DUPLICATE

County Leewards

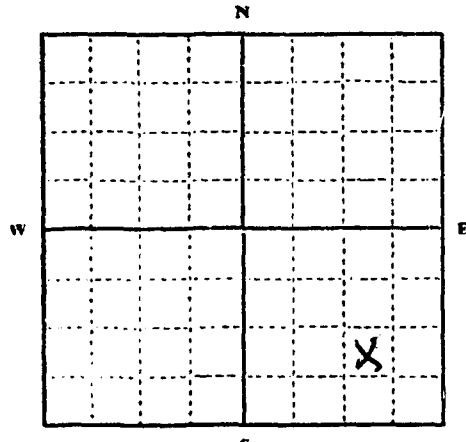
STATE OF MONTANA
ADMINISTRATOR OF GROUNDWATER CODE
OFFICE OF STATE ENGINEER

RECEIVED
JAN 9 1964
ENGINEER

Declaration of Vested Groundwater Rights

(Under Chapter 237, Montana Session Laws, 1961)

1. Le Roy A. Rye, of T. 4 R. 10, Armadillo
(Name of Appropriator) (Address) (Town)
County of Leewards State of Montana
have appropriated groundwater according to the Montana laws in effect prior to January 1, 1962, as follows:



1/4 Sec. 10, T. 4, R. 10.
Indicate point of appropriation and place of use, if possible. Each small square represents 10 acres.

- 2. The beneficial use on which the claim is based for stock, garden, lawn, house irrigation
- 3. Date or approximate date of earliest beneficial use; and how continuous the use has been. 1919 Continuous use for 2 houses, stock water & seasonal irrigation
- 4. The amount of groundwater claimed (in miner's inches or gallons per minute) 30 gallons per min.
- 5. If used for irrigation, give the acreage and description of the lands to which water has been applied and name of the owner thereof
- 6. The means of withdrawing such water from the ground and the location of each well or other means of withdrawal. Well by back house with electric pump in basement
- 7. The date of commencement and completion of the construction of the well, wells, or other works for withdrawal of groundwater. Open well in 1920 the other one in 1958
- 8. The depth of water table. About 5 feet
- 9. So far as it may be available, the type, size and depth of each well or the general specifications of any other works for the withdrawal of groundwater. Open 2.5 foot 2 inch diameter well one 27 foot driven well
- 10. The estimated amount of groundwater withdrawn each year
- 11. The log of formations encountered in the drilling of each well if available
- 12. Such other information of a similar nature as may be useful in carrying out the policy of this act, including reference to book and page of any county record

Signature of Owner Le Roy A. Rye
Date Jan 2, 1964

Three copies to be filed by the owner with the County Clerk and Recorder of the county in which the well is located.

Please answer all questions. If not applicable, so state, otherwise the form will be returned.

Original to the County Clerk and Recorder; Duplicate to the State Engineer; Triplicate to the Montana Bureau of Mines and Geology, and Quadruplicate for the Appropriator.

28662

81335

FILED FOR RECORD

Dec 31 1963

at 34 minutes past 9:00 o'clock

A.M.

ANNA QUIGLEY

May M. Bourne
County Clerk

File No. tax Roll Page 190 June 25

T. 4 R. 10

DUPLICATE

County Deer Lodge

STATE OF MONTANA
ADMINISTRATOR OF GROUNDWATER CODE
OFFICE OF STATE ENGINEER

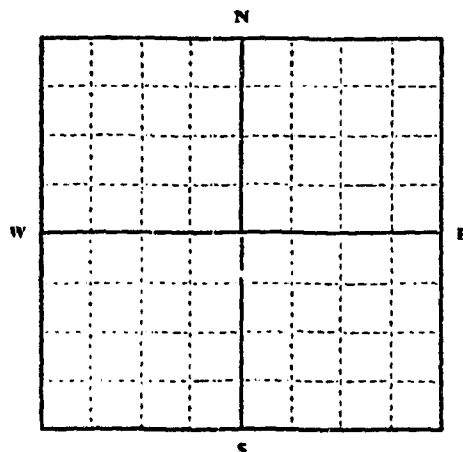
JAN 8 1963

ENGINEER

Declaration of Vested Groundwater Rights

(Under Chapter 237, Montana Session Laws, 1961)

1. Everett E. Eatherton, of Rt 1-Box 34 Amsonda
(Name of Appropriator) (Address) (Town)
County of Deer Lodge State of Montana
have appropriated groundwater according to the Montana laws in effect prior to January 1, 1962, as follows:



1/4 Sec. 10 T. 4 R. 10

Indicate point of appropriation and place of use, if possible. Each small square represents 10 acres.

2. The beneficial use on which the claim is based Lawn and Garden

3. Date or approximate date of earliest beneficial use; and how continuous the use has been July 1st 1961

From April thru Sept ea year

4. The amount of groundwater claimed (in miner's inches or gallons per minute) appx 4 gal per minute

5. If used for irrigation, give the acreage and description of the lands to which water has been applied, and name of the owner thereof appx 1/3 acre Sec 10 Twp 4 Range 10

6. The means of withdrawing such water from the ground and the location of each well or other means of withdrawal Electric Pump Part of tract 72A Opportunity

7. The date of commencement and completion of the construction of the well, wells, or other works for withdrawal of groundwater July 1st 1961

8. The depth of water table 28 to 35 ft. appx

9. So far as it may be available, the type, size and depth of each well or the general specifications of any other works for the withdrawal of groundwater a driven well with 1 1/2" pipe Driven appx 35 feet

10. The estimated amount of groundwater withdrawn each year 1 million gal. appx

11. The log of formations encountered in the drilling of each well if available It is a driven well

12. Such other information of a similar nature as may be useful in carrying out the policy of this act, including reference to book and page of any county record

Signature of Owner Everett E. Eatherton
Date Dec 31, 1963

Three copies to be filed by the owner with the County Clerk and Recorder of the county in which the well is located.

Please answer all questions. If not applicable, so state, otherwise the form will be returned.

Original to the County Clerk and Recorder; Duplicate to the State Engineer; Triplicate to the Montana Bureau of Mines and Geology, and Quadruplicate for the Appropriator.

28744

81417

FILED FOR RECORD

December 31 1963
at 56 minutes past 10 o'clock
A. M.

RECEIVED

Law & McCarley

File No.

T. 4N R. 10

DUPLICATE

County Deer Lodge

STATE OF MONTANA
ADMINISTRATOR OF GROUNDWATER CODE
OFFICE OF STATE ENGINEER

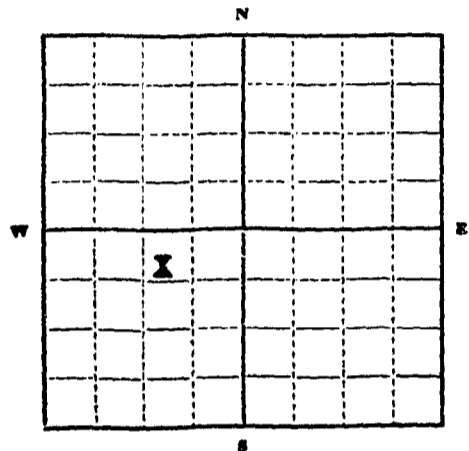
RECEIVED
SEP 5 1963

Declaration of Vested Groundwater Rights

(Under Chapter 237, Montana Session Laws, 1961)

STATE ENGINEER

1. SUSAN FEWINS of Rt 1 Box 33 1/2 Anaconda (Opportunity)
(Name of Appropriator) (Address) (Town)
County of Deer Lodge State of Montana
have appropriated groundwater according to the Montana laws in effect prior to January 1, 1962, as follows:



NE 1/4 Sec. 10 T. 4 R. 10

Indicate point of appropriation and place of use, if possible. Each small square represents 10 acres.

2. The beneficial use on which the claim is based Household and yard sprinkling

3. Date or approximate date of earliest beneficial use; and how continuous the use has been 1915 and continuous each year since

4. The amount of groundwater claimed (in miner's inches or gallons per minute) 30 gallons per minute flow

5. If used for irrigation, give the acreage and description of the lands to which water has been applied and name of the owner thereof None

6. The means of withdrawing such water from the ground and the location of each well or other means of withdrawal Electric pressure pump, NE 1/4 of SW 1/4 Sec 10 T 4 R 10

7. The date of commencement and completion of the construction of the well, wells, or other works for withdrawal of groundwater 1915

8. The depth of water table 6 feet

9. So far as it may be available, the type, size and depth of each well or the general specifications of any other works for the withdrawal of groundwater Dug well with 24 inch concrete tile lining 20 feet deep

10. The estimated amount of groundwater withdrawn each year 300,000 gallons

11. The log of formations encountered in the drilling of each well if available Not available

12. Such other information of a similar nature as may be useful in carrying out the policy of this act, including reference to book and page of any county record None

Signature of Owner Susan A. Fewins
Date Sept 4, 1963

Three copies to be filed by the owner with the County Clerk and Recorder of the county in which the well is located.

Please answer all questions. If not applicable, so state, otherwise the form will be returned.

Original to the County Clerk and Recorder; duplicate to the State Engineer; Triplicate to the Montana Bureau of Mines and Geology, and Quadruplicate for the Appropriator.

5694

FILED FOR RECORD

September 4 1963
at 25 minutes past 10:00'clock
A. M. ANNA QUIGLEY

County Recorder
Thomas Quigley
12th

File No.

T. 4 R. 10

DUPLICATE

County Deer Lodge

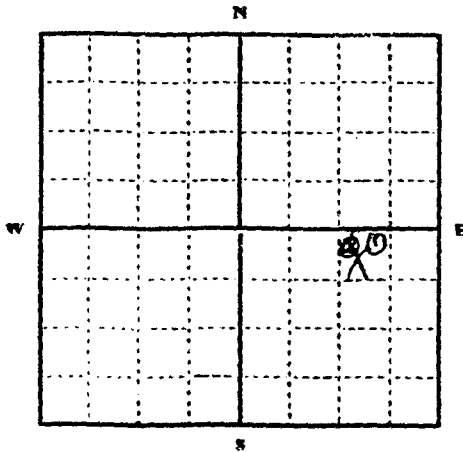
STATE OF MONTANA
ADMINISTRATOR OF GROUNDWATER CODE
OFFICE OF STATE ENGINEER

JAN 2 1964
STATE ENGINEER

Declaration of Vested Groundwater Rights

(Under Chapter 237, Montana Session Laws, 1961)

1. John Francisco, of Opportunity Anaconda
(Name of Appropriator) (Address) (Town)
County of Deer Lodge State of Montana
have appropriated groundwater according to the Montana laws in effect prior to January 1, 1962, as follows:



NE 1/4 SE Sec. 10 T. 4 R. 10

Indicate point of appropriation and place of use, if possible. Each small square represents 10 acres.

- 2. The beneficial use on which the claim is based household, irrigation and watering livestock
- 3. Date or approximate date of earliest beneficial use; and how continuous the use has been Dec 1959
Continuous use
- 4. The amount of groundwater claimed (in miner's inches or gallons per minute) 500 to 600 gallons per day
300 to 400 gallons per day
- 5. If used for irrigation, give the acreage and description of the lands to which water has been applied and name of the owner thereof
about 1/4 acre of lawn
John Francisco
- 6. The means of withdrawing such water from the ground and the location of each well or other means of withdrawal
Electric Pump

7. The date of commencement and completion of the construction of the well, wells, or other works for withdrawal of groundwater Dec 1959

8. The depth of water table down 10 feet down 5 feet

9. So far as it may be available, the type, size and depth of each well or the general specifications of any other works for the withdrawal of groundwater
6" steel pipe casing 42 feet deep
24" concrete tile casing 115 feet deep

10. The estimated amount of groundwater withdrawn each year 200,000 gallons

11. The log of formations encountered in the drilling of each well if available
top soil, gravel & clay gravel
20-30' gallons of water per minute

12. Such other information of a similar nature as may be useful in carrying out the policy of this act, including reference to book and page of any county record

Signature of Owner John Francisco
Date Dec 31, 1963

Three copies to be filed by the owner with the County Clerk and Recorder of the county in which the well is located.

Please answer all questions. If not applicable, so state, otherwise the form will be returned.

Original to the County Clerk and Recorder; Duplicate to the State Engineer; Triplicate to the Montana Bureau of Mines and Geology, and Quadruplicate for the Appropriator.

2879

81474

FILED FOR RECORD.

December 31 1963
at 53 minutes past 11 o'clock
A.M.
Anna J. Taylor
County Recorder

By _____
Deputy

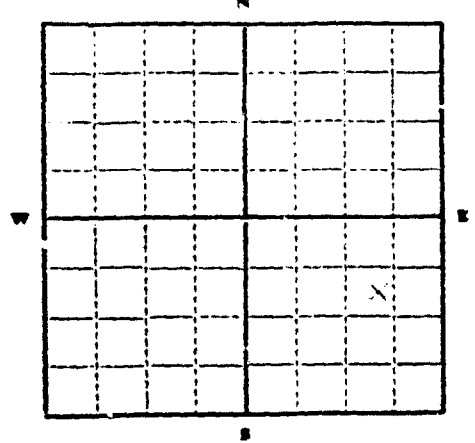
File No. T. 7 R. 10
DUPLICATE County Deer Lodge

STATE OF MONTANA
ADMINISTRATOR OF GROUNDWATER CODE
OFFICE OF STATE ENGINEER

RECEIVED
SEP 11 1963
STATE ENGINEER

Declaration of Vested Groundwater Rights
(Under Chapter 237, Montana Session Laws, 1961)

1. Mrs. Herman Frey, [Address] of RFD #1 [Town]
(Name of Appropriator) (Address) (Town)
County of Deer Lodge State of Montana
have appropriated groundwater according to the Montana laws in effect prior to January 1, 1962, as follows:



NE 1/4 Sec. 10 T. 4. R. 10.
Indicate point of appropriation and place of use, if possible. Each small square represents 10 acres.

- 2. The beneficial use on which the claim is based. Domestic purposes
- 3. Date or approximate date of earliest beneficial use; and how continuous the use has been. 7-11-55, 10-19-55 the latter in constant use. The latter used for periods during spring & summer months
- 4. The amount of groundwater claimed (in miner's inches or gallons per minute) 900 gallons claimed for the first well, 600 gallons claimed for the second.
- 5. If used for irrigation, give the acreage and description of the lands to which water has been applied and name of the owner thereof. The water of the first well is used for the irrigation of a fruit lawn Mrs. Herman Frey
- 6. The means of withdrawing such water from the ground and the location of each well or other means of withdrawal. Deep well pump for second well. Shallow well pump for first well.
- 7. The date of commencement and completion of the construction of the well, wells, or other works for withdrawal of groundwater. 8-15-57. Second well completed 7-11-55. Completion of first well commencement 10-19-55, completion 10-25-55 second well.
- 8. The depth of water table. 6 feet
- 9. So far as it may be available, the type, size and depth of each well or the general specifications of any other works for the withdrawal of groundwater. The first well has a 4 inch casing extending down for 100 feet six inches. The second well has a six inch casing, lined with a 4 inch casing, extending down for 63 feet.
- 10. The estimated amount of groundwater withdrawn each year 125,550 gallons
- 11. The log of formations encountered in the drilling of each well if available. Unknown
- 12. Such other information of a similar nature as may be useful in carrying out the policy of this act, including reference to book and page of any county record. Tax Roll Page 174 Line 9

Signature of Owner *Herman Frey*
Date *September 9, 1963*

Three copies to be filed by the owner with the County Clerk and Recorder of the county in which the well is located.
Please answer all questions. If not applicable, so state, otherwise the form will be returned.
Original to the County Clerk and Recorder; duplicate to the State Engineer; Triplicate to the Montana Bureau of Mines and Geology, and Quadruplicate for the Appropriator.

80435

FILED FOR RECORD

September 9 1963
at 15 minutes past 2 o'clock

P. M. Anna Ziegler
County Clerk

Detour

File No.

T. 4 R. 10

DUPLICATE

County Deer Lodge

STATE OF MONTANA
ADMINISTRATOR OF GROUNDWATER CODE
OFFICE OF STATE ENGINEER

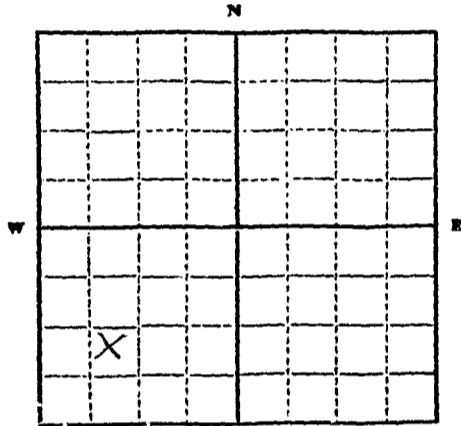
RECORDED
JAN 3 1963

Declaration of Vested Groundwater Rights STATE ENGINEER

(Under Chapter 237, Montana Session Laws, 1961)

1. Edwin Walter Gessale of Rt. 1 Opportunity Asacosta
(Name of Appropriator) (Address) (Town)

County of Deer Lodge State of Montana
have appropriated groundwater according to the Montana laws in effect prior to January 1, 1962, as follows:



Section 64 Opportunity

1/4 Sec. 10, T. 4 R. 10

Indicate point of appropriation and place of use, if possible. Each small square represents 10 acres.

2. The beneficial use on which the claim is based. Household + Irrigation

3. Date or approximate date of earliest beneficial use; and how continuous the use has been. 1957 Continuous

4. The amount of groundwater claimed (in miner's inches or gallons per minute). 10 gal per minute

5. If used for irrigation, give the acreage and description of the lands to which water has been applied and name of the owner thereof. 7.94 175 ft Lawn Edwin Gessale

6. The means of withdrawing such water from the ground and the location of each well or other means of withdrawal. Electrical Pump

7. The date of commencement and completion of the construction of the well, wells, or other works for withdrawal of groundwater. 1957 Driven, Sandpoint, 1 1/2" casing

8. The depth of water table. 35 ft

9. So far as it may be available, the type, size and depth of each well or the general specifications of any other works for the withdrawal of groundwater. none

10. The estimated amount of groundwater withdrawn each year. 250,000 gallons

11. The log of formations encountered in the drilling of each well if available. not available

12. Such other information of a similar nature as may be useful in carrying out the policy of this act, including reference to book and page of any county record. Tax Roll Page 194 Line 17

Signature of Owner Edwin W. Gessale

Date Dec 31, 1963

Three copies to be filed by the owner with the County Clerk and Recorder of the county in which the well is located.

Please answer all questions. If not applicable, so state, otherwise the form will be returned.

Original to the County Clerk and Recorder; duplicate to the State Engineer; Triplicate to the Montana Bureau of Mines and Geology, and Quadruplicate for the Appropriator.

81318

FILED FOR RECORD

December 31 1963

at 17 minutes past 9 o'clock

A.M. ERNA QUIGLEY

County Recorder
Carol M. Carthy

File No.

T. 4 N. R. 10 W.

DUPLICATE

County Deer Lodge

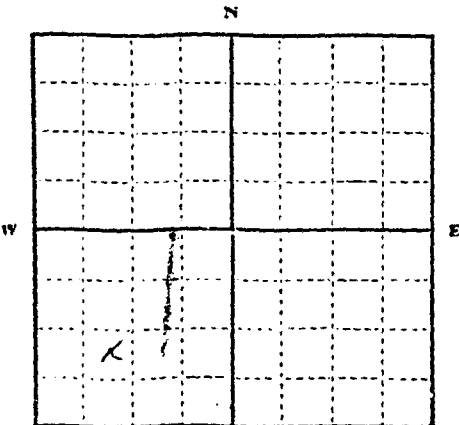
STATE OF MONTANA
ADMINISTRATOR OF GROUNDWATER CODE
OFFICE OF STATE ENGINEER

RECEIVED
JAN 8 1964

Declaration of Vested Groundwater Rights STATE ENGINEER

(Under Chapter 237, Montana Session Laws, 1961)

1. Raymond C Gessala of RT #1 Box 22-B Anaconda
(Name of Appropriator) (Address) (Town)
County of Deer Lodge State of MONTANA
have appropriated groundwater according to the Montana laws in effect prior to January 1, 1962, as follows:



Subtract Sec. 10, T. 4, R. 10
Tract 64 appr.

Indicate point of appropriation and place of use, if possible. Each small square represents 10 acres.

2. The beneficial use on which the claim is based. General Household use for WATERING GRASS

3. Date or approximate date of earliest beneficial use; and how continuous the use has been. 7/15/57
(used CONTINUOUS)

4. The amount of groundwater claimed (in miner's inches or gallons per minute) 5 GALLONS PER MINUTE

5. If used for irrigation, give the acreage and description of the lands to which water has been applied and name of the owner thereof. used for WATERING LAWN
721 x 175' LOT

6. The means of withdrawing such water from the ground and the location of each well or other means of withdrawal. 1 1/2" PIPE
DRIVEN INTO GROUND - WATER IS
PUMPED BY JET PUMP

7. The date of commencement and completion of the construction of the well, wells, or other works for withdrawal of groundwater. 6/1/57

8. The depth of water table. 29' or 30'

9. So far as it may be available, the type, size and depth of each well or the general specifications of any other works for the withdrawal of groundwater. 1 1/2" PIPE DRIVEN INTO GROUND
WITH POINT DEPT. OF ABOUT 30 FEET

10. The estimated amount of groundwater withdrawn each year. UNKNOWN

11. The log of formations encountered in the drilling of each well if available. WENT 2 FT
2' HARD PAN

12. Such other information of a similar nature as may be useful in carrying out the policy of this act, including reference to book and page of any county record. Book 88 Page 448
Part of Tract 64 Sec 10 T 4 Range 10

Signature of Owner Raymond C Gessala
Date 12/28/63

Three copies to be filed by the owner with the County Clerk and Recorder of the county in which the well is located.

Please answer all questions. If not applicable, so state, otherwise the form will be returned.

Original to the County Clerk and Recorder; duplicate to the State Engineer; Triplicate to the Montana Bureau of Mines and Geology, and Quadruplicate for the Appropriator.

81260

FILED FOR RECORD

December 30 1963
at 33 minutes past 1:00 o'clock

D. M. Anne J. J. J.
County Recorder

200

81368

FILED FOR RECORD

DEC 31 1963

at 07 minutes past 10 o'clock

A.M. ANNA QUIGLEY

Mary M. ...
Mary M. ...
1963

File No.....

T. 4N R. 10W

DUPLICATE


County.....

STATE OF MONTANA
ADMINISTRATOR OF GROUNDWATER CODE
OFFICE OF STATE ENGINEER

Declaration of Vested Groundwater Rights

(Under Chapter 237, Montana Session Laws, 1961)

I, FRED R GREY, of RFD #1 Box 36 ANACONDA
(Name of Appropriator) (Address) (Town)
County of DEER LODGE State of MONTANA
have appropriated groundwater according to the Montana laws in effect prior to January 1, 1962, as follows:



West 1/2 Tract 78A = 1.07 acres
near corner Sec 1 + 12.
Sub 1/4 Sec. 12 T. 4N R. 10W

Indicate point of appropriation and place of use, if possible. Each small square represents 10 acres.

2. The beneficial use on which the claim is based well for household use
3. Date or approximate date of earliest beneficial use; and how continuous the use has been Nov. 1, 1956 continuously since
4. The amount of groundwater claimed (in miner's inches or gallons per minute) amount for household use exact amount unknown
5. If used for irrigation, give the acreage and description of the lands to which water has been applied and name of the owner thereof not used for irrigation
6. The means of withdrawing such water from the ground and the location of each well or other means of withdrawal well located in basement withdrawn by electrically driven pump
7. The date of commencement and completion of the construction of the well, wells, or other works for withdrawal of groundwater Oct. 15, to Oct. 26, 1956
8. The depth of water table 20 ft
9. So far as it may be available, the type, size and depth of each well or the general specifications of any other works for the withdrawal of groundwater 1/4" pipe driven to 20 ft depth
10. The estimated amount of groundwater withdrawn each year 10,660 gals
11. The log of formations encountered in the drilling of each well if available Gravel and Sandstone
12. Such other information of a similar nature as may be useful in carrying out the policy of this act, including reference to book and page of any county record Book 89 Page 78

Signature of Owner Fred R Grey

Date 12-31-67

Three copies to be filed by the owner with the County Clerk and Recorder of the county in which the well is located.

Please answer all questions. If not applicable, so state, otherwise the form will be returned.

Original to the County Clerk and Recorder; Duplicate to the State Engineer; Triplicate to the Montana Bureau of Mines and Geology, and Quadruplicate for the Appropriator.

28695

File No. _____

Sec 10
Tract 63 Offset

T 4 R 10

DUPLICATE

County Dear Lodge

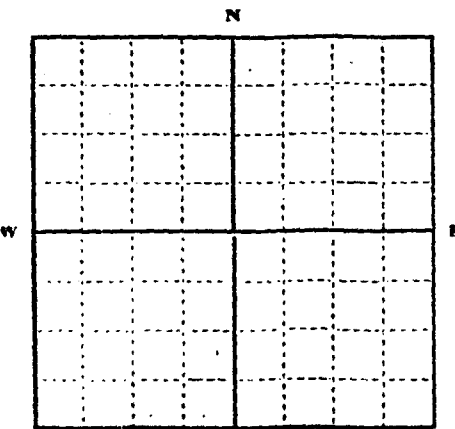
STATE OF MONTANA
ADMINISTRATOR OF GROUNDWATER CODE
OFFICE OF STATE ENGINEER

RECEIVED
JAN 2 1964

Declaration of Vested Groundwater Rights STATE ENGINEER

(Under Chapter 237, Montana Session Laws, 1961)

1. Claude C Haught, of Opportunity
(Name of Appropriator) (Address) (Town)
County of Dear Lodge State of Montana
have appropriated groundwater according to the Montana laws in effect prior to January 1, 1962, as follows:



1/4 Sec. 10 T. 4 R. 10

Indicate point of appropriation and place of use, if possible. Each small square represents 10 acres.

- 2. The beneficial use on which the claim is based 1 Well
6" drilled well 53 ft deep for
domestic use to my house and 17'
- 3. Date or approximate date of earliest beneficial use; and how continuous the use has been since 1963
- 4. The amount of groundwater claimed (in miner's inches or gallons per minute) I can't estimate the amount used
- 5. If used for irrigation, give the acreage and description of the lands to which water has been applied and name of the owner thereof
acres to be irrigated that come
mountain snow water through
SW when Claude C Haught
- 6. The means of withdrawing such water from the ground and the location of each well or other means of withdrawal use of a
horse power pump to supply house
to supply house and 17' well to
The other well is a hand pumped
- 7. The date of commencement and completion of the construction of the well, wells, or other works for withdrawal of groundwater completed in 1963
- 8. The depth of water table is 53 ft
- 9. So far as it may be available, the type, size and depth of each well or the general specifications of any other works for the withdrawal of groundwater 1 drilled well 53 ft deep 6" pipe
one well for cable water is 16 ft deep by 5 ft dia
- 10. The estimated amount of groundwater withdrawn each year I can't estimate amount
- 11. The log of formations encountered in the drilling of each well if available the one well drilled
for domestic use the best through 2 rock formations
the other well had only rock and sand formation
- 12. Such other information of a similar nature as may be useful in carrying out the policy of this act, including reference to book and page of any county record I don't know of any more
information I can give you

Signature of Owner Claude C Haught
Date Sat Dec 28 1963

Three copies to be filed by the owner with the County Clerk and Recorder of the county in which the well is located.

Please answer all questions. If not applicable, so state, otherwise the form will be returned.

Original to the County Clerk and Recorder; Duplicate to the State Engineer; Triplicate to the Montana Bureau of Mines and Geology, and Quadruplicate for the Appropriator.

81250

FILED FOR RECORD
December 8 1963
at 12 minutes past 1 o'clock
P.M. ANNA QUIGLEY
County Recorder
Carol McCarthy
Deputy

File No. _____

DUPLICATE

Sec 10
T 4 R 10
Tract 43 Off

T. 4 R. 10
County Deer Lodge

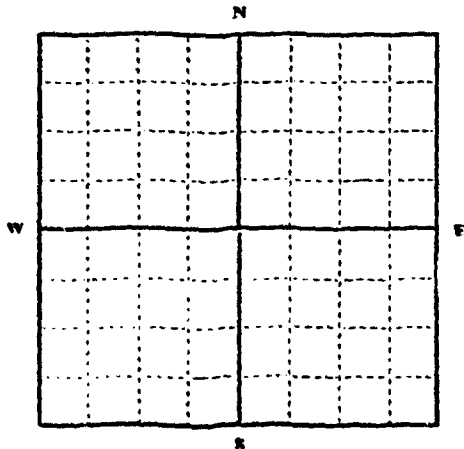
STATE OF MONTANA
ADMINISTRATOR OF GROUNDWATER CODE
OFFICE OF STATE ENGINEER

RECEIVED
JAN 8 1964
STATE ENGINEER

Declaration of Vested Groundwater Rights

(Under Chapter 237, Montana Session Laws, 1961)

1. Claude C. Haight, of Opportunity,
(Name of Appropriator) (Address) (Town)
County of Deer Lodge State of Montana
have appropriated groundwater according to the Montana laws in effect prior to January 1, 1962, as follows:



1/4 Sec. 10 T. 4 R. 10
Indicate point of appropriation and place of use, if possible. Each small square represents 10 acres.

2. The beneficial use on which the claim is based A Well
6" drilled well 53 ft deep for domestic use
to my home and 17' drilled
3. Date or approximate date of earliest beneficial use; and how continuous the use has been since 1953

4. The amount of groundwater claimed (in miner's inches or gallons per minute) I can't estimate the amount

5. If used for irrigation, give the acreage and description of the lands to which water has been applied and name of the owner thereof
I can't estimate that amount from
the mountain pump water through
which Claude C. Haight

6. The means of withdrawing such water from the ground and the location of each well or other means of withdrawal use a 1/2
horse power pump, single phase
and the water is drawn from
pump

7. The date of commencement and completion of the construction of the well, wells, or other works for withdrawal of groundwater. in 1953 completed

8. The depth of water table. 53 ft deep

9. So far as it may be available, the type, size and depth of each well or the general specifications of any other works for the withdrawal of groundwater. 1 drilled well 53 ft deep for
domestic use the other well was only 17 ft deep for
irrigation

10. The estimated amount of groundwater withdrawn each year. I can't estimate the amount

11. The log of formations encountered in the drilling of each well if available. The one well drilled
for domestic use the well showed 2 formations of rock
The other well was only 17 ft deep

12. Such other information of a similar nature as may be useful in carrying out the policy of this act, including reference to book and page of any county record. I don't know of any other
information I can give you

Signature of Owner Claude C. Haight
Date Dec 25 1963

Three copies to be filed by the owner with the County Clerk and Recorder of the county in which the well is located.

Please answer all questions. If not applicable, so state, otherwise the form will be returned.

Original to the County Clerk and Recorder; Duplicate to the State Engineer; Triplicate to the Montana Bureau of Mines and Geology, and Quadruplicate for the Appropriator.

File No.

T. 4 R. 10

DUPLICATE

County *Deer Lodge*

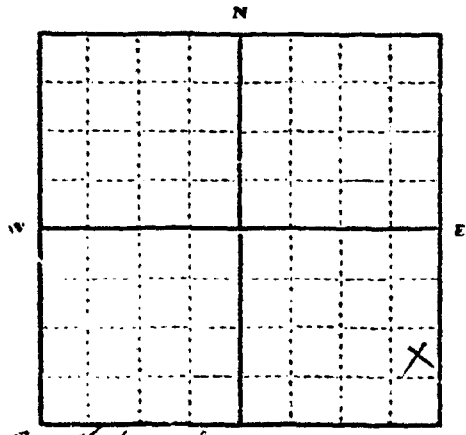
STATE OF MONTANA
ADMINISTRATOR OF GROUNDWATER CODE
OFFICE OF STATE ENGINEER

Declaration of Vested Groundwater Rights

(Under Chapter 237, Montana Session Laws, 1961)

I, *Con Hansen*, of *R.R.D. #1* *Anaconda*
(Name of Appropriator) (Address) (Town)

County of *Deer Lodge* State of *Montana*
have appropriated groundwater according to the Montana laws in effect prior to January 1, 1962, as follows:



*East 1/2 tract 23 off
SE 1/4 SE 1/4 Sec. 10 T. 4 R. 10*

Indicate point of appropriation and place of use, if possible. Each small square represents 10 acres.

- 2. The beneficial use on which the claim is based *for stock drinking, house irrigation*
- 3. Date or approximate date of earliest beneficial use; and how continuous the use has been. *used in 1924 to date*
- 4. The amount of groundwater claimed (in miner's inches or gallons per minute) *unknown*
- 5. If used for irrigation, give the acreage and description of the lands to which water has been applied and name of the owner thereof
- 6. The means of withdrawing such water from the ground and the location of each well or other means of withdrawal *hand pump*
- 7. The date of commencement and completion of the construction of the well, wells, or other works for withdrawal of groundwater *year of 1924*
- 8. The depth of water table *5 feet*
- 9. So far as it may be available, the type, size and depth of each well or the general specifications of any other works for the withdrawal of groundwater *Open well 8 feet deep 2 feet round*
- 10. The estimated amount of groundwater withdrawn each year *unknown*
- 11. The log of formation encountered in the drilling of each well if available.
- 12. Such other information of a similar nature as may be useful in carrying out the policy of this act, including reference to book and page of any county record.

Signature of Owner *Olga S Hansen*
Date *Jan. 2, 1964*

Three copies to be filed by the owner with the County Clerk and Recorder of the county in which the well is located.

Please answer all questions. If not applicable, so state, otherwise the form will be returned.

Original to the County Clerk and Recorder; Duplicate to the State Engineer; Triplicate to the Montana Bureau of Mines and Geology, and Quadruplicate for the Appropriator.

81246

FILED FOR RECORD
December 3, 1963
at 05 minutes past 1 o'clock
P. M. **MINN. COURTS**
And the City
County Recorder
Deputy

81433

FILED FOR RECORD

December 31 1963

at 12 minutes past 11 o'clock

A.M.

ANNA QUIGLEY

Paul J. McCarthy
Deputy

File No.

T. 4 N R. 10 E

DUPLICATE

County Deer Lodge

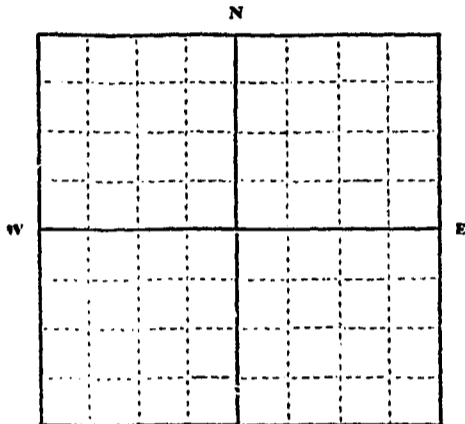
STATE OF MONTANA
ADMINISTRATOR OF GROUNDWATER CODE
OFFICE OF STATE ENGINEER

1964

Declaration of Vested Groundwater Rights

(Under Chapter 237, Montana Session Laws, 1961)

1. Raymond D. Hanson, of Route 1 Anaconda
(Name of Appropriator) (Address) (Town)
County of Deer Lodge State of Montana
have appropriated groundwater according to the Montana laws in effect prior to January 1, 1962, as follows:



72 W. 150' of tract 57 Opp.
1/4 Sec. 10 T. 4 R. 10'

Indicate point of appropriation and place of use, if possible. Each small square represents 10 acres.

2. The beneficial use on which the claim is based home use

3. Date or approximate date of earliest beneficial use; and how continuous the use has been Aug 1942

4. The amount of groundwater claimed (in miner's inches or gallons per minute) 50 gal

5. If used for irrigation, give the acreage and description of the lands to which water has been applied and name of the owner thereof Don't irrigate

6. The means of withdrawing such water from the ground and the location of each well or other means of withdrawal well electric pump

7. The date of commencement and completion of the construction of the well, wells, or other works for withdrawal of groundwater 1942

8. The depth of water table 20'

9. So far as it may be available, the type, size and depth of each well or the general specifications of any other works for the withdrawal of groundwater 2" driven well & horse power pump

10. The estimated amount of groundwater withdrawn each year 15,000 gals

11. The log of formations encountered in the drilling of each well if available top soil, clay, gravel

12. Such other information of a similar nature as may be useful in carrying out the policy of this act, including reference to book and page of any county record

Signature of Owner Raymond D. Hanson
Date Dec 31, 1963

Three copies to be filed by the owner with the County Clerk and Recorder of the county in which the well is located.

Please answer all questions. If not applicable, so state, otherwise the form will be returned.

Original to the County Clerk and Recorder; Duplicate to the State Engineer; Triplicates to the Montana Bureau of Mines and Geology, and Quadruplicate for the Appropriator.

81505

FILED FOR RECORD

December 31 1963
at 24 minutes past 12 o'clock
P.M.

ANNA QUIGLEY

By Carol Mc Carthy
Deputy Recorder

GV.

Approved Stock Form—State Publishing Co., Helena, Montana—42234

File No. _____

T. 4 R. 10

DUPLICATE

County Deer Lodge

STATE OF MONTANA
ADMINISTRATOR OF GROUNDWATER CODE
OFFICE OF STATE ENGINEER

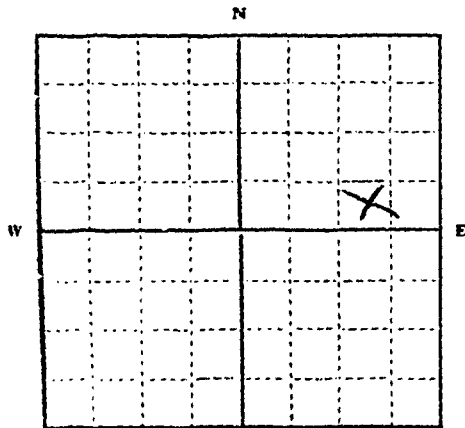
JAN 14 1964

Declaration of Vested Groundwater Rights
(Under Chapter 237, Montana Session Laws, 1961)

1. Raymond & Florence Hiltz of 606 Chestnut Aracanda
(Name of Appropriator) (Address) (Town)

County of Deer Lodge State of Mont.

have appropriated groundwater according to the Montana laws in effect prior to January 1, 1962, as follows:



Sec 10 Range 18
T. 4 R. 10

Indicate point of appropriation and place of use, if possible. Each small square represents 10 acres.

2. The beneficial use on which the claim is based general household use

3. Date or approximate date of earliest beneficial use; and how continuous the use has been before 1950, quite continuous

4. The amount of groundwater claimed (in miner's inches or gallons per minute) app. 15 gal. per min.

5. If used for irrigation, give the acreage and description of the lands to which water has been applied, and name of the owner thereof not applicable

6. The means of withdrawing such water from the ground and the location of each well or other means of withdrawal by electric water pump, under the back part of house.

7. The date of commencement and completion of the construction of the well, wells, or other works for withdrawal of groundwater before 1950

8. The depth of water table about 10 ft

9. So far as it may be available, the type, size and depth of each well or the general specifications of any other works for the withdrawal of groundwater app. 25 to 30 ft deep with 3 in pipe

10. The estimated amount of groundwater withdrawn each year app. 52,000 gal.

11. The log of formations encountered in the drilling of each well if available unavailable

12. Such other information of a similar nature as may be useful in carrying out the policy of this act, including reference to book and page of any county record none

Signature of Owner Raymond Hiltz
Date Jan 1964

Three copies to be filed by the owner with the County Clerk and Recorder of the county in which the well is located.

Please answer all questions. If not applicable, so state, otherwise the form will be returned.

Original to the County Clerk and Recorder; Duplicate to the State Engineer; Triplicate to the Montana Bureau of Mines and Geology, and Quadruplicate for the Appropriator. 32148

81606

FILED FOR RECORD

Jan 8 1964
at 10 minutes past 11 o'clock
P. M. ANNA QUIGLEY

County Recorder
Mary McQuinn
Deputy

File No.....

T. 11 R. 10

DUPLICATE

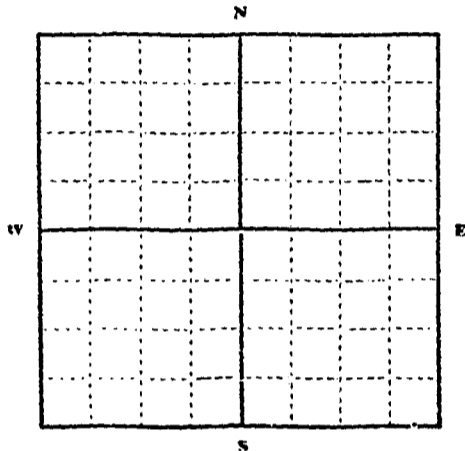
County.....

STATE OF MONTANA
ADMINISTRATOR OF GROUNDWATER CODE
OFFICE OF STATE ENGINEER

RECEIVED
JAN 8 1964

Declaration of Vested Groundwater Rights STATE ENGINEER
(Under Chapter 237, Montana Session Law 1961)

1. Howard, Oscar F. Star of Opportunity, Anaconda Montana
(Name of Appropriator) (Address) (Town)
County of Deer Lodge State of Montana
have appropriated groundwater according to the Montana laws in effect prior to January 1, 1962, as follows:



..... $\frac{1}{4}$ Sec. 10 T. 4 R. 10
Indicate point of appropriation and place of use, if possible. Each small square represents 10 acres.

- 2. The beneficial use on which the claim is based. Household & Lawn & garden irrigation
- 3. Date or approximate date of earliest beneficial use; and how continuous the use has been. April 1938, Continuous
- 4. The amount of groundwater claimed (in miner's inches or gallons per minute). 20 gals per minute
- 5. If used for irrigation, give the acreage and description of the lands to which water has been applied and name of the owner thereof. One and $\frac{1}{4}$ Acre, Pasture, Garden & Lawn. Oscar, Oscar F. Howard Star. East 152' West $\frac{1}{4}$ of Tract 91, sec 10, Twp 4, Rge 10 Opportunity, Anaconda Montana.
- 6. The means of withdrawing such water from the ground and the location of each well or other means of withdrawal. Centrifical Pump, 600 gal capacity. Approximate center of lot.
- 7. The date of commencement and completion of the construction of the well, wells, or other works for withdrawal of groundwater. Original driven 1 1/2 inch pipe, 1938. 5 inch casing drilled 50 feet May 25, 1957.
- 8. The depth of water table. Varies from 6 ft. in July to 25 in winter months.
- 9. So far as it may be available, the type, size and depth of each well or the general specifications of any other works for the withdrawal of groundwater. 5 inch casing drilled 50 feet deep.
- 10. The estimated amount of groundwater withdrawn each year. 50,000 gals.
- 11. The log of formations encountered in the drilling of each well if available. Not available in log. Gravel sand without hardpan at depth drilled.
- 12. Such other information of a similar nature as may be useful in carrying out the policy of this act, including reference to book and page of any county record. Tax roll page 19, line 21, Deed recorded Page 76 of Book of Deeds No. 48 of Deer Lodge County.

Signature of Owner Oscar F. Howard
Date Dec 30, 1963

Three copies to be filed by the owner with the County Clerk and Recorder of the county in which the well is located.

Please answer all questions. If not applicable, so state, otherwise the form will be returned.

Original to the County Clerk and Recorder; duplicate to the State Engineer; Triplicate to the Montana Bureau of Mines and Geology, and Quadruplicate for the Appropriator.

81264

FILED FOR RECORD

December 30 1963
at 10 minutes past 1:00 o'clock

P. M. Anna Fisher
County Recorder

200

File No.

T. W. R. W.

DUPLICATE

County BEAVERHEAD

STATE OF MONTANA
ADMINISTRATOR OF GROUNDWATER CODE
OFFICE OF STATE ENGINEER

Notice of Completion of Groundwater
Appropriation by Means of Well

(Under Chapter 237, Montana Session Laws, 1961)

Owner MARIE JACOBS Address P.O. Box 378 ANA

Driller..... Address.....

Date of Notice of Appropriation of Groundwater August, 1943

Date well started..... Date Completed Aug-43

Type of well POINT DRIVEN Equipment Used.....
(dug, driven, bored or drilled) (Churn, drill, rotary or other)

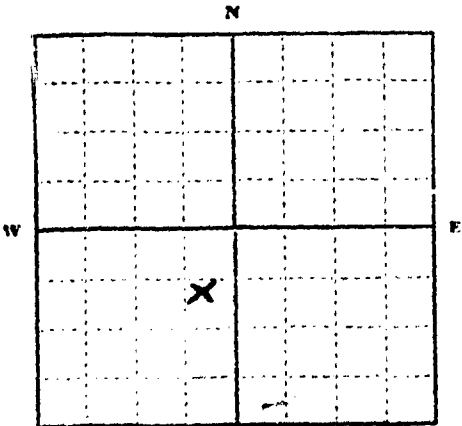
Water Use: Domestic Municipal Other Irrigation
Industrial Drainage Stock

Indicate on the diagram the character and thickness of the different strata met with in drilling, such as soil, clay, shale, gravel, rock or sand, etc. Show depth at which water is encountered, thickness and character of water-bearing strata and height to which water rises in the well.



Top of Ground
(Elev. above sea level.....)

Size of Drilled Hole	Size and Weight of Casing	From (Feet)	To (Feet)	PERFORATIONS		
				Kind	From (Feet)	To (Feet)



16th S 1st E Sec. 12 T. 42 N. R. 10 W
Indicate location of well and place of use, if possible. Each small square represents 10 acres.

Show exact depth of bottom.

Static Water Level for non-flowing Well UNKNOWN feet.

Shut-in Pressure for Flowing Well UNKNOWN

Pumping Water Level 33 feet at ? gal. per minute.

Discharge in gal. per min. of flowing well ?

How Tested..... Length of Test.....

Remarks: (Gravel packing, cementing, packers, type of shutoff, location of place of use of groundwater if not at well, and any other similar pertinent information, including number of acres irrigated, if used for irrigation).....

Driller's License Number

Driller's Signature

This form to be prepared by driller, and three copies to be filed by the owner with the County Clerk and Recorder in the county in which the well is located.

Please answer all questions. If not applicable, so state, otherwise the form will be returned.

Original to the County Clerk and Recorder; duplicate to the State Engineer; Triplicate to the Montana Bureau of Mines and Geology and Quadruplicate for the Appropriator.

32147

FILED FOR RECORD

January 13 1963
minutes past 4:00 o'clock
A.M.

By W. J. [Signature]
County Recorder
[Signature]

10

File No. _____
DUPLICATE

STATE WATER CONSERVATION BOARD

RECEIVED
AUG 2 1965

85345

T. H. R. / ow

County Deep Lodge

REFERRED TO _____

STATE OF MONTANA
ADMINISTRATOR OF GROUNDWATER CODE
OFFICE OF STATE ENGINEER

Top of Ground
(Elev. above sea level.....)

Notice of Completion of Groundwater Appropriation by Means of Well

(Under Chapter 237, Montana Session Laws, 1961)

Owner Kerb, Sunny D Address Box 34, C1

Driller Same Address same

Date of Notice of Appropriation of Groundwater.....

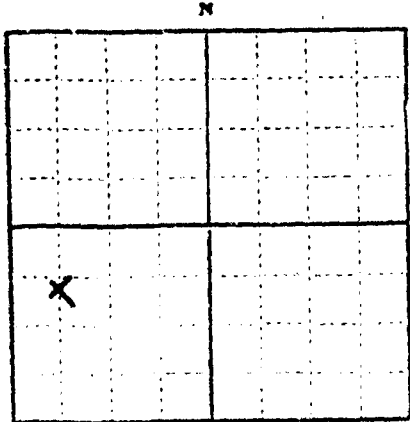
Date well started -57 Date Completed -57

Type of well Driven Equipment Used Rotary Drill
(dug, driven, bored or drilled) (Churn, drill, rotary or other)

Water Use: Domestic Municipal Other Irrigation
Industrial Drainage Stock

Indicate on the diagram the character and thickness of the different strata met with in drilling, such as soil, clay, shale, gravel, rock or sand, etc. Show depth at which water is encountered, thickness and character of water-bearing strata and height to which water rises in the well.

Dip of Drilled Hole	Dip and Weight of Casing	From (Feet)	To (Feet)	PERFORATIONS		
				Kind Size	From (Feet)	To (Feet)
#1 - 2'				4"	4'	to top
#2 - 2'						



N 1/4 Sec 10 T4N R10W
Indicate location of well and place of use, if possible. Each small square represents 10 acres.

Show exact depth of bottom.

Static Water Level for non-flowing Well 31 feet.

Shut-in Pressure for Flowing Well.....

Pumping Water Level..... feet at 200 gal. per minute.

Discharge in gal. per min. of flowing well.....

How Tested..... Length of Test.....

Remarks: (Gravel packing, cementing, packers, type of shutoff, location of place of use of groundwater if not at well, and any other similar pertinent information, including number of acres irrigated, if used for irrigation).....

Driller's License Number

Sidney D. Kail (Owner)
Driller's Signature

This form to be prepared by driller, and three copies to be filed by the owner with the County Clerk and Recorder in the county in which the well is located.

Please answer all questions. If not applicable, so state, otherwise the form will be returned.

Original to the County Clerk and Recorder; duplicate to the State Engineer; Triplicate to the Montana Bureau of Mines and Geology and Quadruplicate for the Appropriator.

39380

File No.

T. 7 R. 10

DUPLICATE

County Headwater

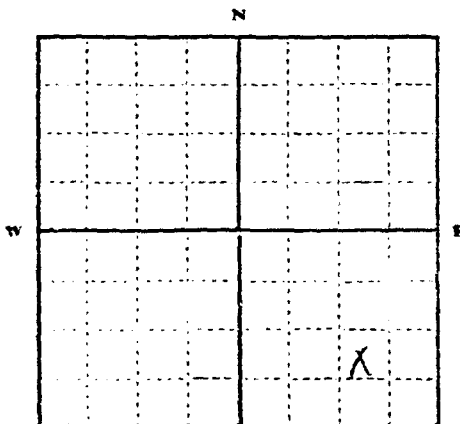
STATE OF MONTANA
ADMINISTRATOR OF GROUNDWATER CODE
OFFICE OF STATE ENGINEER

JAN 1 1962

Declaration of Vested Groundwater Rights

(Under Chapter 237, Montana Session Laws, 1961)

I, Albert Fuchs of Rt 1, Box 538 Lea
(Name of Appropriator) (Address) (Town)
County of Headwater State of Montana
have appropriated groundwater according to the Montana laws in effect prior to January 1, 1962, as follows:



Tract # 38
SE 4 Sec 4 Sec. 10 T4 R. 10

Indicate point of appropriation and place of use, if possible. Each small square represents 10 acres.

2. The beneficial use on which the claim is based Domestic

3. Date or approximate date of earliest beneficial use; and how continuous the use has been 1955

4. The amount of groundwater claimed (in miner's inches or gallons per minute) Unknown

5. If used for irrigation, give the acreage and description of the lands to which water has been applied and name of the owner thereof
Use well for irrigation for tract 38

6. The means of withdrawing such water from the ground and the location of each well or other means of withdrawal At pump

7. The date of commencement and completion of the construction of the well, wells, or other works for withdrawal of groundwater Unknown

8. The depth of water table ?

9. So far as it may be available, the type, size and depth of each well or the general specifications of any other works for the withdrawal of groundwater 5' deep 13' deep for irrigation

10. The estimated amount of groundwater withdrawn each year

11. The log of formations encountered in the drilling of each well if available ?

12. Such other information of a similar nature as may be useful in carrying out the policy of this act, including reference to book and page of any county record

Signature of Owner Albert Fuchs

Date Dec 4, 1963

Three copies to be filed by the owner with the County Clerk and Recorder of the county in which the well is located.

Please answer all questions. If not applicable, so state, otherwise the form will be returned.

Original to the County Clerk and Recorder; duplicate to the State Engineer; Triplicate to the Montana Bureau of Mines and Geology, and Quadruplicate for the Appropriator.

28704

85345

FILED FOR RECORD

July 20 1965
at 34 minutes past 7 o'clock

P.M. ANNA QUIGLEY

County Recorder
By Allen M. Carthy
Deputy

2.00

81377

FILED FOR RECORD

December 31 1963

at 10 minutes past 10 o'clock

A.M.

ANNA QUIGLEY

Carol Mc Carthy

Deputy

File No.

T. T. H. R. Low

DUPLICATE

County Deer Lodge

STATE OF MONTANA
ADMINISTRATOR OF GROUNDWATER CODE
OFFICE OF STATE ENGINEER

STATE ENGINEER

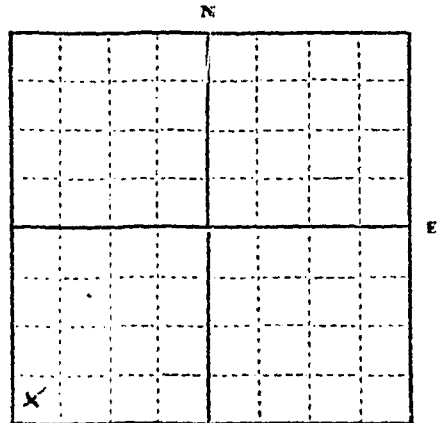
KrisKovich

Declaration of Vested Groundwater Rights

(Under Chapter 237, Montana Session Laws, 1961)

1. Anthony F. Kislovich, of R. F. D. #1 Granada
(Name of Appropriator) (Address) (Town)

County of Deer Lodge State of Montana
have appropriated groundwater according to the Montana laws in effect prior to January 1, 1962, as follows:



Sub Sec. 1/2 Sec. 10 T. 4 R. 10

Indicate point of appropriation and place of use, if possible. Each small square represents 10 acres.

- 2. The beneficial use on which the claim is based Household Use - Watering Lawns
- 3. Date or approximate date of earliest beneficial use, and how continuous the use has been 1942 - Used Continuously
- 4. The amount of groundwater claimed (in miner's inches or gallons per minute) 2000 Gal. Per Min.
- 5. If used for irrigation, give the acreage and description of the lands to which water has been applied and name of the owner thereof 2.50 Acres
- 6. The means of withdrawing such water from the ground and the location of each well or other means of withdrawal Pump
Cluster
- 7. The date of commencement and completion of the construction of the well, wells, or other works for withdrawal of groundwater 1942 - from 6' to 12'
- 8. The depth of water table 6' to 12'
- 9. So far as it may be available, the type, size and depth of each well or the general specifications of any other works for the withdrawal of groundwater Drain Point approx. 20 ft.
- 10. The estimated amount of groundwater withdrawn each year 200,000 Gallons
- 11. The log of formations encountered in the drilling of each well if available not available
- 12. Such other information of a similar nature as may be useful in carrying out the policy of this act, including reference to book and page of any county record None

Signature of Owner Anthony F. Kislovich

Date 2-23-1963

Three copies to be filed by the owner with the County Clerk and Recorder of the county in which the well is located.

Please answer all questions. If not applicable, so state, otherwise the form will be returned.

Original to the County Clerk and Recorder; Duplicate to the State Engineer; Triplicate to the Montana Bureau of Mines and Geology, and Quadruplicate for the Appropriator.

28792

81467

FILED FOR RECORD

December 31 1963
at 46 minutes past 11 o'clock
A.M. ANNA QUIGLEY

Clarence R. ...
Clarence R. ...
By Clarence R. ...
Deputy

File No.

T. ~~4~~ R. ~~10~~

DUPLICATE

County Beauregard

STATE OF MONTANA
ADMINISTRATOR OF GROUNDWATER CODE
OFFICE OF STATE ENGINEER

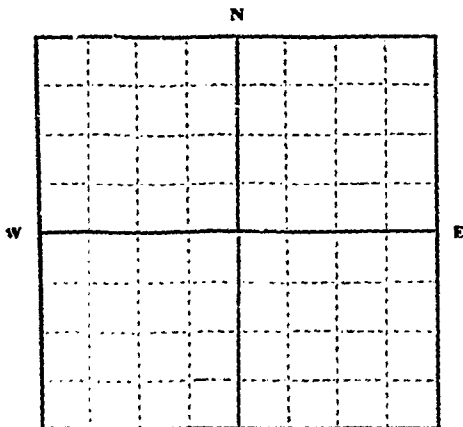
R
JAN 9 1964

Declaration of Vested Groundwater Rights

(Under Chapter 237, Montana Session Laws, 1961)

1. Thomas J. Fogden, of R.F.D. #1, Clayton
(Name of Appropriator) (Address) (Town)

County of Beauregard State of Montana
have appropriated groundwater according to the Montana laws in effect prior to January 1, 1962, as follows:



1/4 Sec. 10 T. 4 R. 10
Indicate point of appropriation and place of use, if possible. Each small square represents 10 acres.

2. The beneficial use on which the claim is based domestic

3. Date or approximate date of earliest beneficial use; and how continuous the use has been May 21, 1959 - continuous use

4. The amount of groundwater claimed (in miner's inches or gallons per minute) 15 gallons per minute

5. If used for irrigation, give the acreage and description of the lands to which water has been applied and name of the owner thereof not used for irrigation

6. The means of withdrawing such water from the ground and the location of each well or other means of withdrawal electric pump

7. The date of commencement and completion of the construction of the well, wells, or other works for withdrawal of groundwater May 21, 1959

8. The depth of water table 30 ft.

9. So far as it may be available, the type, size and depth of each well or the general specifications of any other works for the withdrawal of groundwater Standard type, 4" casing, 30 feet

10. The estimated amount of groundwater withdrawn each year approximately 3 million gal.

11. The log of formations encountered in the drilling of each well if available Surface to top seal 4' - 1' to 2' Heavy clay 7' to 28' - Heavy gravel - 28' to 3' Sand & gravel water bearing

12. Such other information of a similar nature as may be useful in carrying out the policy of this act, including reference to book and page of any county record

Signature of Owner Thomas J. Fogden
Date Encl. M. Fogden

Three copies to be filed by the owner with the County Clerk and Recorder of the county in which the well is located.

Please answer all questions. If not applicable, so state, otherwise the form will be returned.

Original to the County Clerk and Recorder; Duplicate to the State Engineer; Triplicate to the Montana Bureau of Mines and Geology, and Quadruplicate for the Appropriator.

28803

81478

FILED FOR RECORD

December 31 1963
at 59 minutes past 1 o'clock

P.M. Anna Ziegler
County Recorder

By _____ District

200

10

File No.

T. N. Row

DUPLICATE

County Deer Lodge

STATE OF MONTANA
ADMINISTRATOR OF GROUNDWATER CODE
OFFICE OF STATE ENGINEER

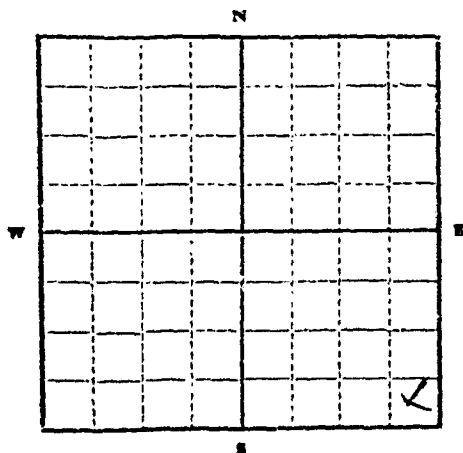
RECEIVED
DEC 6 1963

Declaration of Vested Groundwater Rights

(Under Chapter 237, Montana Session Laws, 1961)

STATE ENGINEER

1. Verdine Marie G. Moecken Magrann of Box 72 Arden
(Name of Appropriator) (Address) (Town)
County of Deer Lodge State of Montana
have appropriated groundwater according to the Montana laws in effect prior to January 1, 1962, as follows:



S. 22. 1/4 Sec. 10 T. 4 R. 10

Indicate point of appropriation and place of use, if possible. Each small square represents 10 acres. Tract 21 - Oppr.

2. The beneficial use on which the claim is based House Water

3. Date or approximate date of earliest beneficial use; and how continuous the use has been Aug 15 - 1960

4. The amount of groundwater claimed (in miner's inches or gallons per minute) 150 gals per day

5. If used for irrigation, give the acreage and description of the lands to which water has been applied and name of the owner thereof No

6. The means of withdrawing such water from the ground and the location of each well or other means of withdrawal Hand Pump

7. The date of commencement and completion of the construction of the well, wells, or other works for withdrawal of groundwater Aug - 1960

8. The depth of water table ?

9. So far as it may be available, the type, size and depth of each well or the general specifications of any other works for the withdrawal of groundwater 30 ft

10. The estimated amount of groundwater withdrawn each year ?

11. The log of formations encountered in the drilling of each well if available Unknown

12. Such other information of a similar nature as may be useful in carrying out the policy of this act, including reference to book and page of any county record

Signature of Owner Verdine Magrann

Date Dec 5, 1963

Three copies to be filed by the owner with the County Clerk and Recorder of the county in which the well is located.

Please answer all questions. If not applicable, so state, otherwise the form will be returned.

Original to the County Clerk and Recorder; duplicate to the State Engineer; Triplicate to the Montana Bureau of Mines and Geology, and Quadruplicate for the Appropriator.

7948

81010

FILED FOR RECORD

December 5 1963
at 30 minutes past 11 o'clock
A. M. ANNA QUIGLEY

County Ba. order
Paul Mc Carthy
200
Deputy

File No.

T. 4 R. 10

DUPLICATE

County

*Rental property
House No 2*

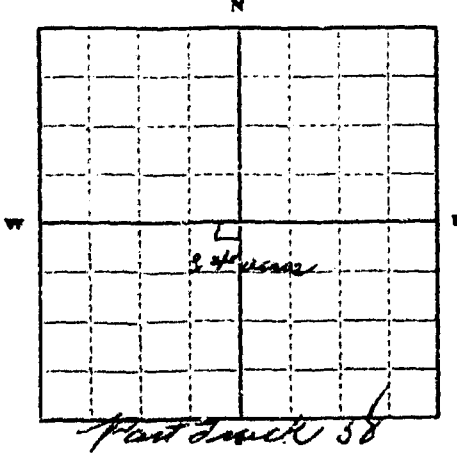
STATE OF MONTANA
ADMINISTRATOR OF GROUNDWATER CODE
OFFICE OF STATE ENGINEER

JAN 3 1964
STATE ENGINEER

Declaration of Vested Groundwater Rights

(Under Chapter 237, Montana Session Laws, 1961)

House No 2
Name of Appropriator *Mrs. Beatrice Mae Moore (Widow 71)* of *Box 1 (Camp)* *Conrad*
(Name of Appropriator) (Address) (Town)
County of *Deer Lodge* State of *Montana*
have appropriated groundwater according to the Montana laws in effect prior to January 1, 1962, as follows:



1/4 Sec 10 T. 4. R. 10
Indicate point of appropriation and place of use, if possible. Each small square represents 10 acres.

- The beneficial use on which the claim is based *14 ft Well House hold purpose Only*
- Date or approximate date of earliest beneficial use; and how continuous the use has been *This is used for 14 ft well house No 2 not continuous use. It has not been used since 1917.*
- The amount of groundwater claimed (in gainer's inches or gallons per minute) *Water pumped by hand pump. No knowledge as to amt. pumped per min.*
- If used for irrigation, give the acreage and description of the lands to which water has been applied and name of the owner thereof *Not used for any irrigation*
- The means of withdrawing such water from the ground and the location of each well or other means of withdrawal *Hand pumped well is under the back steps of this house, out side house No 2*
- The date of commencement and completion of the construction of the well, wells, or other works for withdrawal of groundwater *County records show this property was purchased from John Carter by Mrs. Calas May 13, 1917. Hand pump was dug at that time.*
- The depth of water table *56 in level surface water 36 in*
- So far as it may be available, the type, size and depth of each well or the general specifications of any other works for the withdrawal of groundwater *14 ft well located under back steps of this house not 18 in. Type casing driven well.*
- The estimated amount of groundwater withdrawn each year *None No knowledge*
- The log of formations encountered in the drilling of each well if available *Clay sand, Gravel*
- Such other information of a similar nature as may be useful in carrying out the policy of this act, including reference to book and page of any county record *This property was purchased by Mrs. John Carter from Mrs. Calas Aug 1917 through testimony recorded in court of Mrs. Beatrice Mae Moore*

Signature of Owner *Mrs. Beatrice Mae Moore*
Date *Dec 27th 1963*

Three copies to be filed by the owner with the County Clerk and Recorder of the county in which the well is located.

Please answer all questions. If not applicable, so state, otherwise the form will be returned.

Original to the County Clerk and Recorder; duplicate to the State Engineer; Triplicate to the Montana Bureau of Mines and Geology, and Quadruplicate for the Appropriator.

81313

FILED FOR RECORD

Dec 31 1967
at 12 minutes past 9:00 o'clock
A.M. FRANK QUINN

County Register
May M. Brown
Deputy

File No.

T. ... R. ...

DUPLICATE

County

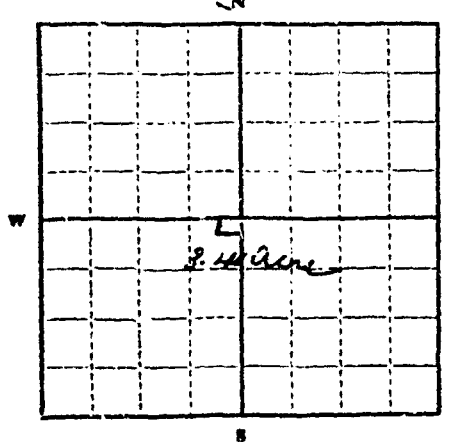
STATE OF MONTANA
ADMINISTRATOR OF GROUNDWATER CODE
OFFICE OF STATE ENGINEER

*Rental property
House!*

Declaration of Vested Groundwater Rights STATE ENGINEER

Under Chapter 237, Montana Session Laws, 1961)

House 11 or 12
1. *Beatrice Mae Moore (Widow 71)* of *1111 Ave* *Anaconda*
(Name of Appropriator) (Address) (Town)
County of *Deer Lodge* State of *Montana*
have appropriated groundwater according to the Montana laws in effect prior to January 1, 1962, as follows:



..... 1/4 Sec. 9, T. 4, R. 10.
Indicate point of appropriation and place of use, if possible. Each small square represents 10 acres.

- 2. The beneficial use on which the claim is based. *10 foot Well House hold purpose only*
- 3. Date or approximate date of earliest beneficial use; and how continuous the use has been. *is Rental property, it room House not continuous since it has been out now unoccupied 1 year*
- 4. The amount of groundwater claimed (in miner's inches or gallons per minute). *Water is pumped by hand pump, no knowledge as to amount pumped per minute*
- 5. If used for irrigation, give the acreage and description of the lands to which water has been applied and name of the owner thereof. *Not used for any irrigation*
- 6. The means of withdrawing such water from the ground and the location of each well or other means of withdrawal. *A bucket hand pump well on west side of house in kitchen back*

7. The date of commencement and completion of the construction of the well, wells, or other works for withdrawal of groundwater. *County records show this property was purchased from John Culler by Mrs. Helen May 13th 1917. This well was dug at that time*

8. The depth of water table. *Level 56 in Surface Water 26 in*

9. So far as it may be available, the type, size and depth of each well or the general specifications of any other works for the withdrawal of groundwater. *Depth of Well 10 ft. located just out side of the house. Type casing driven well. Near kitchen door*

10. The estimated amount of groundwater withdrawn each year. *Have no knowledge*

11. The log of formations encountered in the drilling of each well if available. *Clay, Sand, Gravel*

12. Such other information of a similar nature as may be useful in carrying out the policy of this act, including reference to book and page of any county record. *This property was purchased by my father John Culler from Mrs. Helen May 13th 1917. This well was dug at that time. County record now owned by Mrs. Beatrice Mae Moore. I own this property Jan 1949*

Signature of Owner *Beatrice Mae Moore*
Date *Dec 9th 1963*

Three copies to be filed by the owner with the County Clerk and Recorder of the county in which the well is located.

Please answer all questions. If not applicable, so state, otherwise the form will be returned.

Original to the County Clerk and Recorder; duplicate to the State Engineer; Triplicate to the Montana Bureau of Mines and Geology, and Quadruplicate for the Appropriator.

81314

FILED FOR RECORD
Dec. 31 1963
at 10 minutes past 12 o'clock
A.M.
ANNA QUIGLEY
County Recorder
Mary M. ...

File No.

T. 10 R. 10

DUPLICATE

County

STATE OF MONTANA
ADMINISTRATOR OF GROUNDWATER CODE
OFFICE OF STATE ENGINEER

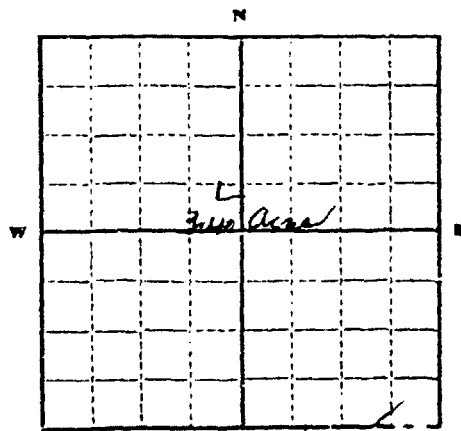
Family Home

RECEIVED
JAN 3 1964
STATE ENGINEER

Declaration of Vested Groundwater Rights

(Under Chapter 237, Montana Session Laws, 1961)

House #
Mrs. Beatrice Mae Moore, Age 71, of R.F.D. 1, App. Conrad
(Name of Appropriator) (Address) (Town)
County of Deer Lodge State of Montana
have appropriated groundwater according to the Montana laws in effect prior to January 1, 1962, as follows:



Part Tract 55

1/4 Sec 10, T. 14, R. 10

Indicate point of appropriation and place of use, if possible. Each small square represents 10 acres.

- The beneficial use on which the claim is based. *Well 1 1/4 ft. is used for household purpose only.*
- Date or approximate date of earliest beneficial use; and how continuous the use has been. *Since Aug 12th 1918. This is the old family home 17 rooms. Continuous use & living out.*
- The amount of groundwater claimed (in miner's inches or gallons per minute). *Through 1/4 horse power pump about 200 gals per hour.*
- If used for irrigation, give the acreage and description of the lands to which water has been applied and name of the owner thereof. *Not used for any irrigation.*
- The means of withdrawing such water from the ground and the location of each well or other means of withdrawal. *1/4 horse power pump located in the basement.*
- The date of commencement and completion of the construction of the well, wells, or other works for withdrawal of groundwater. *Construction of Well Aug 1918.*
- The depth of water table. *Level 5 in Surface Water 3.6 in.*
- So far as it may be available, the type, size and depth of each well or the general specifications of any other works for the withdrawal of groundwater. *Depth of Well 14 feet a drop well 18 in. tapered with tyling.*
- The estimated amount of groundwater withdrawn each year. *Estimated 54,000 Gals.*
- The log of formations encountered in the drilling of each well if available. *Encountered Clay - Sand - Gravel.*
- Such other information of a similar nature as may be useful in carrying out the policy of this act, including reference to book and page of any county record. *I inherited this family property after the death of my father he was John J. Gregory. No knowledge of County Records. In June 1949 I had a deed.*

Signature of Owner *Mrs. Beatrice Mae Moore*

Date *Dec 27th 1963*

Three copies to be filed by the owner with the County Clerk and Recorder of the county in which the well is located.

Please answer all questions. If not applicable, so state, otherwise the form will be returned.

Original to the County Clerk and Recorder; duplicate to the State Engineer; Triplicate to the Montana Bureau of Mines and Geology, and Quadruplicate for the Appropriator.

81312

FILED FOR RECORD

at 15 minutes past 9:00 o'clock
A.M.

ANNA QUIGLEY

County Recorder

Raymond Lawrence
Deputy

510

File No.

T. 4 R. 10

DUPLICATE

County

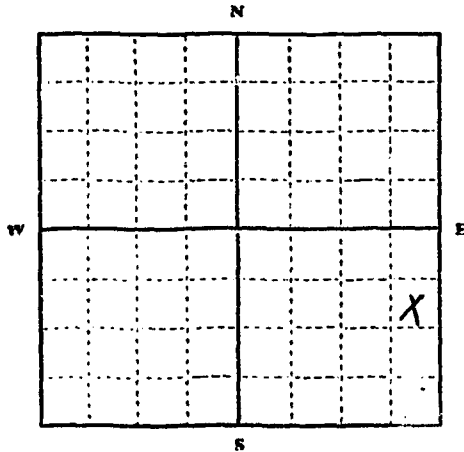
STATE OF MONTANA
ADMINISTRATOR OF GROUNDWATER CODE
OFFICE OF STATE ENGINEER

RECEIVED
JAN 3 1963

Declaration of Vested Groundwater Rights

(Under Chapter 237, Montana Session Laws, 1961)

1. Roy E. Myers, of Rt 1 Box 124 A Onocand
(Name of Appropriator) (Address) (Town)
County of Deer Lodge State of Montana
have appropriated groundwater according to the Montana laws in effect prior to January 1, 1962, as follows:



Sec 4 Sec 10 T. 4 R. 10

Indicate point of appropriation and place of use, if possible. Each small square represents 10 acres.

2. The beneficial use on which the claim is based, Water for home irrigation and live stock.

3. Date or approximate date of earliest beneficial use; and how continuous the use has been. June 1 1956
at the time ever year

4. The amount of groundwater claimed (in miner's inches or gallons per minute) 40 gal

5. If used for irrigation, give the acreage and description of the lands to which water has been applied and name of the owner thereof
one acre of land, owner Roy E. Myers,

6. The means of withdrawing such water from the ground and the location of each well or other means of withdrawal
electric pumps,

7. The date of commencement and completion of the construction of the well, wells, or other works for withdrawal of groundwater June 1956

8. The depth of water table approx 30 ft

9. So far as it may be available, the type, size and depth of each well or the general specifications of any other works for the withdrawal of groundwater
approx 30 ft
2" pipe

10. The estimated amount of groundwater withdrawn each year 10 9500 gal
from 300-500 gal daily

11. The log of formations encountered in the drilling of each well if available

12. Such other information of a similar nature as may be useful in carrying out the policy of this act, including reference to book and page of any county record.

Signature of Owner Roy E. Myers
Date Dec 30 1963

Three copies to be filed by the owner with the County Clerk and Recorder of the county in which the well is located.

Please answer all questions. If not applicable, so state, otherwise the form will be returned.

Original to the County Clerk and Recorder; Duplicate to the State Engineer; Triplicate to the Montana Bureau of Mines and Geology, and Quadruplicate for the Appropriator.

19871

81275

FILED FOR RECORD

December 30 1963

at 02 minutes past 2:00 o'clock

P.M.

ANNA QUIGLEY

County Recorder

Carol M. Lantry

Deputy

FILED FOR RECORD

May 18 1971
at 40 minutes past 3 o'clock
PM

HELEN L. LOVELL

County Recorder

By Patricia Bell
Deputy

§ _____

File No. _____
DUPLICATE

Approved Blank Form - State Publishing Co., Helena, Montana - 36687
RECEIVED
MAR 2 - 1963
T. 4 R. 10
County Deer Lodge

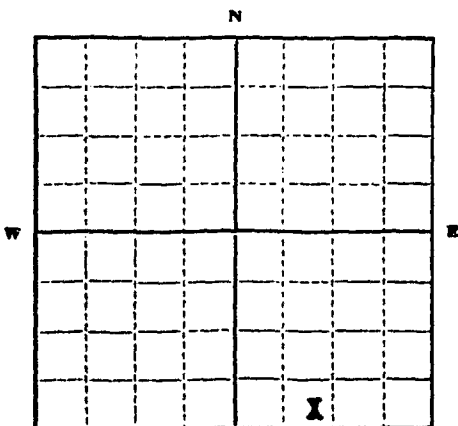
STATE OF MONTANA
ADMINISTRATOR OF ~~GROUNDWATER~~ **STATE ENGINEER**
OFFICE OF STATE ENGINEER

RECEIVED
SEP 27 1963
STATE ENGINEER

Declaration of Vested Groundwater Rights

(Under Chapter 237, Montana Session Laws, 1961)

1. **OPPORTUNITY FIRE DISTRICT** of **Rt 1** **Opportunity**
(Name of Appropriator) (Address) (Town)
County of **Deer Lodge** State of **Montana**
have appropriated groundwater according to the Montana laws in effect prior to January 1, 1962, as follows:



SW 1/4 SE 1/4 Sec. 10 T. 4 R. 10

Indicate point of appropriation and place of use, if possible. Each small square represents 10 acres.

2. The beneficial use on which the claim is based **Cleaning facilities at Fire Hall & rest rooms**
3. Date or approximate date of earliest beneficial use; and how continuous the use has been **May 1954 and continuous each year since**
4. The amount of groundwater claimed (in miner's inches or gallons per minute) **10 gallons per minute**
5. If used for irrigation, give the acreage and description of the lands to which water has been applied and name of the owner thereof **None**
6. The means of withdrawing such water from the ground and the location of each well or other means of withdrawal **Electric pump**
7. The date of commencement and completion of the construction of the well, wells, or other works for withdrawal of groundwater **May 1954**
8. The depth of water table **6 Feet**
9. So far as it may be available, the type, size and depth of each well or the general specifications of any other works for the withdrawal of groundwater **4" casing driven 21'**
10. The estimated amount of groundwater withdrawn each year **50,000 gallons**
11. The log of formations encountered in the drilling of each well if available **Not available**
12. Such other information of a similar nature as may be useful in carrying out the policy of this act, including reference to book and page of any county record **None**

Signature of William J. Fawcett
Secretary
Date **September 25, 1963**

Three copies to be filed by the owner with the County Clerk and Recorder of the county in which the well is located.

Please answer all questions. If not applicable, so state, otherwise the form will be returned.

Original to the County Clerk and Recorder; duplicate to the State Engineer; Triplicate to the Montana Bureau of Mines and Geology, and Quadruplicate for the Appropriator.

6079

80573

STATE OF MONTANA) ss.
County of Deer Lodge)
Received in Clerk and Recorder's Office:
September 26th, 1963 at 9:50
o'clock a.m.

ANNA QUIGLEY,
COUNTY RECORDER

BY

Mary H. H. H.
Deputy

GW

Approved Stock Form—State Publishing Co., Helena, Montana—51358

File No.

DUPLICATE

20
15
4

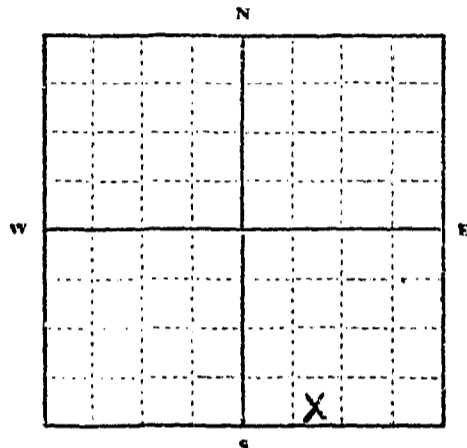
RECEIVED
STATE OF MONTANA 1963
ADMINISTRATOR OF GROUNDWATER CODE
OFFICE OF STATE ENGINEER

T. 4 R. 10
County of Dear Lodge
OCT 25 1963
STATE ENGINEER

Declaration of Vested Groundwater Rights

(Under Chapter 237, Montana Session Laws, 1961)

1. OPPORTUNITY FIRE DISTRICT of Rt 1 OPPORTUNITY
 (Name of Appropriator) (Address) (Town)
 County of Dear Lodge State of Montana
 have appropriated groundwater according to the Montana laws in effect prior to January 1, 1962, as follows:



SW 1/4 SE 1/4
 Sec. 10, T. 4, R. 10E

Indicate point of appropriation and place of use, if possible. Each small square represents 10 acres.

2. The beneficial use on which the claim is based. In case of FIRE in vicinity and for training

3. Date or approximate date of earliest beneficial use; and how continuous the use has been. June 1955 used two (2) hours each month

4. The amount of groundwater claimed (in miner's inches or gallons per minute) 200 gallons per minute

5. If used for irrigation, give the acreage and description of the lands to which water has been applied and name of the owner thereof. None

6. The means of withdrawing such water from the ground and the location of each well or other means of withdrawal. FIRE TRUCK

7. The date of commencement and completion of the construction of the well, wells, or other works for withdrawal of groundwater. June 1955

8. The depth of water table. 6 feet

9. So far as it may be available, the type, size and depth of each well or the general specifications of any other works for the withdrawal of groundwater. 6" casing driven 21'

10. The estimated amount of groundwater withdrawn each year. 300,000 gallons

11. The log of formations encountered in the drilling of each well if available. Not available

12. Such other information of a similar nature as may be useful in carrying out the policy of this act, including reference to book and page of any county record. None

Signature of Owner: Wilmer A. Fawcett
 Secretary
 Date: October 21, 1963

Three copies to be filed by the owner with the County Clerk and Recorder of the county in which the well is located.

Please answer all questions. If not applicable, so state, otherwise the form will be returned.

Original to the County Clerk and Recorder; duplicate to the State Engineer; Triplicate to the Montana Bureau of Mines and Geology, and Quadruplicate for the Appropriator.

6640

80754

FILED FOR RECORD

October 24 1963
at 15 minutes past 9:00 o'clock
P.M.

ANNA QUIGLEY

Comptroller
Ann Quigley
Deputy

\$2.00

File No. _____

T. 4 R. 10
County Deer Lodge

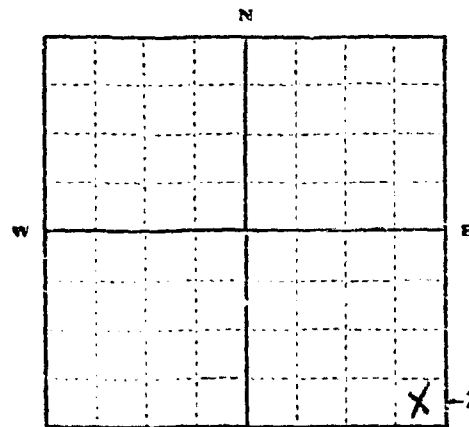
DUPLICATE

STATE OF MONTANA
ADMINISTRATOR OF GROUNDWATER CODE
OFFICE OF STATE ENGINEER

Declaration of Vested Groundwater Rights

(Under Chapter 237, Montana Session Laws, 1963)

1. Raymond L. Otto, of RT #1 Box 53B Anaconda
(Name of Appropriator) (Address) (Town)
County of Deer Lodge State of Montana
have appropriated groundwater according to the Montana laws in effect prior to January 1, 1969, as follows:



Sec. 10, T. 4, R. 10

Indicate point of appropriation and place of use, if possible. Each small square represents 10 acres.

- 2. The beneficial use on which the claim is based Household use and irrigation
- 3. Date or approximate date of earliest beneficial use; and how continuous the use has been May 1948 for house well - 60 ft sandpoint driven 8 ft.
- 4. The amount of groundwater claimed (in miner's inches or gallons per minute) _____
- 5. If used for irrigation, give the acreage and description of the lands to which water has been applied and name of the owner thereof 1 well used for irrigation - 2 1/2 acres pasture, land owned by owner Raymond Otto, own own land
- 6. The means of withdrawing such water from the ground and the location of each well or other means of withdrawal each withdrawn with electric pump - one under the house, the other 70 ft east of house
- 7. The date of commencement, and completion of the construction of the well, wells, or other works for withdrawal of groundwater the one for house use is a sandpoint driven well 1948 the one for irrigation 1961
- 8. The depth of water table about 4 ft. depending on location
- 9. So far as it may be available, the type, size and depth of each well or the general specifications of any other works for the withdrawal of groundwater household one - sandpoint driven 8 ft. the one for irrigation 8 ft square 9 ft deep used with hand electric pump 2 1/2 inch diameter springline - well runs for 3 hrs then goes dry
- 10. The estimated amount of groundwater withdrawn each year _____
- 11. The log of formations encountered in the drilling of each well if available _____
- 12. Such other information of a similar nature as may be useful in carrying out the policy of this act, including reference to book and page of any county record _____

Signature of Owner

Raymond L. Otto

Date Dec 31, 1963

Three copies to be filed by the owner with the County Clerk and Recorder of the county in which the well is located.

Please answer all questions. If not applicable, so state, otherwise the form will be returned.

Original to the County Clerk and Recorder; Duplicate to the State Engineer; Triplicate to the Montana Bureau of Mines and Geology, and Quadruplicate for the Appropriator.

28852

81527

FILED FOR RECORD

December 31 1963

at 46 minutes past 12 o'clock

P.M.

ANNA QUIGLEY

Carol M. [unclear]

File No.

T. 4 N. R. 10 W.

DUPLICATE

County Deer Lodge

LOG

STATE OF MONTANA
ADMINISTRATOR OF GROUNDWATER CODE
OFFICE OF STATE ENGINEER

Notice of Completion of Groundwater
Appropriation by Means of Well
DEVELOPED AFTER JANUARY 1, 1962

(Under Chapter 237, Montana Session Laws, 1961)

Top of Ground
(Elev. above sea level 5280)

SOIL
Dec. No. 76045
Filed 7 day of September
1971, at 3:05
o'clock P.M.

Owner Steve Paddeck Address Anacanda
Driller R. Mead Address Anacanda

Date of Notice of appropriation of groundwater.....

Date well started June 23, 71 Date completed June 24, 71

Type of well Drilled Equipment used Churn drill
(Dug, Driven, bored or drilled) (Churn drill, rotary or other)

Water use: Domestic Municipal Stock Irrigation
Industrial Drainage Other

Indicate on the diagram the character and thickness of the different strata met with in drilling, such as soil, clay, shale, gravel, rock or sand, etc. Show depth at which water is encountered, thickness and character of water-bearing strata and height to which the water rises in the well.



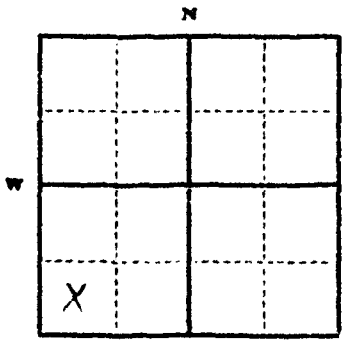
Sand
Gravel

Clay

Sand
Gravel
40 Ft.

Show exact depth of bottom.

Size of Drilled Hole	Size and Weight of Casing	From (Feet)	To (Feet)	PERFORATIONS		
				Hole Size	From (Feet)	To (Feet)
<u>6"</u>	<u>17 LB.</u>	<u>0</u>	<u>40</u>	<u>cutting</u>	<u>rich</u>	<u>2</u> <u>6</u>



Static Water Level for non-flowing well 25 feet.

Shut-in Pressure for Flowing Well.....

Pumping Water Level 25 feet

at 32 gal. per minute.

Discharge in gal. per min. of flowing well.....

How Tested Bailed

Length of Test 2 hr.

Remarks: (Gravel packing, cementing, packers, type of shutoff).....

Not Applicable

SW 1/4 SW 1/4 Sec. 10, T. 4, R. 10
Indicate location of well and place of use, if possible. Each small square represents 40 acres.

(Continue on reverse side)

USE—If used for irrigation, industrial, drainage or other. Explain, state number of acres and location or other data (i.e.: Lot, Block and Addition).

Not Applicable

This form to be prepared by driller, and three copies to be filed by the owner with the County Clerk and Recorder in the county in which the well is located, tissue copy to be retained by driller.

Please answer all questions. If not applicable, so state, otherwise the form will be returned.

209
Driller's License Number

R. Mead
Driller's Signature

49033

96045

FILED FOR RECORD

September 7 1971

at 05 minutes past 3 o'clock

P^m

Helen L. Lovell

City Recorder

By Patricia Buchler

Deputy

4:00

310

File No.

T. H. N. R. 10. 10

DUPLICATE

County Deer Lodge

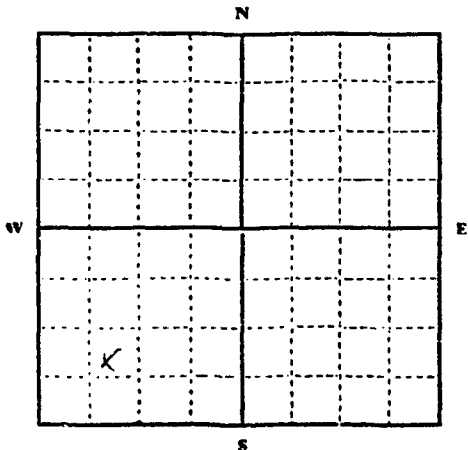
STATE OF MONTANA
ADMINISTRATOR OF GROUNDWATER CODE
OFFICE OF STATE ENGINEER

RECEIVED
JAN 2 1964

Declaration of Vested Groundwater Rights
(Under Chapter 237, Montana Session Laws, 1961)

1. Herbert Stephen and Gloria L. Paddock, of RRI Box 22 ANACONDA
(Name of Appropriator) (Address) (Town)

County of Deer Lodge State of MONTANA
have appropriated groundwater according to the Montana laws in effect prior to January 1, 1962, as follows:



Sub 1/4 Sec. 10, T. 4, R. 10

Indicate point of appropriation and place of use, if possible. Each small square represents 10 acres.

- 2. The beneficial use on which the claim is based House hold and lawn
- 3. Date or approximate date of earliest beneficial use; and how continuous the use has been continuous since drilled approx 1901
- 4. The amount of groundwater claimed (in miner's inches or gallons per minute) Do Not have this information Do have abstract in bank
- 5. If used for irrigation, give the acreage and description of the lands to which water has been applied and name of the owner thereof 50' x 50' lawn
- 6. The means of withdrawing such water from the ground and the location of each well or other means of withdrawal under the house electric pump
- 7. The date of commencement and completion of the construction of the well, wells, or other works for withdrawal of groundwater Do NOT have this information
- 8. The depth of water table 32'
- 9. So far as it may be available, the type, size and depth of each well or the general specifications of any other works for the withdrawal of groundwater open well, hand dug 4' x 3' from top 16' - Round culvert at 30 inches for 18' - 20'
- 10. The estimated amount of groundwater withdrawn each year 346, 400 gallons
- 11. The log of formations encountered in the drilling of each well if available Do Not Know
- 12. Such other information of a similar nature as may be useful in carrying out the policy of this act, including reference to book and page of any county record

Signature of Owner Gloria L. Paddock by H. S. Paddock
Date 12/30/63

Three copies to be filed by the owner with the County Clerk and Recorder of the county in which the well is located.

Please answer all questions. If not applicable, so state, otherwise the form will be returned.

Original to the County Clerk and Recorder; Duplicate to the State Engineer; Triplicate to the Montana Bureau of Mines and Geology, and Quadruplicate for the Appropriator.

17094

81239

FILED FOR RECORD
December 30 1963
at 22 minutes past 10 o'clock
P.M. ANNA QUIGLEY
County Recorder
Carol Mc Carthy
Deputy

File No.

T. 4N. R. 10W

DUPLICATE

County Deer Lodge

STATE OF MONTANA
ADMINISTRATOR OF GROUNDWATER CODE
OFFICE OF STATE ENGINEER

JAN 8 1964

ENGINEER

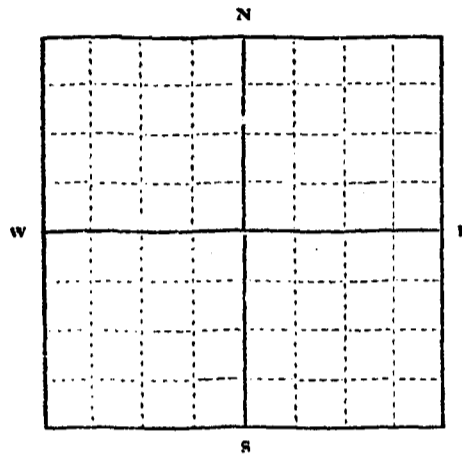
Declaration of Vested Groundwater Rights

(Under Chapter 237, Montana Session Laws, 1961)

I, James S. Patterson, of R.F.D. I Box 55 Anaconda
(Name of Appropriator) (Address) (Town)

County of Deer Lodge State of Montana

have appropriated groundwater according to the Montana laws in effect prior to January 1, 1962, as follows:



2. The beneficial use on which the claim is based Domestic, Home, and Lot

3. Date or approximate date of earliest beneficial use; and how continuous the use has been Approx. Date Year 1914
Continuous

4. The amount of groundwater claimed (in miner's inches or gallons per minute) 100 gallons a day

5. If used for irrigation, give the acreage and description of the lands to which water has been applied and name of the owner thereof Five and Thirteen one hundredths acres
James S. Patterson

Sec. 10, T. 4N. R. 10W. M.M.

Indicate point of appropriation and place of use, if possible. Each small square represents 10 acres.

6. The means of withdrawing such water from the ground and the location of each well or other means of withdrawal Electrical Pump

Tract 25 Opportunity

7. The date of commencement and completion of the construction of the well, wells, or other works for withdrawal of groundwater Approx. 1914

8. The depth of water table 6 ft.

9. So far as it may be available, the type, size and depth of each well or the general specifications of any other works for the withdrawal of groundwater Dug Well 4x4 ft. 10 ft. deep

10. The estimated amount of groundwater withdrawn each year 36,500 gallons

11. The log of formations encountered in the drilling of each well if available Sand, gravel, and clay

12. Such other information of a similar nature as may be useful in carrying out the policy of this act, including reference to book and page of any county record See Abstract of Titles of Deer Lodge

Signature of Owner James S. Patterson
Date Dec. 31, 1963

Three copies to be filed by the owner with the County Clerk and Recorder of the county in which the well is located.

Please answer all questions. If not applicable, so state, otherwise the form will be returned.

Original to the County Clerk and Recorder; Duplicate to the State Engineer; Triplicate to the Montana Bureau of Mines and Geology, and Quadruplicate for the Appropriator.

28762

\$1441

FILED FOR RECORD

December 31 1963

at 26 minutes past 11 o'clock

A. M.

ANNA QUIGLEY

County Register

Paul McKeary

Deputy

STATE OF MONTANA
ADMINISTRATOR OF GROUNDWATER CODE
MONTANA WATER RESOURCES BOARD

NOTICE OF COMPLETION OF GROUNDWATER
APPROPRIATION BY MEANS OF WELL

Developed after January 1, 1962

(Under Chapter 237 Montana Session Laws, 1961, as amended)

This form to be prepared by driller, and three copies to be filed by the owner with the County Clerk and Recorder in the county in which the well is located, last copy to be retained by driller.

Please answer all questions. If not applicable, so state, otherwise the form may be returned.

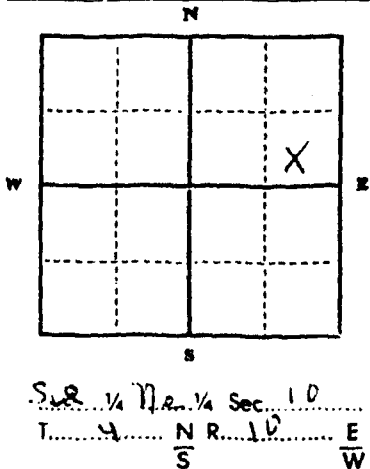
Owner Lucy PELTIER
Address Route 1 Box 550 Opportunity, Montana
Date well started May 26, 1973
completed May 27, 1973
Type of well Drilled
Equipment used Churn drill
Water Use: Domestic Municipal Stock Irrigation
Industrial Drainage Other * Garden/Lawn

For Administrator's Use
File 99543
MAY 31, 1973
GW 1 2:00 p.m.

*Describe
USE: If used for irrigation, industrial, drainage or other. Explain, state number of acres and location, or other data (i.e. Lot, Block and Addition).

ESTIMATED ANNUAL WITHDRAWAL

Size of Drilled Hole	Size and Weight of Casing	From (Feet)	To (Feet)	PERFORATIONS		
				Kind Size	From (Feet)	To (Feet)
6"	219	0'-57'	Cutting Torch	2-6 ft.		



Static water level 15' ft.*
Pumping water level 30' ft.*
at 30 gallons per minute,
measured 60 minutes after pumping
began.
*Measured from ground level.
Well developed by Bailer
for 2 hours.
Power..... Pump..... HP
Remarks: (Gravel packing, cementing,
packers, type of shutoff)

INDICATE LOCATION OF WELL AND PLACE OF USE, IF POSSIBLE.
EACH SMALL SQUARE REPRESENTS 40 ACRES.

Driller's Signature Robert Mead
Driller's Address Box 139 RFD
Anaconda Mont LICENSE NO 209

County Deer Lodge ¹⁰

99543
RECEIVED

DRILLER'S LOG

Indicate the character, color, thickness of strata such as soil, clay, sand, gravel, shale, sandstone, etc. Show depth at which water is found and height to which water rises in well.

Top of Ground (Elev. above sea level)		
From (Feet)	To (Feet)	
0	5	Topsoil
5	10	GRAVEL & clay
10	15	clay & sand
15	20	GRAVEL
20	25	GRAVEL
25	30	clay
30	35	clay & sand
35	40	sand
40	45	COARSE SAND
45	57	COARSE SAND

WATER RISES
IN PIPE
4 1/2 ft

57' Show exact depth of bottom

53,330

100-100000
100-100000
100-100000

FILED FOR RECORD

May 31 1913

at 2 minutes past 2 o'clock

E. M. Helen L. Lavel

County Recorder

By Mary Chas

Deputy

2nd

100-100000

File No.....

T. 4 N. R. 10 W.

DUPLICATE

County.....

STATE OF MONTANA
ADMINISTRATOR OF GROUNDWATER CODE
OFFICE OF STATE ENGINEER

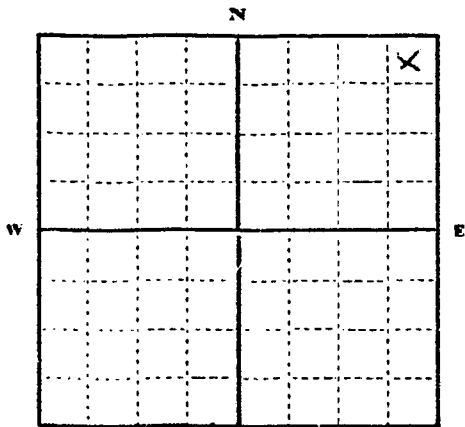
RECEIVED
JAN 2 1964
STATE ENGINEER

Declaration of Vested Groundwater Rights

(Under Chapter 237, Montana Session Laws, 1961)

I, Clarence J. Felt, of Bozeman,
(Name of Appropriator) (Address) (Town)

County of Richmond State of Montana
have appropriated groundwater according to the Montana laws in effect prior to January 1, 1962, as follows:



NE 1/4 NE 1/4 Sec 10 T. 4 N. R. 10 W

Indicate point of appropriation and place of use, if possible. Each small square represents 10 acres.

2. The beneficial use on which the claim is based Household use

3. Date or approximate date of earliest beneficial use; and how continuous the use has been Since 1939

4. The amount of groundwater claimed (in miner's inches or gallons per minute) Unknown

5. If used for irrigation, give the acreage and description of the lands to which water has been applied and name of the owner thereof No

6. The means of withdrawing such water from the ground and the location of each well or other means of withdrawal Test Well

7. The date of commencement and completion of the construction of the well, wells, or other works for withdrawal of groundwater Tract 1939

8. The depth of water table 4' to 6'

9. So far as it may be available, the type, size and depth of each well or the general specifications of any other works for the withdrawal of groundwater No wells

10. The estimated amount of groundwater withdrawn each year.....

11. The log of formations encountered in the drilling of each well if available.....

12. Such other information of a similar nature as may be useful in carrying out the policy of this act, including reference to book and page of any county record.....

Signature of Owner Clarence J. Felt

Date Dec 25 1963

Three copies to be filed by the owner with the County Clerk and Recorder of the county in which the well is located.

Please answer all questions. If not applicable, so state, otherwise the form will be returned.

Original to the County Clerk and Recorder; duplicate to the State Engineer; Triplicate to the Montana Bureau of Mines and Geology, and Quadruplicate for the Appropriator.

81528

FILED FOR RECORD

December 30 1963

at 00 minutes past 10 o'clock

A.M. ANNA QUIGLEY

Carol McCarthy
Clerk
Deputy Recorder

File No.

T. 42 R. 10W

DUPLICATE

County Deer Lodge

STATE OF MONTANA
ADMINISTRATOR OF GROUNDWATER CODE
OFFICE OF STATE ENGINEER

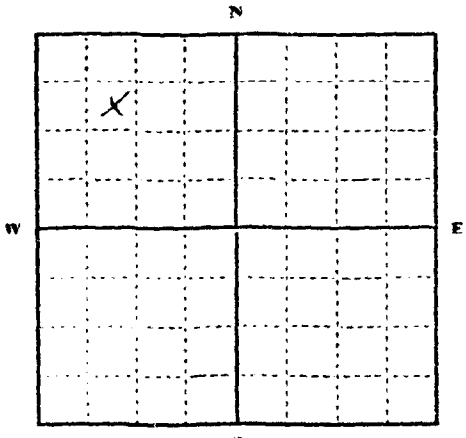
1962
1964
1966

Declaration of Vested Groundwater Rights

(Under Chapter 237, Montana Session Laws, 1961)

1. Carlos C Rice of RTD1 Anaconda
(Name of Appropriator) (Address) (Town)

County of Deer Lodge State of Mont.
have appropriated groundwater according to the Montana laws in effect prior to January 1, 1962, as follows:



Section 10, T4N, R10W
Tract No 77
Indicate point of appropriation and place of use, if possible. Each small square represents 10 acres.

- 2. The beneficial use on which the claim is based Home and irrigating lawn and garden.
- 3. Date or approximate date of earliest beneficial use; and how continuous the use has been The well was put down 1960. Has not been used as there is no improvement on ground yet.
- 4. The amount of groundwater claimed (in miner's inches or gallons per minute) 5 gallons per minute
- 5. If used for irrigation, give the acreage and description of the lands to which water has been applied and name of the owner thereof one ac.
- 6. The means of withdrawing such water from the ground and the location of each well or other means of withdrawal

7. The date of commencement and completion of the construction of the well, wells, or other works for withdrawal of groundwater.

8. The depth of water table average about 8 ft

9. So far as it may be available, the type, size and depth of each well or the general specifications of any other works for the withdrawal of groundwater 30ft deep driven point 1 1/2 inch pipe

10. The estimated amount of groundwater withdrawn each year.

11. The log of formations encountered in the drilling of each well if available.

12. Such other information of a similar nature as may be useful in carrying out the policy of this act, including reference to book and page of any county record.

Signature of Owner Carlos C Rice
by Clinton M Rice Date Jan 10, 1964

Three copies to be filed by the owner with the County Clerk and Recorder of the county in which the well is located.

Please answer all questions. If not applicable, so state, otherwise the form will be returned.

Original to the County Clerk and Recorder; Duplicate to the State Engineer; Triplicate to the Montana Bureau of Mines and Geology, and Quadruplicate for the Appropriator.

28848

81523

FILED FOR RECORD

December 31 1963
at 43 minutes past 12 o'clock
P.M. ANNA QUIGLEY

Carol Mc Carthy
County Recorder
Clerk

File No.

T. H. R. Row

DUPLICATE

County Deer Lodge

STATE OF MONTANA
ADMINISTRATOR OF GROUNDWATER CODE
OFFICE OF STATE ENGINEER

R

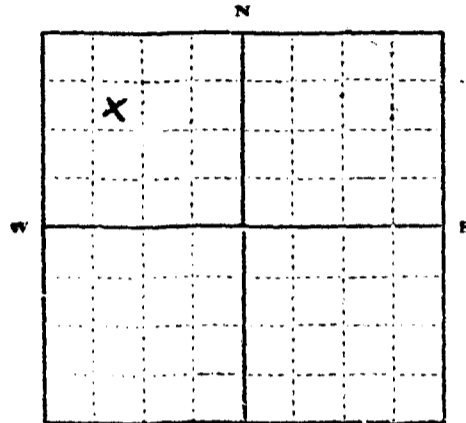
APR 1967

Declaration of Vested Groundwater Rights

(Under Chapter 237, Montana Session Laws, 1961)

1. Clinton M Rice, of RFD 1, anaconda
(Name of Appropriator) (Address) (Town)

County of Deer Lodge State of Mont.
have appropriated groundwater according to the Montana laws in effect prior to January 1, 1962, as follows:



Indicate point of appropriation and place of use, if possible. Each small square represents 10 acres.

2. The beneficial use on which the claim is based Home use and watering lawn, garden & trees

3. Date or approximate date of earliest beneficial use; and how continuous the use has been Sept 1945 and has been in use ever day since.

4. The amount of groundwater claimed (in miner's inches or gallons per minute) 5 gallon per minute

5. If used for irrigation, give the acreage and description of the lands to which water has been applied and name of the owner thereof about 4 A.

3. The means of withdrawing such water from the ground and the location of each well or other means of withdrawal Electric pump

7. The date of commencement and completion of the construction of the well, wells, or other works for withdrawal of groundwater Sept 1945

8. The depth of water table average about 8 ft

9. So far as it may be available, the type, size and depth of each well or the general specifications of any other works for the withdrawal of groundwater one well 28 ft deep driven point 1 1/2 inch pipe, one well 18 ft deep driven point 1 1/4 pipe

10. The estimated amount of groundwater withdrawn each year 100,000 gallon.

11. The log of formations encountered in the drilling of each well if available.

12. Such other information of a similar nature as may be useful in carrying out the policy of this act, including reference to book and page of any county record

Signature of Owner Clinton M. Rice

Date Jan 6, 1967

Three copies to be filed by the owner with the County Clerk and Recorder of the county in which the well is located.

Please answer all questions. If not applicable, so state, otherwise the form will be returned.

Original to the County Clerk and Recorder; Duplicate to the State Engineer; Triplicate to the Montana Bureau of Mines and Geology, and Quadruplicate for the Appropriator

28849

81524

FILED FOR RECORD

December 31, 1963

at 43 minutes past 12 o'clock

P.M.

APPA OUTLINE


By Carol Mc Carthy
County Recorder
Order

File No.

DUPLICATE

T. R. ...
County ...

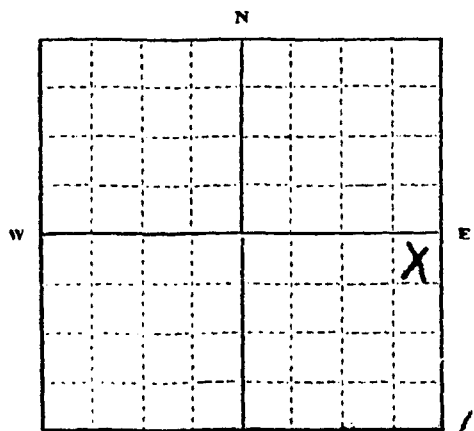
STATE OF MONTANA
ADMINISTRATOR OF GROUNDWATER CODE
OFFICE OF STATE ENGINEER



Declaration of Vested Groundwater Rights

(Under Chapter 237, Montana Session Laws, 1961)

1. Vernon Pauland of Bozeman R. T. Concordia
(Name of Appropriator) (Address) (Town)
County of Deer Lodge State of Montana
have appropriated groundwater according to the Montana laws in effect prior to January 1, 1962, as follows:



Indicate point of appropriation and place of use, if possible. Each small square represents 10 acres.

- 2. The beneficial use on which the claim is based. House hold irrigation
- 3. Date or approximate date of earliest beneficial use; and how continuous the use has been. use 1920 continuously
- 4. The amount of groundwater claimed (in miner's inches or gallons per minute) 600 to 1000 gallons per day 24 hours
- 5. If used for irrigation, give the acreage and description of the lands to which water has been applied and name of the owner thereof. 2 acres town Vernon E Pauland
- 6. The means of withdrawing such water from the ground and the location of each well or other means of withdrawal. jet pump

- 7. The date of commencement and completion of the construction of the well, wells, or other works for withdrawal of groundwater. May 20 1930
25 ft
- 8. The depth of water table.
- 9. So far as it may be available, the type, size and depth of each well or the general specifications of any other works for the withdrawal of groundwater. deep 5 ft in circumference 25 ft
- 10. The estimated amount of groundwater withdrawn each year. 252,500 gallons
- 11. The log of formations encountered in the drilling of each well if available. not available
- 12. Such other information of a similar nature as may be useful in carrying out the policy of this act, including reference to book and page of any county record. none

Signature of Owner Vernon Pauland
Date Dec 31 1963

Three copies to be filed by the owner with the County Clerk and Recorder of the county in which the well is located.

Please answer all questions. If not applicable, so state, otherwise the form will be returned.

Original to the County Clerk and Recorder; Duplicate to the State Engineer; Triplicate to the Montana Bureau of Mines and Geology, and Quadruplicate for the Appropriator.

81488

FILED FOR RECORD

Dec 31 1963
at 09 minutes past 12 o'clock
P.M.

ANNA QUIGLEY

Mary Mc...

File No.

T. 4N R 10W

DUPLICATE

County Deer Lodge

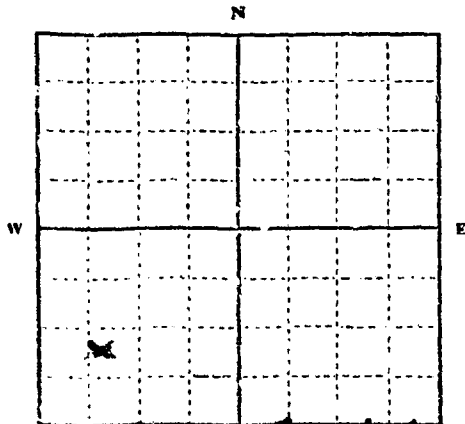
STATE OF MONTANA
ADMINISTRATOR OF GROUNDWATER CODE
OFFICE OF STATE ENGINEER

R
JAN 6 1962
STATE ENGINEER

Declaration of Vested Groundwater Rights

(Under Chapter 237, Montana Session Laws, 1961)

1. Dorothy & Donald Rollman of Aracoda
(Name of Appropriator) (Address)
County of Deer Lodge State of Montana
have appropriated groundwater according to the Montana laws in effect prior to January 1, 1962, as follows:



Sub 11
Sec 10 T. 10

Indicate point of appropriation and place of use, if possible. Each small square represents 10 acres.

2. The beneficial use on which the claim is based House hold use

3. Date or a proximate date of earliest beneficial use, and how continuous the use has been 1944 continuous

4. The amount of groundwater claimed (in cubic feet or gallons per minute) four gallons

5. If used for irrigation, give the acreage and description of the lands to which water has been applied and name of the owner thereof front yard

6. The means of withdrawing such water from the ground (by suction pump or other means of withdrawal) electric pump

7. The date of commencement and completion of the construction of the well, wells, or other works for withdrawal of groundwater. 1944

8. The depth of water table. 20 ft

9. So far as it may be available, the type, size and depth of each well or other general specifications of any other works for the withdrawal of groundwater. drove well 2 inch pipe

10. The estimated amount of groundwater withdrawn each year. 18 250 gallons

11. The log of formations encountered in the drilling of each well if available. drove well

12. Such other information of a similar nature as may be useful in carrying out the policy of this act, including reference to book and page of any county record.

Dorothy & Donald Rollman
Signature of Owner by Walter Cuff
Date Dec 31, 1963

Three copies to be filed by the owner with the County Clerk and Recorder of the county in which the well is located.

Please answer all questions. If not applicable, so state, otherwise the form will be returned.

Original to the County Clerk and Recorder; Duplicate to the State Engineer; Triplicate to the Montana Bureau of Mines and Geology, and Quadruplicate for the Appropriator. 28802

81477

FILED FOR RECORD

December 31 1963

at 56 minutes past 11 o'clock

A.M.

Juan F. Lopez
County Registrar

By _____

200

Date _____

File No.....

STATE WATER CONSERVATION BOARD

T. 4N R 10W

DUPLICATE

RECEIVED
AUG 9 1965

County DEER LODGE

STATE OF MONTANA
ADMINISTRATOR OF GROUNDWATER CODE
OFFICE OF STATE ENGINEER



Top of Ground
(Elev. above sea level.....)

REFERRED TO.....

Notice of Completion of Groundwater Appropriation by Means of Well

(Under Chapter 237, Montana Session Laws, 1961)

Owner MARY O. SMITH Address Rte #1 Box 319-1

Driller RAY SMITH & BOB JACOBS Address Opportunity

Date of Notice of Appropriation of Groundwater None

Date well started MAY-52 Date Completed MAY-52

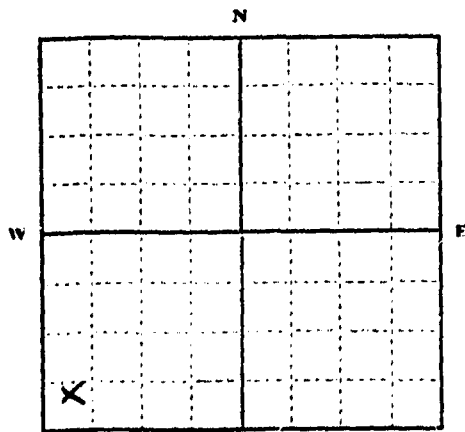
Type of well DRIVEN Equipment Used DRILL
(dug, driven, bored or drilled) (Churn, drill, rotary or other)

Water Use: Domestic Municipal Other Irrigation
Industrial Drainage Stock

Indicate on the diagram the character and thickness of the different strata met with in drilling, such as soil, clay, shale, gravel, rock or sand, etc. Show depth at which water is encountered, thickness and character of water-bearing strata and height to which water rises in the well.

UNKNOWN

Size of Drilled Hole	Size and Weight of Casing	From (Feet)	To (Feet)	PERFORATIONS		
				Kind Size	From (Feet)	To (Feet)
1 1/2"	None					



Sec. 10 T. 4N R. 10W

Indicate location of well and place of use, if possible. Each small square represents 10 acres.

Tracts 70-C & 70-D, OPPR.

Show exact depth of bottom.

Static Water Level for non-flowing Well 30 feet.

Shut-in Pressure for Flowing Well None-Applic.

Pumping Water Level 30' feet at 20' gal. per minute.

Discharge in gal. per min. of flowing well None-Applic.

How Tested - Length of Test -

Remarks: (Gravel packing, cementing, packers, type of shutoff, location of place of use of groundwater if not at well, and any other similar pertinent information, including number of acres irrigated, if used for irrigation) None

Driller's License Number

Driller's Signature

This form to be prepared by driller, and three copies to be filed by the owner with the County Clerk and Recorder in the county in which the well is located.

Please answer all questions. If not applicable, so state, otherwise the form will be returned.

Original to the County Clerk and Recorder; duplicate to the State Engineer; Triplicate to the Montana Bureau of Mines and Geology and Quadruplicate for the Appropriator.

85374

FILED FOR RECORD

August 6 19 65
at 32 minutes past 11 o'clock
A.M.

ANNA QUIGLEY

County Recorder

By

Ellen McCarthy
Deputy

2.00

10

File No.

T. 41 N. R. 10 W.

DUPLICATE

County Deer Lodge

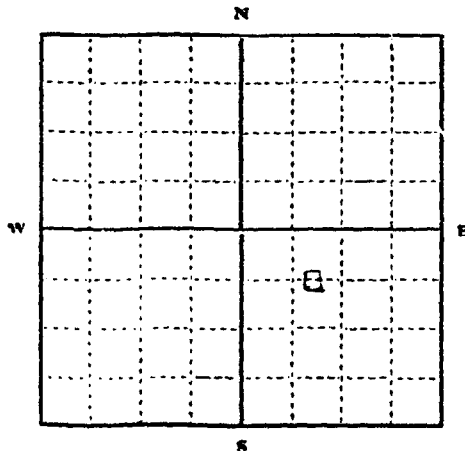
STATE OF MONTANA
ADMINISTRATOR OF GROUNDWATER CODE
OFFICE OF STATE ENGINEER

JAN 1 1964
ENGINEER

Declaration of Vested Groundwater Rights

(Under Chapter 237, Montana Session Laws, 1961)

1. SID G. and/or ALICE E. STEWART, of Country Club Road, Anaconda,
(Name of Appropriator) (Address) (Town)
County of Deer Lodge State of Montana
have appropriated groundwater according to the Montana laws in effect prior to January 1, 1962, as follows:



SE 1/4 Sec. 10, T. 41 N. R. 10 W.

Indicate point of appropriation and place of use, if possible. Each small square represents 10 acres.

2. The beneficial use on which the claim is based.....

Domestic

3. Date or approximate date of earliest beneficial use; and how continuous the use has been.....

July 1st, 1954

4. The amount of groundwater claimed (in miner's inches or gallons per minute).....

3000 gals monthly

5. If used for irrigation, give the acreage and description of the lands to which water has been applied and name of the owner thereof.....

Two acres of lawn

6. The means of withdrawing such water from the ground and the location of each well or other means of withdrawal.....

One well, pump.

7. The date of commencement and completion of the construction of the well, wells, or other works for withdrawal of groundwater.....

July 1954

8. The depth of water table.....

depth of well 28 feet

9. So far as it may be available, the type, size and depth of each well or the general specifications of any other works for the withdrawal of groundwater.....

10. The estimated amount of groundwater withdrawn each year.....

approx. 36,000 gals.

11. The log of formations encountered in the drilling of each well if available.....

12. Such other information of a similar nature as may be useful in carrying out the policy of this act, including reference to book and page of any county record.....

Deed, Book 86 page 69 Deeds, Deer Lodge County, Montana

Signature of Owner Sid G. Stewart

Date Jan. 2nd, 1964

Three copies to be filed by the owner with the County Clerk and Recorder of the county in which the well is located.

Please answer all questions. If not applicable, so state, otherwise the form will be returned.

Original to the County Clerk and Recorder; Duplicate to the State Engineer; Triplicate to the Montana Bureau of Mines and Geology, and Quadruplicate for the Appropriator.

28158

81431

FILED FOR RECORD

Dec 31 1963
at 10 minutes past 11 o'clock
A.M. ANNA QUIGLEY

Mary McManus
County Recorder
District

80560

FILED FOR RECORD.

September 24 1963

at 55 minutes past 1:00 o'clock
P.M. ANNA OUGLEY

Anna Ougley
County Recorder
District

172

GV

File No. 70560

DUPLICATE

Approved Stock Form—State Publishing Co., Helena, Montana—18687

RECEIVED
MAR 2 - 1963

T. R.
County Deer Lodge

STATE OF MONTANA

ADMINISTRATOR OF MINES AND GEOLGY
STATE ENGINEER
OFFICE OF STATE ENGINEER

RECEIVED
SEP 25 1963


Declaration of Vested Groundwater Rights

(Under Chapter 237, Montana Session Laws, 1961)

STATE ENGINEER

1. ^A Antone and John Stipach of Opportunity via Ansconda
(Name of Appropriator) (Address) (Town)

County of Deer Lodge State of Montana
have appropriated groundwater according to the Montana laws in effect prior to January 1, 1962, as follows:



SE 1/4 Sec. 10, T. 4, R. 10

Indicate point of appropriation and place of use, if possible. Each small square represents 10 acres.

2. The beneficial use on which the claim is based Water Well
Water Supply for Household use.

3. Date or approximate date of earliest beneficial use; and how continuous the use has been Well drilled in 1946.
Continuous use ever since.

4. The amount of groundwater claimed (in miner's inches or gallons per minute) This well supplies 2 houses.
Each uses at least 6 gallons per HOUR.

5. If used for irrigation, give the acreage and description of the lands to which water has been applied and name of the owner thereof
Used also for sprinkling lawns. Houses are 4 ft. apart. Well is in driveway between houses. Land is very gravelly. Lawns cover about 1/2 acre.

6. The means of withdrawing such water from the ground and the location of each well or other means of withdrawal Water is withdrawn with deep well jet pump. Motor is 1/2 Horsepower. Power is 220 volts.

7. The date of commencement and completion of the construction of the well, wells, or other works for withdrawal of groundwater This well was used since its completion in August 1946.
It is approximately 60 feet in depth.

8. The depth of water table Water rises to within 10 feet of surface. When pumped it drops to 35 feet in pipe and drops no lower.

9. So far as it may be available, the type, size and depth of each well or the general specifications of any other works for the withdrawal of groundwater The casing is 4 inch pipe. Water is withdrawn through 1 1/2 and 1 inch pipe by the pump.

10. The estimated amount of groundwater withdrawn each year Very hard question to answer.
Probably 150,000 gallons and more. 18 inches of soil on

11. The log of formations encountered in the drilling of each well if available top. Gravel about 12 feet down. Some clay and black gravel. Very rusty sand for some distance. Then rock and hard pan. This was at about 35 or 40 feet. Tried water but was very hard under this hardpan. Went deeper to 50 feet. Hit another hardpan. Under this white sand and very good water.

12. Such other information of a similar nature as may be useful in carrying out the policy of this act, including reference to book and page of any county record

Signature of Owners John P. Stipach

Date 9-23-63

Three copies to be filed by the owner with the County Clerk and Recorder of the county in which the well is located.

Please answer all questions. If not applicable, so state, otherwise the form will be returned.

Original to the County Clerk and Recorder; duplicate to the State Engineer; Triplicate to the Montana Bureau of Mines and Geology, and Quadruplicate for the Appropriator.

6041

GV

File No.

DUPLICATE

90561

RECEIVED
MAR 2 - 1963

Approved Stock Form - State Publishing Co., Helena, Montana - 19627


County Deer Lodge

STATE OF MONTANA
ADMINISTRATOR OF MINES AND WATER CONTROL
OFFICE OF STATE ENGINEER

RECEIVED
SEP 25 1963

Declaration of Vested Groundwater Rights
(Under Chapter 237, Montana Session Laws, 1961)

1. Steve M. Stipech of Opportunity As P.O. 1 Asacanda
(Name of Appropriator) (Address) (Town)
County of Deer Lodge State of Montana
have appropriated groundwater according to the Montana laws in effect prior to January 1, 1952, as follows:



TRACT 34

SE 36 Sec. 10, T. 4, R. 10.

Indicate point of appropriation and place of use, if possible. Each small square represents 10 acres.

- 2. The beneficial use on which the claim is based. well household water supply.
- 3. Date or approximate date of earliest beneficial use; and how continuous the use has been. Continuous use. well drilled in July 1956.
- 4. The amount of groundwater claimed (in miner's inches or gallons per minute). About 3 gallons per hour.
- 5. If used for irrigation, give the acreage and description of the lands to which water has been applied and name of the owner thereof. Only used for irrigation of small lawn.
- 6. The means of withdrawing such water from the ground and the location of each well or other means of withdrawal. Deep well pump. well located under house.

- 7. The date of commencement and completion of the construction of the well, wells, or other works for withdrawal of groundwater. Started using water the middle of July 1956.
- 8. The depth of water table. unknown
- 9. So far as it may be available, the type, size and depth of each well or the general specifications of any other works for the withdrawal of groundwater. well is about 30 feet deep. It has a 6 inch casing. Jet pump to supply water. The motor is 1 horsepower 220 volts.
- 10. The estimated amount of groundwater withdrawn each year. Approximately 30,000 gallons
- 11. The log of formations encountered in the drilling of each well if available. Top soil about 3 feet. Gravel for about 12 feet. Black soil and clay about 1 foot. Gravel again to first hardpan at about 35 feet. Water very hard under this hardpan. Next hardpan at 45 feet. Good water below.
- 12. Such other information of a similar nature as may be useful in carrying out the policy of this act, including reference to book and page of any county record.

Signature of Owner Steve M. Stipech
Date Sept. 23, 1963.

Three copies to be filed by the owner with the County Clerk and Recorder of the county in which the well is located.

Please answer all questions. If not applicable, so state, otherwise the form will be returned.

Original to the County Clerk and Recorder; duplicate to the State Engineer; Triplicate to the Montana Bureau of Mines and Geology, and Quadruplicate for the Appropriator.

6042

80561

FILED FOR RECORD

September 24 1963
at 36 minutes past 2:00 o'clock
P.M.

ANNA OUTLEY

County Recorder

Loanne Bucholz

Deputy

EX-22

File No.....

T. 11 R. 10

DUPLICATE

County Jeff. Lodge

STATE OF MONTANA
ADMINISTRATOR OF GROUNDWATER CODE
OFFICE OF STATE ENGINEER

RECEIVED
DEC 30 1963

Notice of Completion of Groundwater
Appropriation by Means of Well

(Under Chapter 237, Montana Session Laws, 1961)

Owner Merle Stone Address Opportunity R #1
Anaconda Montana

Driller C.F. Wroble Address Hillcreek RFD # 1
Anaconda Montana

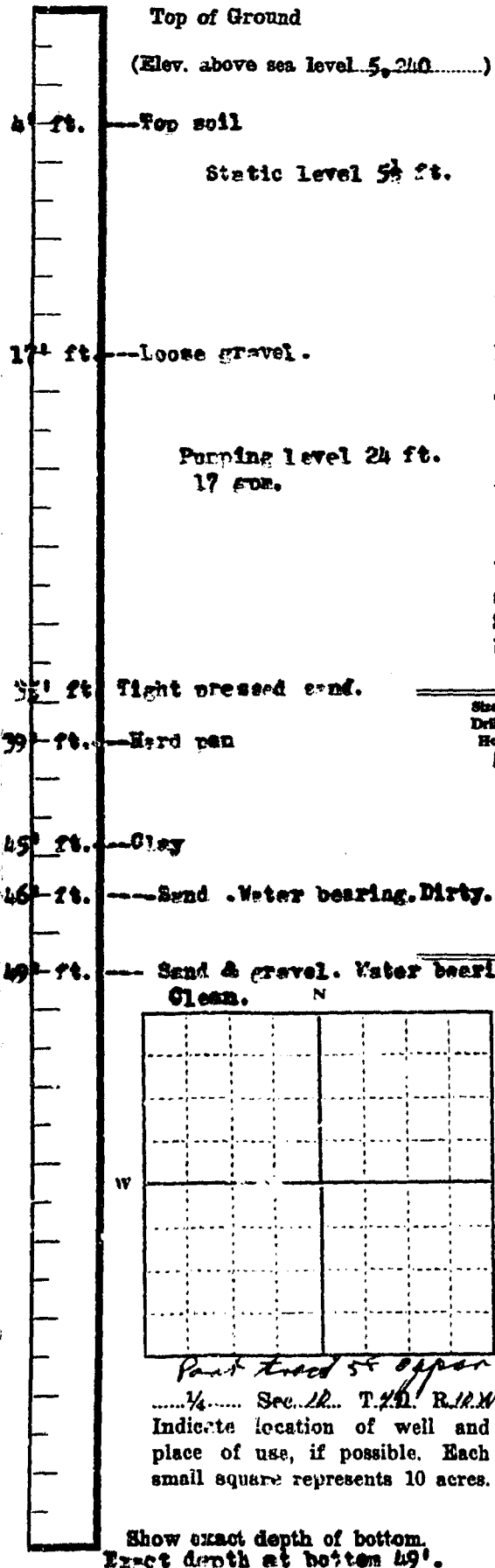
Date of Notice of Appropriation of Groundwater.....

Date well started..... Date Completed.....

Type of well Drilled Equipment Used Churn drill
(dug, driven, bored or drilled) (Churn, drill, rotary or other)

Water Use: Domestic Municipal Other Irrigation
Industrial Drainage Stock

Indicate on the diagram the character and thickness of the different strata met with in drilling, such as soil, clay, shale, gravel, rock or sand, etc. Show depth at which water is encountered, thickness and character of water-bearing strata and height to which water rises in the well.



Size of Drilled Hole in"	Size and Weight of Casing in"	From (Feet)	To (Feet)	PERFORATIONS		
				Kind Size	From (Feet)	To (Feet)
4"	Standard	Surface	49'	None		

Static Water Level for non-flowing Well 5 1/2 ft. feet.

Shut-in Pressure for Flowing Well.....

Pumping Water Level 24 feet at 17 gal. per minute.

Discharge in gal. per min. of flowing well.....

How Tested Turned Length of Test 2 hrs.

Remarks: (Gravel packing, cementing, packers, type of shutoff, location of place of use of groundwater if not at well, and any other similar pertinent information, including number of acres irrigated, if used for irrigation).....

62
Driller's License Number

C.F. Wroble
Driller's Signature

This form to be prepared by driller, and three copies to be filed by the owner with the County Clerk and Recorder in the county in which the well is located.

Please answer all questions. If not applicable, so state, otherwise the form will be returned.

Original to the County Clerk and Recorder; duplicate to the State Engineer; Triplicate to the Montana Bureau of Mines and Geology and Quadruplicate for the Appropriator.

81219

FILED FOR RECORD

December 27 1963
at 00 minutes past 4 o'clock

M. **ANNA QUIGLEY**

County Recorder
Paul M. Carthy
Deputy

File No.

T. 4 R. 10

DUPLICATE

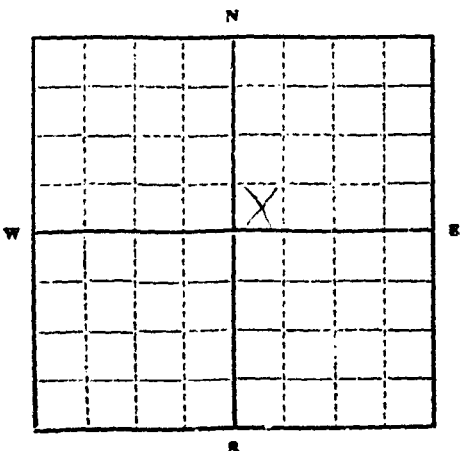
County Deer Lodge

STATE OF MONTANA
ADMINISTRATOR OF GROUNDWATER CODE
OFFICE OF STATE ENGINEER

Declaration of Vested Groundwater Rights

(Under Chapter 237, Montana Session Laws, 1961)

1. Ernest W. Strong, of Opportunity Anaconda
(Name of Appropriator) (Address) (Town)
County of Deer Lodge State of Montana
have appropriated groundwater according to the Montana laws in effect prior to January 1, 1962, as follows:



SE 1/4 Sec. 10 T. 4 R. 10

Indicate point of appropriation and place of use, if possible. Each small square represents 10 acres.

2. The beneficial use on which the claim is based is household and lawn use

3. Date or approximate date of earliest beneficial use; and how continuous the use has been since 1941

4. The amount of groundwater claimed (in miner's inches or gallons per minute) 300 gallons per hour

5. If used for irrigation, give the acreage and description of the lands to which water has been applied and name of the owner thereof water the lawn and shrubry about 1/4 acre

6. The means of withdrawing such water from the ground and the location of each well or other means of withdrawal electric household pump

7. The date of commencement and completion of the construction of the well, wells, or other works for withdrawal of groundwater Spring of 1941

8. The depth of water table 30 inches below ground

9. So far as it may be available, the type, size and depth of each well or the general specifications of any other works for the withdrawal of groundwater a driven pipe 1 1/2 inches, 22 feet deep with a driven point with a screen on it

10. The estimated amount of groundwater withdrawn each year 300,000 gallons

11. The log of formations encountered in the drilling of each well if available none

12. Such other information of a similar nature as may be useful in carrying out the policy of this act, including reference to book and page of any county record

Signature of Owner Ernest W. Strong

Date Oct. 14, 1963

Three copies to be filed by the owner with the County Clerk and Recorder of the county in which the well is located.

Please answer all questions. If not applicable, so state, otherwise the form will be returned.

Original to the County Clerk and Recorder; duplicate to the State Engineer; Triplicate to the Montana Bureau of Mines and Geology, and Quadruplicate for the Appropriator.

29721

91394

FILED FOR RECORD
Dec 31 1967
at 33 minutes past 10 o'clock
A. M. ANNA OUGLEY
County Recorder
May Morris
Deputy

File No.

T. 4th R. 10th

DUPLICATE

County Deer Lodge

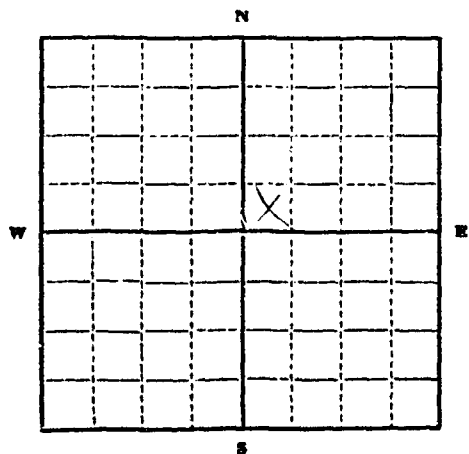
STATE OF MONTANA
ADMINISTRATOR OF GROUNDWATER CODE
OFFICE OF STATE ENGINEER

JAN 2 1962

Declaration of Vested Groundwater Rights

(Under Chapter 237, Montana Session Laws, 1961)

1. Ernest F. Strong, of Opportunity Anaconda
(Name of Appropriator) (Address) (Town)
County of Deer Lodge State of Montana
have appropriated groundwater according to the Montana laws in effect prior to January 1, 1962, as follows:



SE 1/4 Sec. 10 T. 4 R. 10

Indicate point of appropriation and place of use, if possible. Each small square represents 10 acres.

2. The beneficial use on which the claim is based... is household and lawn use

3. Date or approximate date of earliest beneficial use; and how continuous the use has been... since 1941

4. The amount of groundwater claimed (in miner's inches or gallons per minute)... about 300 gallons per hour maximum

5. If used for irrigation, give the acreage and description of the lands to which water has been applied and name of the owner thereof... water the lawn and scrubbery about 1/4 acre

6. The means of withdrawing such water from the ground and the location of each well or other means of withdrawal... electric household pump

7. The date of commencement and completion of the construction of the well, wells, or other works for withdrawal of groundwater... Spring of 1941

8. The depth of water table... 30 inches below ground

9. So far as it may be available, the type, size and depth of each well or the general specifications of any other works for the withdrawal of groundwater... a driven pipe 1 1/2 inches, 22 feet deep with a screen point

10. The estimated amount of groundwater withdrawn each year... 357,000 gallons

11. The log of formations encountered in the drilling of each well if available... none

12. Such other information of a similar nature as may be useful in carrying out the policy of this act, including reference to book and page of any county record

Signature of Owner Ernest F. Strong
Date Oct. 14, 1961

Three copies to be filed by the owner with the County Clerk and Recorder of the county in which the well is located.

Please answer all questions. If not applicable, so state, otherwise the form will be returned.

Original to the County Clerk and Recorder; duplicate to the State Engineer; Triplicate to the Montana Bureau of Mines and Geology, and Quadruplicate for the Appropriator.

81393

FILED FOR RECORD
at 32 minutes past 10 o'clock
A.M. Dec 31 19 62
ANNEX QUIGLEY
- Mary M. [Signature]

Gv.

Approved Stock Form—State Publishing Co., Helena, Montana—47234

File No.

4 N 10 W
T. 27 R. 10

DUPLICATE

County Deer Lodge

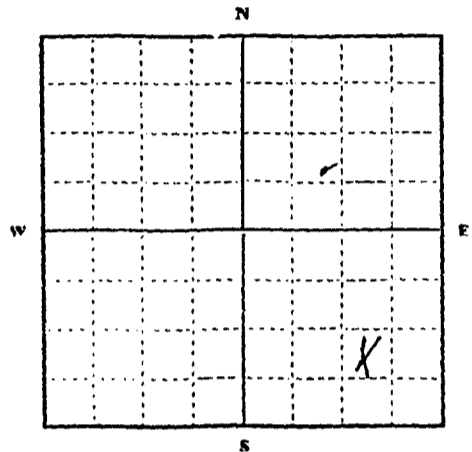
STATE OF MONTANA
ADMINISTRATOR OF GROUNDWATER CODE
OFFICE OF STATE ENGINEER

JAN 9 1964
STATE ENGINEER

Declaration of Vested Groundwater Rights

(Under Chapter 237, Montana Session Laws, 1961)

1. Neal M. Sturdevant, of Deer Lodge, Montana, Anaconda
(Name of Appropriator) (Address) (Town)
County of Deer Lodge State of Montana
have appropriated groundwater according to the Montana laws in effect prior to January 1, 1962, as follows:



S. 4 1/2 S. Sec. 20, T. 27, R. 10.
Indicate point of appropriation and place of use, if possible. Each small square represents 10 acres.
Opportunity
4 N 10 W

- The beneficial use on which the claim is based water for house & stock, flowers
- Date or approximate date of earliest beneficial use; and how continuous the use has been from 1940 all the time
- The amount of groundwater claimed (in miner's inches or gallons per minute) Don't know
- If used for irrigation, give the acreage and description of the lands to which water has been applied and name of the owner thereof
- The means of withdrawing such water from the ground and the location of each well or other means of withdrawal By electric pumps from wells in basement
- The date of commencement and completion of the construction of the well, wells, or other works for withdrawal of groundwater The well was put in when the house was built in about 1920's
- The depth of water table Don't know, but close to surface
- So far as it may be available, the type, size and depth of each well or the general specifications of any other works for the withdrawal of groundwater about 15 feet deep cement well
- The estimated amount of groundwater withdrawn each year Don't know. Probably 200,000 gallons or more
- The log of formations encountered in the drilling of each well if available Don't know
- Such other information of a similar nature as may be useful in carrying out the policy of this act, including reference to book and page of any county record

Signature of Owner Neal M. Sturdevant
Date 12/13/63

Three copies to be filed by the owner with the County Clerk and Recorder of the county in which the well is located.

Please answer all questions. If not applicable, so state, otherwise the form will be returned.

Original to the County Clerk and Recorder; Duplicate to the State Engineer; Triplicate to the Montana Bureau of Mines and Geology, and Quadruplicate for the Appropriator.

28785

81460

FILED FOR RECORD

DEC 31 1953

at 39 minutes past 11 o'clock

P. M. JIMMIE QUIGLEY

County Registrar

Mary M. [Signature]

File No.

T. 4 R. 10

DUPLICATE

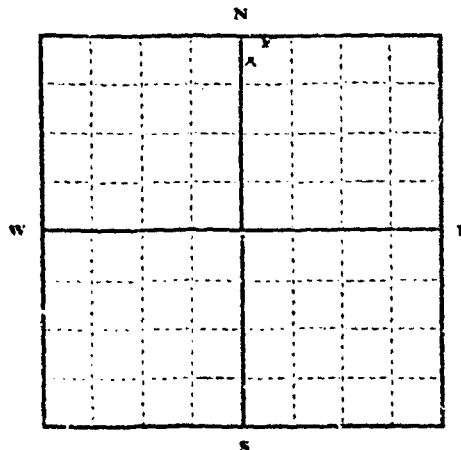
County

STATE OF MONTANA
ADMINISTRATOR OF GROUNDWATER CODE
OFFICE OF STATE ENGINEER

RECEIVED
JAN 8 1962

Declaration of Vested Groundwater Rights
(Under Chapter 237, Montana Session Laws, 1961)
STATE ENGINEER

1. Joseph S. Fuss of R. 1, Box 1 Concordia, Mont.
(Name of Appropriator) (Address) (Town)
County of Beaverhead State of Montana
have appropriated groundwater according to the Montana laws in effect prior to January 1, 1962, as follows:



1/4 Sec. 2 T. 4 R. 10
Indicate point of appropriation and place of use, if possible. Each small square represents 10 acres.

- 2. The beneficial use on which the claim is based Household use & also irrigation & stock watering
- 3. Date or approximate date of earliest beneficial use; and how continuous the use has been June 1950; Used daily
- 4. The amount of groundwater claimed (in miner's inches or gallons per minute) three (3)
- 5. If used for irrigation, give the acreage and description of the lands to which water has been applied and name of the owner thereof One (1) acre lawn and shrubs Joseph S. Fuss
- 6. The means of withdrawing such water from the ground and the location of each well or other means of withdrawal Electric & hand pump

- 7. The date of commencement and completion of the construction of the well, wells, or other works for withdrawal of groundwater 1950 & 1960
- 8. The depth of water table 28 Feet
- 9. So far as it may be available, the type, size and depth of each well or the general specifications of any other works for the withdrawal of groundwater House well 3" casing 28 feet Irrigation Well 3" casing 28 feet
- 10. The estimated amount of groundwater withdrawn each year 305,000 gal
- 11. The log of formations encountered in the drilling of each well if available Not available
- 12. Such other information of a similar nature as may be useful in carrying out the policy of this act, including reference to book and page of any county record None

Signature of Owner Joseph S. Fuss
Date Nov 20, 1963

Three copies to be filed by the owner with the County Clerk and Recorder of the county in which the well is located.

Please answer all questions. If not applicable, so state, otherwise the form will be returned.

Original to the County Clerk and Recorder; duplicate to the State Engineer; Triplicate to the Montana Bureau of Mines and Geology, and Quadruplicate for the Appropriator.

81222

FILED FOR RECORD

December 27 1963
at 30 minutes past 4 o'clock
P.M.

ARTHUR DUNN

County Registrar

Lawrence H. Smith

Notary

File No.

T. 41N R. 10W

DUPLICATE

County Deer Lodge

STATE OF MONTANA
ADMINISTRATOR OF GROUNDWATER CODE
OFFICE OF STATE ENGINEER

RECEIVED
DEC 19 1968

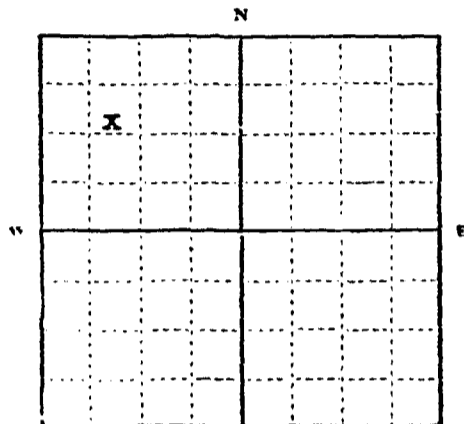
Declaration of Vested Groundwater Rights

(Under Chapter 237, Montana Session Laws, 1961)

STATE ENGINEER

1. Walter A. Tuss of R.F.D. #1 Ansconda
(Name of Appropriator) (Address) (Town)

County of Deer Lodge State of Montana
have appropriated groundwater according to the Montana laws in effect prior to January 1, 1962, as follows:



*Tract 67 Opportunity
E 1/2 of SW 1/4 Sec. 10 T. 4N R. 10W*

Indicate point of appropriation and place of use, if possible. Each small square represents 10 acres.

2. The beneficial use on which the claim is based drinking
water, washing, sprinkling

3. Date or approximate date of earliest beneficial use; and how continuous the use has been 7-15-48
continuous since above date

4. The amount of groundwater claimed (in miner's inches or gallons per minute) 5 + gal. per. minute

5. If used for irrigation, give the acreage and description of the lands to which water has been applied and name of the owner thereof
sprinkling lawn
1 acre
W.A. Tuss, owner

6. The means of withdrawing such water from the ground and the location of each well or other means of withdrawal Jet
pump--well is located at house

7. The date of commencement and completion of the construction of the well, wells, or other works for withdrawal of groundwater. Start 7-13-48 Complete 7-15-48

8. The depth of water table 5 feet from surface

9. So far as it may be available, the type, size and depth of each well or the general specifications of any other works for the withdrawal of groundwater. 2 inch casing--30 feet down driven well

10. The estimated amount of groundwater withdrawn each year. 2,184,00 gal.

11. The log of formations encountered in the drilling of each well if available. not available

12. Such other information of a similar nature as may be useful in carrying out the policy of this act, including reference to book and page of any county record. book 9--page 213

Signature of Owner W.A. Tuss

Date 12-8-68

Three copies to be filed by the owner with the County Clerk and Recorder of the county in which the well is located.

Please answer all questions. If not applicable, so state, otherwise the form will be returned.

Original to the County Clerk and Recorder; duplicate to the State Engineer; Triplicate to the Montana Bureau of Mines and Geology, and Quadruplicate for the Appropriator.