

81132

FILED FOR RECORD

December 17 1963

at 25 minutes past 2 o'clock

P.M. ANNA QUIGLEY

County Recorder

By Paul Mc Carthy

Deputy

209

GW

Approved Stock Form—State Publishing Co., Helena, Montana—41338

File No. \_\_\_\_\_

T. 4 R. 10

DUPLICATE

County Deer Lodge

STATE OF MONTANA  
ADMINISTRATOR OF GROUNDWATER CODE  
OFFICE OF STATE ENGINEER

RECEIVED  
DEC 30 1963

Declaration of Vested Groundwater Rights

(Under Chapter 237, Montana Session Laws, 1961)

STATE ENGINEER

1. Vauthier, Marie, of Box 32 Anaconda  
(Name of Appropriator) (Address) (Town)  
County of Deer Lodge State of Montana  
have appropriated groundwater according to the Montana laws in effect prior to January 1, 1962, as follows:


Sec. 1/4 Sec. 10 T. 4 R. 10  
Indicate point of appropriation  
and place of use, if possible.  
Each small square represents 10  
acres.

2. The beneficial use on which the claim is based House water
3. Date or approximate date of earliest beneficial use; and how continuous the use has been May 1958
4. The amount of groundwater claimed (in miner's inches or gallons per minute) 100 gal. day
5. If used for irrigation, give the acreage and description of the lands to which water has been applied and name of the owner thereof  
No
6. The means of withdrawing such water from the ground and the location of each well or other means of withdrawal  
DEMO PUMP
7. The date of commencement and completion of the construction of the well, wells, or other works for withdrawal of groundwater May 1958
8. The depth of water table ?
9. So far as it may be available, the type, size and depth of each well or the general specifications of any other works for the withdrawal of groundwater 30 FT
10. The estimated amount of groundwater withdrawn each year ?
11. The log of formations encountered in the drilling of each well if available UNKNOWN
12. Such other information of a similar nature as may be useful in carrying out the policy of this act, including reference to book and page of any county record

Signature of Owner

Marie Vauthier

Date

Dec 27, 1963

Three copies to be filed by the owner with the County Clerk and Recorder of the county in which the well is located.

Please answer all questions. If not applicable, so state, otherwise the form will be returned.

Original to the County Clerk and Recorder; duplicate to the State Engineer; Triplicate to the Montana Bureau of Mines and Geology, and Quadruplicate for the Appropriator.

14262

81204

FILED FOR RECORD

December 27 1963

at 20 minutes past 11 o'clock

A.M. KENN QUIGLEY

County Records

Paul Mc Carthy

Deputy

File No. \_\_\_\_\_ NOV 16 1965

T. 4 N. R. 10 W

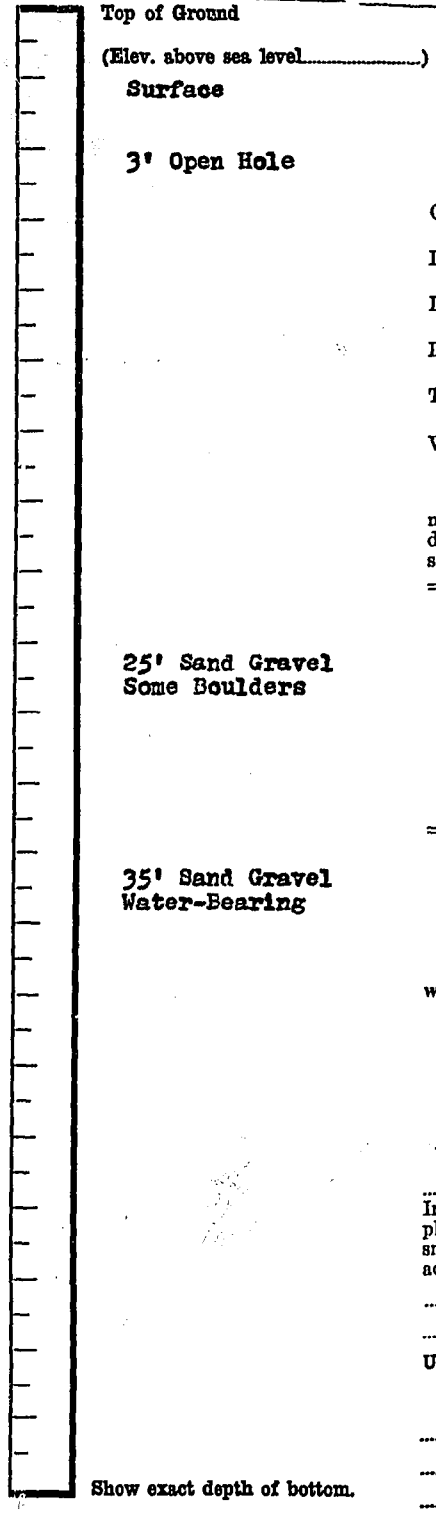
**DUPLICATE**  
 One \_\_\_\_\_ McDermott \_\_\_\_\_  
 Butzerin \_\_\_\_\_ McNulty \_\_\_\_\_  
 Coyle \_\_\_\_\_ Morton \_\_\_\_\_  
 Darfint LOG \_\_\_\_\_ Sullivan \_\_\_\_\_  
 Dickart \_\_\_\_\_

County Deer Lodge

STATE OF MONTANA  
 ADMINISTRATOR OF GROUNDWATER CODE  
 OFFICE OF STATE ENGINEER

**Notice of Completion of Groundwater Appropriation by Means of Well**  
 DEVELOPED AFTER JANUARY 1, 1962

(Under Chapter 237, Montana Session Laws, 1961)



Owner Tom McBride Address Opportunity, Mont.

Driller C. F. Kroble Address R. Rte. #1 Milview Anaconda, Mont.

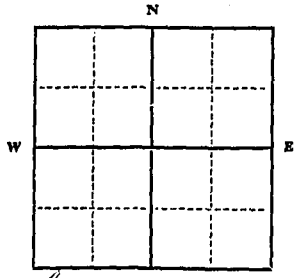
Date of Notice of appropriation of groundwater \_\_\_\_\_  
 Date well started September 29, 1965 October 1, 1965  
~~09/19/1965~~ ~~10/01/1965~~

Type of well Drilled Equipment used Churn Drill  
 (Dug, Driven, bored or drilled) (Churn drill, rotary or other)

Water use: Domestic  Municipal  Stock  Irrigation   
 Industrial  Drainage  Other

Indicate on the diagram the character and thickness of the different strata met with in drilling, such as soil, clay, shale, gravel, rock or sand, etc. Show depth at which water is encountered, thickness and character of water-bearing strata and height to which the water rises in the well.

Size of Drilled Hole	Size and Weight of Casing	From (Feet)	To (Feet)	PERFORATIONS		
				Kind Size	From (Feet)	To (Feet)
6"	6"	3'	35'			



Static Water Level for non-flowing well 6 feet.

Shut-in Pressure for Flowing Well \_\_\_\_\_

Pumping Water Level 25 feet at 20 gal. per minute.

Discharge in gal. per min. of flowing well \_\_\_\_\_

How Tested Pailed

Length of Test 2 1/2 hr.

Remarks: (Gravel packing, cementing, packers, type of shutoff) \_\_\_\_\_  
 \_\_\_\_\_  
 \_\_\_\_\_

(Continue on reverse side)

**USE**—If used for irrigation, industrial, drainage or other. Explain, state number of acres and location or other data (i.e.: Lot, Block and Addition).  
 \_\_\_\_\_  
 \_\_\_\_\_

Show exact depth of bottom.

This form to be prepared by driller, and three copies to be filed by the owner with the County Clerk and Recorder in the county in which the well is located, tissue copy to be retained by driller.

Please answer all questions. If not applicable, so state, otherwise the form will be returned.

62  
 Driller's License Number \_\_\_\_\_  
C. F. Kroble  
 Driller's Signature

File No. \_\_\_\_\_

T. 4 N R 10 W

DUPLICATE

County Beaverhead

STATE OF MONTANA  
ADMINISTRATOR OF GROUNDWATER CODE  
OFFICE OF STATE ENGINEER

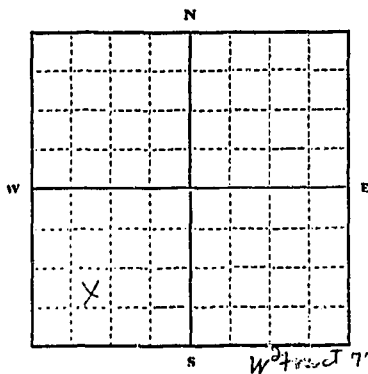
JAN 9 1964  
STATE ENGINEER

Declaration of Vested Groundwater Rights

(Under Chapter 237, Montana Session Laws, 1961)

1. Robert L. White, of Rt 1 Box 35P Anaconda  
(Name of Appropriator) (Address) (Town)

County of \_\_\_\_\_ State of \_\_\_\_\_  
have appropriated groundwater according to the Montana laws in effect prior to January 1, 1962, as follows:



SW 1/4 Sec. 10, T. 4, R. 10

Indicate point of appropriation and place of use, if possible. Each small square represents 10 acres.

2. The beneficial use on which the claim is based.....

✓ 3. Date or approximate date of earliest beneficial use; and how continuous the use has been 1941

4. The amount of groundwater claimed (in miner's inches or gallons per minute)..... 5 gallon per minute

5. If used for irrigation, give the acreage and description of the lands to which water has been applied and name of the owner thereof  
applied to acre

6. The means of withdrawing such water from the ground and the location of each well or other means of withdrawal..... electric water pump

7. ✓ The date of commencement and completion of the construction of the well, wells, or other works for withdrawal of groundwater..... 1941

✓ 8. The depth of water table..... 30 feet

✓ 9. So far as it may be available, the type, size and depth of each well or the general specifications of any other works for the withdrawal of groundwater..... sand point, 1 1/2 pipe 30 feet two wells both same measurements

10. The estimated amount of groundwater withdrawn each year..... household use

✓ 11. The log of formations encountered in the drilling of each well if available..... driveway with sand point

12. Such other information of a similar nature as may be useful in carrying out the policy of this act, including reference to book and page of any county record.....

Signature of Owner Robert L. White

Date 12-31-63

Three copies to be filed by the owner with the County Clerk and Recorder of the county in which the well is located.

Please answer all questions. If not applicable, so state, otherwise the form will be returned.

Original to the County Clerk and Recorder; Duplicate to the State Engineer; Triplicate to the Montana Bureau of Mines and Geology, and Quadruplicate for the Appropriator.

81500

**FILED FOR RECORD**

December 31 1963

at 19 minutes past 12 o'clock

P. M. ANNA QUIGLEY

By Lawrence J. [Signature]  
County Registrar  
Deputy

GW

Approved Stock Form—State Publishing Co., Helena, Montana—41338

10

File No. \_\_\_\_\_

T. 4 R. 10 West

DUPLICATE

8127

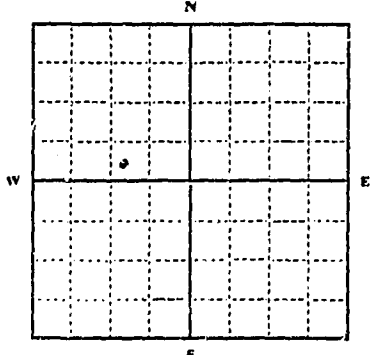
County Deer Lodge

STATE OF MONTANA  
ADMINISTRATOR OF GROUNDWATER CODE  
OFFICE OF STATE ENGINEER

RECEIVED  
DEC 30 1963

Declaration of Vested Groundwater Rights  
(Under Chapter 237, Montana Session Laws, 1961)

1. Bert J. Wiske of Opportunity - Bracondo  
(Name of Appropriator) (Address) (Town)  
County of Deer Lodge State of Montana  
have appropriated groundwater according to the Montana laws in effect prior to January 1, 1962, as follows:



1/4 Sec. 10 T. 4 R. 10W  
Indicate point of appropriation and place of use, if possible. Each small square represents 10 acres.

- 2. The beneficial use on which the claim is based Home site
- 3. Date or approximate date of earliest beneficial use; and how continuous the use has been 1947
- 4. The amount of groundwater claimed (in miner's inches or gallons per minute) 10 gallons per minute
- 5. If used for irrigation, give the acreage and description of the lands to which water has been applied and name of the owner thereof 1/2 acre Bert Wiske
- 6. The means of withdrawing such water from the ground and the location of each well or other means of withdrawal Electric pump 600 gal per hour under ground
- 7. The date of commencement and completion of the construction of the well, wells, or other works for withdrawal of groundwater 1947
- 8. The depth of water table 3 feet
- 9. So far as it may be available, the type, size and depth of each well or the general specifications of any other works for the withdrawal of groundwater Driven 22 feet
- 10. The estimated amount of groundwater withdrawn each year 350 000 gallons
- 11. The log of formations encountered in the drilling of each well if available Not applicable to and Driven
- 12. Such other information of a similar nature as may be useful in carrying out the policy of this act, including reference to book and page of any county record Not applicable

Signature of Owner Bert J. Wiske  
Date Sept 17, 1963

Three copies to be filed by the owner with the County Clerk and Recorder of the county in which the well is located.

Please answer all questions. If not applicable, so state, otherwise the form will be returned.

Original to the County Clerk and Recorder; duplicate to the State Engineer; Triplicate to the Montana Bureau of Mines and Geology, and Quadruplicate for the Appropriator.

1264

81207

81207  
FILED FOR RECORD

Dec 27 1963  
at 42 minutes past 11 o'clock  
A. M. ANNA QUIGLEY

County Recorder  
By Mary Wagner  
201  
Detroit



File No. \_\_\_\_\_

T. 4th R. 10th

DUPLICATE

County Beaverhead  
**R** **RECEIVED** **D**  
JAN 9 1964

STATE OF MONTANA  
ADMINISTRATOR OF GROUNDWATER CODE  
OFFICE OF STATE ENGINEER

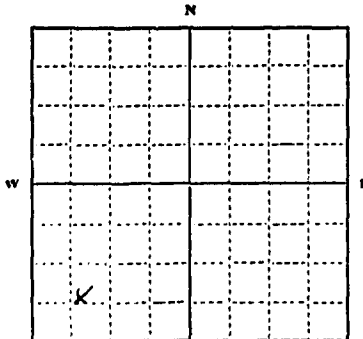
STATE ENGINEER

Declaration of Vested Groundwater Rights

(Under Chapter 237, Montana Session Laws, 1961)

1. Leonard E. Helveston, of Rt 4 Box 107 Anaconda  
(Name of Appropriator) (Address) (Town)

County of Beaverhead State of Montana  
have appropriated groundwater according to the Montana laws in effect prior to January 1, 1962, as follows:



Tract 71 " 01 pp.  
S. 1/4 Sec. 12 T. 4 R. 10

Indicate point of appropriation and place of use, if possible. Each small square represents 10 acres.

2. The beneficial use on which the claim is based.....  
Household use, garden.

3. Date or approximate date of earliest beneficial use; and how continuous the use has been.....  
Daily July 20, 1941

4. The amount of groundwater claimed (in minor's inches or gallons per minute).....  
about 7 gals a minute capacity

5. If used for irrigation, give the acreage and description of the lands to which water has been applied and name of the owner thereof.....  
1 acre - Leonard Helveston owner lawn and garden

6. The means of withdrawing such water from the ground and the location of each well or other means of withdrawal.....  
pressure pump

7. The date of commencement and completion of the construction of the well, wells, or other works for withdrawal of groundwater.....  
July 17-20, 1941

8. The depth of water table.....  
about 5 ft.

9. So far as it may be available, the type, size and depth of each well, or the general specifications of any other works for the withdrawal of groundwater.....  
depth 23 ft. - 1 inch pipe inside 2" casing.

10. The estimated amount of groundwater withdrawn each year.....  
10,000 gal maximum

11. The log of formations encountered in the drilling of each well if available.....  
black clay, sand gravel.

12. Such other information of a similar nature as may be useful in carrying out the policy of this act, including reference to book and page of any county record.....  
Book 69 Page 79 Record of Beaverhead Co. Mont.

Signature of Owner Leonard E. Helveston  
Date Dec. 31, 1963

Three copies to be filed by the owner with the County Clerk and Recorder of the county in which the well is located.

Please answer all questions. If not applicable, so state, otherwise the form will be returned.

Original to the County Clerk and Recorder; Duplicate to the State Engineer; Triplicate to the Montana Bureau of Mines and Geology, and Quadruplicate for the Appropriator.

28795

91470

FILED FOR RECORD

December 31 19 63  
at 49 minutes past 7 o'clock  
A. M. Anna Tugley  
County Recorder

200

Order

*(Original in  
Jefferson County)*

T 411 R 10W 10  
County Jefferson

**MONTANA BUREAU OF MINES AND GEOLOGY**  
Butte, Montana

**WATER WELL LOG**


Owner: Marie M. Madia Address: 2071 Lincoln  
 Driller: Erica Lindsay Address: Blanch, Montana  
 Date Started: June 1951 Date Completed: June 1951  
 Location: Sec. 10 T. 3 R. 10 1/4 sec. 71

Type of well: Drilled Equipment used: Churn  
(Dug, driven, bored, or drilled) (Churn drill, rotary, other)

Water use: Domestic  Municipal  Stock  Irrigation   
 Industrial  Drainage  Other: \_\_\_\_\_

Casing: 0 ft. to 33 ft. Type: 1 1/2 Size: 6 inch

Casing: \_\_\_\_\_ ft. to \_\_\_\_\_ ft. Type: \_\_\_\_\_ Size: \_\_\_\_\_

Casing: \_\_\_\_\_ ft. to \_\_\_\_\_ ft. Type: \_\_\_\_\_ Size: \_\_\_\_\_

Perforated or Screened: Ft. \_\_\_\_\_ to ft. \_\_\_\_\_ Ft. \_\_\_\_\_ to ft. \_\_\_\_\_

Type of screen or perforations: \_\_\_\_\_

Static Water level, for non-flowing well: 3.4 feet.

Shut-in pressure, for flowing well: \_\_\_\_\_ lb./sq. in. on: \_\_\_\_\_ (date)

Pumping water level: \_\_\_\_\_ feet at 20 - 30 gal. per min.

How tested: gauge

Length of test: \_\_\_\_\_

Remarks: (Gravel packing, cementing, packers, type of shut-off, depth of shut-off)

Casing installed and cemented

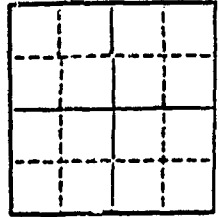
(over)

*(original on  
Jefferson Co N1d's*

T 4N R 10W 10  
County Jefferson

**MONTANA BUREAU OF MINES AND GEOLOGY**  
Butte, Montana

**WATER WELL LOG**



Owner Carlo L. Hedda Address 2021 Anacanda  
Driller Erica B. Lindsey Address Blanch, Montana  
Date Started June 1951 Date Completed June 1951  
Location: Sec. 10 T. 4 R. 10 4 sec. Tract 71

Type of well Drilled Equipment used Shurn  
(Dig. driven, bored, or drilled) (Chart drill, rotary, other)

Water use: Domestic  Municipal  Stock  Irrigation   
Industrial  Drainage  Other: \_\_\_\_\_

Casing: 0 ft. to 33 ft. Type 19 lb Size 6 inch

Casing: \_\_\_\_\_ ft. to \_\_\_\_\_ ft. Type \_\_\_\_\_ Size \_\_\_\_\_

Casing: \_\_\_\_\_ ft. to \_\_\_\_\_ ft. Type \_\_\_\_\_ Size \_\_\_\_\_

Perforated or Screened: Ft. \_\_\_\_\_ to ft. \_\_\_\_\_ Ft. \_\_\_\_\_ to ft. \_\_\_\_\_

Type of screen or perforations: \_\_\_\_\_

Static Water level, for non-flowing well: 3 feet

Shut-in pressure, for flowing well: \_\_\_\_\_ lb./sq. in. on: \_\_\_\_\_ (date)

Pumping water level: \_\_\_\_\_ feet at \_\_\_\_\_ 20 - 30 gal. per min.

How tested: gill

Length of test: \_\_\_\_\_

Remarks: (Gravel packing, cementing, packers, type of shut-off, depth of shut-off)

Casing: welded and strapped

(over)





File No. \_\_\_\_\_

T. 4 R. 19

DUPLICATE

County Deer Lodge

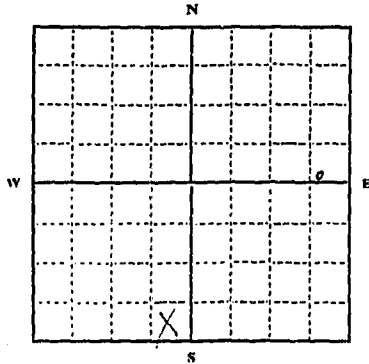
STATE OF MONTANA  
ADMINISTRATOR OF GROUNDWATER CODE  
OFFICE OF STATE ENGINEER

R  
JAN 3 1964

Declaration of Vested Groundwater Rights  
(Under Chapter 237, Montana Session Laws, 1961)

1. Frank William Bizjak, of P.O. #1 Box 139 Anacosta  
(Name of Appropriator) (Address) (Town)

County of Deer Lodge State of Montana  
have appropriated groundwater according to the Montana laws in effect prior to January 1, 1962, as follows:



Sec. 16 T. 4 R. 19

Indicate point of appropriation and place of use, if possible. Each small square represents 10 acres.

2. The beneficial use on which the claim is based. household purposes

3. Date or approximate date of earliest beneficial use; and how continuous the use has been. The well is in constant use

4. The amount of groundwater claimed (in miner's inches or gallons per minute) to gallons per minute

5. If used for irrigation, give the acreage and description of the lands to which water has been applied and name of the owner thereof. not used for irrigation

6. The means of withdrawing such water from the ground and the location of each well or other means of withdrawal. centrifugal pump along west side of house well located

7. The date of commencement and completion of the construction of the well, wells, or other works for withdrawal of groundwater. \_\_\_\_\_

8. The depth of water table. about 6 ft from top of ground

9. So far as it may be available, the type, size and depth of each well or the general specifications of any other works for the withdrawal of groundwater. 4 inch casing, 5.5 ft. depth, drilled well.

10. The estimated amount of groundwater withdrawn each year. 9760 gallons

11. The log of formations encountered in the drilling of each well if available. not available

12. Such other information of a similar nature as may be useful in carrying out the policy of this act, including reference to book and page of any county record. no other wells drilled, registered when well was drilled

Signature of Owner Frank Bizjak

Date 12/30/1963

Three copies to be filed by the owner with the County Clerk and Recorder of the county in which the well is located.

Please answer all questions. If not applicable, so state, otherwise the form will be returned.

Original to the County Clerk and Recorder; Duplicate to the State Engineer; Triplicate to the Montana Bureau of Mines and Geology, and Quadruplicate for the Appropriator.

81329

**FILED FOR RECORD**

December 31 1963  
at 28 minutes past 11 o'clock  
A.M. ANNA QUIGLEY

Carol Mc Larty  
County Recorder  
Date



OW

Approved Stock Form—State Publishing Co., Helena, Montana—4234

File No. \_\_\_\_\_

T. 4 R. 10

DUPLICATE

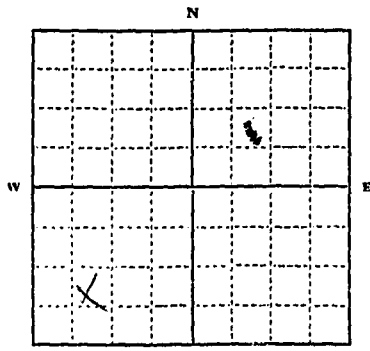
County DEER LODGE

STATE OF MONTANA  
ADMINISTRATOR OF GROUNDWATER CODE  
OFFICE OF STATE ENGINEER

RECEIVED  
JAN 14 1964

Declaration of Vested Groundwater Rights STATE ENGINEER  
(Under Chapter 237, Montana Session Laws, 1961)

1. John L. Colucci, of R.F.D.#1 ANAONDA  
(Name of Appropriator) (Address) (Town)  
County of DEER LODGE State of MONTANA  
have appropriated groundwater according to the Montana laws in effect prior to January 1, 1962, as follows:



Subdiv. Sec. 11 T. 4 R. 10  
Part 30 - opp.  
Indicate point of appropriation and place of use, if possible. Each small square represents 10 acres.

- 2. The beneficial use on which the claim is based EVERY DAY HOUSEHOLD USE.
- 3. Date or approximate date of earliest beneficial use; and how continuous the use has been AUG. 1962 - 24 HOURS DAILY.
- 4. The amount of groundwater claimed (in miner's inches or gallons per minute) \_\_\_\_\_
- 5. If used for irrigation, give the acreage and description of the lands to which water has been applied and name of the owner thereof \_\_\_\_\_
- 6. The means of withdrawing such water from the ground and the location of each well or other means of withdrawal PISTON TYPE PUMP. BASEMENT WELL.

- 7. The date of commencement and completion of the construction of the well, wells, or other works for withdrawal of groundwater NOT KNOWN.
- 8. The depth of water table 22 FEET
- 9. So far as it may be available, the type, size and depth of each well or the general specifications of any other works for the withdrawal of groundwater OPEN WELL - 22 FEET.
- 10. The estimated amount of groundwater withdrawn each year 1,100,250 GALLONS
- 11. The log of formations encountered in the drilling of each well if available NOT AVAILABLE
- 12. Such other information of a similar nature as may be useful in carrying out the policy of this act, including reference to book and page of any county record TAX ROLL PAGE 198 - LINE 9

Signature of Owner John Colucci  
Date JAN. 9, 1964

Three copies to be filed by the owner with the County Clerk and Recorder of the county in which the well is located.  
Please answer all questions. If not applicable, so state, otherwise the form will be returned.  
Original to the County Clerk and Recorder; Duplicate to the State Engineer; Triplicate to the Montana Bureau of Mines and Geology, and Quadruplicate for the Appropriator.  
32158

81624

R

**FILED FOR RECORD**

January 10 1964  
at 42 minutes past 1 o'clock  
P.M.

ANNA QUIGLEY

County Recorder  
By Carol Mc Carthy  
Deputy

GW-

Approved Stock Form—State Publishing Co., Helena, Montana—4234

File No. \_\_\_\_\_

T. 4 R. 10

DUPLICATE

County DEER LODGE

STATE OF MONTANA  
ADMINISTRATOR OF GROUNDWATER CODE  
OFFICE OF STATE ENGINEER

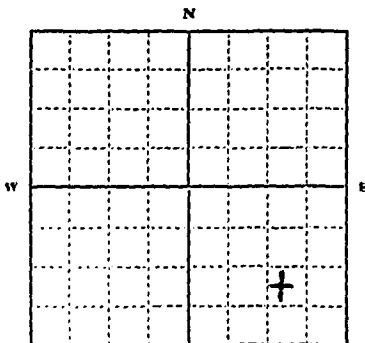
JAN 9 1964

STATE ENGINEER

Declaration of Vested Groundwater Rights

(Under Chapter 237, Montana Session Laws, 1961)

1. Walter W Dye, of RFD 1 Aracanda  
(Name of Appropriator) (Address) (Town)  
County of Deer Lodge State of Montana  
have appropriated groundwater according to the Montana laws in effect prior to January 1, 1962, as follows:



Sec. 11 T. 4 R. 10

Indicate point of appropriation and place of use, if possible. Each small square represents 10 acres.

2. The beneficial use on which the claim is based Irrigation and House use

3. Date or approximate date of earliest beneficial use; and how continuous the use has been JUNE 1953, Steady  
AUG 1959, Seasonal

4. The amount of groundwater claimed (in miner's inches or gallons per minute) 1800 gallons per minute

5. If used for irrigation, give the acreage and description of the lands to which water has been applied and name of the owner thereof  
1/3 Acreage lawn and garden

6. The means of withdrawing such water from the ground and the location of each well or other means of withdrawal  
near house  
near house hold use - outside  
pump for irrigation

7. The date of commencement and completion of the construction of the well, wells, or other works for withdrawal of groundwater April 1953 Completed June 1953  
AUG 1959 Completed AUG 1959

8. The depth of water table 22 Feet

9. So far as it may be available, the type, size and depth of each well or the general specifications of any other works for the withdrawal of groundwater  
DRIVEN POINT - 22 ft 2" casing  
Drilled well 6" casing - 22 feet

10. The estimated amount of groundwater withdrawn each year approximately 692,000  
gallons

11. The log of formations encountered in the drilling of each well if available  
6 feet dirt - remainder SAND

12. Such other information of a similar nature as may be useful in carrying out the policy of this act, including reference to book and page of any county record  
No previous record

Signature of Owner Walter W Dye

Date 12/31/63

Three copies to be filed by the owner with the County Clerk and Recorder of the county in which the well is located.

Please answer all questions. If not applicable, so state, otherwise the form will be returned.

Original to the County Clerk and Recorder; Duplicate to the State Engineer; Triplicate to the Montana Bureau of Mines and Geology, and Quadruplicate for the Appropriator.

28765

81438

FILED FOR RECORD

December 31 1963  
at 17 minutes past 11 o'clock  
4. M.

ANNA QUIGLEY

Carroll Mc Carthy  
County Registrar  
Deputy

GW

Approved Stock Form—State Publishing Co., Helena, Montana—C134

File No. \_\_\_\_\_

T. 17. E. 10. S.

DUPLICATE

County San Judé

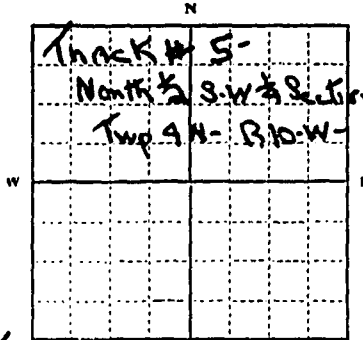
STATE OF MONTANA  
ADMINISTRATOR OF GROUNDWATER CODE  
OFFICE OF STATE ENGINEER

JAN 9 1964

Declaration of Vested Groundwater Rights ENGINEER  
(Under Chapter 237, Montana Session Laws, 1961)

1. Donald F. Bates, of Box 134 - Appleton  
(Name of Appropriator) (Address) (Town)

County of San Judé State of Montana  
have appropriated groundwater according to the Montana laws in effect prior to January 1, 1962, as follows:



Track # 5  
1/4 Sec. T. R.

Indicate point of appropriation and place of use, if possible. Each small square represents 10 acres.

2. The beneficial use on which the claim is based Home + Irrigation

3. Date or approximate date of beneficial use and how continuous the use has been beginning 1919 - Home use 1919

4. The amount of groundwater claimed (in miner's inches or gallons per minute) 10 - miner's inches supplied in the well near Appleton

5. If used for irrigation, give the acreage and description of the lands to which water has been applied and name of the owner thereof Donald Bates Farm

6. The means of withdrawing such water from the ground and the location of each well or other means of withdrawal Well with pump - 110 feet deep - 4 inch casing on top of gravel - 20' of gravel on top of sand - 5' from house

7. The date of commencement and completion of the construction of the well, wells, or other works for withdrawal of groundwater April - 1952 - 5' drilled well

8. The depth of water table 110 feet well - Table depth unknown

9. So far as it may be available, the type, size and depth of each well or the general specifications of any other works for the withdrawal of groundwater 110 - feet deep + 4 inch casing

10. The estimated amount of groundwater withdrawn each year 30,000 gal.

11. The log of formations encountered in the drilling of each well if available Not available

12. Such other information of a similar nature as may be useful in carrying out the policy of this act, including reference to book and page of any county record None

Signature of Owner Donald F. Bates

Date 12. 31. 1963

Three copies to be filed by the owner with the County Clerk and Recorder of the county in which the well is located. Please answer all questions. If not applicable, so state, otherwise the form will be returned.

Original to the County Clerk and Recorder; Duplicate to the State Engineer; Triplicate to the Montana Bureau of Mines and Geology, and Quadruplicate for the Appropriator.

29733

81406

FILED FOR RECORD

December 31 19 63

at 45 minutes past 10 o'clock

A.M. ANNA QUIGLEY

Carol Mc. Caddy  
County Recorder  
Dubuque

File No. \_\_\_\_\_

T. 4 R. 10. W.

DUPLICATE

County Deer Lodge

STATE OF MONTANA  
ADMINISTRATOR OF GROUNDWATER CODE  
OFFICE OF STATE ENGINEER

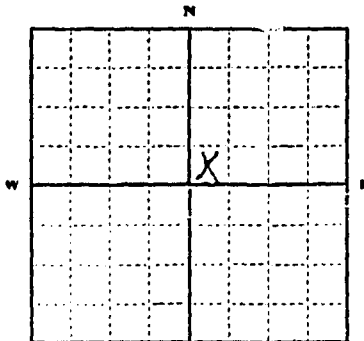
JAN 9 1964

ENGINEER

Declaration of Vested Groundwater Rights

(Under Chapter 237, Montana Session Laws, 1961)

1. Raymond Campbell (Name of Appropriator) 15 N. Potts Alley (Address) Deer Lodge (Town)  
County of Deer Lodge State of Montana  
have appropriated groundwater according to the Montana laws in effect prior to January 1, 1962, as follows:



7/24 1/4 Sec. 11 T. 4 R. 10 W

Indicate point of appropriation and place of use, if possible. Each small square represents 10 acres.

2. The beneficial use on which the claim is based Domestic & irrigating

3. Date or approximate date of earliest beneficial use; and how continuous the use has been 1946 Domestic & irrigating

4. The amount of groundwater claimed (in miner's inches or gallons per minute) 500 gals.

5. If used for irrigation, give the acreage and description of the lands to which water has been applied and name of the owner thereof 5 acres & or part of same

6. The means of withdrawing such water from the ground and the location of each well or other means of withdrawal electric pumps & gasoline pump

7. The date of commencement and completion of the construction of the well, wells, or other works for withdrawal of groundwater 1946

8. The depth of water table 6'

9. So far as it may be available, the type, size and depth of each well or the general specifications of any other works for the withdrawal of groundwater 1 - 1 1/2" driven pipe 21'  
& 2 - 6" Casings 40' & 20'

10. The estimated amount of groundwater withdrawn each year 100,000 gals

11. The log of formations encountered in the drilling of each well if available sand & fine gravel  
& soft sand stone strata

12. Such other information of a similar nature as may be useful in carrying out the policy of this act, including reference to book and page of any county record

Signature of Owner \_\_\_\_\_

Date \_\_\_\_\_

Three copies to be filed by the owner with the County Clerk and Recorder of the county in which the well is located.

Please answer all questions. If not applicable, so state, otherwise the form will be returned.

Original to the County Clerk and Recorder; Duplicate to the State Engineer; Triplicate to the Montana Bureau of Mines and Geology, and Quadruplicate for the Appropriator.

81434

**FILED FOR RECORD**

December 31 1963  
at 13 minutes past 11 o'clock  
A.M.

CLERK OF DISTRICT COURT  
County of ...  
Carol M. Smith  
Deputy



GW

File No. \_\_\_\_\_

T. 4 R 102W

DUPLICATE

County Deer Lodge

STATE OF MONTANA  
ADMINISTRATOR OF GROUNDWATER CODE  
OFFICE OF STATE ENGINEER

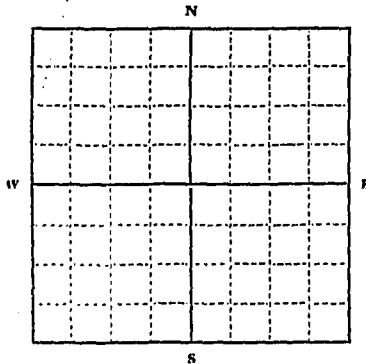
RECEIVED  
JAN 9 1964

STATE ENGINEER

Declaration of Vested Groundwater Rights

(Under Chapter 237, Montana Session Laws, 1961)

Bette Rae Ackerschott, of Opportunity (Stewart St.)  
(Name of Appropriator) (Address) (Town)  
County of Deer Lodge State of Montana  
have appropriated groundwater according to the Montana laws in effect prior to January 1, 1962, as follows:



1/4 Sec. 12-7-4N R. 102W

Indicate point of appropriation and place of use, if possible. Each small square represents 10 acres.

- The beneficial use on which the claim is based home use.
- Date or approximate date of earliest beneficial use; and how continuous the use has been 1956 and is used every day.
- The amount of groundwater claimed (in miner's inches or gallons per minute) 40 gallons per minute
- If used for irrigation, give the acreage and description of the lands to which water has been applied and name of the owner thereof no
- The means of withdrawing such water from the ground and the location of each well or other means of withdrawal electric  
submersible pump
- The date of commencement and completion of the construction of the well, wells, or other works for withdrawal of groundwater 1956
- The depth of water table 20 feet
- So far as it may be available, the type, size and depth of each well or the general specifications of any other works for the withdrawal of groundwater open top, the depth is 20 in. and about 20 feet down!
- The estimated amount of groundwater withdrawn each year 15,000 gallons
- The log of formations encountered in the drilling of each well if available top soil, clay, and gravel
- Such other information of a similar nature as may be useful in carrying out the policy of this act, including reference to book and page of any county record Book 88 page 374

Signature of Owner

Bette Rae Ackerschott  
Date Dec. 31, 1963

Three copies to be filed by the owner with the County Clerk and Recorder of the county in which the well is located.

Please answer all questions. If not applicable, so state, otherwise the form will be returned.

Original to the County Clerk and Recorder; Duplicate to the State Engineer; Triplicate to the Montana Bureau of Mines and Geology, and Quadruplicate for the Appropriator.

28837

81512

FILED FOR RECORD

at 31 minutes past 12 o'clock  
P. M. ANNA QUIGLEY

By Mary Klouner  
Clerk of the Court

12/

T. 4N R. 12W

County Deep Lodge

RECEIVED  
MAY 13 1958

MONTANA BUREAU OF MINES AND GEOLOGY  
Butte, Montana

STATE ENGINEER

WATER WELL LOG


Owner: Luke Bizjak Address: R.R.#1 Opportunity  
ANDREWS MONT.  
 Driller: C. E. WYBIA Address: PO Box 170  
ANDREWS MONT.  
 Date Started: April 8, 1958 Date Completed: April 9, 1958  
 Location: Sec. 12.1 T. 4N R. 12.W M.P.M.  
~~1/4 sec~~ OPPORTUNITY

Type of well: Drilled (Dig, driven, bored, or drilled) Equipment used: Churn drill (Churn drill, rotary, other)

Water use: Domestic  Municipal  Stock  Irrigation   
 Industrial  Drainage  Other: \_\_\_\_\_

Casing: Surface ft. to 20' ft. Type: Standard Size: 4 in.  
 Casing: \_\_\_\_\_ ft. to \_\_\_\_\_ ft. Type: \_\_\_\_\_ Size: \_\_\_\_\_  
 Casing: \_\_\_\_\_ ft. to \_\_\_\_\_ ft. Type: \_\_\_\_\_ Size: \_\_\_\_\_

Perforated or Screened: Ft. \_\_\_\_\_ to ft. \_\_\_\_\_ Ft. \_\_\_\_\_ to ft. \_\_\_\_\_

Type of screen or perforations: \_\_\_\_\_

Static Water level, for non-flowing well: \_\_\_\_\_ feet

Shut-in pressure, for flowing well: \_\_\_\_\_ lb./sq. in. on: \_\_\_\_\_ (date)

Pumping water level: \_\_\_\_\_ feet at \_\_\_\_\_ gal. per min.

How tested: Pumps 1

Length of test: 2 hour

Remarks: (Gravel packing, cementing, packers, type of shut-off, depth of shut-off)  
 \_\_\_\_\_  
 \_\_\_\_\_  
 \_\_\_\_\_  
 \_\_\_\_\_

(over)

13/1

RECEIVED  
MAY 13 1958

T. 4N R. 10W

County Deer Lodge

MONTANA BUREAU OF MINES AND GEOLOGY  
Butte, Montana

STATE ENGINEER

WATER WELL LOG


Owner Luke Bizjak R.R. #1 Opportunity  
Address ARKANSAS MONT.

Driller C. F. Furbie PO Box 170  
Address ARKANSAS MONT.

Date Started April 3 1958 Date Completed April 9 1958

Location: Sec. 12.1.1 T. 4N R. 10W MPM  
4 sec. Opportunity

Type of well Drilled Equipment used Chain Drill  
(Dig, driven, bored, or drilled) (Chain drill, rotary, other)

Water use: Domestic  Municipal  Stock  Irrigation

Industrial  Drainage  Other: \_\_\_\_\_

Casing: Surface ft. to 22' ft. Type Standard Size 4 in.

Casing: \_\_\_\_\_ ft. to \_\_\_\_\_ ft. Type \_\_\_\_\_ Size \_\_\_\_\_

Casing: \_\_\_\_\_ ft. to \_\_\_\_\_ ft. Type \_\_\_\_\_ Size \_\_\_\_\_

Perforated or Screened: Ft. \_\_\_\_\_ to ft. \_\_\_\_\_ Ft. \_\_\_\_\_ to ft. \_\_\_\_\_

Type of screen or perforations \_\_\_\_\_

Static Water level, for non-flowing well: \_\_\_\_\_ and \_\_\_\_\_ feet.

Shut-in pressure, for flowing well: \_\_\_\_\_ lb./sq. in. on: \_\_\_\_\_ (date)

Pumping water level \_\_\_\_\_ feet at \_\_\_\_\_ gal. per min. \_\_\_\_\_

How tested: Pumped

Length of test 2 hour

Remarks: (Gravel packing, cementing, packers, type of shut-off, depth of shut-off)

\_\_\_\_\_  
\_\_\_\_\_  
\_\_\_\_\_  
\_\_\_\_\_

(over)





File No. \_\_\_\_\_

T 4 N R 10 W

DUPLICATE

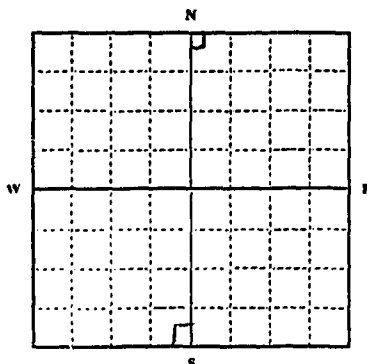
County Dear Lodge

STATE OF MONTANA  
ADMINISTRATOR OF GROUNDWATER CODE  
OFFICE OF STATE ENGINEER

RECEIVED  
JAN 8 1964

Declaration of Vested Groundwater Rights  
(Under Chapter 237, Montana Session Laws, 1961)

1. Harold L. Johnson, of Route 1 Box 113 Anaconda  
(Name of Appropriator) (Address) (Town)  
County of Dear Lodge State of Montana  
have appropriated groundwater according to the Montana laws in effect prior to January 1, 1962, as follows:



S.W. 1/4 Sec. 12 T. 4 N. R. 10 W

Indicate point of appropriation and place of use, if possible. Each small square represents 10 acres.

- 2 The beneficial use on which the claim is based... Home use and irrigation.
3. Date or approximate date of earliest beneficial use; and how continuous the use has been... July 2, 1930... Continuous.
4. The amount of groundwater claimed (in miner's inches or gallons per minute)... 30, Gals. per minute.
5. If used for irrigation, give the acreage and description of the lands to which water has been applied and name of the owner thereof... 1/2 acre in lawn Harold L. Johnson.
6. The means of withdrawing such water from the ground and the location of each well or other means of withdrawal... Electric pumps.
7. The date of commencement and completion of the construction of the well, wells, or other works for withdrawal of groundwater... Prior to 1930.
8. The depth of water table... 8 Ft.
9. So far as it may be available, the type, size and depth of each well or the general specifications of any other works for the withdrawal of groundwater... 1. Well concrete casing 18 inches in diameter 18 feet deep... 2nd well 2 in metal casing 25 feet deep.
10. The estimated amount of groundwater withdrawn each year... 60,000 Gals.
11. The log of formations encountered in the drilling of each well if available... 6 ft black dirt and clay... lower depth coarse gravel.
12. Such other information of a similar nature as may be useful in carrying out the policy of this act, including reference to book and page of any county record... Record of Deed page 501 of book 68 of Deed... Records of Dear Lodge County, State of Montana.

Signature of Owner

*Harold L. Johnson*  
Date *Dec 30 1963*

Three copies to be filed by the owner with the County Clerk and Recorder of the county in which the well is located.

Please answer all questions. If not applicable, so state, otherwise the form will be returned.

Original to the County Clerk and Recorder; Duplicate to the State Engineer; Triplicate to the Montana Bureau of Mines and Geology, and Quadruplicate for the Appropriator.

17084

81229

**FILED FOR RECORD**

December 30 1963

at 02 minutes past 10 o'clock

P. M.

ANNA OUGLE

County Registrar

By Lawrence M. Kirby

Deputy



GW

T 4 R 10 W 12

County Deer Lodge

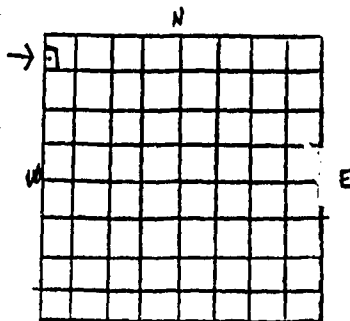
STATE OF MONTANA  
ADMINISTRATOR OF GROUNDWATER CODE  
OFFICE OF STATE ENGINEER

RECEIVED  
JAN 30 1964

DECLARATION OF VESTED GROUNDWATER RIGHTS STATE ENGINEER  
(Under Chapter 237, Montana Session Laws, 1961)

1. John J. Meshnik, of Box 317 Opportunity  
(Name of Appropriator) (address) Anconda Montana (Town)

County of Silver Bow, State of Montana, have appropriated groundwater according to the Montana Laws in effect prior to Jan. 1, 1962, as follows:



1/4 Sec 12-1 T 4N R 10W  
Indicate point of appropriation and place of use, if possible. Each small square represents 10 acres.

- 2. The beneficial use on which the claim is based Home use and lawn
- 3. Date or approximate date of earliest beneficial use; and how continuous the use has been August 15 1957 (Daily)
- 4. The amount of groundwater claimed (in miner's inches or gallons per minute) 20 gallons
- 5. If used for irrigation, give the acreage & description of the lands to which water has been applied & name of the owner thereof

6. The means of withdrawing such water from the ground and the location of each well or other means of withdrawal Electric pump

7. The date of commencement and completion of the construction of the well, wells, or other works for withdrawal of groundwater August 15, 1957

8. The depth of water table 27 feet

9. So far as it may be available, the type, size and depth of each well or the general specifications of any other works for the withdrawal of groundwater iron pipe - 6" casing 34 feet deep

10. The estimated amount of groundwater withdrawn each year 84,750 gallons

11. The log of formations encountered in the drilling of each well if available 5' Top soil - 5 to 15' gravel & clay 15' to 26' clay 26' to 34' sand and clay 34' to - gravel and sand

12. Such other information of a similar nature as may be useful in carrying out the policy of this act, including reference to book and page of any Co. record

Date Jan 2, 1964 Signature of Owner John J. Meshnik

STATE OF MONTANA )  
COUNTY OF SILVER BOW ) ss John J. Meshnik having first been, duly  
Deer Lodge sworn, depose S and say S that he is of

lawful age and the the appropriator and and Claimant of of the order and water right mentioned in the foregoing declaration of vested groundwater rights and the person whose whose name subscribed thereto, as the appropriator and claimant , that he know the contents of said foregoing notice & that the matters & things therein stated are true. Anna Douglas John J. Meshnik

Subscribed and sworn to before me this 28th day of January, 19 64  
Notary public for the St. of Montana, residing at Anconda  
Commission expires

COUNTY CLERK & RECORDER  
DEER LODGE COUNTY  
ANCONDA, MONTANA

34748

81736

FILED FOR RECORD

January 28 1964  
at 22 minutes past 2 o'clock  
P.M.

ANNA QUIGLEY

County Register

Paul McLasty  
Deputy

File No. \_\_\_\_\_

DUPLICATE

4N  
T. 770 R. 10  
County Deer Lodge

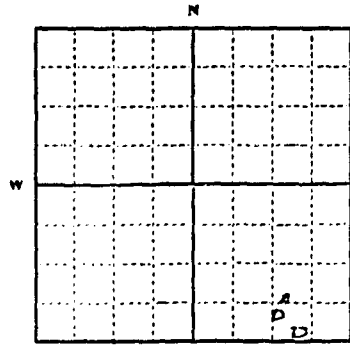
STATE OF MONTANA  
ADMINISTRATOR OF GROUNDWATER CODE  
OFFICE OF STATE ENGINEER

RECEIVED  
JAN 9 1964

Declaration of Vested Groundwater Rights

(Under Chapter 237, Montana Session Laws, 1961)

1. ALEXANDER MILLER, of R. R. 1 Box 344 AVACONDA  
(Name of Appropriator) (Address) (Town)  
County of DEER LODGE State of MONTANA  
have appropriated groundwater according to the Montana laws in effect prior to January 1, 1962, as follows:



1/4 Sec. 12 T. 770 R. 10

Indicate point of appropriation and place of use, if possible. Each small square represents 10 acres.

2. The beneficial use on which the claim is based. DRINKING, IRRIGATING, WATERING LIVESTOCK

3. Date or approximate date of earliest beneficial use; and how continuous the use has been. 1947 - constant 1961 summer sprinkles 1962 year around

4. The amount of groundwater claimed (in miner's inches or gallons per minute). 40 gallons a minute 400 gallons a hour, hand pump

5. If used for irrigation, give the acreage and description of the lands to which water has been applied and name of the owner thereof. 100 acres, Alexander Miller, Jr.

6. The means of withdrawing such water from the ground and the location of each well or other means of withdrawal. Well - Electric pump Barn - Hand pump

7. The date of commencement and completion of the construction of the well, wells, or other works for withdrawal of groundwater.

8. The depth of water table. 40 feet 9 feet - 12 feet

9. So far as it may be available, the type, size and depth of each well or the general specifications of any other works for the withdrawal of groundwater.

10. The estimated amount of groundwater withdrawn each year. 73,000 gal.

11. The log of formations encountered in the drilling of each well if available.

12. Such other information of a similar nature as may be useful in carrying out the policy of this act, including reference to book and page of any county record.

Signature of Owner Alexander Miller, Jr.  
Date Dec 31, 1963

Three copies to be filed by the owner with the County Clerk and Recorder of the county in which the well is located.

Please answer all questions. If not applicable, so state, otherwise the form will be returned.

Original to the County Clerk and Recorder; Duplicate to the State Engineer; Triplicate to the Montana Bureau of Mines and Geology, and Quadruplicate for the Appropriator.

81456

FILED FOR RECORD

December 31 1963  
at 03 minutes past 12 o'clock  
P. M.  
James L. [Signature]  
County Recorder

By \_\_\_\_\_  
200 \_\_\_\_\_ Date

File No. ....

T. 4 N. R. 12 W.

DUPLICATE

County Deer Lodge

JAN 9 1964

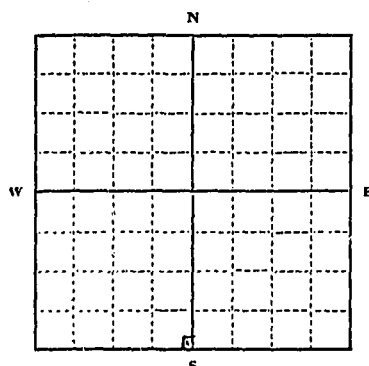
STATE OF MONTANA  
ADMINISTRATOR OF GROUNDWATER CODE  
OFFICE OF STATE ENGINEER

STATE ENGINEER

### Declaration of Vested Groundwater Rights

(Under Chapter 237, Montana Session Laws, 1961)

1. Wesley Norton (Name of Appropriator), of Route #1, Box 117, Hammonds (Address) (Town)  
County of Deer Lodge State of Montana  
have appropriated groundwater according to the Montana laws in effect prior to January 1, 1962, as follows:



S. 1/4 Sec. 12, T. 4 N. R. 12 W.

Indicate point of appropriation  
and place of use, if possible.  
Each small square represents 10  
acres.

2. The beneficial use on which the claim is based. Home Use
3. Date or approximate date of earliest beneficial use; and how continuous the use has been. Dec. 14, 1930  
Continuous
4. The amount of groundwater claimed (in miner's inches or gallons per minute). 30 gals. per minute
5. If used for irrigation, give the acreage and description of the lands to which water has been applied and name of the owner thereof.  
1 acre land
6. The means of withdrawing such water from the ground and the location of each well or other means of withdrawal.  
Electric Pump
7. The date of commencement and completion of the construction of the well, wells, or other works for withdrawal of groundwater. Dec. 15, 1930
8. The depth of water table. 8 FT.
9. So far as it may be available, the type, size and depth of each well or the general specifications of any other works for the withdrawal of groundwater. Concrete casing 18 inches  
17 diameter, 18 feet deep
10. The estimated amount of groundwater withdrawn each year. 50,000 gals per year
11. The log of formations encountered in the drilling of each well if available. 6 FT. Black  
silt, lower depth coarse gravel
12. Such other information of a similar nature as may be useful in carrying out the policy of this act, including reference to book and page of any county record. Book 72 or Deed page 487  
Records of Deer Lodge Co

Signature of Owner Wesley NortonDate Dec 31 - 1963

Three copies to be filed by the owner with the County Clerk and Recorder of the county in which the well is located.

Please answer all questions. If not applicable, so state, otherwise the form will be returned.

Original to the County Clerk and Recorder; duplicate to the State Engineer; Triplicate to the Montana Bureau of Mines and Geology, and Quadruplicate for the Appropriator.

28737

81410

**FILED FOR RECORD**

December 31 1963  
at 49 minutes past 10 o'clock  
P.M. ANNA QUIGLEY

Carol McLarty  
County Registrar  
Dundee

RECEIVED

AUG 2 1973 100062

411-100

12

3 GW 3 Revised 1969  
191-1500-10/69

MONTANA DEPARTMENT OF NATURAL  
RESOURCES AND CONSERVATION  
STATE OF MONTANA

County Deer Lodge

ADMINISTRATOR OF GROUNDWATER CODE  
MONTANA WATER RESOURCES BOARD

**NOTICE OF COMPLETION OF GROUNDWATER APPROPRIATION WITHOUT WELL**  
Developed After January 1, 1962

(Under Chapter 237, Montana Session Laws, 1961, as amended)

This form to be prepared by contractor (if any), otherwise by the owner.

Three copies of this notice are to be filed with the County Clerk and Recorder of the county in which the works are located.

Please answer all questions. If not applicable, so state, otherwise the form may be returned.

For Administrator's Use	
File	.....
GW 1	.....
	.....
	.....

Owner Everett H. Sparks  
 Address P.O. Box 891, Pueblo, Colorado  
 Contractor (if any) Hugo Galle, Jr.  
 Address of Contractor Anaconda, Montana  
 Date Started 6/18/73 Date Completed 6/18/73

1. Describe means of obtaining groundwater (as by sub-irrigation, developed spring, drains, etc.) developed spring

2. Means of withdrawing water (gravity, pump, canal, etc.) gravity

3. Depth of water table 6 ft.

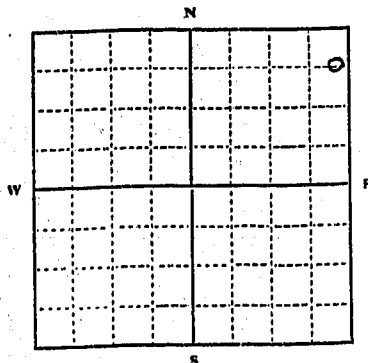
4. Use of the water Livastock

5. Amount of groundwater claimed (in miner's inches or gallons per minute) 4 gal. per min.

6. If used for irrigation, give number of acres and description of land n/a

7. Estimate amount of water used each year 400,000 gal.

8. Months of year spring flows April - December  
depending on weather



E 1/2, NE 1/4 NE 1/4 Sec. 12

T. 4 N. R. 10 W.

INDICATE POINT OF APPROPRIATION AND PLACE OF USE, IF POSSIBLE.  
Elevation of spring, if known or estimated 5200 ft.

Signature of Owner

*Everett H. Sparks*

Date June 22, 1973

100062

FILED FOR RECORD

at August 13 1943  
at 3 minutes past 3 o'clock  
P M  
Albert L. Lowell  
County Recorder  
By \_\_\_\_\_ Deputy  
20



File No. \_\_\_\_\_  
DUPLICATE

SECTION No. 4

RECEIVED  
MAY 20 1964

Approved Stock Form—State Publishing Co., Helena, Montana—2234

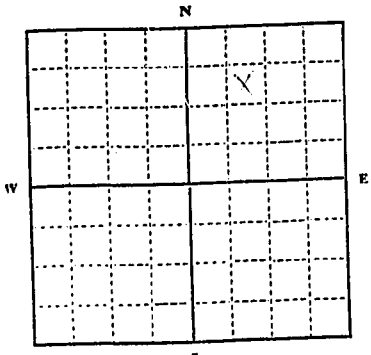
T. 411 R. 103  
County Deer Lodge  
JAN 9 1964  
STATE ENGINEER

STATE OF MONTANA  
ADMINISTRATOR OF GROUNDWATER  
OFFICE OF STATE ENGINEER

### Declaration of Vested Groundwater Rights

(Under Chapter 237, Montana Session Laws, 1961)

1. James B. Roffler (Name of Appropriator), of Box 30, Route 1, Quasada (Address) (Town) Montana State of \_\_\_\_\_  
County of Deer Lodge State of Montana  
have appropriated groundwater according to the Montana laws in effect prior to January 1, 1962, as follows:



- 2. The beneficial use on which the claim is based Household and Sprinkling
- 3. Date or approximate date of earliest beneficial use; and how continuous the use has been. July 5, 1957  
Continuous
- 4. The amount of groundwater claimed (in miner's inches or gallons per minute). Approximately 10 Gallons
- 5. If used for irrigation, give the acreage and description of the lands to which water has been applied and name of the owner thereof. 1.4 Acres, Garden Lawn and Hayland  
James Roffler
- 6. The means of withdrawing such water from the ground and the location of each well or other means of withdrawal. By Jet Pump at Property

Indicate point of appropriation and place of use, if possible. Each small square represents 10 acres.

- 7. The date of commencement, and completion of the construction of the well, wells, or other works for withdrawal of groundwater. July 1957
- 8. The depth of water table. Approximately 2.5 feet to 7 feet
- 9. So far as it may be available, the type, size and depth of each well or the general specifications of any other works for the withdrawal of groundwater. 2 1/2 inch Jet Pump 2 1/2 feet deep
- 10. The estimated amount of groundwater withdrawn each year. Approximately 20000 Gallons
- 11. The log of formations encountered in the drilling of each well if available. Sand, Gravel and Clay
- 12. Such other information of a similar nature as may be useful in carrying out the policy of this act, including reference to book and page of any county record. Unknown

Signature of Owner James B. Roffler  
Date 12. 31. 1963

Three copies to be filed by the owner with the County Clerk and Recorder of the county in which the well is located.  
Please answer all questions. If not applicable, so state, otherwise the form will be returned.

Original to the County Clerk and Recorder; Duplicate to the State Engineer; Triplicate to the Montana Bureau of Mines and Geology, and Quadruplicate for the Appropriator.

28718

81391

FILED FOR RECORD

December 31 1963

at 30 minutes past 10 o'clock

A. M. ANNA QUIGLEY

Paul McParthy  
County Recorder  
Deputy

GW

Approved Stock Form—State Publishing Co., Helena, Montana—4234

File No. \_\_\_\_\_

T. 9-N. R. 10-W

DUPLICATE

County Deer Lodge

STATE OF MONTANA  
ADMINISTRATOR OF GROUNDWATER CODE  
OFFICE OF STATE ENGINEER


RECEIVED  
JAN 9 1964

Declaration of Vested Groundwater Rights STATE ENGINEER

(Under Chapter 237, Montana Session Laws, 1961)

1. Donald A. Hahn, of Box 136 Opportunity, Mont  
(Name of Appropriator) (Address) (Town)

County of Deer Lodge State of Montana  
have appropriated groundwater according to the Montana laws in effect prior to January 1, 1962, as follows:



1/4 Sec. T. R.

Indicate point of appropriation and place of use, if possible. Each small square represents 10 acres.

2. The beneficial use on which the claim is based. Home use

3. Date or approximate date of earliest beneficial use; and how continuous the use has been. 1960 - Home use

4. The amount of groundwater claimed (in miner's inches or gallons per minute). 5-gallon a minute

5. If used for irrigation, give the acreage and description of the lands to which water has been applied and name of the owner thereof. Home use + farm

6. The means of withdrawing such water from the ground and the location of each well or other means of withdrawal. Dr. Pump

7. The date of commencement and completion of the construction of the well, wells, or other works for withdrawal of groundwater. May 1960 - Driven Well

8. The depth of water table. Well Depth 30 Feet

9. So far as it may be available, the type, size and depth of each well or the general specifications of any other works for the withdrawal of groundwater. Well Depth 30 Feet. Pipe 1 1/2 inch.

10. The estimated amount of groundwater withdrawn each year. 20,000 Gallons.

11. The log of formations encountered in the drilling of each well if available. None

12. Such other information of a similar nature as may be useful in carrying out the policy of this act, including reference to book and page of any county record. None

Signature of Owner Donald A. Hahn

Date 12-31-63

Three copies to be filed by the owner with the County Clerk and Recorder of the county in which the well is located.

Please answer all questions. If not applicable, so state, otherwise the form will be returned.

Original to the County Clerk and Recorder; Duplicate to the State Engineer; Triplicate to the Montana Bureau of Mines and Geology, and Quadruplicate for the Appropriator.

28734

81407

FILED FOR RECORD

December 31 1963  
at 46 minutes past 10 o'clock  
P.M.

PAINE QUIGLEY

Carol McCarthy  
Deputy

GW 2

File No. 1

DUPLICATE

RECEIVED

FEB 25 1971

T. 4N R. 10W  
County Deerhodge

STATE OF MONTANA  
ADMINISTRATOR OF GROUNDWATER CODE  
OFFICE OF STATE ENGINEER

### Notice of Completion of Groundwater Appropriation by Means of Well

DEVELOPED AFTER JANUARY 1, 1962

(Under Chapter 237, Montana Session Laws, 1961)


Owner Gene Harwood Address Opportunity  
Driller R. Mead Address Opportunity

Date of Notice of appropriation of groundwater.....  
Date well started Feb 18, 71 Date completed Feb 22, 71

Type of well Drilled Equipment used Churn drill  
(Dug, Driven, bored or drilled) (Churn drill, rotary or other)

Water use: Domestic  Municipal  Stock  Irrigation   
Industrial  Drainage  Other

Indicate on the diagram the character and thickness of the different strata met with in drilling, such as soil, clay, shale, gravel, rock or sand, etc. Show depth at which water is encountered, thickness and character of water-bearing strata and height to which the water rises in the well.



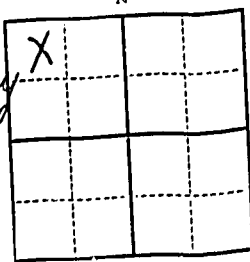
Top of Ground  
(Elev. above sea level 5280)

Water rises 5 Ft of top

Soil  
Clay  
Sand  
Gravel

Size of Drilled Hole	Size and Weight of Casing	From (Feet)	To (Feet)	PERFORATIONS		
				Kind Size	From (Feet)	To (Feet)
6"	6" 17 LB.	0	50	Cutting torch	2'	6"

Doc. No. 94914  
Filed for record this 23 day of February A. D. 19 71 at 2:15 o'clock P. M.



Static Water Level for non-flowing well 6 feet.

Shut-in Pressure for Flowing Well.....

Pumping Water Level 30 feet at 40 gal. per minute.

Discharge in gal. per min. of flowing well.....

How Tested Bailed

Length of Test 2 hr.

Remarks: (Gravel packing, cementing, packers, type of shutoff) top Soil, Clay, Sand gravel

NW 1/4 Sec. 14 T. 4N R. 10W  
Indicate location of well and place of use, if possible. Each small square represents 40 acres.

Water at 15 Ft

50 Ft.  
Show exact depth of bottom.

(Continue on reverse side)  
USE—If used for irrigation, industrial, drainage or other. Explain, state number of acres and location or other data (i.e.: Lot, Block and Addition).  
Not applicable

209  
Driller's License Number  
R. Mead  
Driller's Signature

This form to be prepared by driller, and three copies to be filed by the owner with the County Clerk and Recorder in the county in which the well is located, tissue copy to be retained by driller.  
Please answer all questions. If not applicable, so state, otherwise the form will be returned.

48170

94914  
FILED FOR RECORD

February 23 1971  
at 15 minutes past 2 o'clock  
P M

HELEN L. LOVELL  
County Recorder

By *Patricia Borker*  
Deputy

\$ 2.00



97338

1971  
1972  
1973  
1974  
1975  
1976  
1977  
1978  
1979  
1980  
1981  
1982  
1983  
1984  
1985  
1986  
1987  
1988  
1989  
1990  
1991  
1992  
1993  
1994  
1995  
1996  
1997  
1998  
1999  
2000  
2001  
2002  
2003  
2004  
2005  
2006  
2007  
2008  
2009  
2010  
2011  
2012  
2013  
2014  
2015  
2016  
2017  
2018  
2019  
2020  
2021  
2022  
2023  
2024  
2025

1971

1972

1973

1974

1975

1976

1977

1978  
1979  
1980  
1981  
1982  
1983  
1984  
1985  
1986  
1987  
1988  
1989  
1990  
1991  
1992  
1993  
1994  
1995  
1996  
1997  
1998  
1999  
2000  
2001  
2002  
2003  
2004  
2005  
2006  
2007  
2008  
2009  
2010  
2011  
2012  
2013  
2014  
2015  
2016  
2017  
2018  
2019  
2020  
2021  
2022  
2023  
2024  
2025

FILED FOR RECORD

April 7 1972  
at 25 minutes past 2 o'clock  
P. M.  
HELEN L. LOVELL  
County Recorder  
By *Lina Strick*  
Deputy  
200

1977



GW 2

File No. 22-62

DUPLICATE

Approved Stock Form - State Publishing Co., Helena, Montana - 39089

4N-106  
RECEIVED  
County Deer Lodge  
June 31, 1962

STATE OF MONTANA  
ADMINISTRATOR OF GROUNDWATER  
OFFICE OF STATE ENGINEER

### Notice of Completion of Groundwater Appropriation by Means of Well

(Under Chapter 237, Montana Session Laws, 1961)

Owner Roy Johnson Address Opportunity R# 1 Anaconda Montana  
Driller C.F. Wroble Address Millcreek RFD# 1 Anaconda Montana

Date of Notice of Appropriation of Groundwater.....

Date well started June 9 1962 Date Completed June 11 1962

Type of well Drilled Equipment Used Churn drill  
(dug, driven, bored or drilled) (Churn, drill, rotary or other)

Water Use: Domestic  Municipal  Other  Irrigation   
Industrial  Drainage  Stock

Indicate on the diagram the character and thickness of the different strata met with in drilling, such as soil, clay, shale, gravel, rock or sand, etc. Show depth at which water is encountered, thickness and character of water-bearing strata and height to which water rises in the well.

2' Top soil Top of Ground  
(Elev. above sea level 4,900 .....) )  
5' Clay

15' Sand and gravel

28' Intermittent sand gravel and clay

49' Fine sand Water bearing.

58' Sandy clay.

65' Sand and gravel Water bearing.

Size of Drilled Hole	Size and Weight of Casing	From (Feet)	To (Feet)	PERFORATIONS		
				Kind Size	From (Feet)	To (Feet)
6"	6 1/2" O D 15 lb.	Surface	65'	3/16"	60	65

Static Water Level for non-flowing Well 2' .....

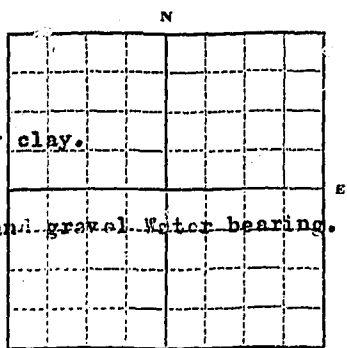
Shut-in Pressure for Flowing Well #####

Pumping Water Level 55' .....

Discharge in gal. per min. of flowing well #####

How Tested Air compressor Length of Test 1 hr.

Remarks: (Gravel packing, cementing, packers, type of shutoff, location of place of use of groundwater if not at well, and any other similar pertinent information, including number of acres irrigated, if used for irrigation) #####



Tract 10  
1/4 Sect. 14 N. R. 10. W.  
Indicate location of well and place of use, if possible. Each small square represents 10 acres.

Show exact depth of bottom.  
65 ft. to bottom

Scale 2' to line on graph.

62

Driller's License Number

C.F. Wroble  
Driller's Signature

This form to be prepared by driller, and three copies to be filed by the owner with the County Clerk and Recorder in the county in which the well is located.

Please answer all questions. If not applicable, so state, otherwise the form will be returned.

Original to the County Clerk and Recorder; duplicate to the State Engineer; Triplicate to the Montana Bureau of Mines and Geology and Quadruplicate for the Appropriator.

908

17929

FILED FOR RECORD

June 20 1962  
at 50 minutes past 11 o'clock

A.M.

Anna Quigley  
County Recorder

By \_\_\_\_\_

Deputy

100

CLERK & RECORDER  
Deer Lodge County  
Montana  
©

RECEIVED  
JUL 14 1962  
STATE ENGINEER

Anaconda, Montana,  
July 13, 1962

Montana State Engineer  
Helena, Montana

Dear Sir:

The Notice of Completion of Groundwater by Means of a Well, that was filed by Mr. Roy C. Johnson on the twentieth of June, did not have the location shown. Yesterday he entered the following information on our record.

Tract 10, Section 14, Township 4 North, Range 10 West.

Respectfully,

*Anna Ziegler*  
Clerk & Recorder

14

File No. \_\_\_\_\_

T. 4N R. 10W

DUPLICATE

County Deer Lodge

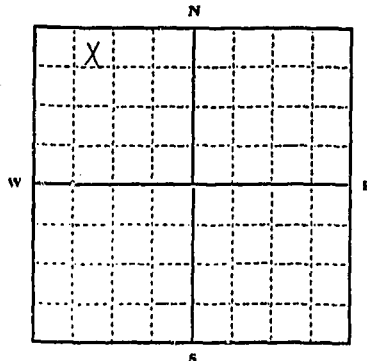
STATE OF MONTANA  
ADMINISTRATOR OF GROUNDWATER CODE  
OFFICE OF STATE ENGINEER

RECEIVED  
JAN 2 1964

Declaration of Vested Groundwater Rights  
(Under Chapter 237, Montana Session Laws, 1961)

1. Robert L. + Peggy J. Mead, R.F.D. Box 139 Anaconda  
(Name of Appropriator) (Address) (Town)

County of Deer Lodge State of Montana  
have appropriated groundwater according to the Montana laws in effect prior to January 1, 1962, as follows:



NW 1/4 Sec. 14 T. 4N R. 10W

Indicate point of appropriation and place of use, if possible. Each small square represents 10 acres.

2. The beneficial use on which the claim is based Household and irrigating.
3. Date or approximate date of earliest beneficial use; and how continuous the use has been. 1946 continuously since
4. The amount of groundwater claimed (in miner's inches or gallons per minute). 15 gallons per minute
5. If used for irrigation, give the acreage and description of the lands to which water has been applied and name of the owner thereof. Five Acres - Robert L. + Peggy J. Mead Owners, located on T. 4N, R. 10W, situated in the N. 1/2 of the NW 1/4 of Section 14, T. 4N, R. 10W.
6. The means of withdrawing such water from the ground and the location of each well or other means of withdrawal. Electric Pump

7. The date of commencement and completion of the construction of the well, wells, or other works for withdrawal of groundwater. Original date unknown. Well was in use in 1946.

8. The depth of water table. Six Feet.

9. So far as it may be available, the type, size and depth of each well or the general specifications of any other works for the withdrawal of groundwater.

This is a driven well, 1 1/2 inch casing, 20 feet deep.

10. The estimated amount of groundwater withdrawn each year. 1,620,000 gallons

11. The log of formations encountered in the drilling of each well if available. ALL GRAVEL

12. Such other information of a similar nature as may be useful in carrying out the policy of this act, including reference to book and page of any county record.

Signature of Owner Robert L. Peggy J. Mead  
Date Dec 30 1963

Three copies to be filed by the owner with the County Clerk and Recorder of the county in which the well is located.

Please answer all questions. If not applicable, so state, otherwise the form will be returned.

Original to the County Clerk and Recorder; Duplicate to the State Engineer; Triplicate to the Montana Bureau of Mines and Geology, and Quadruplicate for the Appropriator.

17101

81247

**FILED FOR RECORD**

December 30, 1963

at 07 minutes past 10 o'clock  
P.M.

FRANK QUIGLEY

County Recorder

Carol McCarthy  
Deputy

GW 2

Approved Stock Form—State Publishing Co., Helena, Montana—4325

File No. \_\_\_\_\_

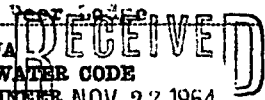
T. 4<sup>N</sup> R. 10<sup>W</sup> 14

DUPLICATE

LOG

County DEER

STATE OF MONTANA  
ADMINISTRATOR OF GROUNDWATER CODE  
OFFICE OF STATE ENGINEER NOV 27 1964



### Notice of Completion of Groundwater Appropriation by Means of Well DEVELOPED AFTER JANUARY 1, 1962

(Under Chapter 237, Montana Session Laws, 1961)

Owner Louis Skay Address Opportunity Rd 1  
Antonou, Montana

Driller G.E. Froble Jr. Address Hill Creek Rd 1  
Antonou, Montana

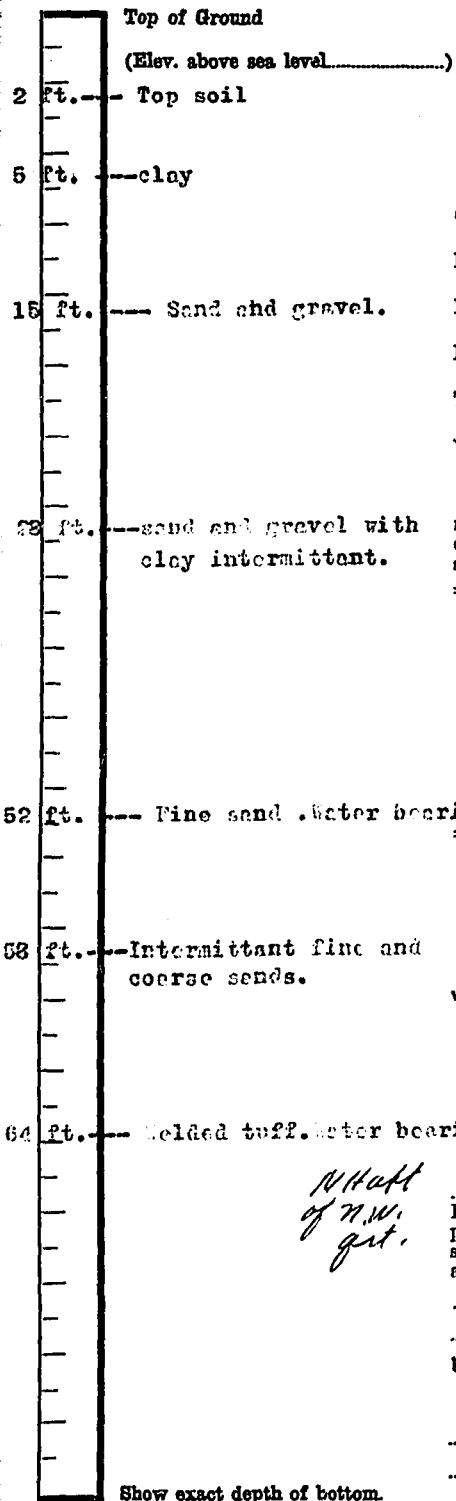
Date of Notice of appropriation of groundwater \_\_\_\_\_

Date well started Nov. 2 1964 Date completed Nov. 6 1964

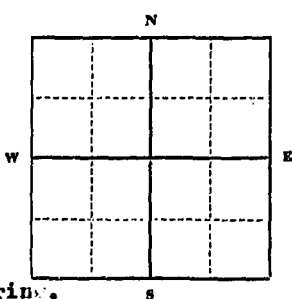
Type of well Drilled Equipment used Churn drill  
(Dug, Driven, bored or drilled) (Churn drill, rotary or other)

Water use: Domestic  Municipal  Stock  Irrigation   
Industrial  Drainage  Other

Indicate on the diagram the character and thickness of the different strata met with in drilling, such as soil, clay, shale, gravel, rock or sand, etc. Show depth at which water is encountered, thickness and character of water-bearing strata and height to which the water rises in the well.



Size of Drilled Hole	Size and Weight of Casing	From (Feet)	To (Feet)	PERFORATIONS		
				Kind Size	From (Feet)	To (Feet)
4"	4" 10 lb.	6" above ground level	53'	Slots 3/16" x 3"	58'	63'



Static Water Level for non-flowing well \_\_\_\_\_ feet.  
 Shut-in Pressure for Flowing Well \_\_\_\_\_  
 Pumping Water Level \_\_\_\_\_ feet  
 at \_\_\_\_\_ gal. per minute.  
 Discharge in gal. per min. of flowing well \_\_\_\_\_  
 How Tested \_\_\_\_\_  
 Length of Test \_\_\_\_\_  
 Remarks: (Gravel packing, cementing, packers, type of shutoff) \_\_\_\_\_

*N. Hall of N.W. 1/4*  
 \_\_\_\_\_ Sec. 17 T. 4N. R. 10W.  
 Indicate location of well and place of use, if possible. Each small square represents 40 acres.

(Continue on reverse side)

USE—If used for irrigation, industrial, drainage or other. Explain, state number of acres and location or other data (i.e.: Lot, Block and Addition).

Show exact depth of bottom.  
Exact depth 64 ft.

This form to be prepared by driller, and three copies to be filed by the owner with the County Clerk and Recorder in the county in which the well is located, tissue copy to be retained by driller.  
 Please answer all questions. If not applicable, so state, otherwise the form will be returned.

62  
 Driller's License Number  
C. F. Winkle  
 Driller's Signature

28685

83627

FILED FOR RECORD

November 25 1965  
at 16 minutes past 9 o'clock  
a.m.

*Anna Zingley*  
County Recorder

By \_\_\_\_\_  
Deputy

S. \_\_\_\_\_

GW 2

Approved Stock Form—State Publishing Co., Helena, Montana—4855

File No.

*Jefferson Co NLDs*

T. *4N* R. *10W*

DUPLICATE

County *Jefferson*

LOG

STATE OF MONTANA  
ADMINISTRATOR OF GROUNDWATER CODE  
STATE WATER CONSERVATION BOARD

Top of Ground

(Elev. above sea level)

DEC 9

### Notice of Completion of Groundwater Appropriation by Means of Well

DEVELOPED AFTER JANUARY 1, 1962

(Under Chapter 237 Montana Session Laws, 1961, as amended)

Owner *Mr. B. Anderson* Address *Opportunity*

Driller *Wes Lindsay* Address *Clarry, Mont.*

Date of Notice of appropriation of groundwater.....

Date well started *July 12, 1968* Date completed *Aug. 19, 1968*

Type of well *drilled* Equipment used *churn*  
(Dug, driven, bored or drilled) (Churn drill, rotary or other)

Water use: Domestic  Municipal  Stock  Irrigation   
Industrial  Drainage  Other

Indicate on the diagram the character and thickness of the different strata met with in drilling, such as soil, clay, shale, gravel, rock or sand, etc. Show depth at which water is encountered, thickness and character of water-bearing strata and height to which the water rises in the well.



*0 to 5 ft. top soil*

*5 to 20 ft. gravel & sand*

*20 to 39 ft. clay & sand*

*39 to 77 ft. sand & silt*

*77 to 78 ft. silt & gravel*

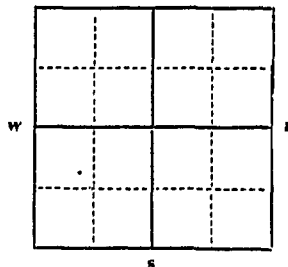
*78 to 90 ft. sand & clay*

*90 to 110 ft. sand*

*110 to 113 ft. coarse sand*

*114 to 115 ft. gravel*

Size of Drilled Hole	Size and Weight of Casing	From (Feet)	To (Feet)	PERFORATIONS		
				Kind Size	From (Feet)	To (Feet)
6"	17 1/2	0	114			



Static Water Level for non-flowing well ..... *6* feet.

Shut-in Pressure for Flowing Well.....

Pumping Water Level..... *30* feet

at..... *20* gal. per minute.

Discharge in gal. per min. of flowing well .....

How Tested..... *pump*

Length of Test..... *2 hrs.*

Remarks: (Gravel packing, cementing, packers, type of sluff).....

*NW 1/4 SE Sec. 14 T. 4N R. 10W*

Indicate location of well and place of use, if possible. Each small square represents 40 acres.

*38*

Driller's License Number

*Wesley Lindsay*  
Driller's Signature

*44.834*

Show exact depth of bottom.

This form to be prepared by driller, and three copies to be filed by the owner with the County Clerk and Recorder in the county in which the well is located, tissue copy to be retained by driller.

Please answer all questions. If not applicable, so state, otherwise the form will be returned.



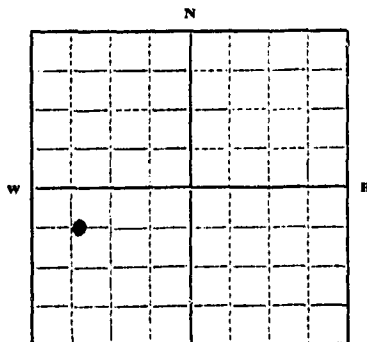
File No. ....

DUPLICATE

T. 4N R. 10W  
County Deer LodgeSTATE OF MONTANA  
ADMINISTRATOR OF GROUNDWATER CODE  
OFFICE OF STATE ENGINEERRECEIVED  
JAN 9 1964

## Declaration of Vested Groundwater Rights

(Under Chapter 237, Montana Session Laws, 1961)

1. The Anaconda Company, of Box 640, Anaconda,  
(Name of Appropriator) (Address) (Town)  
County of Deer Lodge State of Montana  
have appropriated groundwater according to the Montana laws in effect prior to January 1, 1962, as follows:Irrigation - 1/2 Section 18.  
NW 1/4 SW 1/4 Sec. 15 T. 4N R. 10WIndicate point of appropriation  
and place of use, if possible.  
Each small square represents 10  
acres.2. The beneficial use on which the claim is based.....  
Domestic and irrigation.3. Date or approximate date of earliest beneficial use; and how con-  
tinuous the use has been..... 1883  
Continuous use.4. The amount of groundwater claimed (in miner's inches or gallons  
per minute)..... 300 gallons per minute.5. If used for irrigation, give the acreage and description of the lands  
to which water has been applied and name of the owner thereof  
The Anaconda Company  
1/2 Section 18, Township 4 North, Range  
10 West6. The means of withdrawing such water from the ground and the  
location of each well or other means of withdrawal.....  
By Perkins Ranch Well No. 1  
NW 1/4 Section 18, Township 4 North, Range  
10 West.7. The date of commencement and completion of the construction of the well, wells, or other works for with-  
drawal of groundwater..... Well dug 1883.  
Wood Lining installed 1883.8. The depth of water table..... 2 Feet.9. So far as it may be available, the type, size and depth of each well or the general specifications of any other  
works for the withdrawal of groundwater.....  
18' dug Well - 4' Diameter.  
Wood Lining installed 1883 with 10' Pipe, 3" diameter from  
18' to 26' level.10. The estimated amount of groundwater withdrawn each year..... Capacity of well.11. The log of formations encountered in the drilling of each well if available.....  
No log available.12. Such other information of a similar nature as may be useful in carrying out the policy of this act, including  
reference to book and page of any county record.....The Anaconda CompanySignature of Owner H. E. FergusonDate Jan. 8, 1964Three copies to be filed by the owner with the County Clerk and Recorder of the county in which the well is  
located.

Please answer all questions. If not applicable, so state, otherwise the form will be returned.

Original to the County Clerk and Recorder; duplicate to the State Engineer; Triplicate to the Montana Bureau  
of Mines and Geology, and Quadruplicate for the Appropriator.

28844

81519

FILED FOR RECORD

December 31 1963

at 38 minutes past 12 o'clock

P. M. KATHA QUIGLEY

Carol Mc Carthy  
County Recorder  
Deputy

215

File No. \_\_\_\_\_

T. 4N R. 10W

DUPLICATE

County Deer Lodge

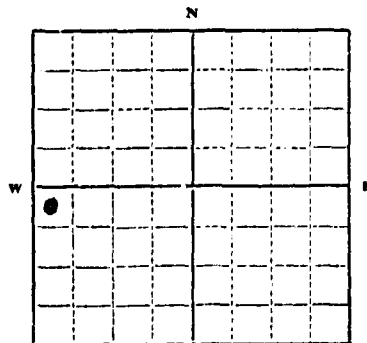
STATE OF MONTANA  
ADMINISTRATOR OF GROUNDWATER CODE  
OFFICE OF STATE ENGINEER

RECEIVED  
JAN 9 1964  
STATE ENGINEER

Declaration of Vested Groundwater Rights

(Under Chapter 237, Montana Session Laws, 1961)

I, The Anaconda Company, of Box 640, Anaconda,  
(Name of Appropriator) (Address) (Town)  
County of Deer Lodge State of Montana  
have appropriated groundwater according to the Montana laws in effect prior to January 1, 1962, as follows:



4N SE 15 4W 10W  
1/4 Sec. T. R.

Indicate point of appropriation and place of use, if possible. Each small square represents 10 acres.

2. The beneficial use on which the claim is based. Domestic

3. Date or approximate date of earliest beneficial use; and how continuous the use has been. 1942  
Continuous.

4. The amount of groundwater claimed (in miner's inches or gallons per minute). 250 Gallons per Minute.

5. If used for irrigation, give the acreage and description of the lands to which water has been applied and name of the owner thereof

6. The means of withdrawing such water from the ground and the location of each well or other means of withdrawal.

CV Perkins Ranch Well No. 2  
1/4 Section 15, Town 6 N, Range 10 West.

7. The date of commencement and completion of the construction of the well, wells, or other works for withdrawal of groundwater. 1942

8. The depth of water table. 3 Feet.

9. So far as it may be available, the type, size and depth of each well or the general specifications of any other works for the withdrawal of groundwater. Driven Well, 17 Feet Depth, 8" Diameter.

10. The estimated amount of groundwater withdrawn each year. Capacity of Well.

11. The log of formations encountered in the drilling of each well if available. No log available.

12. Such other information of a similar nature as may be useful in carrying out the policy of this act, including reference to book and page of any county record.

The Anaconda Company

Signature of Owner. [Signature]

W. E. Ferguson  
Date. Jan. 6, 1964

Three copies to be filed by the owner with the County Clerk and Recorder of the county in which the well is located.

Please answer all questions. If not applicable, so state, otherwise the form will be returned.

Original to the County Clerk and Recorder; duplicate to the State Engineer; Triplicate to the Montana Bureau of Mines and Geology, and Quadruplicate for the Appropriator.

28843

81518

FILED FOR RECORD

December 31 1963

at 37 minutes past 12 o'clock

P.M.

MINN. JUDICIAL

By Carol M. Gentry

Deputy