

File No. _____

T. 3 R. 60

DUPLICATE

County Fallon

STATE OF MONTANA
ADMINISTRATOR OF GROUNDWATER CODE
OFFICE OF STATE ENGINEER

RECEIVED
DEC 30 1963

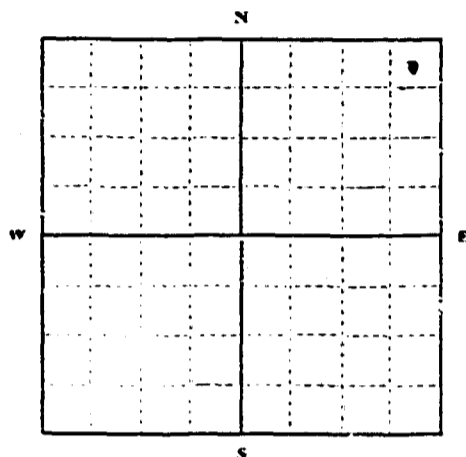
Declaration of Vested Groundwater Rights

STATE ENGINEER

(Under Chapter 237, Montana Session Laws, 1961)

1. Roy E. L. Messersmith of Baker
(Name of Appropriator) (Address) (Town)

County of Fallon State of MONTANA
have appropriated groundwater according to the Montana laws in effect prior to January 1, 1962, as follows:

NE $\frac{1}{4}$ Sec. 2 T. 3 R. 60

Indicate point of appropriation
and place of use, if possible. Each
small square represents 10 acres.

2. The beneficial use on which the claim is based Stock
3. Date or approximate date of earliest beneficial use; and how continuous the use has been 1956 used yearly
4. The amount of groundwater claimed (in miner's inches or gallons per minute) 12 gals per min
5. If used for irrigation, give the acreage and description of the lands to which water has been applied and name of the owner thereof
6. The means of withdrawing such water from the ground and the location of each well or other means of withdrawal pump Jack on well
7. The date of commencement and completion of the construction of the well, wells, or other works for withdrawal of groundwater I don't know when
8. The depth of water table 90 feet
9. So far as it may be available, the type, size and depth of each well or the general specifications of any other works for the withdrawal of groundwater 110 feet
10. The estimated amount of groundwater withdrawn each year 216,000 gals
11. The log of formations encountered in the drilling of each well if available None available
12. Such other information of a similar nature as may be useful in carrying out the policy of this act, including reference to book and page of any county record None

Signature of Owner

Date Dec 27, 1963

Three copies to be filed by the owner with the County Clerk and Recorder of the county in which the well is located.

Please answer all questions. If not applicable, so state, otherwise the form will be returned.

Original to the County Clerk and Recorder; Duplicate to the State Engineer; Triplicate to the Montana Bureau of Mines and Geology, and Quadruplicate for the Appropriator.

14336

139319

FILED	
at 1:40 O'clock	P. M.
DEC 27 1963	
<i>R. P. Williams</i>	
County Clerk & Recorder	
Deputy	

RECEIVED

County Fallon

STATE OF MONTANA
ADMINISTRATOR OF GROUNDWATER CODE NOV 15 1971
MONTANA WATER RESOURCES BOARD

NOTICE OF COMPLETION OF GROUNDWATER
APPROPRIATION BY MEANS OF WELL

Developed after January 1, 1962

(Under Chapter 237 Montana Session Laws, 1961, as amended)

This form to be prepared by driller, and three copies to be filed by the owner with the County Clerk and Recorder in the county in which the well is located, last copy to be retained by driller. Please answer all questions. If not applicable, so state, otherwise the form may be returned.

Owner Harold J. Mont

Address Baker Mont

Date well started April 11-71

completed April 14-71

Type of well Drilled

Equipment used Rotary

Water Use: Domestic ☐ Municipal ☐ Stock ☒ Irrigation ☐

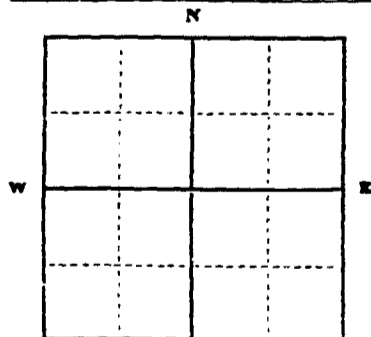
Industrial ☐ Drainage ☐ Other ☐* Garden/Lawn ☐

*Describe

USE: If used for irrigation, industrial, drainage or other. Explain, state number of acres and location or other data (i.e. Lot, Block and Addition).

ESTIMATED ANNUAL WITHDRAWAL

Size of Drilled Hole	Size and Weight of Casing	From (Feet)	To (Feet)	PERFORATIONS	Kind Size	From (Feet)	To (Feet)
6 1/2"	5" plastic	0	142	drilled		135	142



1/4 Sec. 14
T. 2 N. R. 2 E. S. 2 W.

INDICATE LOCATION OF WELL AND PLACE OF USE, IF POSSIBLE. EACH SMALL SQUARE REPRESENTS 40 ACRES.

Driller's Signature C. L. Jackson

Driller's Address Baker Mont

LICENSE NO. 147

DRILLER'S LOG

Indicate the character, color, thickness of strata such as soil, clay, sand, gravel, shale, sandstone, etc. Show depth at which water is found and height to which water rises in well.

Top of Ground (Elev. above sea level)		
From (Feet)	To (Feet)	
0	13	Sandy Clay
12	16	Coal
16	91	Clay + Sand
97	135	Shale
135	142	Rock & Clay

142 Show exact depth of bottom

11397

11944

FALLON COUNTY
BAKER, MONTANA

Filed for Record

at 2:46 o'clock P.M

OCT 22 1971

Ben Peterson
County Clerk

Deputy

Ver: 22.00

File No. _____

T. 3 R. 60E

DUPLICATE

County Fallon

STATE OF MONTANA
ADMINISTRATOR OF GROUNDWATER CODE
OFFICE OF STATE ENGINEER

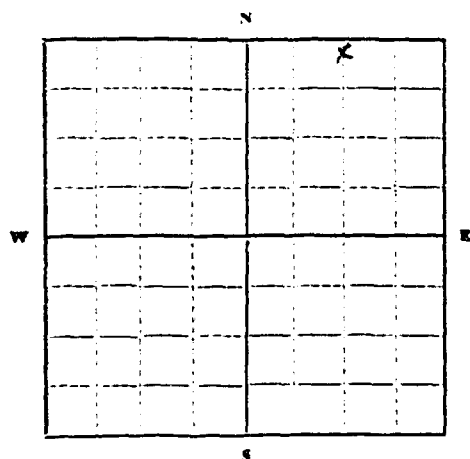
RECEIVED
NOV 19 1963

Declaration of Vested Groundwater Rights

(Under Chapter 237, Montana Session Laws, 1961)

STATE ENGINEER

1. Daniel Korneychuk of Baker
(Name of Appropriator) (Address) (Town)
County of Fallon State of Montana
have appropriated groundwater according to the Montana laws in effect prior to January 1, 1962, as follows:



NE 1/4 Sec. 9 T. 3 R. 60E

Indicate point of appropriation
and place of use, if possible.
Each small square represents 10
acres.

2. The beneficial use on which the claim is based Household use and Stockwatering
3. Date or approximate date of earliest beneficial use; and how continuous the use has been Year 1915 and continuous use ever since
4. The amount of groundwater claimed (in miner's inches or gallons per minute) all the well will produce
5. If used for irrigation, give the acreage and description of the lands to which water has been applied and name of the owner thereof none
6. The means of withdrawing such water from the ground and the location of each well or other means of withdrawal Windmill and Electric pump Jack
7. The date of commencement and completion of the construction of the well, wells, or other works for withdrawal of groundwater year of 1915
8. The depth of water table 80 feet
9. So far as it may be available, the type, size and depth of each well or the general specifications of any other works for the withdrawal of groundwater Drilled for 4 inch casing. Total Depth 130 feet
10. The estimated amount of groundwater withdrawn each year Never Measured
11. The log of formations encountered in the drilling of each well if available Not available
12. Such other information of a similar nature as may be useful in carrying out the policy of this act, including reference to book and page of any county record none

Signature of Owner

Daniel Korneychuk

Date _____

Three copies to be filed by the owner with the County Clerk and Recorder of the county in which the well is located.

Please answer all questions. If not applicable, so state, otherwise the form will be returned.

Original to the County Clerk and Recorder; duplicate to the State Engineer; Triplicate to the Montana Bureau of Mines and Geology, and Quadruplicate for the Appropriator.

138744

FILED	
at 3:20 O'clock	P M.
NOV 18 1963	
<i>[Signature]</i>	
County Clerk & Recorder	
Deputy	

GW:

File No. _____

DUPLICATE

T. 3 N R 60 E

County Fallon

STATE OF MONTANA
ADMINISTRATOR OF GROUNDWATER CODE
OFFICE OF STATE ENGINEER

RECEIVED
DEC 13 1968

STATE ENGINEER

Notice of Completion of Groundwater Appropriation Without Well

(Under Chapter 237 Montana Session Laws, 1961)

Date of Appropriation of Groundwater _____

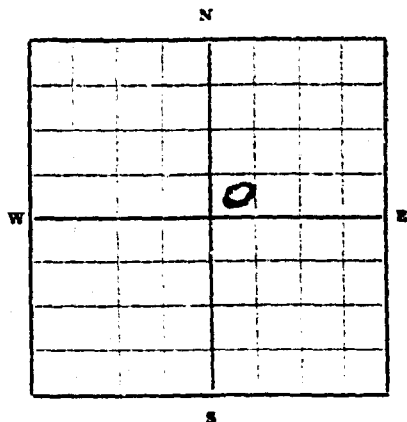
Owner Lester H. Hocking Address 12 Ben Mont

Contractor (if any) _____

Address of Contractor _____

Date Started June 5 '60 Date Completed June 30, 1960

Describe means of obtaining groundwater without a well "as by sub-irrigation and other natural processes". Include depth to water when applicable. free flowing spring



NE 1/4 Sec. 15 T. 3 R. 60

Indicate point of appropriation and place of use, if possible.

Quantity of water developed and used with explanation of method used to measure or estimate such amount. If use is intermittent estimate approximate lengths of periods of use _____

Signature of Owner Lester H. Hocking

Date Dec 7, 1963

This form to be prepared by contractor (if any), otherwise by the owner.

Three copies of this notice are to be filed with the County Clerk and Recorder of the county in which the works are located.

Please answer all questions. If not applicable, so state, otherwise the form will be returned.

Original to the County Clerk and Recorder; duplicate to the State Engineer; Triplicate to the Montana Bureau of Mines and Geology and Quadruplicate for the Appropriator.

1846

GW3

File No. _____

DUPLICATE

T. 3 N R 60 E
County Fallon

STATE OF MONTANA
ADMINISTRATOR OF GROUNDWATER CODE
OFFICE OF STATE ENGINEER

RECEIVED
DEC 13 1963

STATE ENGINEER

Notice of Completion of Groundwater Appropriation Without Well

(Under Chapter 237 Montana Session Laws, 1961)

Date of Appropriation of Groundwater _____

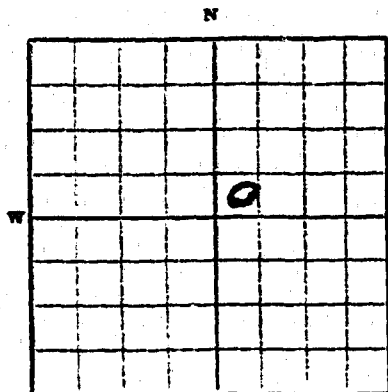
Owner Lyndon Yobley Address Box 70 Mont

Contractor (if any) _____

Address of Contractor _____

Date Started June 5 '60 Date Completed June 30, 1960

Describe means of obtaining groundwater without a well "as by sub-irrigation and other natural processes". Include depth to water when applicable. free flowing spring



NE 1/4 Sec 15 T. 3 R. 60

Indicate point of appropriation and place of use, if possible.

Quantity of water developed and used with explanation of method used to measure or estimate such amount. If use is intermittent estimate approximate lengths of periods of use _____

Signature of Owner Lyndon Yobley

Date Dec 9, 1963

This form to be prepared by contractor (if any), otherwise by the owner.

Three copies of this notice are to be filed with the County Clerk and Recorder of the county in which the works are located.

Please answer all questions. If not applicable, so state, otherwise the form will be returned.

Original to the County Clerk and Recorder; duplicate to the State Engineer; TriPLICATE to the Montana Bureau of Mines and Geology and Quadruplicate for the Appropriator.

8846

136946

FILED	
at 2:45	O'clock P. M.
DEC 9 1963	
<i>M. E. Jones</i>	
County Clerk & Recorder	
Deputy	

File No. _____

T 3 N R 6 E

DUPLICATE

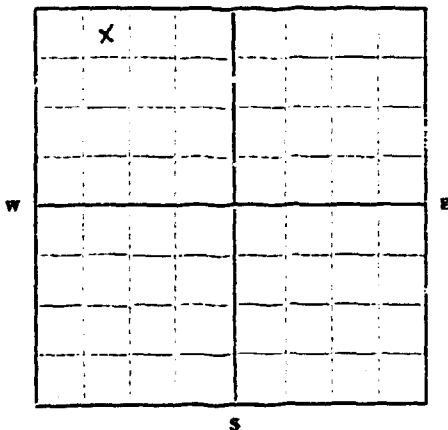
County Beaver

STATE OF MONTANA
ADMINISTRATOR OF GROUNDWATER CODE
OFFICE OF STATE ENGINEER

Declaration of Vested Groundwater Rights

(Under Chapter 237, Montana Session Laws, 1961)

I, William R. Smith of Beaver County of Montana State of Montana have appropriated groundwater according to the Montana laws in effect prior to January 1, 1962, as follows:



Section 14 Section 14 Township 14 Range 6

Indicate point of appropriation and place of use, if possible. Each small square represents 10 acres.

2. The beneficial use on which the claim is based for domestic and stock water
 3. Date or approximate date of earliest beneficial use; and how continuous the use has been since 1960
 4. The amount of groundwater claimed (in miner's inches or gallons per minute) _____
 5. If used for irrigation, give the acreage and description of the lands to which water has been applied and name of the owner thereof _____
 6. The means of withdrawing such water from the ground and the location of each well or other means of withdrawal from the ground
 7. The date of commencement and completion of the construction of the well, wells, or other works for withdrawal of groundwater _____
 8. The depth of water table 10
 9. So far as it may be available, the type, size and depth of each well or the general specifications of any other works for the withdrawal of groundwater _____
 10. The estimated amount of groundwater withdrawn each year 2000
 11. The log of formations encountered in the drilling of each well if available _____
 12. Such other information of a similar nature as may be useful in carrying out the policy of this act, including reference to book and page of any county record _____
- Signature of Owner William R. Smith
Date Dec 27 - 1963

Three copies to be filed by the owner with the County Clerk and Recorder of the county in which the well is located.

Please answer all questions. If not applicable, so state, otherwise the form will be returned.

Original to the County Clerk and Recorder; duplicate to the State Engineer; Triplicate to the Montana Bureau of Mines and Geology, and Quadruplicate for the Appropriator.

2255

139337

FILED	
at <u>3:55</u> O'clock	<u>P.</u> M.
DEC 27 1963	
<i>R. P. [Signature]</i>	
Recorded	
Disputed	

SW 3

File No. _____

DUPLICATE

T. 3 R. 60

County Fellow

STATE OF MONTANA
ADMINISTRATOR OF GROUNDWATER CODE
OFFICE OF STATE ENGINEER

RECEIVED
DEC 3 1963

STATE ENGINEER

Notice of Completion of Groundwater Appropriation Without Well

(Under Chapter 237 Montana Session Laws, 1961)

Date of Appropriation of Groundwater 1963

Owner Tom R. Wilman Address Baker

Contractor (if any) _____

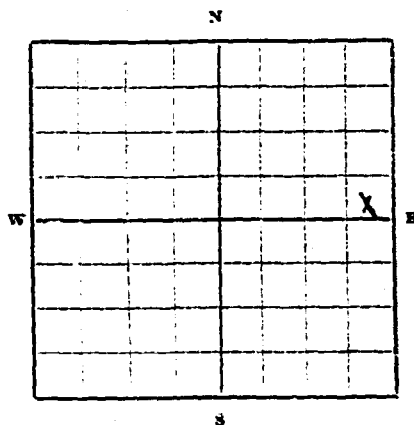
Address of Contractor _____

Date Started 1940 Date Completed 1940

Describe means of obtaining groundwater without a well "as by sub-irrigation and other natural processes". Include depth to

water when applicable. Flows into

hole dug in creek bottom



SE 1/4 NE Sec 23 T. 3 R. 60

Indicate point of appropriation and place of use, if possible.

Quantity of water developed and used with explanation of method used to measure or estimate such amount. If use is intermit-

tent estimate approximate lengths of periods of use _____

intermittent

Signature of Owner Tom R. Wilman

Date Dec 2 1963

This form to be prepared by contractor (if any), otherwise by the owner.

Three copies of this notice are to be filed with the County Clerk and Recorder of the county in which the works are located.

Please answer all questions. If not applicable, so state, otherwise the form will be returned.

Original to the County Clerk and Recorder; duplicate to the State Engineer; Triplicate to the Montana Bureau of Mines and Geology and Quadruplicate for the Appropriator.

138856

FILED	
at 11:34	clock <i>✓</i> M.
DEC 2 1963	
<i>R. B. [Signature]</i>	
County Clerk & Recorder	
Deputy	

File No.

T. 3 R. 60

DUPLICATE

County Fallon

STATE OF MONTANA
ADMINISTRATOR OF GROUNDWATER CODE
OFFICE OF STATE ENGINEER

RECEIVED
DEC 3 1963

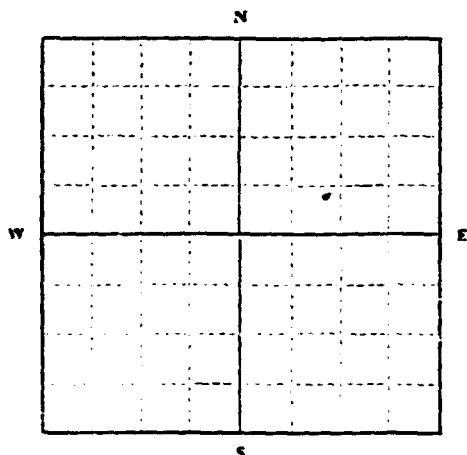
Declaration of Vested Groundwater Rights

(Under Chapter 237, Montana Session Laws, 1961)

STATE ENGINEER

1. Ten J. Vician, of _____, (Name of Appropriator) (Address) (Town)

County of Fallon State of _____
have appropriated groundwater according to the Montana laws in effect prior to January 1, 1962, as follows:



SW 1/4 NE Sec. 23 T. 3 R. 60

Indicate point of appropriation and place of use, if possible. Each small square represents 10 acres.

2. The beneficial use on which the claim is based Stock Water

3. Date or approximate date of earliest beneficial use; and how continuous the use has been 1952

4. The amount of groundwater claimed (in miner's inches or gallons per minute) _____

5. If used for irrigation, give the acreage and description of the lands to which water has been applied and name of the owner thereof _____

6. The means of withdrawing such water from the ground and the location of each well or other means of withdrawal Drilling

7. The date of commencement and completion of the construction of the well, wells, or other works for withdrawal of groundwater 1952

8. The depth of water table _____

9. So far as it may be available, the type, size and depth of each well or the general specifications of any other works for the withdrawal of groundwater 16 inch 1 1/2 ft

10. The estimated amount of groundwater withdrawn each year _____

11. The log of formations encountered in the drilling of each well if available _____

12. Such other information of a similar nature as may be useful in carrying out the policy of this act, including reference to book and page of any county record _____

Signature of Owner Ten J. Vician

Date Dec 2 1963

Three copies to be filed by the owner with the County Clerk and Recorder of the county in which the well is located.

Please answer all questions. If not applicable, so state, otherwise the form will be returned.

Original to the County Clerk and Recorder; Duplicate to the State Engineer; Triplicate to the Montana Bureau of Mines and Geology, and Quadruplicate for the Appropriator.

7745

138857

FILED	
11:30	N.M.
DEC 2 1963	
<i>Mr. Stevens</i>	
County Clerk & Recorder	
Deputy	

File No. _____

T. 3 R. 60

DUPLICATE

County Fallon

STATE OF MONTANA
ADMINISTRATOR OF GROUNDWATER CODE
OFFICE OF STATE ENGINEER

RECEIVED
DEC 2 1963

Notice of Completion of Groundwater Appropriation Without Well STATE ENGINEER

(Under Chapter 237 Montana Session Laws, 1961)

Date of Appropriation of Groundwater 1910

Owner Anna C Peterson Address Webster, Montana

Contractor (if any) _____

Address of Contractor _____

Date Started _____ Date Completed _____

Describe means of obtaining groundwater without a well "as by sub-irrigation and other natural processes". Include depth to water when applicable. _____

Spring

Quantity of water developed and used with explanation of method used to measure or estimate such amount. If use is intermittent estimate approximate lengths of periods of use _____

Livestock & Garden Irrigation steady

Signature of Owner Anna C Peterson

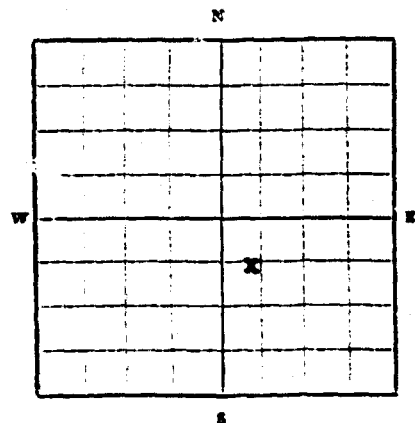
Date 11-29-63

This form to be prepared by contractor (if any), otherwise by the owner.

Three copies of this notice are to be filed with the County Clerk and Recorder of the county in which the works are located.


Please answer all questions. If not applicable, so state, otherwise the form will be returned.

Original to the County Clerk and Recorder; duplicate to the State Engineer; Triplicate to the Montana Bureau of Mines and Geology and Quaduplicate for the Appropriator.



1/4 SE Sec 25 T 3 R 60
Indicate point of appropriation and place of use, if possible.

138837



File No. _____

T. 3 R. 60

DUPLICATE

County Fallon

STATE OF MONTANA
ADMINISTRATOR OF GROUNDWATER CODE
OFFICE OF STATE ENGINEER

RECEIVED
DEC 2 1963

Notice of Completion of Groundwater Appropriation Without Well

(Under Chapter 237 Montana Session Laws, 1961)

Date of Appropriation of Groundwater 1910

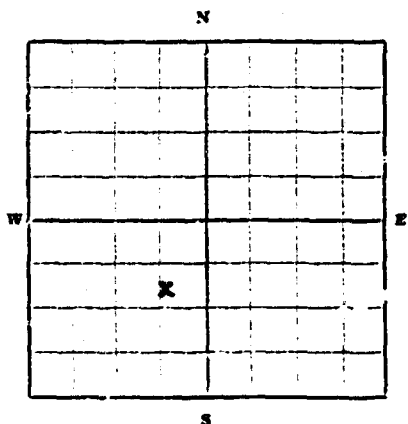
Owner Anna C. Peterson Address Libster, Montana

Contractor (if any) _____

Address of Contractor _____

Date Started _____ Date Completed _____

Describe means of obtaining groundwater without a well "as by sub-irrigation and other natural processes". Include depth to water when applicable. Spring



NE 1/4 SW Sec. 25 T. 3 R. 60

Indicate point of appropriation and place of use, if possible.

Quantity of water developed and used with explanation of method used to measure or estimate such amount. If use is intermittent estimate approximate lengths of periods of use _____

Livestock steady

Signature of Owner Anna C. Peterson

Date 11-29-63

This form to be prepared by contractor (if any), otherwise by the owner.

Three copies of this notice are to be filed with the County Clerk and Recorder of the county in which the works are located.

Please answer all questions. If not applicable, so state, otherwise the form will be returned.

Original to the County Clerk and Recorder; duplicate to the State Engineer; Triplicate to the Montana Bureau of Mines and Geology and Quadruplicate for the Appropriator.

138836

FILED	
at 2:10 O'clock	P. M.
NOV 29 1963	
<i>W. H. Stevens</i>	
County Clerk & Recorder	
Deputy	

File No. _____

T. 3 R. 60

DUPLICATE

County Fallon

STATE OF MONTANA
ADMINISTRATOR OF GROUNDWATER CODE
OFFICE OF STATE ENGINEER

RECEIVED
DEC 2 1963

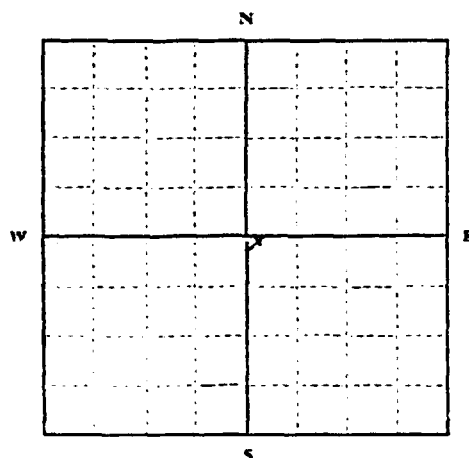
Declaration of Vested Groundwater Rights

(Under Chapter 237, Montana Session Laws, 1961)

STATE ENGINEER

1. Anna Peterson, of Hebster, Montana
(Name of Appropriator) (Address) (Town)

County of Fallon State of Montana
have appropriated groundwater according to the Montana laws in effect prior to January 1, 1962, as follows:



NW 1/4 SE. Sec. 25 T. 3 R. 60

Indicate point of appropriation and place of use, if possible. Each small square represents 10 acres.

2. The beneficial use on which the claim is based
Resident water
3. Date or approximate date of earliest beneficial use; and how continuous the use has been Nov. 1952 steady
4. The amount of groundwater claimed (in miner's inches or gallons per minute) 3 GPM
5. If used for irrigation, give the acreage and description of the lands to which water has been applied and name of the owner thereof
6. The means of withdrawing such water from the ground and the location of each well or other means of withdrawal
Piston Pump

7. The date of commencement and completion of the construction of the well, wells, or other works for withdrawal of groundwater
Nov. 3 thru Nov. 10, 1952

8. The depth of water table 10'

9. So far as it may be available, the type, size and depth of each well or the general specifications of any other works for the withdrawal of groundwater
Hand-dug, 4'x4' Depth 12'

10. The estimated amount of groundwater withdrawn each year 30,000

11. The log of formations encountered in the drilling of each well if available

12. Such other information of a similar nature as may be useful in carrying out the policy of this act, including reference to book and page of any county record

Signature of Owner Anna C Peterson

Date 11-29-63

Three copies to be filed by the owner with the County Clerk and Recorder of the county in which the well is located.

Please answer all questions. If not applicable, so state, otherwise the form will be returned.

Original to the County Clerk and Recorder; Duplicate to the State Engineer; Triplicate to the Montana Bureau of Mines and Geology, and Quadruplicate for the Appropriator.

138834

FILED
at 2:10 O'clock P. M.
NOV 23 1963
<i>[Signature]</i>
County Clerk & Recorder
Deputy

File No. _____

T 3 N R 60 E

County Fallon

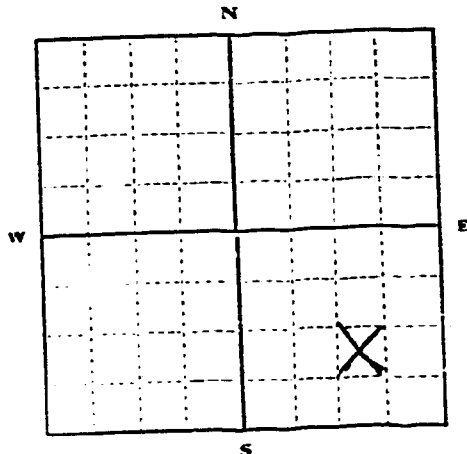
DUPLICATE

STATE OF MONTANA
ADMINISTRATOR OF GROUNDWATER CODE
OFFICE OF STATE ENGINEER

Declaration of Vested Groundwater Rights

(Under Chapter 237, Montana Session Laws, 1961)

1. Thomas B. Traweck, of Webster
(Name of Appropriator) (Address) (Town)
County of Fallon State of MONTANA
have appropriated groundwater according to the Montana laws in effect prior to January 1, 1962, as follows:



SW 1/4 Sec 25 T 3 N R 60 E

Indicate point of appropriation
and place of use, if possible. Each
small square represents 10 acres.

2. The beneficial use on which the claim is based
LIVESTOCK WATER
3. Date or approximate date of earliest beneficial use; and how continuous the use has been
1900 - CONTINUOUSLY
4. The amount of groundwater claimed (in miner's inches or gallons per minute)
TEN (10) GALLONS PER MINUTE
5. If used for irrigation, give the acreage and description of the lands to which water has been applied and name of the owner thereof
NOT USED FOR IRRIGATION
6. The means of withdrawing such water from the ground and the location of each well or other means of withdrawal
FLOWING SPRING
7. The date of commencement and completion of the construction of the well, wells, or other works for withdrawal of groundwater.
NOT APPLICABLE
8. The depth of water table
FLOWING SPRING
9. So far as it may be available, the type, size and depth of each well or the general specifications of any other works for the withdrawal of groundwater
NOT APPLICABLE
10. The estimated amount of groundwater withdrawn each year
5,256,000 GALLONS
11. The log of formations encountered in the drilling of each well if available
NOT APPLICABLE
12. Such other information of a similar nature as may be useful in carrying out the policy of this act, including reference to book and page of any county record

Signature of Owner

Date DEC. 30, 1963


Three copies to be filed by the owner with the County Clerk and Recorder of the county in which the well is located.

Please answer all questions. If not applicable, so state, otherwise the form will be returned.

Original to the County Clerk and Recorder; Duplicate to the State Engineer; Triplicate to the Montana Bureau of Mines and Geology, and Quadruplicate for the Appropriator.

22248

139436



File No. _____

T 3 R 10

DUPLICATE

County Fallon

STATE OF MONTANA
ADMINISTRATOR OF GROUNDWATER CODE
OFFICE OF STATE ENGINEER

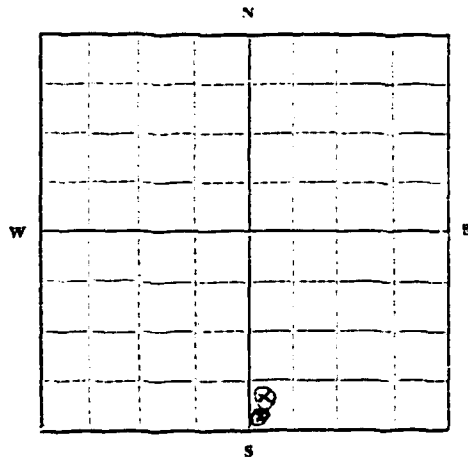
RECEIVED
JAN 6 1964

Declaration of Vested Groundwater Rights

(Under Chapter 237, Montana Session Laws, 1961)

STATE ENGINEER

1. Gerald Knutson of Baker Montana
(Name of Appropriator) (Address) (Town)
County of Fallon State of Montana
have appropriated groundwater according to the Montana laws in effect prior to January 1, 1962, as follows:



S 1/4 Sec 26 T 3 R 60

Indicate point of appropriation and place of use, if possible. Each small square represents 10 acres.

2. The beneficial use on which the claim is based Live stock watering, Household and garden irrigating and direct to irrigate alfalfa.
3. Date or approximate date of earliest beneficial use; and how continuous the use has been 1910 and used continually well as to by your house was drilled about 1910 - ever has been going & dry
4. The amount of groundwater claimed (in miner's inches or gallons per minute) Drilled well could pump 100 gpm by 1 1/2 inch pipe
5. If used for irrigation, give the acreage and description of the lands to which water has been applied and name of the owner thereof
SW 1/4 of Sec 26 - 3 - 60 20 Acres
NW 1/4 of Sec 26 - 3 - 60 20 Acres
6. The means of withdrawing such water from the ground and the location of each well or other means of withdrawal pump
7. The date of commencement and completion of the construction of the well, wells, or other works for withdrawal of groundwater One first well was drilled in 1910 and was used continually and second well was drilled about 2 years ago
8. The depth of water table First well is 50 ft to water table and could 100 ft
9. So far as it may be available, the type, size and depth of each well or the general specifications of any other works for the withdrawal of groundwater Drilling operation pumps to irrigate 40 acres of field
10. The estimated amount of groundwater withdrawn each year 5,256,000 gal.
11. The log of formations encountered in the drilling of each well if available Not available
12. Such other information of a similar nature as may be useful in carrying out the policy of this act, including reference to book and page of any county record.

Signature of Owner Gerald Knutson

Date Dec 31 1963


Three copies to be filed by the owner with the County Clerk and Recorder of the county in which the well is located.

Please answer all questions. If not applicable, so state, otherwise the form will be returned.

Original to the County Clerk and Recorder; duplicate to the State Engineer; Triplicate to the Montana Bureau of Mines and Geology, and Quadruplicate for the Appropriator.

2348

139538



File No.

DUPLICATE

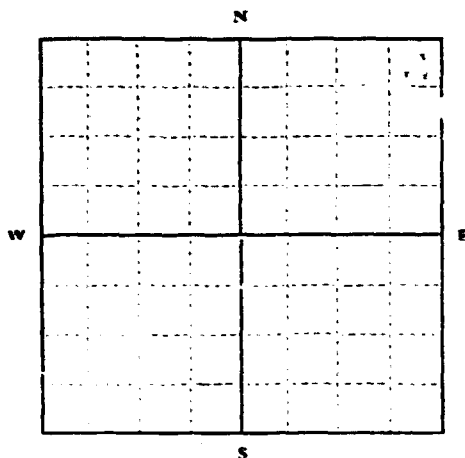
T. 3 R. 60
County FallonSTATE OF MONTANA
ADMINISTRATOR OF GROUNDWATER CODE
OFFICE OF STATE ENGINEERRECEIVED
DEC 3 1963

Declaration of Vested Groundwater Rights

(Under Chapter 237, Montana Session Laws, 1961)

STATE ENGINEER

1. Allen R. Hummer, of Baker, Mont
(Name of Appropriator) (Address) (Town)
County of Fallon State of Montana
have appropriated groundwater according to the Montana laws in effect prior to January 1, 1962, as follows:



N.E. 1/4 Sec. 10, T. 3, R. 60

Indicate point of appropriation and place of use, if possible. Each small square represents 10 acres.

2. The beneficial use on which the claim is based Cattle
Ranch
3. Date or approximate date of earliest beneficial use; and how continuous the use has been 1942
4. The amount of groundwater claimed (in miner's inches or gallons per minute)
5. If used for irrigation, give the acreage and description of the lands to which water has been applied and name of the owner thereof
6. The means of withdrawing such water from the ground and the location of each well or other means of withdrawal pump
7. The date of commencement and completion of the construction of the well, wells, or other works for withdrawal of groundwater
8. The depth of water table 200 200
9. So far as it may be available, the type, size, and depth of each well or the general specifications of any other works for the withdrawal of groundwater 1 well 200 2 wells
10. The estimated amount of groundwater withdrawn each year
11. The log of formations encountered in the drilling of each well if available
12. Such other information of a similar nature as may be useful in carrying out the policy of this act, including reference to book and page of any county record

Signature of Owner

Date

Dec. 2, 1963

Three copies to be filed by the owner with the County Clerk and Recorder of the county in which the well is located.

Please answer all questions. If not applicable, so state, otherwise the form will be returned.

Original to the County Clerk and Recorder; Duplicate to the State Engineer; Triplicate to the Montana Bureau of Mines and Geology, and Quadruplicate for the Appropriator.

4747

138859

FILED
at 11:30 o'clock A.M.
DEC 2 1963
<i>W. B. Stinson</i>
County Clerk & Recorder
Deputy

File No.

T. 3 R. 60

DUPLICATE

County *Fallon*

STATE OF MONTANA
ADMINISTRATOR OF GROUNDWATER CODE
OFFICE OF STATE ENGINEER

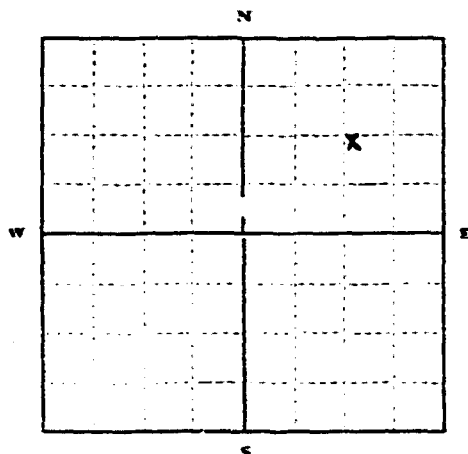
Declaration of Vested Groundwater Rights

(Under Chapter 237, Montana Session Laws, 1961)

RECEIVED
DEC 3 1963

STATE ENGINEER

1. *Sten Wiman*, of *Laker*,
(Name of Appropriator) (Address) (Town)
County of *Fallon* State of *Mont*
have appropriated groundwater according to the Montana laws in effect prior to January 1, 1962, as follows:



SE 1/4 NE Sec. 34 T. 2 R. 60

Indicate point of appropriation and place of use, if possible. Each small square represents 10 acres.

2. The beneficial use on which the claim is based
Cattle & ranch house
3. Date or approximate date of earliest beneficial use; and how continuous the use has been
1916
4. The amount of groundwater claimed (in miner's inches or gallons per minute)
5. If used for irrigation, give the acreage and description of the lands to which water has been applied and name of the owner thereof
6. The means of withdrawing such water from the ground and the location of each well or other means of withdrawal
7. The date of commencement and completion of the construction of the well, wells, or other works for withdrawal of groundwater
1916
8. The depth of water table
9. So far as it may be available, the type, size and depth of each well, or the general specifications of any other works for the withdrawal of groundwater
7.3 ft up 6 inches
10. The estimated amount of groundwater withdrawn each year
11. The log of formations encountered in the drilling of each well if available
12. Such other information of a similar nature as may be useful in carrying out the policy of this act, including reference to book and page of any county record.

Signature of Owner

Sten W. Wiman

Date *Dec 2, 1963*

Three copies to be filed by the owner with the County Clerk and Recorder of the county in which the well is located.

Please answer all questions. If not applicable, so state, otherwise the form will be returned.

Original to the County Clerk and Recorder; Duplicate to the State Engineer; Triplicate to the Montana Bureau of Mines and Geology, and Quadruplicate for the Appropriator.

138858

FILED	
at 11:30 O'clock	A.M.
DEC 2 1963	
<i>[Signature]</i>	
County Clerk & Recorder	
Deputy	

File No.

T. 3 R. 60

DUPLICATE

County Fallon

STATE OF MONTANA
ADMINISTRATOR OF GROUNDWATER CODE
OFFICE OF STATE ENGINEER

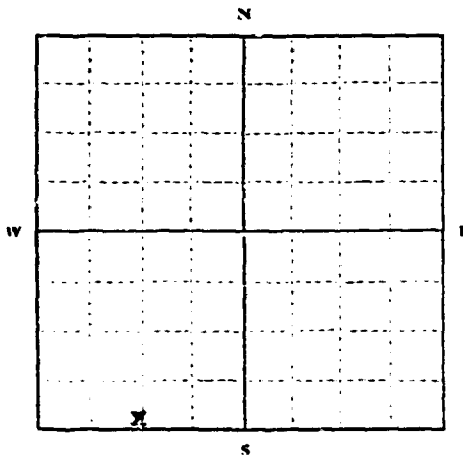
RECEIVED
DEC 2 1963

Declaration of Vested Groundwater Rights

(Under Chapter 237, Montana Session Laws, 1961)

STATE ENGINEER

I, Anna C. Peterson, of Webster, Montana,
(Name of Appropriator) (Address) (Town)
County of Fallon State of Montana
have appropriated groundwater according to the Montana laws in effect prior to January 1, 1962, as follows:



CSL 1/4SW Sec. 35 T.3 R. 60

Indicate point of appropriation and place of use, if possible. Each small square represents 10 acres.

2. The beneficial use on which the claim is based
Livestock water
3. Date or approximate date of earliest beneficial use; and how continuous the use has been Oct. 1942
4. The amount of groundwater claimed (in miner's inches or gallons per minute) 3 GPM
5. If used for irrigation, give the acreage and description of the lands to which water has been applied and name of the owner thereof
6. The means of withdrawing such water from the ground and the location of each well or other means of withdrawal
Hand pump
7. The date of commencement and completion of the construction of the well, wells, or other works for withdrawal of groundwater
8. The depth of water table 5'
9. So far as it may be available, the type, size and depth of each well or the general specifications of any other works for the withdrawal of groundwater
Hand dug 4' x 4', dept 16'
10. The estimated amount of groundwater withdrawn each year 72,800
11. The log of formations encountered in the drilling of each well if available
12. Such other information of a similar nature as may be useful in carrying out the policy of this act, including reference to book and page of any county record

Signature of Owner Anna C. Peterson

Date 11-29-63

Three copies to be filed by the owner with the County Clerk and Recorder of the county in which the well is located.

Please answer all questions. If not applicable, so state, otherwise the form will be returned.

Original to the County Clerk and Recorder; Duplicate to the State Engineer; Triplicate to the Montana Bureau of Mines and Geology, and Quadruplicate for the Appropriator.

138835

FILED
at 2:10 O'clock P. M.
NOV 29 1963
<i>R. H. [Signature]</i>
County Clerk & Recorder
Deputy

File No. _____

T 3 N R 60 E

DUPLICATE

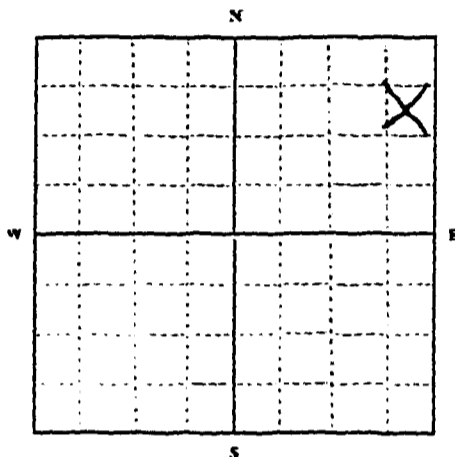
County FALLON

STATE OF MONTANA
ADMINISTRATOR OF GROUNDWATER CODE
OFFICE OF STATE ENGINEER

Declaration of Vested Groundwater Rights

(Under Chapter 237, Montana Session Laws, 1961)

1. THOMAS B. TRAWEEK, of WEBSTER
(Name of Appropriator) (Address) (Town)
County of FALLON State of MONTANA
have appropriated groundwater according to the Montana laws in effect prior to January 1, 1962, as follows:



SW 1/4 Sec. 36 T3N R60E

Indicate point of appropriation and place of use, if possible. Each small square represents 10 acres.

2. The beneficial use on which the claim is based
LIVESTOCK WATER
3. Date or approximate date of earliest beneficial use; and how continuous the use has been
1900 - CONTINUOUSLY
4. The amount of groundwater claimed (in miner's inches or gallons per minute)
FIVE (5) GALLONS PER MINUTE
5. If used for irrigation, give the acreage and description of the lands to which water has been applied and name of the owner thereof
NOT APPLICABLE
6. The means of withdrawing such water from the ground and the location of each well or other means of withdrawal
FLOWING SPRING
7. The date of commencement and completion of the construction of the well, wells, or other works for withdrawal of groundwater
NOT APPLICABLE
8. The depth of water table
FLOWING SPRING
9. So far as it may be available, the type, size and depth of each well or the general specifications of any other works for the withdrawal of groundwater
NOT APPLICABLE
10. The estimated amount of groundwater withdrawn each year
2,628,000 GALLONS
11. The log of formations encountered in the drilling of each well if available
NOT APPLICABLE
12. Such other information of a similar nature as may be useful in carrying out the policy of this act, including reference to book and page of any county record

Signature of Owner

Thomas B. TraweckDate DEC. 30, 1963

Three copies to be filed by the owner with the County Clerk and Recorder of the county in which the well is located.

Please answer all questions. If not applicable, so state, otherwise the form will be returned.

Original to the County Clerk and Recorder; Duplicate to the State Engineer; Triplicate to the Montana Bureau of Mines and Geology, and Quadruplicate for the Appropriator.

22250

Flowing spring

2M 3P 3M 40E

NOT ABLE TO

LINE (2) ALLONS BUT MINUTE

1200 - CONTINUOUSLY

FIXED BY WATER

X


AVATON

MEPSTER

AVIION

THOMAS B. LAWRENCE

139433



3M 40E

AVIION

GROUNDWATER INDEX

Page 1 of 1

County FALLON Twp. 3N Rge. 6E

Sec.	Name of Appropriator	Type of Form	County File No.	Remarks
1	BLASER, Bryden & TUA	GW4	139599	
3	Rusley, John	GW3	138973	
3	" "	GW4	138681	
4	BLASER, Bryden & TUA	GW4	139597	
4	" "	GW4	139596	
6	" "	GW4	139598	
6	S BARX Ranch	GW3	138971	also in T.3N-R-62E
7	HAYDEN, MERLE	GW4	139603	
7	" "	GW2	10753	
8	BLASER, Bryden & TUA	GW4	139600	
9	" "	GW4	139601	
9	" "	GW4	139602	
9	Rusley, John	GW3	138974	
11	TRONSTAD, ART	GW4	136075	
12	S BARX	GW4	138972	
14	TRONSTAD, ART	Well Log	12839	
14	Nichols, HARVEY	GW4	139238	
14	TRONSTAD, ART	GW4	136074	
14	" "	GW4	136073	
15	Nichols, HARVEY	GW4	139236	
15	TRONSTAD, ART	GW4	136072	
16	MECCAGE, ARTHUR	GW2	139350	
17	LOVER, JOE	GW2	10758	
22	ONDRASEK, REGINA	GW4	139247	
23	Nichols, HARVEY	GW4	139239	
23	" "	GW4	139237	
29	CELANDER, EDWARD	GW4	139143	
31	TRAWEEK, THOMAS	GW4	139437	
34	ONDRASEK, REGINA	GW4	139246	
36	KRIEGER, DAN	GW4	139235	

861E

File No.

T. 3N, R. 61 E. S. 22.

DUPLICATE

County Fallon

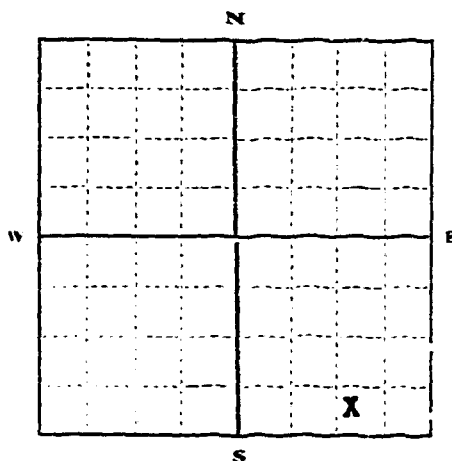
STATE OF MONTANA
ADMINISTRATOR OF GROUNDWATER CODE
OFFICE OF STATE ENGINEER

Declaration of Vested Groundwater Rights

(Under Chapter 237, Montana Session Laws, 1961)

RECEIVED
JAN 6 1964
STATE ENGINEER

1. Bryden Blaser and Iva Josephine Blaser, of Baker
(Name of Appropriator) (Address) (Town)
County of Fallon State of Montana
have appropriated groundwater according to the Montana laws in effect prior to January 1, 1962, as follows:



SE 1/4 Sec. 1 T. 3N. R. 61 E. S. 22.

Indicate point of appropriation and place of use, if possible. Each small square represents 10 acres.

2. The beneficial use on which the claim is based.
3. Date or approximate date of earliest beneficial use; and how continuous the use has been. used prior to 1930, and used continuously since 1930.
4. The amount of groundwater claimed (in miner's inches or gallons per minute) 2 gallons per minute
5. If used for irrigation, give the acreage and description of the lands to which water has been applied and name of the owner thereof none
6. The means of withdrawing such water from the ground and the location of each well or other means of withdrawal natural spring, improved.
7. The date of commencement and completion of the construction of the well, wells, or other works for withdrawal of groundwater.
8. The depth of water table.
9. So far as it may be available, the type, size and depth of each well or the general specifications of any other works for the withdrawal of groundwater.
10. The estimated amount of groundwater withdrawn each year. 1051200 gallons
11. The log of formations encountered in the drilling of each well if available.
12. Such other information of a similar nature as may be useful in carrying out the policy of this act, including reference to book and page of any county record.

Signature of Owner

Bryden Blaser
Iva Josephine Blaser
Date Dec. 20, 1963

Three copies to be filed by the owner with the County Clerk and Recorder of the county in which the well is located.

Please answer all questions. If not applicable, so state, otherwise the form will be returned.

Original to the County Clerk and Recorder; Duplicate to the State Engineer; Triplicate to the Montana Bureau of Mines and Geology; and Quadruplicate for the Appropriator.

22409

139599

FILED	
at 2:30	O'clock P M.
DEC 31 1963	
<i>[Signature]</i>	
County Clerk & Ex. order	
Deputy	

File No. _____

T3 N R61 E

DUPLICATE

County Fallon

STATE OF MONTANA
ADMINISTRATOR OF GROUNDWATER CODE
OFFICE OF STATE ENGINEER

RECEIVED
DEC 13 1963

STATE ENGINEER

Notice of Completion of Groundwater Appropriation Without Well

(Under Chapter 237 Montana Session Laws, 1961)

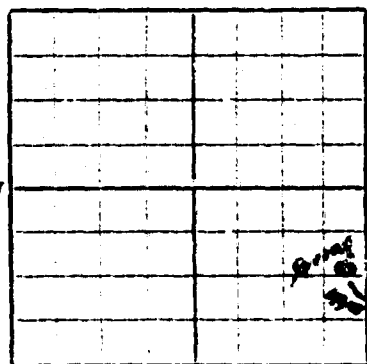
Date of Appropriation of Groundwater Jan. 1937Owner John K. Rusley Address Baker, Montnone

Contractor (if any) _____

Address of Contractor _____

Date Started July 1937Date Completed Oct. 1937

Describe means of obtaining groundwater without a well "as by sub-irrigation and other natural processes". Include depth to water when applicable. Running spring, into an earth constructed reservoir. Depth of water sand is five feet.

SE $\frac{1}{4}$ Sec 3 T3N R61E

Indicate point of appropriation and place of use, if possible.

Quantity of water developed and used with explanation of method used to measure or estimate such amount. If use is intermittent estimate approximate lengths of periods of use _____

From April to Oct. continuous. From Oct. to April intermittently. Estimated flow two gals. per minute, or 120 gals per hr.

Signature of Owner

John K. Rusley

Date

22 / 5 / 63

This form to be prepared by contractor (if any), otherwise by the owner.

Three copies of this notice are to be filed with the County Clerk and Recorder of the county in which the works are located.

Please answer all questions. If not applicable, so state, otherwise the form will be returned.

Original to the County Clerk and Recorder; duplicate to the State Engineer; Triplicate to the Montana Bureau of Mines and Geology and Quadruplicate for the Appropriator.

138973

FILED	
at 11:00	clock A M.
DEC 11 1963	
<i>R. J. Stevens</i>	
County Clerk & Recorder	
Deputy	

File No.

T 3 N R 61 E

DUPLICATE

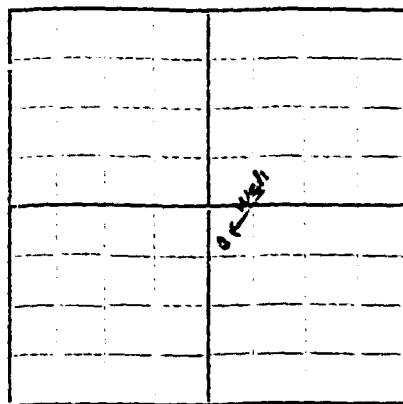
County Fallon

STATE OF MONTANA
ADMINISTRATOR OF GROUNDWATER CODE
OFFICE OF STATE ENGINEER

RECEIVED
NOV 13 1963

Declaration of Vested Groundwater Rights
(Under Chapter 237, Montana Session Laws, 1961)

1. John K. Rusley of Baker
(Name of Appropriator) (Address) (Town)
County of Fallon State of Montana
have appropriated groundwater according to the Montana laws in effect prior to January 1, 1962, as follows:



SE 1/4 of Sec. 3 T. 34 N. R. 51 E

Indicate point of appropriation
and place of use, if possible.
Each small square represents 10
acres.

2. The beneficial use on which the claim is based. watering of livestock and domestic use

3. Date or approximate date of earliest beneficial use; and how continuous the use has been. Dec. 20, 1939
This well has been in continuous
since the above date

4. The amount of groundwater claimed (in miner's inches or gallons per minute). 25 gals. per. minute

5. If used for irrigation, give the acreage and description of the lands to which water has been applied and name of the owner thereof

used for lawn irrigation

6. The means of withdrawing such water from the ground and the location of each well or other means of withdrawal. by electric operated pump head, drop pipe and cylinder

7. The date of commencement and completion of the construction of the well, wells, or other works for withdrawal of groundwater. Nov. 20, 1939 completed Dec. 20, 1939

110 ft. depth of well 150 ft.

8. The depth of water table.

9. So far as it may be available, the type, size and depth of each well or the general specifications of any other works for the withdrawal of groundwater. 8" casing 150 ft. drilled well

220,000 gals.

10. The estimated amount of groundwater withdrawn each year.

110 ft. clay

11. The log of formations encountered in the drilling of each well if available

and shale 6 ft. sand rock 34 ft. water sand

12. Such other information of a similar nature as may be useful in carrying out the policy of this act, including reference to book and page of any county record

Signature of Owner

John K. Rusley
Date Nov 12, 1963

Three copies to be filed by the owner with the County Clerk and Recorder of the county in which the well is located.

Please answer all questions. If not applicable, so state, otherwise the form will be returned.

Original to the County Clerk and Recorder; duplicate to the State Engineer; Triplicate to the Montana Bureau of Mines and Geology; and Quadruplicate for the Appropriator.

138681

FILED	
at 11:12 O'clock	A. M.
NOV 12 1963	
<i>R. H. Stevens</i>	
County Clerk & Recorder	
Deputy	

File No. _____

T. 3 N, R. 61 E. S. 1 P. 1 M.

DUPLICATE

County FALLON

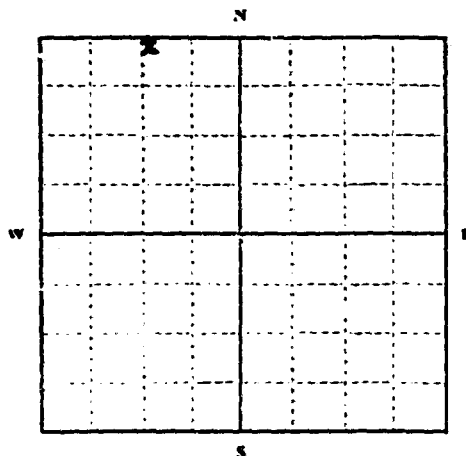
STATE OF MONTANA
ADMINISTRATOR OF GROUNDWATER CODE
OFFICE OF STATE ENGINEER

Declaration of Vested Groundwater Rights

(Under Chapter 237, Montana Session Laws, 1961)

JAN 6 1964
STATE ENGINEER

1. Bryden Blaser and Iva Josephine Blaser, of Exeter,
(Name of Appropriator) (Address) (Town)
Fallon Montana
County of _____ State of _____
have appropriated groundwater according to the Montana laws in effect prior to January 1, 1962, as follows:



NE 1/4 Sec. 4 T. 3 N R. 61 E. S. 1 P. 1 M.

Indicate point of appropriation and place of use, if possible. Each small square represents 10 acres.

2. The beneficial use on which the claim is based watering live stock
3. Date or approximate date of earliest beneficial use; and how continuous the use has been 1915 and continuously ever since that time.
4. The amount of groundwater claimed (in miner's inches or gallons per minute) one (1) gallon per minute
5. If used for irrigation, give the acreage and description of the lands to which water has been applied and name of the owner thereof None.
6. The means of withdrawing such water from the ground and the location of each well or other means of withdrawal natural spring, improved and rock curbed.
7. The date of commencement and completion of the construction of the well, wells, or other works for withdrawal of groundwater rock curbed in approximately 1930.
8. The depth of water table unknown.
9. So far as it may be available, the type, size and depth of each well or the general specifications of any other works for the withdrawal of groundwater not applicable.
10. The estimated amount of groundwater withdrawn each year 500,000 gallons
11. The log of formations encountered in the drilling of each well if available none.
12. Such other information of a similar nature as may be useful in carrying out the policy of this act, including reference to book and page of any county record.

Signature of Owners

Date: Dec. 20, 1963.

Three copies to be filed by the owner with the County Clerk and Recorder of the county in which the well is located.

Please answer all questions. If not applicable, so state, otherwise the form will be returned.

Original to the County Clerk and Recorder; Duplicate to the State Engineer; Triplicate to the Montana Bureau of Mines and Geology, and Quadruplicate for the Appropriator.

22407

139597

FILED
at 3:30'clock P.M.
DEC 31 1963
R. M. Brown
County Clerk & Recorder
Deputy

T 3 N, R 6 E.M. M.

County-----Fallon

(Under Chapter 237, Montana Session Laws, 1961)

JAN 6 1964


1. Bryden Blaser and Iva Josephine Blaser of Bozeman
(Name of Appropriator) (Address) (Town)
County of Fallon State of Montana
have appropriated groundwater according to the Montana laws in effect prior to January 1, 1962, as follows:

12. Such other information of a similar nature as may be useful in carrying out the policy of this act, including reference to book and page of any county record. Henry Bryant driller.

Original to the County Clerk and Recorder; duplicate to the State Engineer; Triplicate to the Montana Bureau of Mines and Geology; and Quadruplicate for the Appropriator.

22406

139596



File No.

T 3 N, R 61 E. N. M.

DUPLICATE

County Fallon

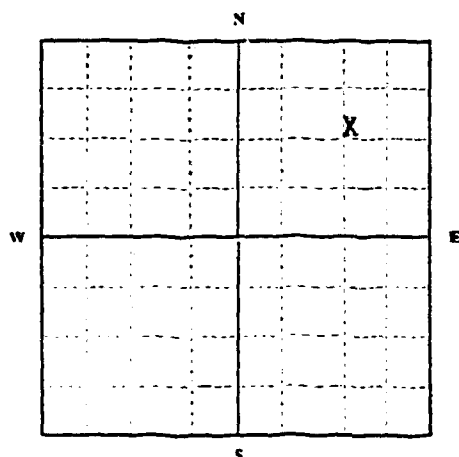
STATE OF MONTANA
ADMINISTRATOR OF GROUNDWATER CODE
OFFICE OF STATE ENGINEER

Declaration of Vested Groundwater Rights

(Under Chapter 237, Montana Session Laws, 1961)

STATE ENGINEER

1. Bryden Blaser and Iva Josephine Blaser, of Baker,
(Name of Appropriator) (Address) (Town)
County of Fallon, State of Montana,
have appropriated groundwater according to the Montana laws in effect prior to January 1, 1962, as follows:



NE 1/4 Sec. 6 T3N, R. 61 E. N. M.

Indicate point of appropriation
and place of use, if possible. Each
small square represents 10 acres.

2. The beneficial use on which the claim is based
Domestic, stock water and garden irrigation use for
many years.

3. Date or approximate date of earliest beneficial use; and how continu-
ous the use has been 1933 and continuously since then.

4. The amount of groundwater claimed (in miner's inches or gallons
per minute) 5 gallons per minute

5. If used for irrigation, give the acreage and description of the lands
to which water has been applied and name of the owner thereof
one acre approximate center NE 1/4 Sec. 6, T.
3 N., R. 61 E. N. M., used for garden.

6. The means of withdrawing such water from the ground and the loca-
tion of each well or other means of withdrawal
electric jet pump

7. The date of commencement and completion of the construction of the well, wells, or other works for with-
drawal of groundwater estimated commenced and completed sometime in 1933, and
used continuously since then.

8. The depth of water table unknown

9. So far as it may be available, the type, size and depth of each well or the general specifications of any other
works for the withdrawal of groundwater 16 1/2 feet deep, cased to bottom-hole with 5 inch
casing.

10. The estimated amount of groundwater withdrawn each year 2,500,000 gallons

11. The log of formations encountered in the drilling of each well if available

not available

12. Such other information of a similar nature as may be useful in carrying out the policy of this act, including
reference to book and page of any county record.

Signature of Owner

Bryden Blaser
Iva Josephine Blaser
Date Dec. 2, 1963.

Three copies to be filed by the owner with the County Clerk and Recorder of the county in which the well is located.

Please answer all questions. If not applicable, so state, otherwise the form will be returned.

Original to the County Clerk and Recorder; Duplicate to the State Engineer; Triplicate to the Montana Bureau of
Mines and Geology, and Quadruplicate for the Appropriator.

22408

139598

FILED	
at 3:30	O'clock P. M.
DEC 31 1963	
<i>[Signature]</i>	
County Clerk & Recorder	
Deputy	

GW 3

File No. _____
DUPLICATE

T. 3 N. R. 62 E.

County Fallon

STATE OF MONTANA
ADMINISTRATOR OF GROUNDWATER CODE
OFFICE OF STATE ENGINEER

RECEIVED
DEC 13 1963

STATE ENGINEER

Notice of Completion of Groundwater Appropriation Without Well

(Under Chapter 237 Montana Session Laws, 1961)

Date of Appropriation of Groundwater Feb. 1959
S Bar X Ranch

Owner John R. Rusley Address Baker, Mont.

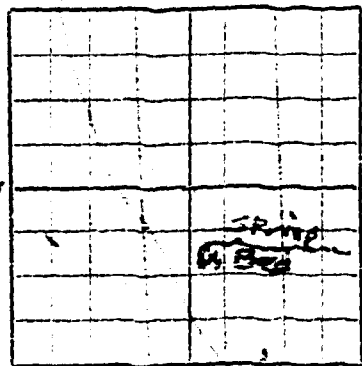
Contractor (if any) none

Address of Contractor

Date Started Mar. 1959 Date Completed May 1959

Describe means of obtaining groundwater without a well "as by sub-irrigation and other natural processes". Include depth to water when applicable. Flowing spring, from a coarse sand formation and porous sand stone formation. Water runs into natural creek bed which has fine sand bottom.

Quantity of water developed and used with explanation of method used to measure or estimate such amount. If use is intermittent estimate approximate lengths of periods of use April to Dec. No estimate of the amount, however sufficient to water 100 head of cattle



N 1/2 Sec. 4, T3N, R. 61 E
Indicate point of appropriation and place of use, if possible.

to Dec. No estimate of the amount, however sufficient to water 100 head of cattle

S Bar X Ranch
Signature of Owner John R. Rusley
Date 12 / 5 / 63

This form to be prepared by contractor (if any), otherwise by the owner.

Three copies of this notice are to be filed with the County Clerk and Recorder of the county in which the works are located.

Please answer all questions. If not applicable, so state. otherwise the form will be returned.

Original to the County Clerk and Recorder; duplicate to the State Engineer; Triplicate to the Montana Bureau of Mines and Geology and Quadruplicate for the Appropriator.

138971

FILED	
at 11:02 O'clock	A. M.
DEC 11 1963	
<i>[Signature]</i>	
County Clerk & Recorder	
Deputy	

File No.

T. 3 R. 61
County Fallon

DUPLICATE

STATE OF MONTANA
ADMINISTRATOR OF GROUNDWATER CODE
OFFICE OF STATE ENGINEER

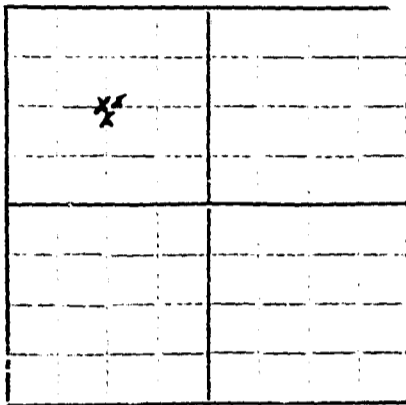
JAN 8 1964

Declaration of Vested Groundwater Rights

(Under Chapter 27, Montana Session Laws, 1961)

STATE ENGINEER

1. Merle Hayden of Baker
(Name of Appropriator) (Address) (Town)
County of Fallon State of Montana
have appropriated groundwater according to the Montana laws in effect prior to January 1, 1962, as follows:



NW Sec. 7 T. 3 R. 61

Indicate point of appropriation
and place of use, if possible.
Each small square represents 10
acres.

2. The beneficial use on which the claim is based Livestock - Household
3. Date or approximate date of earliest beneficial use; and how continuous the use has been 1940
continuous
4. The amount of groundwater claimed (in miner's inches or gallons per minute) 3 gal
5. If used for irrigation, give the acreage and description of the lands to which water has been applied and name of the owner thereof
garden use
6. The means of withdrawing such water from the ground and the location of each well or other means of withdrawal
2 in. pipe
1 in. well
7. The date of commencement and completion of the construction of the well, wells, or other works for withdrawal of groundwater 1940
8. The depth of water table 20 ft
9. So far as it may be available, the type, size and depth of each well or the general specifications of any other works for the withdrawal of groundwater 30 ft
10. The estimated amount of groundwater withdrawn each year 100,000 gal
100 hd livestock
11. The log of formations encountered in the drilling of each well if available
none
12. Such other information of a similar nature as may be useful in carrying out the policy of this act, including reference to book and page of any county record

Signature of Owner

Merle Hayden
Date Dec. 31, 1963


Three copies to be filed by the owner with the County Clerk and Recorder of the county in which the well is located.

Please answer all questions. If not applicable, so state, otherwise the form will be returned.

Original to the County Clerk and Recorder; duplicate to the State Engineer; Triplicate to the Montana Bureau of Mines and Geology; and Quadruplicate for the Appropriator.

22413

139603



10753

FALLON COUNTY
BAKER, MONTANA

Filed for Record

at 3:35 o'clock P. M.

FEB 8 1971

Ben Peterson
County Clerk

Fee: \$2.00 Deputy

File No.

T 3 N., R. 61 E.M.P.M.

DUPLICATE

County FALLON

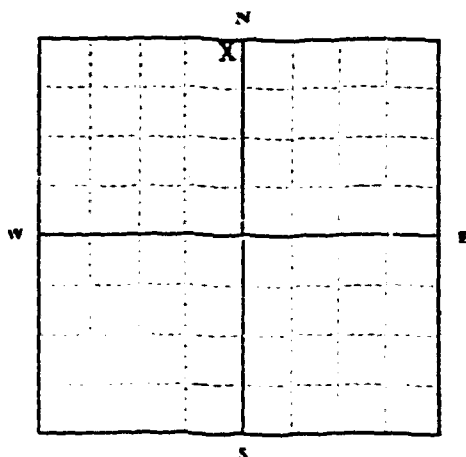
STATE OF MONTANA
ADMINISTRATOR OF GROUNDWATER CODE
OFFICE OF STATE ENGINEER

Declaration of Vested Groundwater Rights

(Under Chapter 237, Montana Session Laws, 1961)

RECORDED
JAN 6 1964
STATE ENGINEER

1. Bryden Blaser and Iva Josephine Blaser, of Baker,
(Name of Appropriator) (Address) (Town)
County of Fallon, State of Montana
have appropriated groundwater according to the Montana laws in effect prior to January 1, 1962, as follows:



NE 1/4 NW 1 Sec. 8 T 3N R. 61 E.M.P.M.

Indicate point of appropriation
and place of use, if possible. Each
small square represents 10 acres.

2. The beneficial use on which the claim is based
livestock water
3. Date or approximate date of earliest beneficial use; and how continuous the use has been 1933 and continuously ever since.
4. The amount of groundwater claimed (in miner's inches or gallons per minute) 2 gallons per minute
5. If used for irrigation, give the acreage and description of the lands to which water has been applied and name of the owner thereof
none.
6. The means of withdrawing such water from the ground and the location of each well or other means of withdrawal
windmill pump.
7. The date of commencement and completion of the construction of the well, wells, or other works for withdrawal of groundwater 1933.
8. The depth of water table unknown
9. So far as it may be available, the type, size and depth of each well or the general specifications of any other works for the withdrawal of groundwater 5 inch casing to bottom of hole at 170 feet.
10. The estimated amount of groundwater withdrawn each year 1,051,200 gallons
11. The log of formations encountered in the drilling of each well if available
Loren & Humphrey drilled well. Information not available so far as known.
12. Such other information of a similar nature as may be useful in carrying out the policy of this act, including reference to book and page of any county record
water now comes to within 40 feet of the surface of the ground.

Signature of Owner

Date

December 28, 1963.

Three copies to be filed by the owner with the County Clerk and Recorder of the county in which the well is located.

Please answer all questions. If not applicable, so state, otherwise the form will be returned.

Original to the County Clerk and Recorder; Duplicate to the State Engineer; Triplicate to the Montana Bureau of Mines and Geology; and Quadruplicate for the Appropriator.

22410

139600

FILED	
at 3:30	O'clock P M
DEC 31 1963	
<i>R. B. Brown</i>	
County Clerk & Recorder	
Deputy	

File No.

T. 3 N., R. 61 E. N. P. M.

DUPLICATE

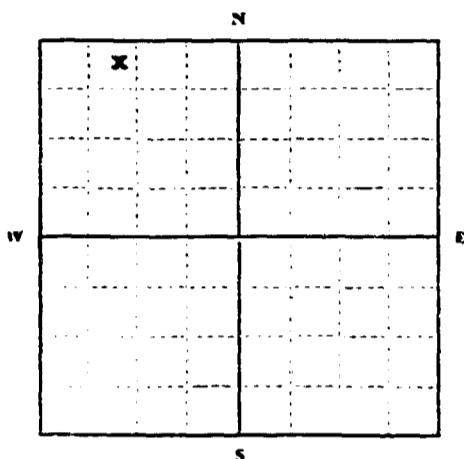
County Fallon

STATE OF MONTANA
ADMINISTRATOR OF GROUNDWATER CODE
OFFICE OF STATE ENGINEER

Declaration of Vested Groundwater Rights

(Under Chapter 237, Montana Session Laws, 1961)

1. Bryden Blaser and Iva Josephine Blaser, of Baker,
(Name of Appropriator) (Address) (Town)
County of Fallon State of Montana
have appropriated groundwater according to the Montana laws in effect prior to January 1, 1962, as follows:



SW 1/4 NW 1/4 Sec. 9, T. 3, N., R. 61 E. N. P. M.

Indicate point of appropriation and place of use, if possible. Each small square represents 10 acres.

2. The beneficial use on which the claim is based
livestock water
3. Date or approximate date of earliest beneficial use; and how continuous the use has been 1958
4. The amount of groundwater claimed (in miner's inches or gallons per minute) 2 gallons per minute
5. If used for irrigation, give the acreage and description of the lands to which water has been applied and name of the owner thereof
6. The means of withdrawing such water from the ground and the location of each well or other means of withdrawal
windmill located NE 1/4 NW 1/4 Sec. 9, T. 3, N., R. 61 E. N. P. M.
7. The date of commencement and completion of the construction of the well, wells, or other works for withdrawal of groundwater Commenced and completed Nov., 1959, all in a single day.
8. The depth of water table unknown
9. So far as it may be available, the type, size and depth of each well or the general specifications of any other works for the withdrawal of groundwater 4 inch casing to bottom hole
windmill used for pumping water.
10. The estimated amount of groundwater withdrawn each year 1,051,200 gallons
11. The log of formations encountered in the drilling of each well if available
0 - 140 feet - gumbo
140 - 180 feet sand
180 feet is bottom hole
12. Such other information of a similar nature as may be useful in carrying out the policy of this act, including reference to book and page of any county record

Signature of Owner

Bryden Blaser
Iva Josephine Blaser
Date Dec. 28, 1963.

Three copies to be filed by the owner with the County Clerk and Recorder of the county in which the well is located.

Please answer all questions. If not applicable, so state, otherwise the form will be returned.

Original to the County Clerk and Recorder; Duplicate to the State Engineer; Triplicate to the Montana Bureau of Mines and Geology; and Quadruplicate for the Appropriator.

139671

FILED	
at 2:30	O'clock P.M.
DEC 31 1963	
<i>R. R. Turner</i>	
County Clerk & Recorder	
Deputy	

File No.

T 3 N., R. 61 E.M.P.M.

DUPLICATE

County Fallon

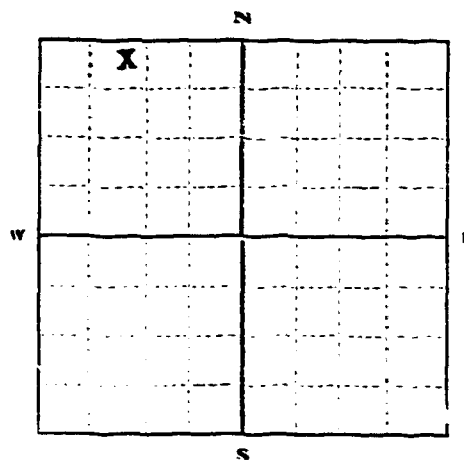
STATE OF MONTANA
ADMINISTRATOR OF GROUNDWATER CODE
OFFICE OF STATE ENGINEER

RECORDED
JAN 8 1964
STATE ENGINEER

Declaration of Vested Groundwater Rights

(Under Chapter 237, Montana Session Laws, 1961)

1. Bryden Blaser and Iva Josephine Blaser, of Baker,
(Name of Appropriator) (Address) (Town)
County of Fallon State of Montana
have appropriated groundwater according to the Montana laws in effect prior to January 1, 1962, as follows:



NW 1/4 Sec. 9 T3N., R. 61 E.M.P.M.

Indicate point of appropriation and place of use, if possible. Each small square represents 10 acres.

2. The beneficial use on which the claim is based watering 150 head of cows and calves
3. Date or approximate date of earliest beneficial use; and how continuous the use has been Has been used continuously since 1929.
4. The amount of groundwater claimed (in miner's inches or gallons per minute) 2 gallons per minute
5. If used for irrigation, give the acreage and description of the lands to which water has been applied and name of the owner thereof
6. The means of withdrawing such water from the ground and the location of each well or other means of withdrawal dug out spring and mended it up.
7. The date of commencement and completion of the construction of the well, wells, or other works for withdrawal of groundwater
8. The depth of water table
9. So far as it may be available, the type, size and depth of each well or the general specifications of any other works for the withdrawal of groundwater natural spring, improved.
10. The estimated amount of groundwater withdrawn each year 1,051,200 gallons
11. The log of formations encountered in the drilling of each well if available
12. Such other information of a similar nature as may be useful in carrying out the policy of this act, including reference to book and page of any county record

Signature of Owner Bryden Blaser
Iva Josephine Blaser

Date Dec. 28, 1961

Three copies to be filed by the owner with the County Clerk and Recorder of the county in which the well is located.

Please answer all questions. If not applicable, so state, otherwise the form will be returned.

Original to the County Clerk and Recorder; Duplicate to the State Engineer; Triplicate to the Montana Bureau of Mines and Geology; and Quadruplicate for the Appropriator.

22412

139602

FILED	
at 3:30 O'clock	P. M.
DEC 31 1963	
<i>[Signature]</i>	
County Clerk & Recorder	
Deputy	

File No.

DUPLICATE

T. 3 N R. 61 E

County Fallon

STATE OF MONTANA
ADMINISTRATOR OF GROUNDWATER CODE
OFFICE OF STATE ENGINEER

RECEIVED
DEC 13 1966

STATE ENGINEER

Notice of Completion of Groundwater Appropriation Without Well

(Under Chapter 237 Montana Session Laws, 1961)

Date of Appropriation of Groundwater July 1954Owner John K. Rusley Address Baker, Mont.Contractor (if any) NONE

Address of Contractor

Date Started July 1954 Date Completed Sept 1955

Describe means of obtaining groundwater without a well "as by sub-irrigation and other natural processes". Include depth to water when applicable. Running spring to surface of
of ground into a earth constructed reservoir

also wood constructed tanks into which the
spring water is piped into, from a rock
constructed trap.

Quantity of water developed and used with explanation of method used to measure or estimate such amount. If use is intermit-

tent estimate approximate lengths of periods of use

Used three months in the spring Mar. April,
May and three month in the fall, Sept.
Oct. Nov. Flows at 3 gals per min., or
approximately 180 gals. per hr.

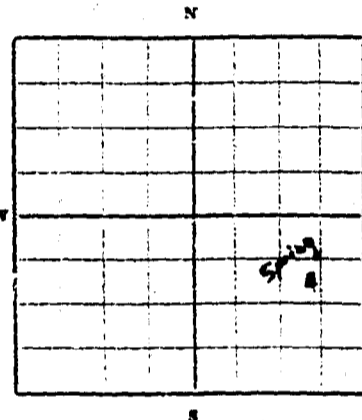
Signature of Owner John K. RusleyDate 12/5/66

This form to be prepared by contractor (if any), otherwise by the owner.

Three copies of this notice are to be filed with the County Clerk and Recorder of the county in which the works are located.

Please answer all questions. If not applicable, so state, otherwise the form will be returned.

Original to the County Clerk and Recorder; duplicate to the State Engineer; Triplicate to the Montana Bureau of Mines and Geology and Quadruplicate for the Appropriator.



Indicate point of appropriation and place of use, if possible.

Indicate point of appropriation and place of use, if possible.

175

138974

