

139454

FILED	
at 2:25	P.M.
DEC 30 1963	
<i>Robert L. ...</i>	
County Clerk & Recorder	
Deputy	

File No.

T

R

61

DUPLICATE

County

Gallatin

STATE OF MONTANA
ADMINISTRATOR OF GROUNDWATER CODE
OFFICE OF STATE ENGINEER

RECEIVED
DEC 27 1963

Declaration of Vested Groundwater Rights

(Under Chapter 237, Montana Session Laws, 1961)

Arthur DeGrand

Baker

(Name of Appropriator)

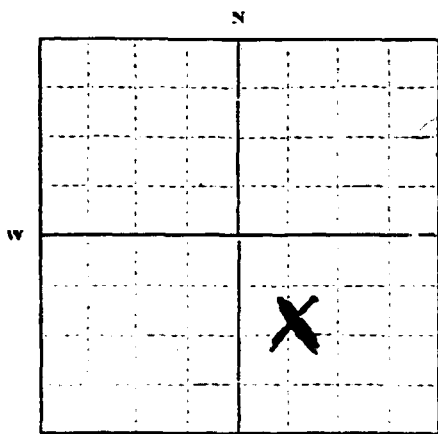
(Address)

(Town)

County of

State of

have appropriated groundwater according to the Montana laws in effect prior to January 1, 1962, as follows.



E 1/4 Sec 39 T. 5 R. 60

Indicate point of appropriation and place of use, if possible. Each small square represents 10 acres.

2. The beneficial use on which the claim is based

3. Date or approximate date of earliest beneficial use, and how continuous the use has been

4. The amount of groundwater pumped (in miner's inches or gallons per minute)

5. If used for irrigation, give the acreage and description of the lands to which water has been applied and name of the owner thereof

6. The means of withdrawing such water from the ground and the location of each well or other means of withdrawal

7. The date of commencement and completion of the construction of the well, wells, or other works for withdrawal of groundwater

8. The depth of water table

9. So far as it may be available, the type, size and depth of each well or the general specifications of any other works for the withdrawal of groundwater

10. The estimated amount of groundwater withdrawn each year

11. The log of formations encountered in the drilling of each well if available

12. Such other information of a similar nature as may be useful in carrying out the policy of this act, including reference to book and page of any county record

Signature of Owner

Date

Three copies to be filed by the owner with the County Clerk and Recorder of the county in which the well is located.

Please answer all questions. If not applicable, so state, otherwise the form will be returned.

Original to the County Clerk and Recorder; Duplicate to the State Engineer; Triplicate to the Montana Bureau of Mines and Geology, and Quadruplicate for the Appropriator.

13218

139212

FILED
at <u>9:05</u> O'clock <u>9</u> A.M.
DEC 26 1963
<i>R. P. Stevens</i>
County Clerk & Recorder
Deputy

File No.

DUPLICATE

T. 5 R. 60

County Fallon

STATE OF MONTANA
ADMINISTRATOR OF GROUNDWATER CODE
OFFICE OF STATE ENGINEER

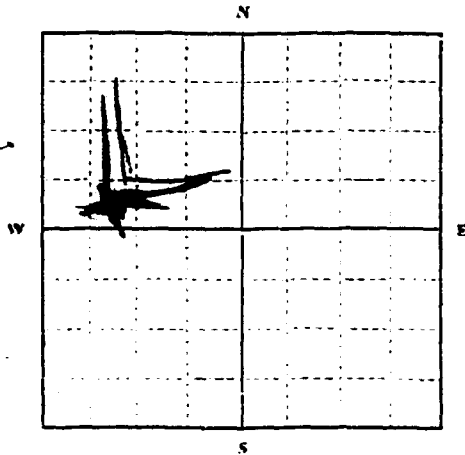
RECEIVED
DEC 30 1963

Declaration of Vested Groundwater Rights

(Under Chapter 237, Montana Session Laws, 1961)

STATE ENGINEER

1. Fredrick Beck of Baker (Address) Montana (State)
County of Baker have appropriated groundwater according to the Montana laws in effect prior to January 1, 1962, as follows:



$\frac{1}{4}$ Sec. 21 T. 5 R. 60
Indicate point of appropriation and place of use, if possible. Each small square represents 10 acres.

2. The beneficial use on which the claim is based
water stock etc
3. Date or approximate date of earliest beneficial use; and how continuous the use has been
10 years
and to be continued
4. The amount of groundwater claimed (in miner's inches or gallons per minute)
10 gallons
per minute
5. If used for irrigation, give the acreage and description of the lands to which water has been applied and name of the owner thereof
None
6. The means of withdrawing such water from the ground and the location of each well or other means of withdrawal
None
7. The date of commencement and completion of the construction of the well, wells, or other works for withdrawal of groundwater
10 years
8. The depth of water table
3 feet
9. So far as it may be available, the type, size and depth of each well or the general specifications of any other works for the withdrawal of groundwater
41 feet 4 inches
10. The estimated amount of groundwater withdrawn each year 30 c.c.c. 17.5 cows
11. The log of formations encountered in the drilling of each well if available
12. Such other information of a similar nature as may be useful in carrying out the policy of this act, including reference to book and page of any county record

Signature of Owner

Date

Fredrick Beck
Dec 19, 1963

Three copies to be filed by the owner with the County Clerk and Recorder of the county in which the well is located.

Please answer all questions. If not applicable, so state, otherwise the form will be returned.

Original to the County Clerk and Recorder; Duplicate to the State Engineer; Triplicate to the Montana Bureau of Mines and Geology, and Quadruplicate for the Appropriator.

14293

139263

FILED	
at 3:25	O'clock P. M.
DEC 26 1963	
<i>[Signature]</i>	
County Clerk & Recorder	
Deputy	

File No.

DUPLICATE

T. 5 R. 60

County Fallon


STATE OF MONTANA
ADMINISTRATOR OF GROUNDWATER CODE
OFFICE OF STATE ENGINEER

RECEIVED
DEC 30 1963

Declaration of Vested Groundwater Rights STATE ENGINEER

(Under Chapter 237, Montana Session Laws, 1961)

1. Frederick Beck (Name of Appropriator) Baker (Address) Montana (Town)
County of Fallon State of Montana
have appropriated groundwater according to the Montana laws in effect prior to January 1, 1962, as follows:



$\frac{1}{4}$ Sec 26 T5 R. 60

Indicate point of appropriation and place of use, if possible. Each small square represents 10 acres.

2. The beneficial use on which the claim is based for water stock etc
3. Date or approximate date of earliest beneficial use; and how continuous the use has been 9 years

4. The amount of groundwater claimed (in miner's inches or gallons per minute) $\frac{1}{2}$ gallon a minute

5. If used for irrigation, give the acreage and description of the lands to which water has been applied and name of the owner thereof none

6. The means of withdrawing such water from the ground and the location of each well or other means of withdrawal none

7. The date of commencement and completion of the construction of the well, wells, or other works for withdrawal of groundwater 9 years

8. The depth of water table 30 feet

9. So far as it may be available, the type, size and depth of each well or the general specifications of any other works for the withdrawal of groundwater 37 feet 1 foot

10. The estimated amount of groundwater withdrawn each year 25000 50 cows

11. The log of formations encountered in the drilling of each well if available

12. Such other information of a similar nature as may be useful in carrying out the policy of this act, including reference to book and page of any county record

Signature of Owner C Frederick Beck

Date Dec 19, 1963

Three copies to be filed by the owner with the County Clerk and Recorder of the county in which the well is located.

Please answer all questions. If not applicable, so state, otherwise the form will be returned.

Original to the County Clerk and Recorder; Duplicate to the State Engineer; Triplicate to the Montana Bureau of Mines and Geology; and Quadruplicate for the Appropriator.

139268

FILED	
at 3:25	O'clock P. M.
DEC 26 1963	
<i>W. H. Stow</i>	
County Clerk	

File No.

T 5 N R 60 East M.P.M.

DUPLICATE

County Fallon

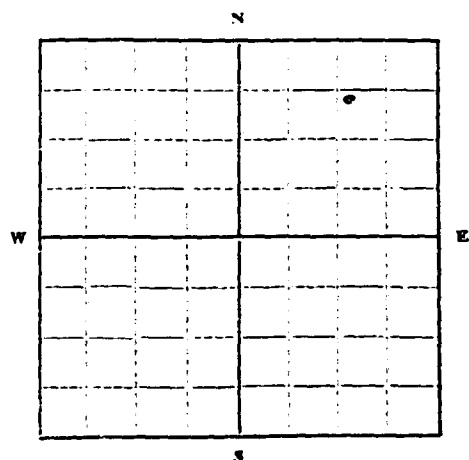
STATE OF MONTANA
ADMINISTRATOR OF GROUNDWATER CODE
OFFICE OF STATE ENGINEER

Declaration of Vested Groundwater Rights

(Under Chapter 237, Montana Session Laws, 1961)

RECEIVED
DEC 18 1963
STATE ENGINEER

I, Albert Losing of Baker, Montana
(Name of Appropriator) (Address) (Town)
County of Fallon State of Montana
have appropriated groundwater according to the Montana laws in effect prior to January 1, 1962, as follows:



NE 1/4 Sec. 29 T. 5 R. 60

Indicate point of appropriation
and place of use, if possible.
Each small square represents 10
acres.

2. The beneficial use on which the claim is based domestic stockwater, irrigation farm utility well
3. Date or approximate date of earliest beneficial use; and how continuous the use has been earliest beneficial use dates from time well was drilled in October 1951; continuous to date
4. The amount of groundwater claimed (in miner's inches or gallons per minute) 10 gallons per minute
5. If used for irrigation, give the acreage and description of the lands to which water has been applied and name of the owner thereof one half acre immediately adjacent to well site
6. The means of withdrawing such water from the ground and the location of each well or other means of withdrawal electric jet pump situated as shown on plat
7. The date of commencement and completion of the construction of the well, wells, or other works for withdrawal of groundwater well - commenced and completed October 1951
8. The depth of water table approximately 50'
9. So far as it may be available, the type, size and depth of each well or the general specifications of any other works for the withdrawal of groundwater well 120' feet deep - 4" casing - not cemented
10. The estimated amount of groundwater withdrawn each year 250,000 gallons
11. The log of formations encountered in the drilling of each well if available not available
12. Such other information of a similar nature as may be useful in carrying out the policy of this act, including reference to book and page of any county record well never run dry, water about the same characteristics as the city water in Baker, Montana.

Signature of Owner Albert Losing

Date 12/16/53

Three copies to be filed by the owner with the County Clerk and Recorder of the county in which the well is located.

Please answer all questions. If not applicable, so state, otherwise the form will be returned.

Original to the County Clerk and Recorder; duplicate to the State Engineer; Triplicate to the Montana Bureau of Mines and Geology, and Quadruplicate for the Appropriator.

9123

139047

FILED
at 1:25 O'clock P. M.
DEC 16 1963
R. P. Stevens County Clerk & Recorder
Beatrice Alkinson Deputy

File No. _____

T 5 N R 60 East, M.P.M.

DUPLICATE

County Fallon

STATE OF MONTANA
ADMINISTRATOR OF GROUNDWATER CODE
OFFICE OF STATE ENGINEER

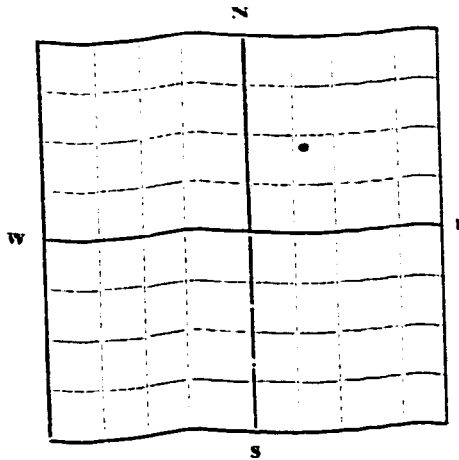
Declaration of Vested Groundwater Rights

(Under Chapter 237, Montana Session Laws, 1961)

RECEIVED
DEC 18 1963

STATE ENGINEER

I, Albert Losing of Baker, Montana (Town)
(Name of Appropriator) (Address)
County of Fallon State of Montana
have appropriated groundwater according to the Montana laws in effect prior to January 1, 1962, as follows:



1/4 Sec. 29 T 5 R 60
Indicate point of appropriation
and place of use, if possible.
Each small square represents 10
acres.

2. The beneficial use on which the claim is based stockwater sub-irrigation and irrigation
3. Date or approximate date of earliest beneficial use; and how continuous the use has been continuous since 1951
4. The amount of groundwater claimed (in miner's inches or gallons per minute) one gallon per minute
5. If used for irrigation, give the acreage and description of the lands to which water has been applied and name of the owner thereof garden next to spring
6. The means of withdrawing such water from the ground and the location of each well or other means of withdrawal flowing spring located at point shown on map
7. The date of commencement and completion of the construction of the well, wells, or other works for withdrawal of groundwater The spring is natural and has contributed sub-irrigation for many years. The spring was developed in the spring of 1960 so that the flow could be trapped in a stockwater tank and the overflow used for irrigating
8. The depth of water table surface
9. So far as it may be available, the type, size and depth of each well or the general specifications of any other works for the withdrawal of groundwater flowing spring
10. The estimated amount of groundwater withdrawn each year one gallon per minute all year long
11. The log of formations encountered in the drilling of each well if available no log
12. Such other information of a similar nature as may be useful in carrying out the policy of this act, including reference to book and page of any county record water is soft

Signature of Owner

Date 3/11/63

Three copies to be filed by the owner with the County Clerk and Recorder of the county in which the well is located.

Please answer all questions. If not applicable, so state, otherwise the form will be returned.

Original to the County Clerk and Recorder; duplicate to the State Engineer; Triplicate to the Montana Bureau of Mines and Geology, and Quadruplicate for the Appropriator.

139048

FILED	
at <u>1:25</u> O'clock	<u>P.</u> M.
DEC 16 1963	
<u>R. B. Stevens</u>	
County Clerk & Recorder	
<u>Beatrice Atkins</u>	Deputy

File No. _____

T. 5 R. 60

DUPLICATE

County Fallon

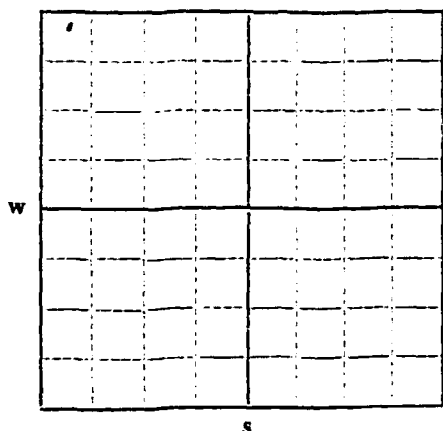
STATE OF MONTANA
ADMINISTRATOR OF GROUNDWATER CODE
OFFICE OF STATE ENGINEER

RECEIVED
DEC 30 1963

Declaration of Vested Groundwater Rights

(Under Chapter 237, Montana Session Laws, 1961)

1. MAURICE L MYHRE of 101 Route Baker
(Name of Appropriator) (Address) (Town)
County of Fallon State of Montana
have appropriated groundwater according to the Montana laws in effect prior to January 1, 1962, as follows:



N.W. 1/4 Sec. 21 T. 5 R. 60

Indicate point of appropriation and place of use, if possible. Each small square represents 10 acres.

2. The beneficial use on which the claim is based 101 School
2nd Falls Water

3. Date or approximate date of earliest beneficial use; and how continuous the use has been 1960 Constant For
School Summer For Cattle

4. The amount of groundwater claimed (in miner's inches or gallons per minute) 100 gallons per hour

5. If used for irrigation, give the acreage and description of the lands to which water has been applied and name of the owner thereof

6. The means of withdrawing such water from the ground and the location of each well or other means of withdrawal
Hand - Pump Trench

7. The date of commencement and completion of the construction of the well, wells, or other works for withdrawal of groundwater 1961

8. The depth of water table 50 Feet

9. So far as it may be available, the type, size and depth of each well or the general specifications of any other works for the withdrawal of groundwater Hand Pump 120 Ft depth

10. The estimated amount of groundwater withdrawn each year 15,000 gallons

11. The log of formations encountered in the drilling of each well if available Not Available

12. Such other information of a similar nature as may be useful in carrying out the policy of this act, including reference to book and page of any county record

Signature of Owner Maurice L Myhre

Date Dec 26 1963

Three copies to be filed by the owner with the County Clerk and Recorder of the county in which the well is located.

Please answer all questions. If not applicable, so state, otherwise the form will be returned.

Original to the County Clerk and Recorder; duplicate to the State Engineer; Triplicate to the Montana Bureau of Mines and Geology; and Quadruplicate for the Appropriator.

139273

FILED	
at 3:30 O'clock	P.M.
DEC 26 1963	
<i>[Signature]</i>	
County Clerk & Recorder	
Deputy	

File No. _____

T. 5 R 60

DUPLICATE

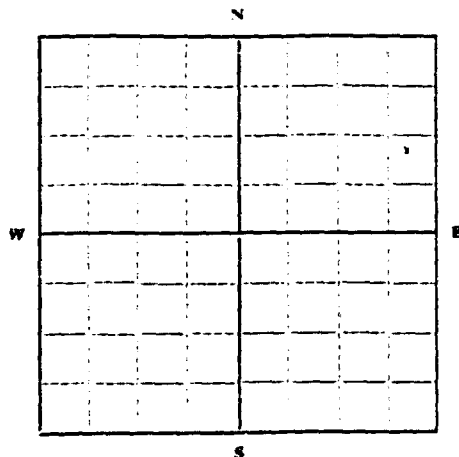
County Fallon

STATE OF MONTANA
ADMINISTRATOR OF GROUNDWATER CODE
OFFICE OF STATE ENGINEER

RECEIVED
DEC 30 1963

Declaration of Vested Groundwater Rights
(Under Chapter 237, Montana Session Laws, 1961)

1. MORRIS L MYHRE of 151 Route Baker
(Name of Appropriator) (Address) (Town)
County of Fallon State of Montana
have appropriated groundwater according to the Montana laws in effect prior to January 1, 1962, as follows:



N 1/4 Sec 30 T 5 R 60

Indicate point of appropriation and place of use, if possible. Each small square represents 10 acres.

2. The beneficial use on which the claim is based Like Stock
3. Date or approximate date of earliest beneficial use; and how continuous the use has been 1915 Constant
4. The amount of groundwater claimed (in miner's inches or gallons per minute) 510 gallons per minute
5. If used for irrigation, give the acreage and description of the lands to which water has been applied and name of the owner thereof
6. The means of withdrawing such water from the ground and the location of each well or other means of withdrawal 5.5 inch 100 ft deep
7. The date of commencement and completion of the construction of the well, wells, or other works for withdrawal of groundwater 1915
8. The depth of water table 60 FT
9. So far as it may be available, the type, size and depth of each well or the general specifications of any other works for the withdrawal of groundwater 5.5 inch 100 ft deep
10. The estimated amount of groundwater withdrawn each year 200,000 201,000
11. The log of formations encountered in the drilling of each well if available Not available
12. Such other information of a similar nature as may be useful in carrying out the policy of this act, including reference to book and page of any county record

Signature of Owner

Morris L MyhreDate Dec 26, 1963


Three copies to be filed by the owner with the County Clerk and Recorder of the county in which the well is located.

Please answer all questions. If not applicable, so state, otherwise the form will be returned.

Original to the County Clerk and Recorder; duplicate to the State Engineer; Triplicate to the Montana Bureau of Mines and Geology; and Quadruplicate for the Appropriator.

14296

139272



File No.

T 5 R 60

DUPLICATE

County F21107

STATE OF MONTANA
ADMINISTRATOR OF GROUNDWATER CODE
OFFICE OF STATE ENGINEER

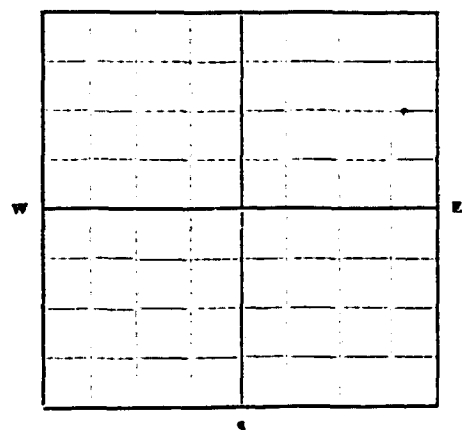
RECEIVED
DEC 30 1963

Declaration of Vested Groundwater Rights

(Under Chapter 237, Montana Session Laws, 1961)

STATE ENGINEER

1. Maurice L. Kyhre of Sta. 101 Baker
(Name of Appropriator) (Address) (Town)
County of Fallon State of Mont.
have appropriated groundwater according to the Montana laws in effect prior to January 1, 1962, as follows:



See 30 T. 5 R. 60

Indicate point of appropriation
and place of use, if possible.
Each small square represents 10
acres.

2. The beneficial use on which the claim is based. Home and Garden
3. Date or approximate date of earliest beneficial use; and how continuous the use has been. Jan. 1948 Constant
4. The amount of groundwater claimed (in miner's inches or gallons per minute). 200 gallons per minute Hand P.
5. If used for irrigation, give the acreage and description of the lands to which water has been applied and name of the owner thereof.
Not applicable
6. The means of withdrawing such water from the ground and the location of each well or other means of withdrawal.
Submersible pump.
7. The date of commencement and completion of the construction of the well, wells, or other works for withdrawal of groundwater. Jan 1948
8. The depth of water table. 60 ft
9. So far as it may be available, the type, size and depth of each well or the general specifications of any other works for the withdrawal of groundwater. Drilled 4 in 110 ft Deep
10. The estimated amount of groundwater withdrawn each year. 365,000 gallons
11. The log of formations encountered in the drilling of each well if available. Not available
12. Such other information of a similar nature as may be useful in carrying out the policy of this act, including reference to book and page of any county record.

Signature of Owner


Maurice L. KyhreDate Dec 26 1963

Three copies to be filed by the owner with the County Clerk and Recorder of the county in which the well is located.

Please answer all questions. If not applicable, so state, otherwise the form will be returned.

Original to the County Clerk and Recorder; duplicate to the State Engineer; Triplicate to the Montana Bureau of Mines and Geology; and Quadruplicate for the Appropriator.

139271



GROUNDWATER INDEX

Page 1 of 1

County FALLON Twp. 5N Rge. 6E

[illegible]

File No.

T

R

DUPLICATE

County

STATE OF MONTANA
ADMINISTRATOR OF GROUNDWATER CODE
OFFICE OF STATE ENGINEER

RECEIVED
DEC 27 1963

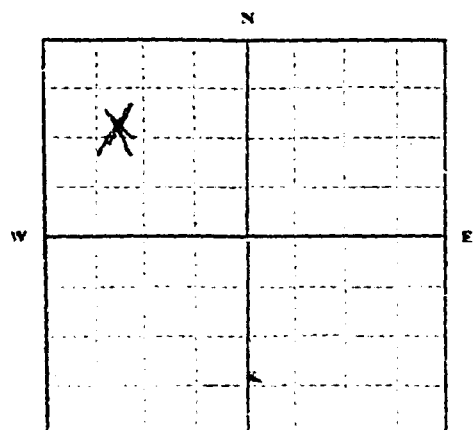
Declaration of Vested Groundwater Rights

(Under Chapter 237, Montana Session Laws, 1961)

STATE ENGINEER

1. Arthur J. Smith of Bozeman
(Name of Appropriator) (Address)

County of Yellowstone State of Montana
have appropriated groundwater according to the Montana laws in effect prior to January 1, 1962, as follows:



Indicate point of appropriation
and place of use, if possible. Each
small square represents 10 acres.

2. The beneficial use on which the claim is based

3. Date or approximate date of earliest beneficial use; and how continuous the use has been

4. The amount of groundwater claimed (in miner's inches or gallons per minute)

5. If used for irrigation, give the acreage and description of the lands to which water has been applied and name of the owner thereof

6. The means of withdrawing such water from the ground and the location of each well or other means of withdrawal

7. The date of commencement and completion of the construction of the well, wells, or other works for withdrawal of groundwater

8. The depth of water table

9. So far as it may be available, the type, size and depth of each well or the general specifications of any other works for the withdrawal of groundwater

10. The estimated amount of groundwater withdrawn each year

11. The log of formations encountered in the drilling of each well if available

12. Such other information of a similar nature as may be useful in carrying out the policy of this act, including reference to book and page of any county record

Signature of Owner

Date

Three copies to be filed by the owner with the County Clerk and Recorder of the county in which the well is located.

Please answer all questions. If not applicable, so state, otherwise the form will be returned.

Original to the County Clerk and Recorder; Duplicate to the State Engineer; Triplicate to the Montana Bureau of Mines and Geology, and Quadruplicate for the Appropriator.

13219

139213

FILED	
at 9:05	O'clock 9. M.
DEC 26 1963	
<i>R. R. Stinson</i>	
County Clerk & Recorder	
Deputy	

GROUNDWATER INDEX

Page 1 of 1

County FALLON Twp. 4N Rge. 58E

[illegible]

File No. _____

T 4N R R58E

DUPLICATE

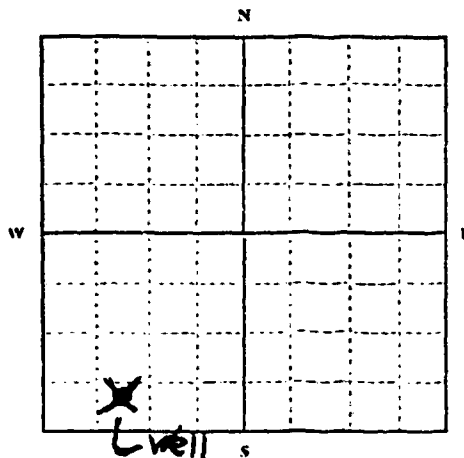
County Fallon

STATE OF MONTANA
ADMINISTRATOR OF GROUNDWATER CODE
OFFICE OF STATE ENGINEER

Declaration of Vested Groundwater Rights

(Under Chapter 237, Montana Session Laws, 1961)

I, Sikorski & Sons, of Willard,
(Name of Appropriator) (Address) (Town)
County of Fallon State of Montana
have appropriated groundwater according to the Montana laws in effect prior to January 1, 1962, as follows:



SW 1/4 Sec. 1 T. 4N R. 58E

Indicate point of appropriation and place of use, if possible. Each small square represents 10 acres.

2. The beneficial use on which the claim is based Stock Water
3. Date or approximate date of earliest beneficial use; and how continuous the use has been 1960 6 months
yearly
4. The amount of groundwater claimed (in miner's inches or gallons per minute) 59215 per minute
5. If used for irrigation, give the acreage and description of the lands to which water has been applied and name of the owner thereof
6. The means of withdrawing such water from the ground and the location of each well or other means of withdrawal
Windmill SW 1/4 Sec. 1 T4N
R58E
7. The date of commencement and completion of the construction of the well, wells, or other works for withdrawal of groundwater 1958
8. The depth of water table 30 ft
9. So far as it may be available, the type, size and depth of each well or the general specifications of any other works for the withdrawal of groundwater 12 in. hole 5 ft deep
10. The estimated amount of groundwater withdrawn each year 648,000 gals
11. The log of formations encountered in the drilling of each well if available not available
12. Such other information of a similar nature as may be useful in carrying out the policy of this act, including reference to book and page of any county record none

Signature of Owner

Sikorski & Sons
by Edgar Schoultz
Date Dec 23 1963

Three copies to be filed by the owner with the County Clerk and Recorder of the county in which the well is located.

Please answer all questions. If not applicable, so state, otherwise the form will be returned.

Original to the County Clerk and Recorder; Duplicate to the State Engineer; Triplicate to the Montana Bureau of Mines and Geology, and Quadruplicate for the Appropriator.

139496

11-24-63

FILED
at 10:15 O'clock <i>P.</i> 10
DEC 31 1963
<i>R. R. [Signature]</i>
County Clerk & Recorder
Deputy

11-28-63
11-29-63
11-30-63
12-1-63
12-2-63
12-3-63
12-4-63
12-5-63
12-6-63
12-7-63
12-8-63
12-9-63
12-10-63
12-11-63
12-12-63
12-13-63
12-14-63
12-15-63
12-16-63
12-17-63
12-18-63
12-19-63
12-20-63
12-21-63
12-22-63
12-23-63
12-24-63
12-25-63
12-26-63
12-27-63
12-28-63
12-29-63
12-30-63

File No. _____

T 4N R 58 East

DUPLICATE

County Fallon

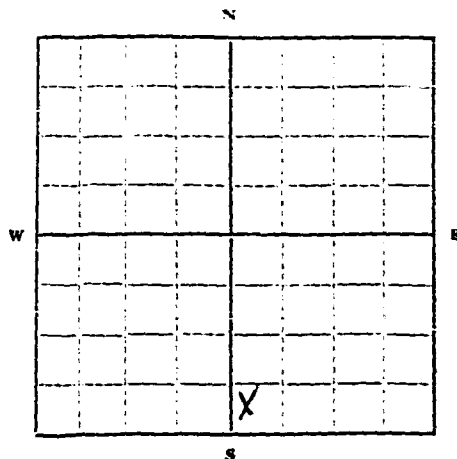
STATE OF MONTANA
ADMINISTRATOR OF GROUNDWATER CODE
OFFICE OF STATE ENGINEER

Declaration of Vested Groundwater Rights

(Under Chapter 237, Montana Session Laws, 1961)

RECEIVED
JAN 6 1964
STATE ENGINEER

I, Robert L. Morton of Baker
(Name of Appropriator) (Address) (Town)
County of Fallon State of Montana
have appropriated groundwater according to the Montana laws in effect prior to January 1, 1962, as follows:



SE 1/4 Sec. 2 T. 4 R. 58

Indicate point of appropriation
and place of use, if possible.
Each small square represents 10
acres.

2. The beneficial use on which the claim is based str. water
3. Date or approximate date of earliest beneficial use; and how continuous the use has been 1955 continuous to date
4. The amount of groundwater claimed (in miner's inches or gallons per minute) 3 gallons per minute
5. If used for irrigation, give the acreage and description of the lands to which water has been applied and name of the owner thereof
not applicable
6. The means of withdrawing such water from the ground and the location of each well or other means of withdrawal
windmill at well site
7. The date of commencement and completion of the construction of the well, wells, or other works for withdrawal of groundwater well complete September 12, 1955
8. The depth of water table 46' from surface
9. So far as it may be available, the type, size and depth of each well or the general specifications of any other works for the withdrawal of groundwater well 78' deep - 4" casing pumped by windmill
10. The estimated amount of groundwater withdrawn each year 170,000 gallons
11. The log of formations encountered in the drilling of each well if available 0' - 54' shale; 54' - 55' coal; 55' - 75' water sand; 75' - 78' shale and coal
12. Such other information of a similar nature as may be useful in carrying out the policy of this act, including reference to book and page of any county record

Signature of Owner Robert L. Morton

Date 12-31-63


Three copies to be filed by the owner with the County Clerk and Recorder of the county in which the well is located.

Please answer all questions. If not applicable, so state, otherwise the form will be returned.

Original to the County Clerk and Recorder; duplicate to the State Engineer; Triplicate to the Montana Bureau of Mines and Geology; and Quadruplicate for the Appropriator.

22383

139573



File No. _____

T 4N R 58 East

DUPLICATE

County Fallon

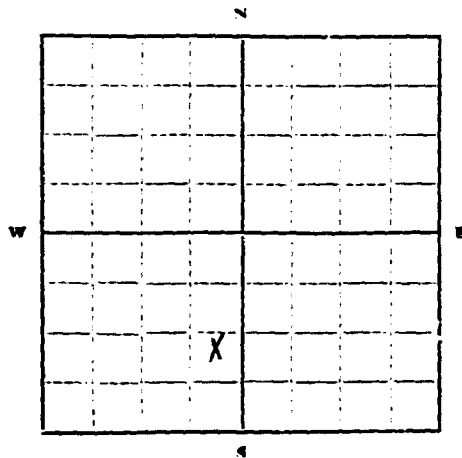
STATE OF MONTANA
ADMINISTRATOR OF GROUNDWATER CODE
OFFICE OF STATE ENGINEER

RECEIVED
JAN 6 1964
STATE ENGINEER

Declaration of Vested Groundwater Rights

(Under Chapter 237, Montana Session Laws, 1961)

1. Robert L. Morton of Baker
(Name of Appropriator) (Address) (Town)
County of Fallon State of Montana
have appropriated groundwater according to the Montana laws in effect prior to January 1, 1962, as follows:



SW $\frac{1}{4}$ Sec. 3 T 4N R 58 East

Indicate point of appropriation
and place of use, if possible.
Each small square represents 10
acres.

2. The beneficial use on which the claim is based domestic and stockwater
3. Date or approximate date of earliest beneficial use; and how continuous the use has been 1947 continuous to date
4. The amount of groundwater claimed (in miner's inches or gallons per minute) 3 gallons per minute
5. If used for irrigation, give the acreage and description of the lands to which water has been applied and name of the owner thereof not applicable
6. The means of withdrawing such water from the ground and the location of each well or other means of withdrawal windmill at well site
7. The date of commencement and completion of the construction of the well, wells, or other works for withdrawal of groundwater about 1947
8. The depth of water table 40' from surface
9. So far as it may be available, the type, size and depth of each well or the general specifications of any other works for the withdrawal of groundwater well 233' deep - 4" casing - pumped by windmill
10. The estimated amount of groundwater withdrawn each year 500,000 gallons
11. The log of formations encountered in the drilling of each well if available not available
12. Such other information of a similar nature as may be useful in carrying out the policy of this act, including reference to book and page of any county record.

Signature of Owner Robert L. Morton

Date 12-31-63

Three copies to be filed by the owner with the County Clerk and Recorder of the county in which the well is located.

Please answer all questions. If not applicable, so state, otherwise the form will be returned.

Original to the County Clerk and Recorder; duplicate to the State Engineer; Triplicate to the Montana Bureau of Mines and Geology, and Quadruplicate for the Appropriator.

22352

139572

FILED
at 3:25 O'clock P. M.
DEC 31 1963
<i>H. R. Stevens</i>
County Clerk & Recorder
Deputy

File No.

T. 4N R. 58 East

DUPLICATE

County Fallon

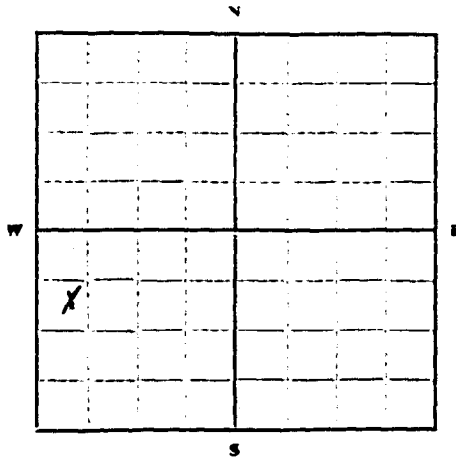
STATE OF MONTANA
ADMINISTRATOR OF GROUNDWATER CODE
OFFICE OF STATE ENGINEER

Declaration of Vested Groundwater Rights

(Under Chapter 237, Montana Session Laws, 1961)

RECEIVED
JAN 6 1964
STATE ENGINEER

I, Robert L. Morton of Baker
(Name of Appropriator) (Address) (Town)
County of Fallon State of Montana
have appropriated groundwater according to the Montana laws in effect prior to January 1, 1962, as follows:



SW $\frac{1}{4}$ Sec. 3 T. 4 R. 58

Indicate point of appropriation
and place of use, if possible.
Each small square represents 10
acres.

2. The beneficial use on which the claim is based stockwater
3. Date or approximate date of earliest beneficial use; and how continuous the use has been very old; about 1927
4. The amount of groundwater claimed (in miner's inches or gallons per minute) 5 gallons per minute
5. If used for irrigation, give the acreage and description of the lands to which water has been applied and name of the owner thereof not applicable
6. The means of withdrawing such water from the ground and the location of each well or other means of withdrawal flowing spring
7. The date of commencement and completion of the construction of the well, wells, or other works for withdrawal of groundwater flowing spring
8. The depth of water table flowing spring
9. So far as it may be available, the type, size and depth of each well or the general specifications of any other works for the withdrawal of groundwater flowing spring
10. The estimated amount of groundwater withdrawn each year 262,500 gallons
11. The log of formations encountered in the drilling of each well if available not applicable
12. Such other information of a similar nature as may be useful in carrying out the policy of this act, including reference to book and page of any county record.

Signature of Owner Robert L. Morton

Date 12-31-63


Three copies to be filed by the owner with the County Clerk and Recorder of the county in which the well is located.

Please answer all questions. If not applicable, so state, otherwise the form will be returned.

Original to the County Clerk and Recorder; duplicate to the State Engineer; Triplicate to the Montana Bureau of Mines and Geology, and Quadruplicate for the Appropriator.

22380

139570



File No.

T. 4N R. 58E

DUPLICATE

County Fallon

STATE OF MONTANA
ADMINISTRATOR OF GROUNDWATER CODE
OFFICE OF STATE ENGINEER

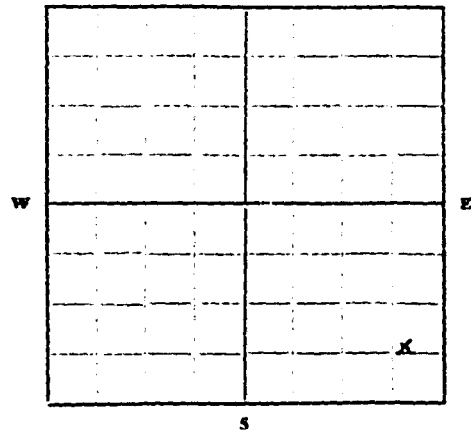
RECEIVED
SEP 27 1963

Declaration of Vested Groundwater Rights

(Under Chapter 237, Montana Session Laws, 1961)

STATE ENGINEER

1. Mrs. Jessie Stieg, of Plevna,
(Name of Appropriator) ~~xxxxxx~~ (Town)
County of Fallon State of Montana
have appropriated groundwater according to the Montana laws in effect prior to January 1, 1962, as follows:



SE 1/4 Sec. 10 T. 4N R. 58E

Indicate point of appropriation
and place of use, if possible.
Each small square represents 10
acres.

2. The beneficial use on which the claim is based. livestock
and domestic

3. Date or approximate date of earliest beneficial use; and how continuous the use has been. 1941

4. The amount of groundwater claimed (in miner's inches or gallons per minute). 5 gal. minute

5. If used for irrigation, give the acreage and description of the lands to which water has been applied and name of the owner thereof

6. The means of withdrawing such water from the ground and the location of each well or other means of withdrawal. submersible pump

7. The date of commencement and completion of the construction of the well, wells, or other works for withdrawal of groundwater. Year 1941

8. The depth of water table. Rises 40' from surface

9. So far as it may be available, the type, size and depth of each well or the general specifications of any other works for the withdrawal of groundwater. Depth 970' , 4" casing

10. The estimated amount of groundwater withdrawn each year. 360,000 gal.

11. The log of formations encountered in the drilling of each well if available. Unknown

12. Such other information of a similar nature as may be useful in carrying out the policy of this act, including reference to book and page of any county record.

Signature of Owner.....

Date. September 27, 1963.

Three copies to be filed by the owner with the County Clerk and Recorder of the county in which the well is located.

Please answer all questions. If not applicable, so state, otherwise the form will be returned.

Original to the County Clerk and Recorder; duplicate to the State Engineer; Triplicate to the Montana Bureau of Mines and Geology, and Quadruplicate for the Appropriator.

138344

FILED
at 2:15 O'clock P.M.
SEP 27 1963
R.R. Stevens
County Clerk & Recorder
Beatrice Johnson
Deputy

File No. _____

T. 4N R. 58 East

DUPLICATE

County Fallon

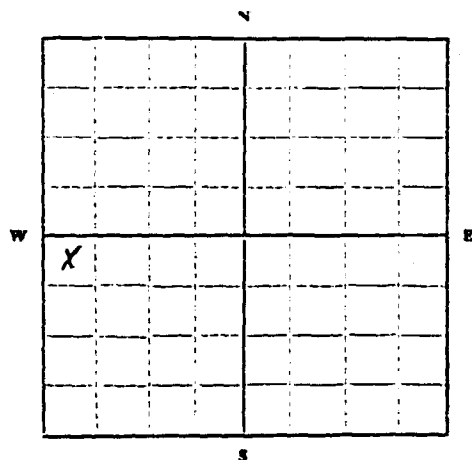
STATE OF MONTANA
ADMINISTRATOR OF GROUNDWATER CODE
OFFICE OF STATE ENGINEER

Declaration of Vested Groundwater Rights

(Under Chapter 237, Montana Session Laws, 1961)

RECEIVED
JAN 6 1984
STATE ENGINEER

I, Robert L. Morton of Baker
(Name of Appropriator) (Address) (Town)
County of Fallon State of Montana
have appropriated groundwater according to the Montana laws in effect prior to January 1, 1962, as follows:



SW 1/4 Sec. 12 T. 4 R. 58

Indicate point of appropriation
and place of use, if possible.
Each small square represents 10
acres.

2. The beneficial use on which the claim is based stockwater
3. Date or approximate date of earliest beneficial use; and how continuous the use has been 1945 continuous to date
4. The amount of groundwater claimed (in miner's inches or gallons per minute) 4 gallons per minute
5. If used for irrigation, give the acreage and description of the lands to which water has been applied and name of the owner thereof not applicable
6. The means of withdrawing such water from the ground and the location of each well or other means of withdrawal flowing spring
7. The date of commencement and completion of the construction of the well, wells, or other works for withdrawal of groundwater flowing spring
8. The depth of water table flowing spring
9. So far as it may be available, the type, size and depth of each well or the general specifications of any other works for the withdrawal of groundwater flowing spring
10. The estimated amount of groundwater withdrawn each year 525,600 gallons
11. The log of formations encountered in the drilling of each well if available not applicable
12. Such other information of a similar nature as may be useful in carrying out the policy of this act, including reference to book and page of any county record.

Signature of Owner Robert L. Morton

Date 12-31-63

Three copies to be filed by the owner with the County Clerk and Recorder of the county in which the well is located.

Please answer all questions. If not applicable, so state, otherwise the form will be returned.

Original to the County Clerk and Recorder; duplicate to the State Engineer; Triplicate to the Montana Bureau of Mines and Geology; and Quadruplicate for the Appropriator.

22381

139571

FILED
at <u>2:35</u> O'clock <u>P.</u> M.
DEC 31 1963
<i>[Signature]</i>
Clerk of Court

File No. _____

T 4N R 58 East

DUPLICATE

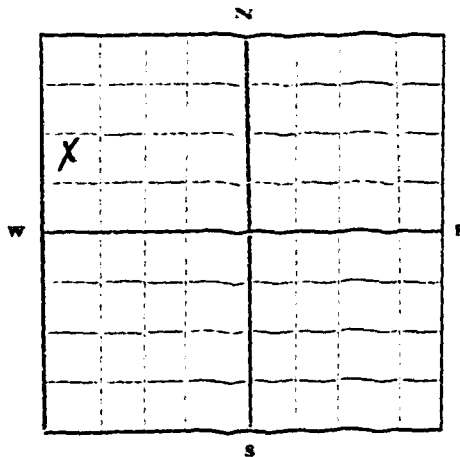
County Fallon

STATE OF MONTANA
ADMINISTRATOR OF GROUNDWATER CODE
OFFICE OF STATE ENGINEER

Declaration of Vested Groundwater Rights
(Under Chapter 237, Montana Session Laws, 1961)

RECEIVED
JAN 6 1964
STATE ENGINEER

1. Robert L. Morton of Baker
(Name of Appropriator) (Address) (Town)
County of Fallon State of Montana
have appropriated groundwater according to the Montana laws in effect prior to January 1, 1962, as follows:



NW 1/4 Sec. 12 T. 4N R. 58 East

Indicate point of appropriation
and place of use, if possible.
Each small square represents 10
acres.

2. The beneficial use on which the claim is based stockwater
3. Date or approximate date of earliest beneficial use; and how continuous the use has been very old; about 1925
4. The amount of groundwater claimed (in miner's inches or gallons per minute) 5 gallons per minute
5. If used for irrigation, give the acreage and description of the lands to which water has been applied and name of the owner thereof not applicable
6. The means of withdrawing such water from the ground and the location of each well or other means of withdrawal flowing spring
7. The date of commencement and completion of the construction of the well, wells, or other works for withdrawal of groundwater flowing spring
8. The depth of water table flowing spring
9. So far as it may be available, the type, size and depth of each well or the general specifications of any other works for the withdrawal of groundwater flowing spring
10. The estimated amount of groundwater withdrawn each year 260,000 gallons
11. The log of formations encountered in the drilling of each well if available not applicable
12. Such other information of a similar nature as may be useful in carrying out the policy of this act, including reference to book and page of any county record

Signature of Owner Robert L. Morton

Date 12-31-63

Three copies to be filed by the owner with the County Clerk and Recorder of the county in which the well is located.

Please answer all questions. If not applicable, so state, otherwise the form will be returned.

Original to the County Clerk and Recorder; duplicate to the State Engineer; Triplicate to the Montana Bureau of Mines and Geology, and Quadruplicate for the Appropriator.

22379

139569

FILED
at <u>2:25</u> O'clock <u>P.</u> M.
DEC 31 1963
<i>R. R. Stinebaugh</i>
County Clerk & Recorder
Deputy

GW

Approved Stock Form—State Publishing Co., Helena, Montana—38496

File No. _____

T 4N R 58 East

DUPLICATE

County Fallon

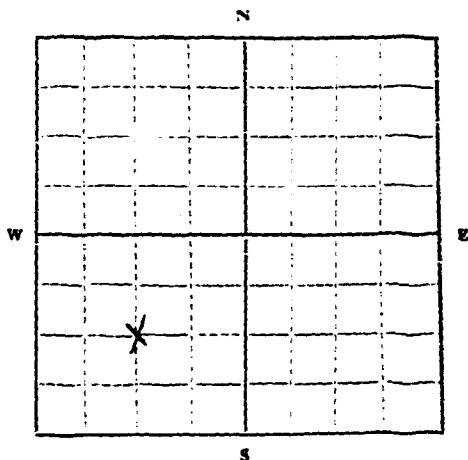
STATE OF MONTANA
ADMINISTRATOR OF GROUNDWATER CODE
OFFICE OF STATE ENGINEER

Declaration of Vested Groundwater Rights

(Under Chapter 237, Montana Session Laws, 1961)

RECEIVED
JAN 6 1964
STATE ENGINEER

1. Robert L. Morton of Baker
(Name of Appropriator) (Address) (Town)
County of Fallon State of Montana
have appropriated groundwater according to the Montana laws in effect prior to January 1, 1962, as follows:



SW $\frac{1}{4}$ Sec. 12, T. 4N R. 58, E

Indicate point of appropriation
and place of use, if possible.
Each small square represents 10
acres.

2. The beneficial use on which the claim is based stockwater
3. Date or approximate date of earliest beneficial use; and how continuous the use has been 1956 continuous to date
4. The amount of groundwater claimed (in miner's inches or gallons per minute) 3 gallons per minute
5. If used for irrigation, give the acreage and description of the lands to which water has been applied and name of the owner thereof not applicable
6. The means of withdrawing such water from the ground and the location of each well or other means of withdrawal windmill at well site
7. The date of commencement and completion of the construction of the well, wells, or other works for withdrawal of groundwater 1956
8. The depth of water table 25' from surface
9. So far as it may be available, the type, size and depth of each well or the general specifications of any other works for the withdrawal of groundwater 76' deep - 4" casing - 1 1/2" pump pipe
10. The estimated amount of groundwater withdrawn each year 170,000 gallons
11. The log of formations encountered in the drilling of each well if available 1' - 25' yellow sand; 25' - 53' blue sand; 53' - 55' coal; 55' - 60' blue shale; 60' - 75' blue shale; 75' - 76' rock
12. Such other information of a similar nature as may be useful in carrying out the policy of this act, including reference to book and page of any county record

Signature of Owner Robert L. Morton

Date 12-31-63


Three copies to be filed by the owner with the County Clerk and Recorder of the county in which the well is located.

Please answer all questions. If not applicable, so state, otherwise the form will be returned.

Original to the County Clerk and Recorder; duplicate to the State Engineer; Triplicate to the Montana Bureau of Mines and Geology, and Quadruplicate for the Appropriator.

22384

139571



File No. _____

T 4N R 58East

DUPLICATE

County Fallon

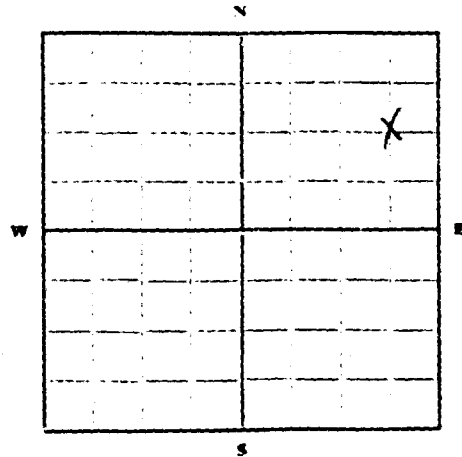
STATE OF MONTANA
ADMINISTRATOR OF GROUNDWATER CODE
OFFICE OF STATE ENGINEER

RECEIVED
 JAN 8 1964
STATE ENGINEER

Declaration of Vested Groundwater Rights

(Under Chapter 237, Montana Session Laws, 1961)

I, Robert L. Morton, of Baker
 (Name of Appropriator) (Address) (Town)
 County of Fallon State of Montana
 have appropriated groundwater according to the Montana laws in effect prior to January 1, 1962, as follows:



NE 1/4 Sec 12 T.4N. R. 58E

Indicate point of appropriation
 and place of use, if possible.
 Each small square represents 10
 acres.

2. The beneficial use on which the claim is based stockwater
3. Date or approximate date of earliest beneficial use; and how continuous the use has been. 1956 continuous to date
4. The amount of groundwater claimed (in miner's inches or gallons per minute) 2 gallons per minute
5. If used for irrigation, give the acreage and description of the lands to which water has been applied and name of the owner thereof
not applicable
6. The means of withdrawing such water from the ground and the location of each well or other means of withdrawal
windmill at well site
7. The date of commencement and completion of the construction of the well, wells, or other works for withdrawal of groundwater. 1956
8. The depth of water table 95' from surface
9. So far as it may be available, the type, size and depth of each well or the general specifications of any other works for the withdrawal of groundwater. 4" casing - 136' 1 1/2" pump pipe - 146' deep
10. The estimated amount of groundwater withdrawn each year 130,000 gallons
11. The log of formations encountered in the drilling of each well if available. 1' - 20' shale; 20' - 35' shale; 35' - 36' rock; 36' - 40' coal; 40' - 60' shale; 60' - 80' shale; 80' - 95' shale; 95' - 143' sand; 143' - 146' shale
12. Such other information of a similar nature as may be useful in carrying out the policy of this act, including reference to book and page of any county record

Signature of Owner Robert L. Morton

Date 12-31-63


Three copies to be filed by the owner with the County Clerk and Recorder of the county in which the well is located.

Please answer all questions. If not applicable, so state, otherwise the form will be returned.

Original to the County Clerk and Recorder; duplicate to the State Engineer; Triplicate to the Montana Bureau of Mines and Geology; and Quadruplicate for the Appropriator.

22385

139575



File No.

T 4N R 58 East

DUPLICATE

County Fallon

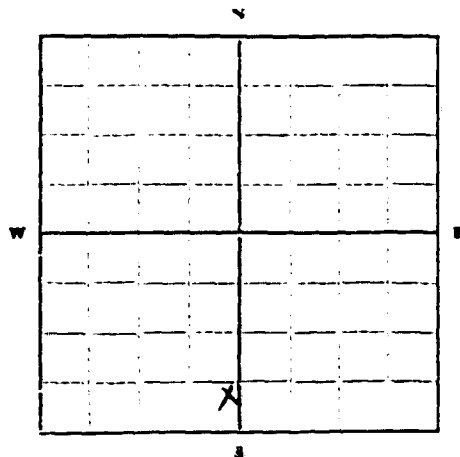
STATE OF MONTANA
ADMINISTRATOR OF GROUNDWATER CODE
OFFICE OF STATE ENGINEER

Declaration of Vested Groundwater Rights

(Under Chapter 237, Montana Session Laws, 1961)

RECEIVED
JAN 6 1964
STATE ENGINEER

1. Robert L. Morton of Baker
(Name of Appropriator) (Address) (Town)
County of Fallon State of Montana
have appropriated groundwater according to the Montana laws in effect prior to January 1, 1952, as follows:



SW 14 Sec 12 T 4N R 58E

Indicate point of appropriation
and place of use, if possible.
Each small square represents 10
acres.

2. The beneficial use on which the claim is based. stockwater
3. Date or approximate date of earliest beneficial use; and how continuous the use has been. 1958 continuous to date
4. The amount of groundwater claimed (in miner's inches or gallons per minute). 7 gallons per minute
5. If used for irrigation, give the acreage and description of the lands to which water has been applied and name of the owner thereof. not applicable
6. The means of withdrawing such water from the ground and the location of each well or other means of withdrawal. electric pump jack at well site
7. The date of commencement and completion of the construction of the well, wells, or other works for withdrawal of groundwater. 1958
8. The depth of water table. 31 feet from surface
9. So far as it may be available, the type, size and depth of each well or the general specifications of any other works for the withdrawal of groundwater. 74' deep - 4" casing - packer 34' from surface - 42' of perforation
10. The estimated amount of groundwater withdrawn each year. 20,000 gallons
11. The log of formations encountered in the drilling of each well if available. 0'-13' top sand and gravel; 13' - 33' yellow sand; 33' - 43' yellow sand; 43' - 74' blue sand
12. Such other information of a similar nature as may be useful in carrying out the policy of this act, including reference to book and page of any county record.

Signature of Owner Robert L. Morton

Date 12-31-63

Three copies to be filed by the owner with the County Clerk and Recorder of the county in which the well is located.

Please answer all questions. If not applicable, so state, otherwise the form will be returned.

Original to the County Clerk and Recorder; duplicate to the State Engineer; Triplicate to the Montana Bureau of Mines and Geology, and Quadruplicate for the Appropriator.

22386

139576

FILED	
at 7:35 O'clock	P. M.
DEC 31 1963	
<i>R. P. Sullivan</i>	
County Clerk & Recorder	
Deputy	

GW3

File No. _____

DUPLICATE

T 4 N. R 58 E.

County Fallon

STATE OF MONTANA
ADMINISTRATOR OF GROUNDWATER CODE
OFFICE OF STATE ENGINEER

RECEIVED
SEP 30 1963

STATE ENGINEER
Notice of Completion of Groundwater Appropriation Without Well

(Under Chapter 237 Montana Session Laws, 1961)

Date of Appropriation of Groundwater October 1961

Owner Mrs. Jessie Stieg Address Plevna, Montana

Contractor (if any) L. W. Howe & Son

Address of Contractor Baker, Montana

Date Started Oct. 1961 Date Completed Oct. 1961

Describe means of obtaining groundwater without a well "as by sub-irrigation and other natural processes". Include depth to water when applicable. Trench 10' in depth to

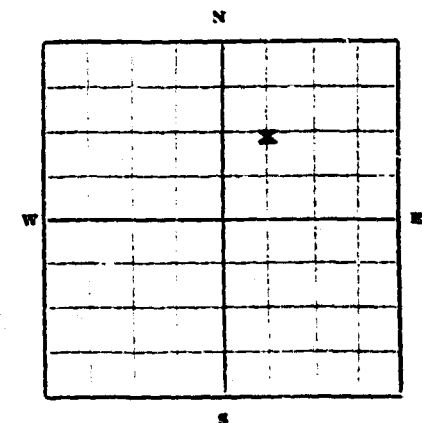
spring water which flows into creek.

Used for watering livestock during
summer months.

Quantity of water developed and used with explanation of method used to measure or estimate such amount. If use is intermittent estimate approximate lengths of periods of use _____

Signature of Owner _____

Date September 27, 1963.



SW 1/4, NE 1/4, Sec. 14, T. 4N, R. 58E

Indicate point of appropriation and place of use, if possible.

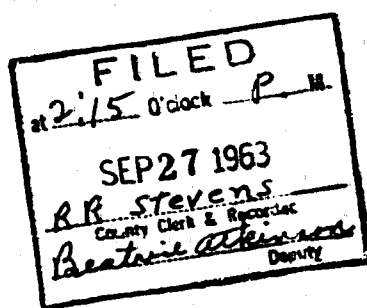
This form to be prepared by contractor (if any), otherwise by the owner.

Three copies of this notice are to be filed with the County Clerk and Recorder of the county in which the works are located.

Please answer all questions. If not applicable, so state, otherwise the form will be returned.

Original to the County Clerk and Recorder; duplicate to the State Engineer; Triplicate to the Montana Bureau of Mines and Geology and Quadruplicate for the Appropriator.

135342



GW 3

File No. _____

DUPLICATE

T 4N R 58E

County Fallen

RECEIVED
SEP 30 1963

STATE OF MONTANA
ADMINISTRATOR OF GROUNDWATER CODE
OFFICE OF STATE ENGINEER

STATE ENGINEER

Notice of Completion of Groundwater Appropriation Without Well

(Under Chapter 237 Montana Session Laws, 1961)

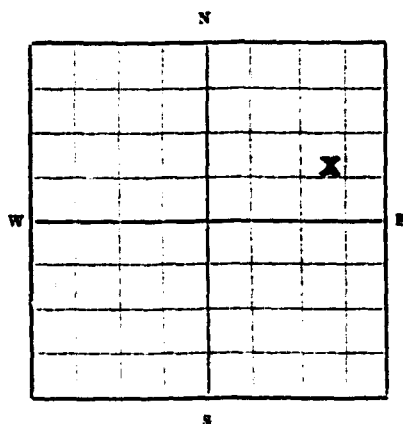
Date of Appropriation of Groundwater October 1961
Owner Mrs. Jessie Stieg, Address Plevna, Montana

Contractor (if any) L. W. Howe & Son

Address of Contractor Baker, Montana

Date Started Aug. 1961 Date Completed Sept. 1961

Describe means of obtaining groundwater without a well "as by sub-irrigation and other natural processes". Include depth to water when applicable. Trench 10' in depth to spring water which flows into creek.



SE 1/4 NE 1/4 Sec 15 T4N R 58E

Indicate point of appropriation and place of use, if possible.

Quantity of water developed and used with explanation of method used to measure or estimate such amount. If use is intermittent estimate approximate lengths of periods of use Used approx. 8 months during time when spring is not frozen.

Signature of Owner _____

Date September 27, 1963.

This form to be prepared by contractor (if any), otherwise by the owner.

Three copies of this notice are to be filed with the County Clerk and Recorder of the county in which the works are located.

Please answer all questions. If not applicable, so state, otherwise the form will be returned.

Original to the County Clerk and Recorder; duplicate to the State Engineer; Triplicate to the Montana Bureau of Mines and Geology and Quaduplicate for the Appropriator.

138341

FILED
at 2:15 O'clock P.M.
SEP 27 1963
R. R. Stevens
County Clerk & Recorder
Beatrice Atkinson
Deputy

GW3

File No. _____

DUPLICATE

T 4N R 58E

County Fallon

STATE OF MONTANA
ADMINISTRATOR OF GROUNDWATER CODE
OFFICE OF STATE ENGINEER

RECEIVED
SEP 30 1963

STATE ENGINEER

Notice of Completion of Groundwater Appropriation Without Well

(Under Chapter 237 Montana Session Laws, 1961)

Date of Appropriation of Groundwater October 1961

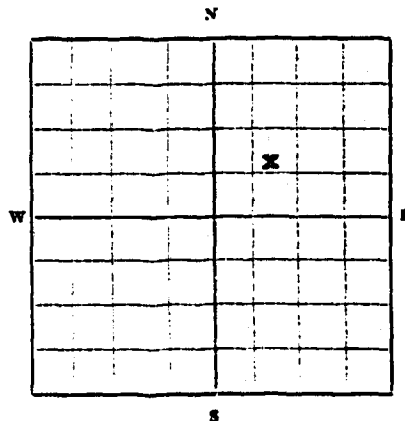
Owner Mrs. Jessie Stieg, Address Plevna, Montana

Contractor (if any) L. W. Howe & Son

Address of Contractor Baker, Montana

Date Started Oct. 1961 Date Completed Oct. 1961

Describe means of obtaining groundwater without a well "as by sub-irrigation and other natural processes". Include depth to water when applicable. Trench 10' in depth to spring water which flows into creek.



SW 1/4, NE 1/4 Sec 22, T. 4N, R. 58E

Indicate point of appropriation and place of use, if possible.

Quantity of water developed and used with explanation of method used to measure or estimate such amount. If use is intermittent estimate approximate lengths of periods of use Used approx. 8 months during time when spring is not frozen.

Signature of Owner _____

Date September 27, 1963

This form to be prepared by contractor (if any), otherwise by the owner.

Three copies of this notice are to be filed with the County Clerk and Recorder of the county in which the works are located.

Please answer all questions. If not applicable, so state, otherwise the form will be returned.

Original to the County Clerk and Recorder; duplicate to the State Engineer; Triplicate to the Montana Bureau of Mines and Geology and Quadruplicate for the Appropriator.

138343

FILED
at 2:15 o'clock P.M.
SEP 27 1963
R. R. Stevens
County Clerk & Recorder
Beatrice Johnson
Deputy

File No. _____

T. 4N R. 56E

DUPLICATE

County Fallon

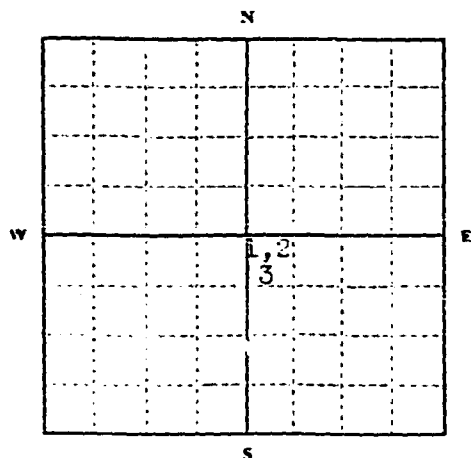
STATE OF MONTANA
ADMINISTRATOR OF GROUNDWATER CODE
OFFICE OF STATE ENGINEER

RECEIVED
DEC 30 1963

Declaration of Vested Groundwater Rights STATE ENGINEER

(Under Chapter 237, Montana Session Laws, 1961)

I, David Enos, of Willard,
(Name of Appropriator) (Address) (Town)
County of Fallon State of Montana
have appropriated groundwater according to the Montana laws in effect prior to January 1, 1962, as follows:



NW 1/4, SE Sec. 24, T. 4, R. 56

Indicate point of appropriation
and place of use, if possible. Each
small square represents 10 acres.

2. The beneficial use on which the claim is based livestock
and dwelling house
3. Date or approximate date of earliest beneficial use; and how continu-
ous the use has been Well No. 1, 1911; Well No. 2,
1951; Well No. 3, 1940
4. The amount of groundwater claimed (in miner's inches or gallons
per minute) 15 gallon per minute for all three
wells
5. If used for irrigation, give the acreage and description of the lands
to which water has been applied and name of the owner thereof
6. The means of withdrawing such water from the ground and the loca-
tion of each well or other means of withdrawal No. 1, cylinder
pump; No. 2, jet pump; No. 3, cylinder pump
7. The date of commencement and completion of the construction of the well, wells, or other works for with-
drawal of groundwater. No. 1 completed in 1911; No. 2 commenced and completed
in 1951; No. 3 commenced and completed in 1940
8. The depth of water table No. 1-35 feet; No. 2- 50 feet; No. 3- 42 feet
9. So far as it may be available, the type, size and depth of each well or the general specifications of any other
works for the withdrawal of groundwater No. 1- 35 feet, dug well, cement casing;
No. 2, depth 72', 5 1/2" casing; jet pump; No. 3, 6" tile casing, 42 feet;
10. The estimated amount of groundwater withdrawn each year 700,000 gal total for three wells
11. The log of formations encountered in the drilling of each well if available unknown
12. Such other information of a similar nature as may be useful in carrying out the policy of this act, including
reference to book and page of any county record

Signature of Owner David Enos

Date Dec. 26, 1963

Three copies to be filed by the owner with the County Clerk and Recorder of the county in which the well is located.

Please answer all questions. If not applicable, so state, otherwise the form will be returned.

Original to the County Clerk and Recorder; Duplicate to the State Engineer; Triplicate to the Montana Bureau of
Mines and Geology, and Quadruplicate for the Appropriator.

4310

139286

FILED	
at	2 O'clock P. M.
DEC 26 1963	
<i>M. A. Thomas</i>	
County Clerk & Recorder	
Deputy	

File No.

T 4N R 58E

DUPLICATE

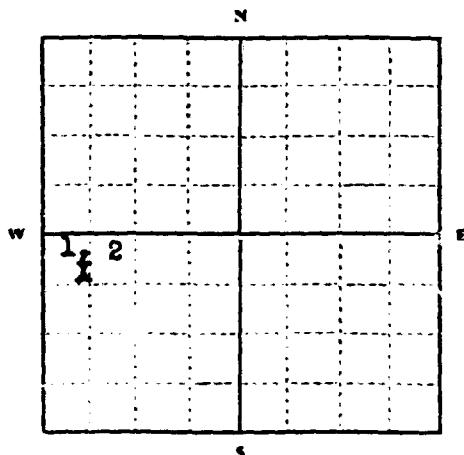
County Fallon

STATE OF MONTANA
ADMINISTRATOR OF GROUNDWATER CODE
OFFICE OF STATE ENGINEER

Declaration of Vested Groundwater Rights

(Under Chapter 237, Montana Session Laws, 1961)

1. Irene Heldt, of Willard
(Name of Appropriator) (Address) (Town)
County of Fallon State of Montana
have appropriated groundwater according to the Montana laws in effect prior to January 1, 1962, as follows:



NW 1/4 Sec. 24 T4N R58E

Indicate point of appropriation and place of use, if possible. Each small square represents 10 acres.

2. The beneficial use on which the claim is based/ Well 1, livestock watering; No. 2, house and garden
3. Date or approximate date of earliest beneficial use; and how continuous the use has been. No. 1, 1956; No. 2, 1954; both used continuously
4. The amount of groundwater claimed (in miner's inches or gallons per minute) No. 1, 3 gal per minute; No. 2, 5 gal per minute
5. If used for irrigation, give the acreage and description of the lands to which water has been applied and name of the owner thereof
6. The means of withdrawing such water from the ground and the location of each well or other means of withdrawal. cylinder pumps for both wells
7. The date of commencement and completion of the construction of the well, wells, or other works for withdrawal of groundwater. No. 1, completed in 1956; No. 2 completed in 1954
8. The depth of water table. No. 1 - 100 feet; No. 2 20 feet
9. So far as it may be available, the type, size and depth of each well or the general specifications of any other works for the withdrawal of groundwater. No. 1, 4" casing- 1 1/2" tubing; No. 2 - 5 1/2" casing, 1 1/2" tubing, cylinder on lower end.
10. The estimated amount of groundwater withdrawn each year. 250,000 gallon
11. The log of formations encountered in the drilling of each well if available. unknown
12. Such other information of a similar nature as may be useful in carrying out the policy of this act, including reference to book and page of any county record.

Signature of Owner Irene Heldt

Date Dec. 26, 1963

Three copies, to be filed by the owner with the County Clerk and Recorder of the county in which the well is located.

Please answer all questions. If not applicable, so state, otherwise the form will be returned.

Original to the County Clerk and Recorder; Duplicate to the State Engineer; Triplicate to the Montana Bureau of Mines and Geology, and Quadruplicate for the Appropriator.

22218

139402

FILED	
at 1:10	O'clock P. M.
DEC 30 1963	
<i>[Signature]</i>	
County Clerk & Treasurer	
_____ Notary	

File No.

T. 4N R. 58E

DUPLICATE

County Fallon County

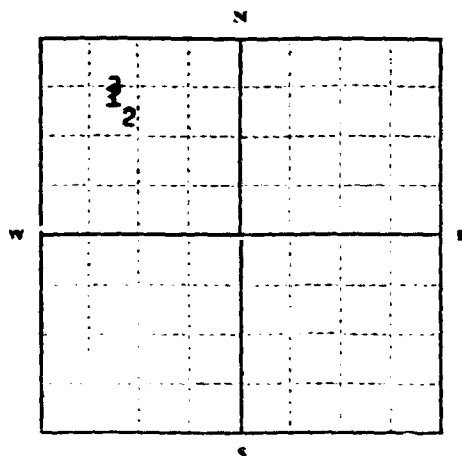
STATE OF MONTANA
ADMINISTRATOR OF GROUNDWATER CODE
OFFICE OF STATE ENGINEER

Declaration of Vested Groundwater Rights

(Under Chapter 237, Montana Session Laws, 1961)

RECEIVED
JAN 3 1964
STATE ENGINEER

1. G. G. Clocksene, of Willard,
(Name of Appropriator) (Address) (Town)
County of Fallon State of Montana
have appropriated groundwater according to the Montana laws in effect prior to January 1, 1962, as follows:



FW $\frac{1}{4}$ Sec. 33 T. 4 R. 58E

Indicate point of appropriation and place of use, if possible. Each small square represents 10 acres.

2. The beneficial use on which the claim is based livestock and dwelling house
3. Date or approximate date of earliest beneficial use; and how continuous the use has been Well No. 1, 1941; Well No. 2, 1946; Well No. 3, 1960
4. The amount of groundwater claimed (in miner's inches or gallons per minute) total 16 gallons per minute for all three wells
5. If used for irrigation, give the acreage and description of the lands to which water has been applied and name of the owner thereof
6. The means of withdrawing such water from the ground and the location of each well or other means of withdrawal No. 1, cylinder pump; No. 2, cylinder pump; No. 3, jet pump
7. The date of commencement and completion of the construction of the well, wells, or other works for withdrawal of groundwater No. 1 completed in 1941; No. 2 completed in 1946; No. 3 completed in 1960
8. The depth of water table No. 1 - 130 feet; No. 2 - 90 feet; No. 3 - 90 feet
9. So far as it may be available, the type, size and depth of each well or the general specifications of any other works for the withdrawal of groundwater No. 1, galvanized 6" casing, 130 feet; No. 2, 5" casing, galvanized, 90 feet; No. 3, 6" iron casing, 90 feet
10. The estimated amount of groundwater withdrawn each year 800,000 gal. total for three wells
11. The log of formations encountered in the drilling of each well if available unknown
12. Such other information of a similar nature as may be useful in carrying out the policy of this act, including reference to book and page of any county record

Signature of Owner G. G. ClockseneDate December 31, 1963

Three copies to be filed by the owner with the County Clerk and Recorder of the county in which the well is located.

Please answer all questions. If not applicable, so state, otherwise the form will be returned.

Original to the County Clerk and Recorder; Duplicate to the State Engineer; Triplicate to the Montana Bureau of Mines and Geology; and Quadruplicate for the Appropriator.

22342

139531

FILED
at 2:15 O'clock P. M.
DEC 31 1963
<i>[Signature]</i>
Clerk of Court & Recorder
Deputy

File No.

T 4 R 58

DUPLICATE

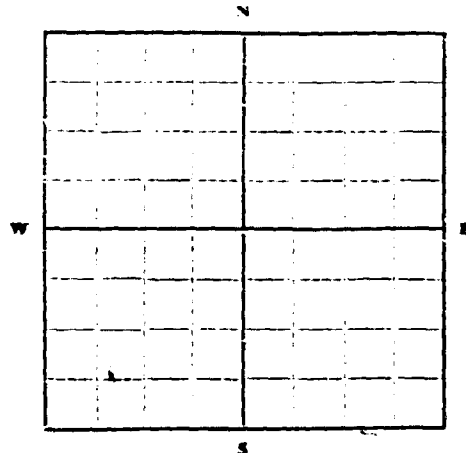
County

STATE OF MONTANA
ADMINISTRATOR OF GROUNDWATER CODE
OFFICE OF STATE ENGINEER

Declaration of Vested Groundwater Rights

(Under Chapter 237, Montana Session Laws, 1961)

1. Whites, Incorporated of Ekalaka
(Name of Appropriator) (Address) (Town)
County of Fallon State of Montana
have appropriated groundwater according to the Montana laws in effect prior to January 1, 1962 as follows:



Sec. 35, T. 4, R. 68

Indicate point of appropriation
and place of use, if possible.
Each small square represents 10
acres.

2. The beneficial use on which the claim is based.....
Cattle Ranch

3. Date or approximate date of earliest beneficial use; and how con-
tinuous the use has been.....
June 9, 1947 Continuous

4. The amount of groundwater claimed (in miner's inches or gallons
per minute).....
No Record

5. If used for irrigation, give the acreage and description of the lands
to which water has been applied and name of the owner thereof
No

6. The means of withdrawing such water from the ground and the
location of each well or other means of withdrawal.....
Pumps - Electric and Windmill

7. The date of commencement and completion of the construction of the well, wells, or other works for with-
drawal of groundwater.....
June 9, 1947

8. The depth of water table.....
Approximately 300 feet

9. So far as it may be available, the type, size and depth of each well or the general specifications of any other
works for the withdrawal of groundwater.....
No Record

10. The estimated amount of groundwater withdrawn each year.....
No Record

11. The log of formations encountered in the drilling of each well if available.....
Not Available

12. Such other information of a similar nature as may be useful in carrying out the policy of this act, including
reference to book and page of any county record.....
None

Signature of Owner Whites, Incorporated

Date September 8, 1963


Three copies to be filed by the owner with the County Clerk and Recorder of the county in which the well is located.

Use answer all questions. If not applicable, so state, otherwise the form will be returned.

Original to the County Clerk and Recorder; Duplicate to the State Engineer; Triplicate to the Montana Bureau of Mines and Geology; and Quadruplicate for the Appropriator.

5-113

138217..



County FALLON Twp. 4N Rge. 59E

Sec.	Name of Appropriator	Type of Form	County File No.	Remarks
1	Sikorski & Sons	GW4	139996	10-2-22
3	BRUOKI, JULIUS	GW4	133228	
5	PRETSINGER, MARK	GW2	11508	
8	PRETSINGER, MART	Well Log	132669	
8	" "	GW2	6821	
8	" "	GW4	133445	
8	" "	GW4	133446	
8	MARTIN, BERNARD	GW2	870	
8	" "	GW4	138888	
8	RILEY, EDITH	GW4	138889	
8	WILL'S School Dist.	GW2	140226	
9	PRETSINGER, MART	Well Log	132670	
9	School Dist. #26	GW2	135614	
10	SCHETTLER, GEORGE	Well Log	125748	
13	Sikorski & Sons	GW2	13911	
13	" "	GW2	13911	Same as above
13	" "	GW2	13910	
13	" "	GW2	13909	
14	SCHETTLER, GEO.	Well Log	125663	
16	Sikorski & Sons	GW4	139506	
17	" "	GW4	139508	
17	" "	GW4	139507	
17	" "	GW4	139494	
18	" "	GW4	139497	
18	" "	GW4	139511	
19	" "	GW4	139495	
19	" "	GW4	139500	
20	" "	GW4	139499	
20	" "	GW4	139498	
21	" "	GW4	139505	
22	" "	GW4	139504	
23	" "	GW4	139502	
25	WILLIAMS, ELMER	GW4	139267	
28	Sikorski & Sons	GW4	139501	
29	" "	GW4	139509	10-2-22
29	" "	GW4	139503	
31	PERBUS, FLORIS S.	GW4	139421	
32	" "	GW4	139420	
34	CLOCKSENK, FILBERT	Well Log	130329	
34	" "	GW4	139532	

T4u R59E

File No.

DUPLICATE

T. 4N R. 59ECounty

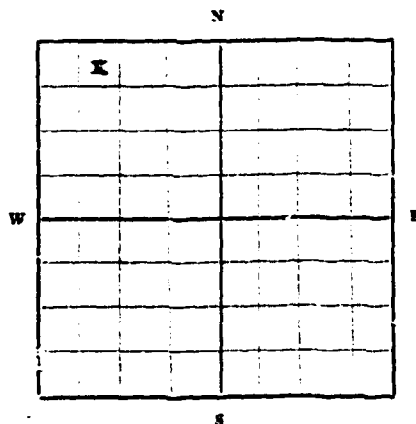
STATE OF MONTANA
ADMINISTRATOR OF GROUNDWATER CODE
OFFICE OF STATE ENGINEER

Declaration of Vested Groundwater Rights

(Under Chapter 237, Montana Session Laws, 1961)

STATE ENGINEER

I, Julius A. Braski, of Willard
(Name of Appropriator) (Address) (Town)
County of Fallco State of Montana
have appropriated groundwater according to the Montana laws in effect prior to January 1, 1962, as follows:



NW 1/4 Sec. 3 T4N R. 59E

Indicate point of appropriation and place of use, if possible. Each small square represents 10 acres.

2. The beneficial use on which the claim is based Stock Watering
3. Date or approximate date of earliest beneficial use; and how continuous the use has been Sept 1952 and has been in continual use ever since
4. The amount of groundwater claimed (in miner's inches or gallons per minute) 15 gallons per minute
5. If used for irrigation, give the acreage and description of the lands to which water has been applied and name of the owner thereof
6. The means of withdrawing such water from the ground and the location of each well or other means of withdrawal Straight lift pump, operated by a Gas Motor and Pump Jack
7. The date of commencement and completion of the construction of the well, wells, or other works for withdrawal of groundwater September 1952
8. The depth of water table 15 feet from surface
9. So far as it may be available, the type, size and depth of each well or the general specifications of any other works for the withdrawal of groundwater Drilled well, 160 Feet deep, water comes to within 10 feet of the surface and appears to be water bearing sand from 10 feet from surface mark and continued the full depth of the well. Cased with 60" of 4" casing and goes on down with 100 Feet of 4" Casing
10. The estimated amount of groundwater withdrawn each year 350,000 gallons per year
11. The log of formations encountered in the drilling of each well if available none available, although the top 10 feet is dirt and from there to the bottom is water bearing sand,
12. Such other information of a similar nature as may be useful in carrying out the policy of this act, including reference to book and page of any county record

Signature of Owner Julius A. Braski

Date Jan 9, 1962

Three copies to be filed by the owner with the County Clerk and Recorder of the county in which the well is located.

Please answer all questions. If not applicable, so state, otherwise the form will be returned.

Original to the County Clerk and Recorder; duplicate to the State Engineer; Triplicate to the School of Mines and Quadruplicate for the Appropriator.

133228
FILED
at 11:15 a.m.
JAN 9 1962
R. A. Stevens
County Clerk & Ex. Off.
COUNTY

STATE OF MONTANA
ADMINISTRATOR OF GROUNDWATER CODE
MONTANA WATER RESOURCES BOARD

NOTICE OF COMPLETION OF GROUNDWATER
APPROPRIATION BY MEANS OF WELL

Developed after January 1, 1962

(Under Chapter 237 Montana Session Laws, 1961, as amended)

This form is to be prepared by driller, and three copies to be filed by the owner with the County Clerk and Recorder in the county in which the well is located, last copy to be retained by driller.

Please answer all questions. If not applicable, so state, otherwise the form may be returned.

Owner MARK C. RETSINGER

Address WILLARD

Date well started 1-13-71

completed 7-14-71

Type of well DRILLED

Equipment used 1 1/2" TAP

Water Use: Domestic ☐ Municipal ☐ Stock ☒ Irrigation ☐

Industrial ☐ Drainage ☐ Other ☐ Garden/Lawn ☐

*Describe:

USE: If used for irrigation, industrial, drainage or other. Explain, state number of acres and location or other data (i.e. Lot, Block and Addition).

ESTIMATED ANNUAL WITHDRAWAL

Size of Drilled Hole	Size and Weight of Casing	From (Feet)	To (Feet)	PERFORATIONS
5 7/8"	4" IN BLACK I.D. 10 lbs.	0	231	Kind Size 10 T 10 T 10 T 10 T
				From (Feet) 250
				To (Feet) 276

N

W

E

S

SE 1/4 NW 1/4 Sec. 7

T. 1 N. R. 1 E

Static water level 160 f.

Pumping water level 240 f.

at 14 gallons per minute

measured 60 minutes after pumping began.

*Measured from ground level.

Well developed by CHURNING

for 1 hours.

Power 1/2 HP

Pump 1/2 HP

Remarks: (Gravel packing, cementing, packers, type of shutoff)

INDICATE LOCATION OF WELL AND PLACE OF USE, IF POSSIBLE. EACH SMALL SQUARE REPRESENTS 40 ACRES.

Driller's Signature Mark C. Retsinger

Driller's Address WILLARD

LICENSE NO. 12

County EALON 5

DRILLER'S LOG

Indicate the character, color, thickness of strata such as soil, clay, sand, gravel, shale, sandstone, etc. Show depth at which water is found and height to which water rises in well.

Top of Ground (Elev. above sea level)	
From (Feet)	To (Feet)
0	3
3	31
31	33
33	42
42	79
79	115
115	119
119	230
230	234
234	236
236	239
239	243
243	247
247	256

256 Show exact depth of Bottom

11508

FALLON COUNTY
BAKER, MONTANA

Filed for Record

1132 2nd St.
JUL 20 1971

Lee Akinen
County Clerk

La 8200
Deputy