


139447



File No.

T. 6N R. 59E

DUPLICATE

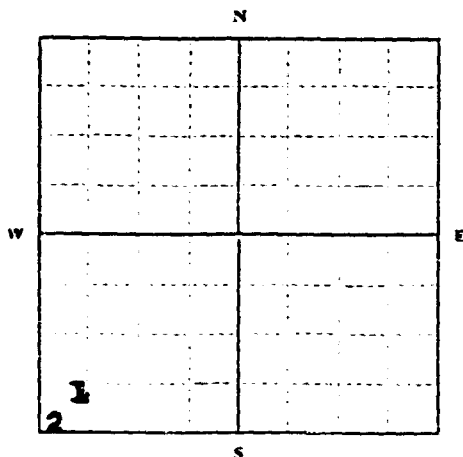
County Fallon

STATE OF MONTANA
ADMINISTRATOR OF GROUNDWATER CODE
OFFICE OF STATE ENGINEER

Declaration of Vested Groundwater Rights

(Under Chapter 237, Montana Session Laws, 1961)

1. **JOHN F. BECHTOLD**, of **Belcar**
(Name of Appropriator) (Address) (Town)
County of **Fallon** State of **Montana**
have appropriated groundwater according to the Montana laws in effect prior to January 1, 1962, as follows:



SW 1/4 Sec 34 T. 6 N R. 59 E

Indicate point of appropriation and place of use, if possible. Each small square represents 10 acres.

2. The beneficial use on which the claim is based **Stock watering**
3. Date or approximate date of earliest beneficial use; and how continuous the use has been **No. 1 in 1949 and No. 2 in 1920 and both have been use since then**
4. The amount of groundwater claimed (in miner's inches or gallons per minute) **No. 1 at 7 gallons per minute and No. 2 at 2 gallons per minute**
5. If used for irrigation, give the acreage and description of the lands to which water has been applied and name of the owner thereof **not for irrigation**
6. The means of withdrawing such water from the ground and the location of each well or other means of withdrawal **No. 1 did have pump but it is now pulled; No. 2 has cylinder pump with pump handle**
7. The date of commencement and completion of the construction of the well, wells, or other works for withdrawal of groundwater **Well No. 1 was started and completed in 1909 and No. 2 in 1920**
8. The depth of water table **No. 1, 40 feet from surface and No. 2 also about 40 feet from surface**
9. So far as it may be available, the type, size and depth of each well or the general specifications of any other works for the withdrawal of groundwater **No. 1 drilled to a depth of 160 feet and cased with 4 inch steel casing; No. 2 drilled to a depth of 50 feet and cased with 10 inch galvanized casing**
10. The estimated amount of groundwater withdrawn each year **No. 1, 162,000 gallons per year and No. 2, 5,000 gallons per year**
11. The log of formations encountered in the drilling of each well if available **none available**
12. Such other information or a similar nature as may be useful in carrying out the policy of this act, including reference to book and page of any county record

Signature of Owner

Date

Dec 27, 1963


Three copies to be filed by the owner with the County Clerk and Recorder of the county in which the well is located.

Please answer all questions. If not applicable, so state, otherwise the form will be returned.

Original to the County Clerk and Recorder; Duplicate to the State Engineer; Triplicate to the Montana Bureau of Mines and Geology, and Quadruplicate for the Appropriator.

22269

139157



File No.

DUPLICATE

T. 6 R. 59

County

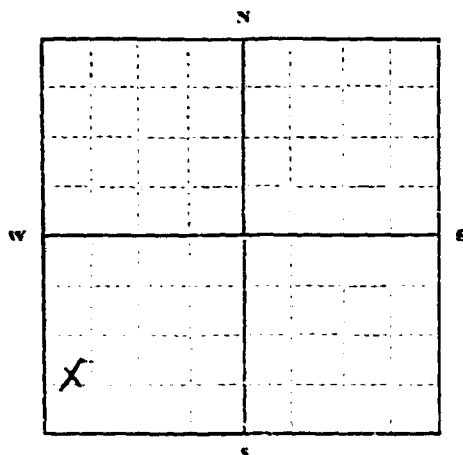
Fallon

STATE OF MONTANA
ADMINISTRATOR OF GROUNDWATER CODE
OFFICE OF STATE ENGINEER

RECEIVED
DEC 23 1962

Declaration of Vested Groundwater Rights STATE ENGINEER
(Under Chapter 237, Montana Session Laws, 1961)

1. Christian Huber of Willard Mont.
(Name of Appropriator) (Address) (Town)
County of Fallon State of Montana
have appropriated groundwater according to the Montana laws in effect prior to January 1, 1962, as follows:



SW 1/4 SW 1/4 Sec. 35 T. 6 R. 59

Indicate point of appropriation and place of use, if possible. Each small square represents 10 acres.

2. The beneficial use on which the claim is based
Pineapple

3. Date or approximate date of earliest beneficial use; and how continuous the use has been
1916

4. The amount of groundwater claimed (in miner's inches or gallons per minute)
1/2 gal. per. Min.

5. If used for irrigation, give the acreage and description of the lands to which water has been applied and name of the owner thereof

Not applicable

6. The means of withdrawing such water from the ground and the location of each well or other means of withdrawal

pump & windmill

7. The date of commencement and completion of the construction of the well, wells, or other works for withdrawal of groundwater
1916

8. The depth of water table

150'

9. So far as it may be available, the type, size and depth of each well or the general specifications of any other works for the withdrawal of groundwater

6" casing 170' deep

10. The estimated amount of groundwater withdrawn each year

30000 gal

11. The log of formations encountered in the drilling of each well if available

Not available

12. Such other information of a similar nature as may be useful in carrying out the policy of this act, including reference to book and page of any county record

none

Signature of Owner

Christian Huber

Date 12-16-63

Three copies to be filed by the owner with the County Clerk and Recorder of the county in which the well is located.

Please answer all questions. If not applicable, so state, otherwise the form will be returned.

Original to the County Clerk and Recorder; Duplicate to the State Engineer; Triplicate to the Montana Bureau of Mines and Geology, and Quadruplicate for the Appropriator.

11291

♦ ♦ 139098

FILED	
at 11:45	clock <i>W</i> M.
DEC 19 1963	
<i>R. R. Stevens</i>	
County Clerk & Recorder	
Sealing	

File No. _____

T. 6 R. 59

DUPLICATE

County Fallon

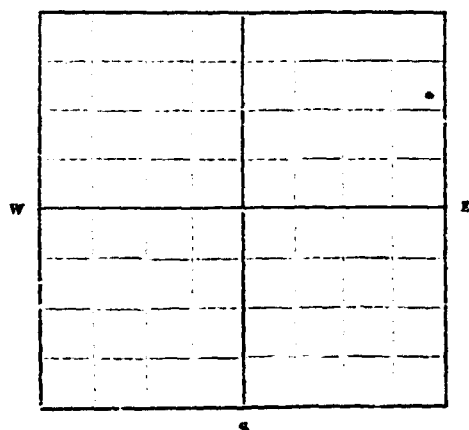
STATE OF MONTANA
ADMINISTRATOR OF GROUNDWATER CODE
OFFICE OF STATE ENGINEER

RECEIVED
DEC 13 1963

Declaration of Vested Groundwater Rights STATE ENGINEER

(Under Chapter 237, Montana Session Laws, 1961)

1. WALTER H. COLDWELL of BON461 BAKER
(Name of Appropriator) (Address) (Town)
County of FALLON State of MONTANA
have appropriated groundwater according to the Montana laws in effect prior to January 1, 1962, as follows:



NE 1/4 Sec 36 T. 6 R. 59

Indicate point of appropriation and place of use, if possible. Each small square represents 10 acres.

2. The beneficial use on which the claim is based STOCK WATER
3. Date or approximate date of earliest beneficial use; and how continuous the use has been 1952 DAILY
4. The amount of groundwater claimed (in miner's inches or gallons per minute) 7 GALLONS
5. If used for irrigation, give the acreage and description of the lands to which water has been applied and name of the owner thereof NO
6. The means of withdrawing such water from the ground and the location of each well or other means of withdrawal WELL - NE 1/4 SE 1/4 Section 36-6-59
7. The date of commencement and completion of the construction of the well, wells, or other works for withdrawal of groundwater 1952
8. The depth of water table 110 FT.
9. So far as it may be available, the type, size and depth of each well or the general specifications of any other works for the withdrawal of groundwater DRILLED WELL - 4" STEEL CASING - 150' CASED - 1 1/4" SUCTION PIPE WITH 2 1/2" CYLINDER - PRESSURE TANK - 3/4" ELEC. MOTOR.
10. The estimated amount of groundwater withdrawn each year 500,000 GALS.
11. The log of formations encountered in the drilling of each well if available WATER SAND FROM 110' TO 140' -
12. Such other information of a similar nature as may be useful in carrying out the policy of this act, including reference to book and page of any county record NO

Signature of Owner

Walter Coldwell

Date

12-10-63

Three copies to be filed by the owner with the County Clerk and Recorder of the county in which the well is located.

Please answer all questions. If not applicable, so state, otherwise the form will be returned.

Original to the County Clerk and Recorder; duplicate to the State Engineer; Triplicate to the Montana Bureau of Mines and Geology; and Quadruplicate for the Appropriator.

1153

138977

FILED	
at <i>2:00</i>	O'clock <i>P</i>
DEC 11 1963	
<i>A. M. Stevens</i>	
County Clerk & Ex-Officio	
Deputy	

GW3

File No. _____

DUPLICATE

T. 6 R. 59

County FALLS

STATE OF MONTANA
ADMINISTRATOR OF GROUNDWATER CODE
OFFICE OF STATE ENGINEER

RECEIVED
DEC 18 1963

STATE ENGINEER

Notice of Completion of Groundwater Appropriation Without Well

(Under Chapter 237 Montana Session Laws, 1961)

Date of Appropriation of Groundwater 12-12-63

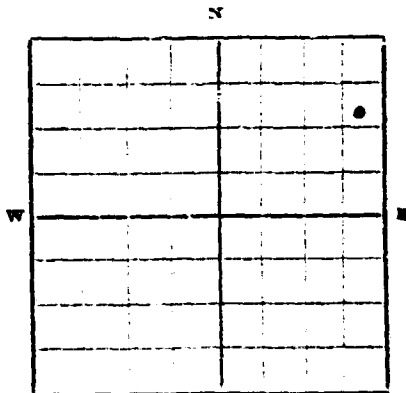
Owner Walter G. Cullwell Address Baker

Contractor (if any) _____

Address of Contractor _____

Date Started _____ Date Completed _____

Describe means of obtaining groundwater without a well "as by sub-irrigation and other natural processes". Include depth to water when applicable. SPRING



NE 1/4 NE 1/4 Sec. 36 T. 6 R. 59

Indicate point of appropriation and place of use, if possible.

Quantity of water developed and used with explanation of method used to measure or estimate such amount. If use is intermittent estimate approximate lengths of periods of use _____

MEASURED AT 1/4 GAL PER MINUTE
OF NATURAL FLOW. YEARLY FLOW
394,200 GALLONS. USED FOR
STOCK WATER.

Signature of Owner Walter G. Cullwell

Date 12-12-63

This form to be prepared by contractor (if any), otherwise by the owner.

Three copies of this notice are to be filed with the County Clerk and Recorder of the county in which the works are located.

Please answer all questions. If not applicable, so state, otherwise the form will be returned.

Original to the County Clerk and Recorder; duplicate to the State Engineer; Triplicate to the Montana Bureau of Mines and Geology and Quadruplicate for the Appropriator.

139018

FILED
at <u>1:22</u> O'clock <u>P.</u> M.
DEC 13 1963
<i>R. P. Stevens</i>
County Clerk & Recorder
Deputy

GROUNDWATER INDEX

Page of

County Fallon Twp. 6N Rge. 6E

[illegible]

County William 8

STATE OF MONTANA
ADMINISTRATOR OF GROUNDWATER CODE
MONTANA WATER RESOURCES BOARD

NOTICE OF COMPLETION OF GROUNDWATER APPROPRIATION BY MEANS OF WELL

Developed after January 1, 1962

(Under Chapter 237 Montana Session Laws, 1961, as amended)

This form to be prepared by driller, and three copies to be filed by the owner with the County Clerk and Recorder in the county in which the well is located, last copy to be retained by driller.

Please answer all questions. If not applicable, so state, otherwise the form may be returned.

Owner Donald J. Jones

Address 123 Main St

Date well started 27 May 20:22

completed May 24-73

Type of well Drilled

Equipment used Antares

Water Use: Domestic ☐ Municipal ☐ Stock ☒ Irrigation ☐

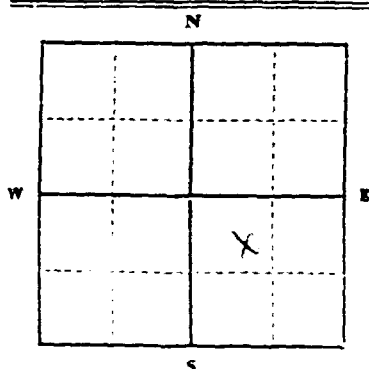
Industrial ☐ Drainage ☐ Other ☐* Garden/Lawn ☐

*Describe

USE: If used for irrigation, industrial, drainage or other. Explain, state number of acres and location or other data (i.e. Lot, Block and Addition).

ESTIMATED ANNUAL WITHDRAWAL

Size of Drilled Hole	Size and Weight of Casing	From (Feet)	To (Feet)	PERFORATIONS		
				Kind Size	From (Feet)	To (Feet)
6"	4" Steel 11 lbs per ft	0	300	1/8" Slot 1" long 1" apart	275	300



Static water level 220 ft.*
Pumping water level ft.*
at 8 gallons per minute.
measured 6.0 minutes after pumping
began.

* Measured from ground level.
Well developed by
for hours.
Power Pump HP
Remarks: (Gravel packing, cementing,
packers, type of shutoff)

NW 1/4 SE 1/4 Sec. 3
T. 6 N R. 1 E
S W

INDICATE LOCATION OF WELL AND PLACE OF USE, IF POSSIBLE.
EACH SMALL SQUARE REPRESENTS 40 ACRES.

Driller's Signature _____

Driller's Address Box 564

Instant LICENSE NO. 147

DRILLER'S LOG

Indicate the character, color, thickness of strata such as soil, clay, sand, gravel, shale, sandstone, etc. Show depth at which water is found and height to which water rises in well.

Top of Ground

(Elev. above sea level)

[illegible]

300 Show exact depth of bottom

5,988

13870

FALLON COUNTY
BAKER, MONTANA

Filed for Record

at 2:25 o'clock P.M

DEC 27 1972
Don Atkinson
County Clerk

Deputy

File No.

T. 6 R. 60

DUPLICATE

County Fallon

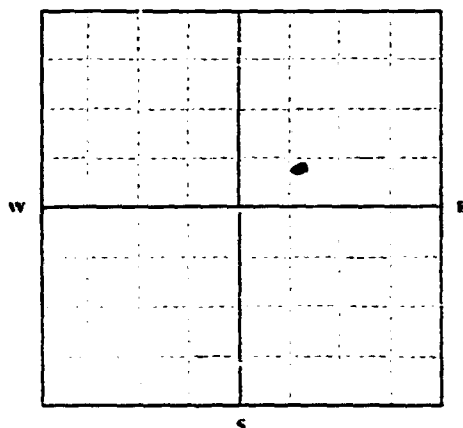
STATE OF MONTANA
ADMINISTRATOR OF GROUNDWATER CODE
OFFICE OF STATE ENGINEER

RECEIVED
DEC 9 1963

Declaration of Vested Groundwater Rights

(Under Chapter 237, Montana Session Laws, 1961)

Arnold Pinnow & Magallana, of Baker
(Name of Appropriator) (Address) (Town)
County of Fallon State of Montana
have appropriated groundwater according to the Montana laws in effect prior to January 1, 1962, as follows:



NE 1/4 Sec. 24 T. 6 R. 60

Indicate point of appropriation and place of use, if possible. Each small square represents 10 acres.

2. The beneficial use on which the claim is based Household & Livestock
3. Date or approximate date of earliest beneficial use; and how continuous the use has been 1934 every day
4. The amount of groundwater claimed (in miners inches or gallons per minute) 15 gallons per minute
5. If used for irrigation, give the acreage and description of the lands to which water has been applied and name of the owner thereof not for irrigation
6. The means of withdrawing such water from the ground and the location of each well or other means of withdrawal W. 11 = with electric motor on pump
7. The date of commencement and completion of the construction of the well, wells, or other works for withdrawal of groundwater 1934
8. The depth of water table Depth of well 150 ft. Static Water Level 124 ft
9. So far as it may be available, the type, size and depth of each well or the general specifications of any other works for the withdrawal of groundwater A drilled well, a six inch casing 146 ft of 1 1/2 inch with stem in it. 150 ft deep
10. The estimated amount of groundwater withdrawn each year 1,277,500 gallons
11. The log of formations encountered in the drilling of each well if available not available
12. Such other information of a similar nature as may be useful in carrying out the policy of this act, including reference to book and page of any county record

Magallana Pinnow
Signature of Owner Arnold Pinnow
Date Nov. 27, 1963

Three copies to be filed by the owner with the County Clerk and Recorder of the county in which the well is located.

Please answer all questions. If not applicable, so state, otherwise the form will be returned.

Original to the County Clerk and Recorder; Duplicate to the State Engineer; Triplicate to the Montana Bureau of Mines and Geology, and Quadruplicate for the Appropriator.

138915

FILED	
at 2:20	O'clock P M.
DEC 5 1963	
<i>Platt</i>	
County Clerk & Recorder	
Dignity	

GW 3

File No.

T. 6 N. R. 60 E.

DUPLICATE

County Fallon

STATE OF MONTANA
ADMINISTRATOR OF GROUNDWATER CODE
OFFICE OF STATE ENGINEER

RECEIVED
DEC 27 1963

Notice of Completion of Groundwater Appropriation Without Well

(Under Chapter 237 Montana Session Laws, 1961)

Date of Appropriation of Groundwater 1959

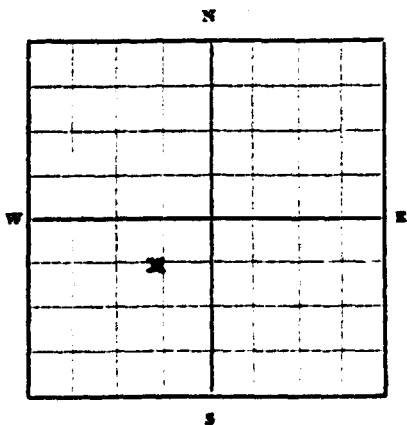
Owner Munsell Ranch, Inc. Address

Contractor (if any) None

Address of Contractor

Date Started Summer Date Completed Summer, 1959

Describe means of obtaining groundwater without a well "as by sub-irrigation and other natural processes". Include depth to water when applicable. Developed by excavation and inserting collection pipes. Self flowing.



Quantity of water developed and used with explanation of method used to measure or estimate such amount. If use is intermit-

NE 1/4 SW 1/4 Sec. 28. T6N. R. 60E.

Indicate point of appropriation and place of use, if possible.

tent estimate approximate lengths of periods of use

free flowing. 2 gallons per minute.

Continuous. Stock watering.

By MUNSELL RANCH, INC.
Signature of Owner [Signature] President

Date 12/16/63

This form to be prepared by contractor (if any), otherwise by the owner.

Three copies of this notice are to be filed with the County Clerk and Recorder of the county in which the works are located.

Please answer all questions. If not applicable, so state, otherwise the form will be returned.

Original to the County Clerk and Recorder; duplicate to the State Engineer; Triplicate to the School of Mines and Quaduplicate for the Appropriator.

13239

139233

FILED
at 10:45 O'clock <u>A. M.</u>
DEC 26 1963
<i>[Signature]</i>
County Clerk & Recorder
Deputy

File No.

DUPLICATE

T. 6 R. 60

County FALLON

STATE OF MONTANA
ADMINISTRATOR OF GROUNDWATER CODE
OFFICE OF STATE ENGINEER

Declaration of Vested Groundwater Rights

(Under Chapter 237, Montana Session Laws, 1961)

RECEIVED
DEC 27 1963

STATE ENGINEER

1. **MUNSELL RANCH, INC.**

(Name of Appropriator)

Baker, Montana

(Address)

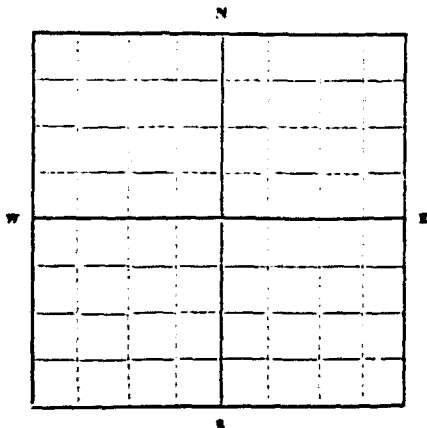
(Town)

County of **Fallon**

State of

Montana

have appropriated groundwater according to the Montana laws in effect prior to January 1, 1962, as follows:



SE 1/4 Sec. 29, T. 6, R. 60

Indicate point of appropriation
and place of use, if possible.
Each small square represents 10
acres.

2. The beneficial use on which the claim is based.....
Watering livestock.

3. Date or approximate date of earliest beneficial use; and how con-
tinuous the use has been.....**Summer, 1959**

4. The amount of groundwater claimed (in miner's inches or gallons
per minute).....**5 gallons per minute.**

5. If used for irrigation, give the acreage and description of the lands
to which water has been applied and name of the owner thereof
None

6. The means of withdrawing such water from the ground and the
location of each well or other means of withdrawal.....
Windmill and pump.

7. The date of commencement and completion of the construction of the well, wells, or other works for with-
drawal of groundwater.....**Summer, 1959.**

8. The depth of water table.....**125 feet**

9. So far as it may be available, the type, size and depth of each well or the general specifications of any other
works for the withdrawal of groundwater.....
4 inch casing
178 foot depth

10. The estimated amount of groundwater withdrawn each year.....**1 1/2 million gallons.**

11. The log of formations encountered in the drilling of each well if available.....
None known.

12. Such other information of a similar nature as may be useful in carrying out the policy of this act, including
reference to book and page of any county record.....

MUNSELL RANCH, INC.

Signature of Owner..... **W. F. Munsell**
President


Date.....**December 16, 1963**

Three copies to be filed by the owner with the County Clerk and Recorder of the county in which the well is
located.

Please answer all questions. If not applicable, so state, otherwise the form will be returned.

Original to the County Clerk and Recorder; duplicate to the State Engineer; Triplicate to the Montana Bureau
of Mines and Geology, and Quadruplicate for the Appropriator.

139228



File No.

T. 6 R. 60

DUPLICATE

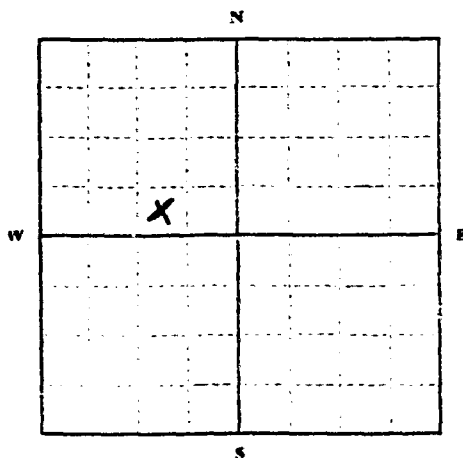
County Fallon

STATE OF MONTANA
ADMINISTRATOR OF GROUNDWATER CODE
OFFICE OF STATE ENGINEER

Declaration of Vested Groundwater Rights

(Under Chapter 237, Montana Session Laws, 1961)

1. Ernest Bechtold, of Baker
(Name of Appropriator) (Address) (Town)
County of Fallon State of Montana
have appropriated groundwater according to the Montana laws in effect prior to January 1, 1962, as follows:



N 4 1/4 Sec 30 T. 6 R. 60

Indicate point of appropriation and place of use, if possible. Each small square represents 10 acres.

2. The beneficial use on which the claim is based Farm stock & live stock.
3. Date or approximate date of earliest beneficial use; and how continuous the use has been unknown
4. The amount of groundwater claimed (in miner's inches or gallons per minute) 3 gal per minute.
5. If used for irrigation, give the acreage and description of the lands to which water has been applied and name of the owner thereof
6. The means of withdrawing such water from the ground and the location of each well or other means of withdrawal submersible pump.
7. The date of commencement and completion of the construction of the well, wells, or other works for withdrawal of groundwater unknown
8. The depth of water table unknown
9. So far as it may be available, the type, size and depth of each well or the general specifications of any other works for the withdrawal of groundwater unknown
10. The estimated amount of groundwater withdrawn each year 150,000 gallons
11. The log of formations encountered in the drilling of each well if available
12. Such other information of a similar nature as may be useful in carrying out the policy of this act, including reference to book and page of any county record

Signature of Owner

Ernest BechtoldDate 12-11-63


Three copies to be filed by the owner with the County Clerk and Recorder of the county in which the well is located.

Please answer all questions. If not applicable, so state, otherwise the form will be returned.

Original to the County Clerk and Recorder; Duplicate to the State Engineer; Triplicate to the Montana Bureau of Mines and Geology; and Quadruplicate for the Appropriator.

22253

139444



File No.

T. 6 R. 60

DUPLICATE

County FALLON

STATE OF MONTANA
ADMINISTRATOR OF GROUNDWATER CODE
OFFICE OF STATE ENGINEER

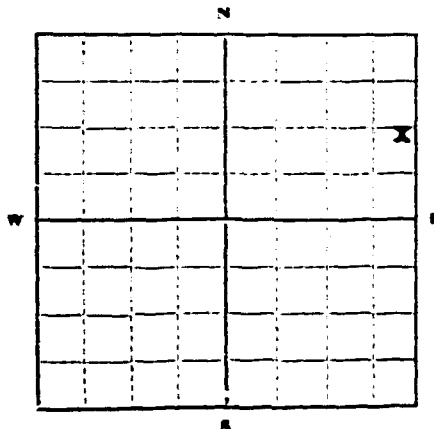
RECEIVED
DEC 27 1963

Declaration of Vested Groundwater Rights

(Under Chapter 237, Montana Session Laws, 1961)

STATE ENGINEER

1. MUNSELL RANCH, INC. of Baker, Montana
(Name of Appropriator) (Address) (Town)
County of Fallon State of Montana
have appropriated groundwater according to the Montana laws in effect prior to January 1, 1962, as follows:



NE 1/4 Sec. 34, T. 6, R. 60

Indicate point of appropriation
and place of use, if possible.
Each small square represents 10
acres.

2. The beneficial use on which the claim is based.....
Household use and livestock
3. Date or approximate date of earliest beneficial use; and how con-
tinuous the use has been September, 1963
More than 10 years.
4. The amount of groundwater claimed (in miner's inches or gallons
per minute) 5 gallons per minute.
5. If used for irrigation, give the acreage and description of the lands
to which water has been applied and name of the owner thereof
.....
6. The means of withdrawing such water from the ground and the
location of each well or other means of withdrawal.....
Power pump and windmill.
7. The date of commencement and completion of the construction of the well, wells, or other works for with-
drawal of groundwater More than 10 years. Exact date unknown.
8. The depth of water table 12 foot water level.
9. So far as it may be available, the type, size and depth of each well or the general specifications of any other
works for the withdrawal of groundwater 6 inch casing, 25 feet deep.
10. The estimated amount of groundwater withdrawn each year 1 1/2 million gallons
11. The log of formations encountered in the drilling of each well if available.....
None known.
12. Such other information of a similar nature as may be useful in carrying out the policy of this act, including
reference to book and page of any county record.....

MUNSELL RANCH, INC.
Signature of Owner W. F. Munsell President
Date 12/16/63

Three copies to be filed by the owner with the County Clerk and Recorder of the county in which the well is located.

Please answer all questions. If not applicable, so state, otherwise the form will be returned.

Original to the County Clerk and Recorder; duplicate to the State Engineer; Triplicate to the Montana Bureau of Mines and Geology, and Quadruplicate for the Appropriator.

139223

FILED
at 11:45 O'clock <i>AM</i>
DEC 26 1963
<i>[Signature]</i>
County Clerk & Recorder
Deputy

File No.

DUPLICATE

T. 6 R. 60

County FALLON

STATE OF MONTANA
ADMINISTRATOR OF GROUNDWATER CODE
OFFICE OF STATE ENGINEER

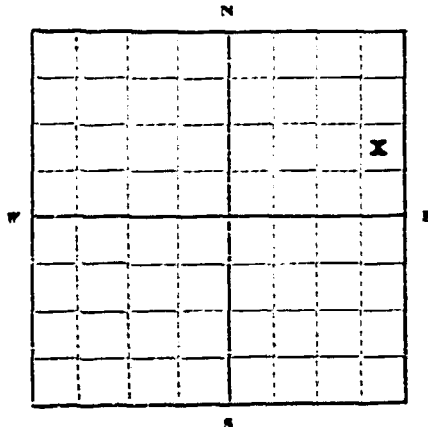
RECEIVED
DEC 27 1963

Declaration of Vested Groundwater Rights

(Under Chapter 237, Montana Session Laws, 1961)

STATE ENGINEER

1. MUNSELL RANCH, INC. of Baker, Montana
(Name of Appropriator) (Address) (Town)
County of Fallon State of Montana
have appropriated groundwater according to the Montana laws in effect prior to January 1, 1962, as follows:



NE 1/4 Sec. 34, T. 6, R. 60

Indicate point of appropriation
and place of use, if possible.
Each small square represents 10
acres.

2. The beneficial use on which the claim is based
Household use and livestock
3. Date or approximate date of earliest beneficial use; and how continuous the use has been September 1963
More than 10 years.
4. The amount of groundwater claimed (in miner's inches or gallons per minute) 5 gallons per minute.
5. If used for irrigation, give the acreage and description of the lands to which water has been applied and name of the owner thereof
6. The means of withdrawing such water from the ground and the location of each well or other means of withdrawal
Power pump and windmill.
7. The date of commencement and completion of the construction of the well, wells, or other works for withdrawal of groundwater More than 10 years. Exact date unknown.
8. The depth of water table 12 foot water level.
9. So far as it may be available, the type, size and depth of each well or the general specifications of any other works for the withdrawal of groundwater 6 inch casing, 25 feet deep.
10. The estimated amount of groundwater withdrawn each year 1 1/2 million gallons
11. The log of formations encountered in the drilling of each well if available
None known.
12. Such other information of a similar nature as may be useful in carrying out the policy of this act, including reference to book and page of any county record

MUNSELL RANCH, INC.
Signature of Owner W. F. Munsell President
Date 12/16/63

Three copies to be filed by the owner with the County Clerk and Recorder of the county in which the well is located.

Please answer all questions. If not applicable, so state, otherwise the form will be returned.

Original to the County Clerk and Recorder; duplicate to the State Engineer; Triplicate to the Montana Bureau of Mines and Geology, and Quadruplicate for the Appropriator.

13231

139225

FILED
at <u>10:45</u> O'clock <u>9</u> M.
DEC 26 1963
<i>[Signature]</i>
County Clerk & Recorder
Deputy

File No.

DUPLICATE

T. 6 R. 60

County FALLON

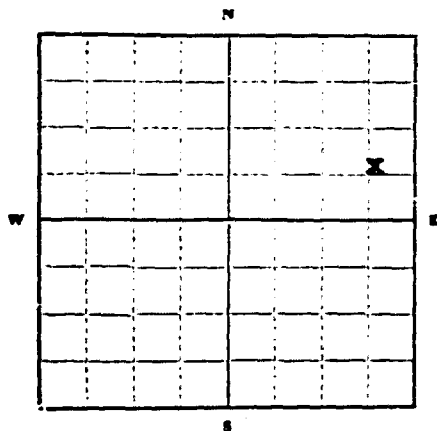
STATE OF MONTANA
ADMINISTRATOR OF GROUNDWATER CODE
OFFICE OF STATE ENGINEER

RECEIVED
DEC 27 1963

Declaration of Vested Groundwater Rights

(Under Chapter 237, Montana Session Laws, 1961)

1. MUNSELL RANCH, INC. of Baker, Montana
(Name of Appropriator) (Address) (Town)
County of Fallon State of Montana
have appropriated groundwater according to the Montana laws in effect prior to January 1, 1962, as follows:



NE 1/4 Sec. 34 T. 6 R. 60

Indicate point of appropriation
and place of use, if possible.
Each small square represents 10
acres.

2. The beneficial use on which the claim is based
Household use and livestock
3. Date or approximate date of earliest beneficial use; and how con-
tinuous the use has been September, 1963
4. The amount of groundwater claimed (in miner's inches or gallons
per minute) 5 gallons per minute
5. If used for irrigation, give the acreage and description of the lands
to which water has been applied and name of the owner thereof
6. The means of withdrawing such water from the ground and the
location of each well or other means of withdrawal
Power pump and windmill

The date of commencement and completion of the construction of the well, wells, or other works for with-
drawal of groundwater September, 1963

8. The depth of water table 9 feet
9. So far as it may be available, the type, size and depth of each well or the general specifications of any other
works for the withdrawal of groundwater 10 inch casing, 21 feet deep
10. The estimated amount of groundwater withdrawn each year 1 1/2 million gallons
11. The log of formations encountered in the drilling of each well if available
None known
12. Such other information of a similar nature as may be useful in carrying out the policy of this act, including
reference to book and page of any county record

MUNSELL RANCH, INC.

Signature of Owner M. F. Munsell

President


Date 12/16/63

Three copies to be filed by the owner with the County Clerk and Recorder of the county in which the well is
located.

Please answer all questions. If not applicable, so state, otherwise the form will be returned.

Original to the County Clerk and Recorder; duplicate to the State Engineer; Triplicate to the Montana Bureau
of Mines and Geology, and Quadruplicate for the Appropriator.

139224



GROUNDWATER INDEX

Page 1 of 1

County Fallon Twp. 50 Rge. 61E

[illegible]

File No.

T. 5 R. 1E

DUPLICATE

County Fallon

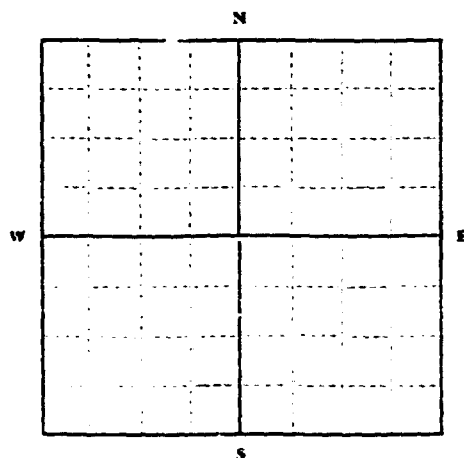
STATE OF MONTANA
ADMINISTRATOR OF GROUNDWATER CODE
OFFICE OF STATE ENGINEER

Declaration of Vested Groundwater Rights

(Under Chapter 237, Montana Session Laws, 1961)

RECEIVED
JAN 6 1964
STATE ENGINEER

1. Martha A. Murphy, of Box 300, Jersey
(Name of Appropriator) (Address) (Town)
County of Fallon State of Montana
have appropriated groundwater according to the Montana laws in effect prior to January 1, 1962, as follows:



NW 1/4 Sec. 4 T. 5 R. 1E

Indicate point of appropriation and place of use, if possible. Each small square represents 10 acres.

2. The beneficial use on which the claim is based stock water
3. Date or approximate date of earliest beneficial use; and how continuous the use has been May 1954 Daily
4. The amount of groundwater claimed (in miner's inches or gallons per minute) 5 gallon per minute
5. If used for irrigation, give the acreage and description of the lands to which water has been applied and name of the owner thereof
Not used for irrigation
6. The means of withdrawing such water from the ground and the location of each well or other means of withdrawal ump
7. The date of commencement and completion of the construction of the well, wells, or other works for withdrawal of groundwater May 1954
8. The depth of water table 18 feet
9. So far as it may be available, the type, size and depth of each well or the general specifications of any other works for the withdrawal of groundwater Bored well - 18" casing 50' deep
10. The estimated amount of groundwater withdrawn each year 175,000 - 200,000 gals.
11. The log of formations encountered in the drilling of each well if available log unavailable
12. Such other information of a similar nature as may be useful in carrying out the policy of this act, including reference to book and page of any county record

Signature of Owner

Date

Martha A. Murphy
Dec 30 1963

Three copies to be filed by the owner with the County Clerk and Recorder of the county in which the well is located.

Please answer all questions. If not applicable, so state, otherwise the form will be returned.

Original to the County Clerk and Recorder; Duplicate to the State Engineer; Triplicate to the Montana Bureau of Mines and Geology; and Quadruplicate for the Appropriator.

22339

139528

FILED	
at 1:16	O'clock P.M.
DEC 31 1963	
<i>[Signature]</i>	
County Clerk & Recorder	
Deputy	

File No.

T. 6 R. 61

DUPLICATE

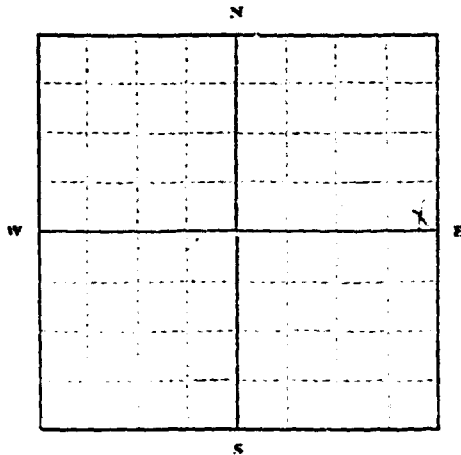
County Gallatin

STATE OF MONTANA
ADMINISTRATOR OF GROUNDWATER CODE
OFFICE OF STATE ENGINEER

Declaration of Vested Groundwater Rights

(Under Chapter 237, Montana Session Laws, 1961)

1. Dorothy M. (Knobf) Green of 210 1/2 So. Montana, Miles City, Montana
(Name of Appropriator) (Address) also Baker, (Town)
County of Gallatin State of Montana
have appropriated groundwater according to the Montana laws in effect prior to January 1, 1962, as follows:



NE 1/4 Sec. 10 T. 6 R. 61

Indicate point of appropriation and place of use, if possible. Each small square represents 10 acres.

2. The beneficial use on which the claim is based livestock water
3. Date or approximate date of earliest beneficial use; and how continuous the use has been 1949 - 6 month a year
4. The amount of groundwater claimed (in miner's inches or gallons per minute) 5 gallons per minute
5. If used for irrigation, give the acreage and description of the lands to which water has been applied and name of the owner thereof
None
6. The means of withdrawing such water from the ground and the location of each well or other means of withdrawal
gas engine - pump jack
7. The date of commencement and completion of the construction of the well, wells, or other works for withdrawal of groundwater 1956
8. The depth of water table 20 feet
9. So far as it may be available, the type, size and depth of each well or the general specifications of any other works for the withdrawal of groundwater
stock well 24 feet deep
10 inch diameter casing, 3 inch cylinder
10. The estimated amount of groundwater withdrawn each year 500,000
11. The log of formations encountered in the drilling of each well if available None
12. Such other information of a similar nature as may be useful in carrying out the policy of this act, including reference to book and page of any county record None

Signature of Owner

Date

Dorothy M. (Knobf) Green
12-30-63

Three copies to be filed by the owner with the County Clerk and Recorder of the county in which the well is located.

Please answer all questions. If not applicable, so state, otherwise the form will be returned.

Original to the County Clerk and Recorder; Duplicate to the State Engineer; Triplicate to the Montana Bureau of Mines and Geology, and Quadruplicate for the Appropriator.

22303

139491

FILED	
at 8:35	O'clock <u>2</u> M.
DEC 31 1963	
<i>[Signature]</i>	
County Clerk & Recorder	
Deputy	

GROUNDWATER INDEX

Page 1 of 1

County FALLON Twp. 5N Rge. 55E

[illegible]

File No. _____

DUPLICATE

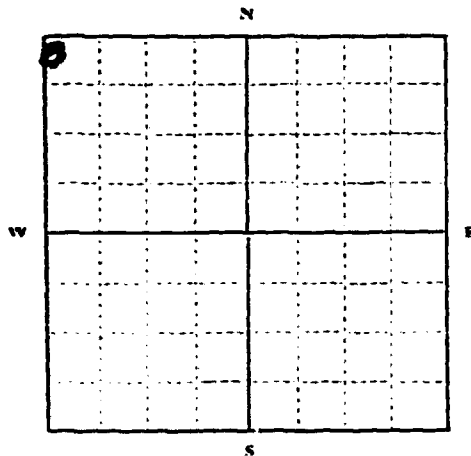
STATE OF MONTANA
ADMINISTRATOR OF GROUNDWATER CODE
OFFICE OF STATE ENGINEER

T. 5 R. 55
County Fallon
RECEIVED
DEC 27 1963

Declaration of Vested Groundwater Rights

(Under Chapter 237, Montana Session Laws, 1961)

1. Mackay Ranch, of Amay
(Name of Appropriator) (Address) (Town)
County of Fallon State of Mont
have appropriated groundwater according to the Montana laws in effect prior to January 1, 1962, as follows:



NW 1/4 Sec 10 T5 R55

Indicate point of appropriation
and place of use, if possible. Each
small square represents 10 acres.

2. The beneficial use on which the claim is based
live water
3. Date or approximate date of earliest beneficial use; and how continuous the use has been
1930's
continuous
4. The amount of groundwater claimed (in miner's inches or gallons per minute)
10 gal per minute
5. If used for irrigation, give the acreage and description of the lands to which water has been applied and name of the owner thereof
None
6. The means of withdrawing such water from the ground and the location of each well or other means of withdrawal
pump well
7. The date of commencement and completion of the construction of the well, wells, or other works for withdrawal of groundwater
unavailable
8. The depth of water table
500 ft.
9. So far as it may be available, the type, size and depth of each well or the general specifications of any other works for the withdrawal of groundwater
pump well
4 in casing
500 ft deep
10. The estimated amount of groundwater withdrawn each year
5256,000
11. The log of formations encountered in the drilling of each well if available
unavailable
12. Such other information of a similar nature as may be useful in carrying out the policy of this act, including reference to book and page of any county record
unavailable

Signature of Owner

Mackay Ranch
By Don S. Ten
Date 12-23-67

Three copies to be filed by the owner with the County Clerk and Recorder of the county in which the well is located.

Please answer all questions. If not applicable, so state, otherwise the form will be returned.

Original to the County Clerk and Recorder; Duplicate to the State Engineer; Triplicate to the Montana Bureau of Mines and Geology, and Quadruplicate for the Appropriator.

324

139251

FILED	
at 2:00	O'clock P.M.
DEC 26 1963	
<i>R. H. Stevens</i>	
County Clerk & Recorder	
Deputy	

File No. _____

DUPLICATE

T. 5 R. 55

County

Fallon

STATE OF MONTANA
ADMINISTRATOR OF GROUNDWATER CODE
OFFICE OF STATE ENGINEER

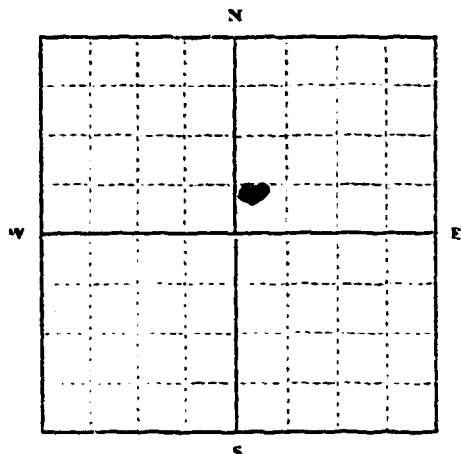
RECEIVED
DEC 27 1963

Declaration of Vested Groundwater Rights

(Under Chapter 237, Montana Session Laws, 1961)

STATE ENGINEER

1. Macbay Ranch, of Admoy
(Name of Appropriator) (Address) (Town)
County of Fallon State of Mont
have appropriated groundwater according to the Montana laws in effect prior to January 1, 1962, as follows:



SW 1/4 NE Sec 11 T. 5 R. 55

Indicate point of appropriation
and place of use, if possible. Each
small square represents 10 acres.

2. The beneficial use on which the claim is based.
live stock water
3. Date or approximate date of earliest beneficial use; and how continuous the use has been.
1961 continuously
4. The amount of groundwater claimed (in miner's inches or gallons per minute).
5 gal per min.
5. If used for irrigation, give the acreage and description of the lands to which water has been applied and name of the owner thereof.
NONE
6. The means of withdrawing such water from the ground and the location of each well or other means of withdrawal.
free flow spring
7. The date of commencement and completion of the construction of the well, wells, or other works for withdrawal of groundwater.
unavailable
8. The depth of water table.
spring
9. So far as it may be available, the type, size and depth of each well or the general specifications of any other works for the withdrawal of groundwater.
50 ditch 8 ft deep
10. The estimated amount of groundwater withdrawn each year.
1,314,000
11. The log of formations encountered in the drilling of each well if available.
unavailable
12. Such other information of a similar nature as may be useful in carrying out the policy of this act, including reference to book and page of any county record.
unavailable

Signature of Owner

By Don Sten

Date

12-23-63

Three copies to be filed by the owner with the County Clerk and Recorder of the county in which the well is located.

Please answer all questions. If not applicable, so state, otherwise the form will be returned.

Original to the County Clerk and Recorder; Duplicate to the State Engineer; Triplicate to the Montana Bureau of Mines and Geology, and Quadruplicate for the Appropriator.

12252

139262

FILED	
at 2:10	O'clock P. M.
DEC 26 1963	
<i>[Signature]</i>	
County Clerk & Recorder	
Deputy	

File No. _____

T. 5 R. 55

DUPLICATE

County Fallon

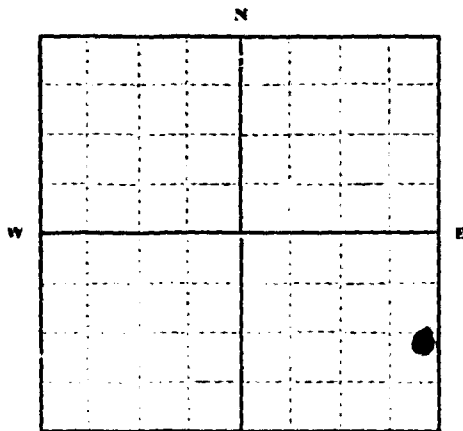
STATE OF MONTANA
ADMINISTRATOR OF GROUNDWATER CODE
OFFICE OF STATE ENGINEER

RECEIVED
DEC 27 1963

Declaration of Vested Groundwater Rights

(Under Chapter 237, Montana Session Laws, 1961)

1. Mackay Ranch, of Rayman
(Name of Appropriator) (Address)
County of Fallon State of Mont (Town)
have appropriated groundwater according to the Montana laws in effect prior to January 1, 1962, as follows:

SE 1/4 Sec 13 T. 5 R. 55

Indicate point of appropriation
and place of use, if possible. Each
small square represents 10 acres.

2. The beneficial use on which the claim is based live stock
3. Date or approximate date of earliest beneficial use; and how continuous the use has been 1959
Continuous
4. The amount of groundwater claimed (in miner's inches or gallons per minute) 10 gal per min.
5. If used for irrigation, give the acreage and description of the lands to which water has been applied and name of the owner thereof
NONE
6. The means of withdrawing such water from the ground and the location of each well or other means withdrawal
Flowing Well
7. The date of commencement and completion of the construction of the well, wells, or other works for withdrawal of groundwater unavailable
8. The depth of water table 236 ft
9. So far as it may be available, the type, size and depth of each well or the general specifications of any other works for the withdrawal of groundwater
flowing well
2 inch casing
236 ft.
10. The estimated amount of groundwater withdrawn each year 5256000
11. The log of formations encountered in the drilling of each well if available
unavailable
12. Such other information of a similar nature as may be useful in carrying out the policy of this act, including reference to book and page of any county record
unavailable

Signature of Owner

Mackay Ranch
Rayman
Date 12-23-63

Three copies to be filed by the owner with the County Clerk and Recorder of the county in which the well is located.

Please answer all questions. If not applicable, so state, otherwise the form will be returned.

Original to the County Clerk and Recorder; Duplicate to the State Engineer; Triplicate to the Montana Bureau of
Mines and Geology, and Quadruplicate for the Appropriator.

13243

139253

FILED	
at 2:10	O'clock P. M.
DEC 26 1963	
<i>H. H. Thomas</i>	
County Clerk & Recorder	
Deputy	

File No.

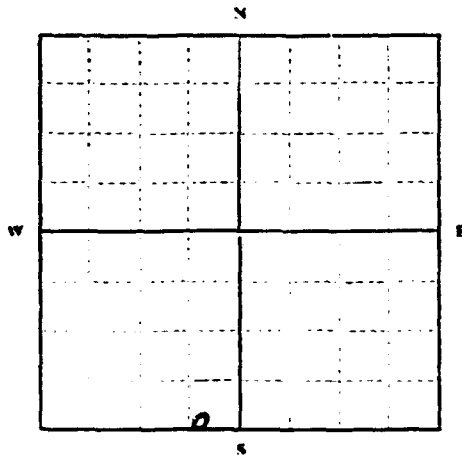
DUPLICATE

T. 5^N R. 55^E
County FALLONSTATE OF MONTANA
ADMINISTRATOR OF GROUNDWATER CODE
OFFICE OF STATE ENGINEER

Declaration of Vested Groundwater Rights

(Under Chapter 237, Montana Session Laws, 1961)

1. JOHN LABREE, of ISMA
(Name of Appropriator) (Address) (Town)
County of CARTER State of MONTANA
have appropriated groundwater according to the Montana laws in effect prior to January 1, 1962, as follows:

S.W. 1/4 Sec. 18 T. 5 R. 55^E

Indicate point of appropriation
and place of use, if possible. Each
small square represents 10 acres.

2. The beneficial use on which the claim is based
STOCK WATER
3. Date or approximate date of earliest beneficial use; and how continuous the use has been 1946
4. The amount of groundwater claimed (in miner's inches or gallons per minute) 10 GALLONS
5. If used for irrigation, give the acreage and description of the lands to which water has been applied and name of the owner thereof
NONE
6. The means of withdrawing such water from the ground and the location of each well or other means of withdrawal
PUMP AND WINDMILL
SEC. 18, T. 5 R. 55^E
7. The date of commencement and completion of the construction of the well, wells, or other works for withdrawal of groundwater 1945
8. The depth of water table 300 FT
9. So far as it may be available, the type, size and depth of each well or the general specifications of any other works for the withdrawal of groundwater
PUMP WELL 4 INCH 350 FT DEEP
10. The estimated amount of groundwater withdrawn each year 5,256,000 GALLONS
11. The log of formation encountered in the drilling of each well if available NOT AVAILABLE
12. Such other information of a similar nature as may be useful in carrying out the policy of this act, including reference to book and page of any county record NONE

Signature of Owner

John Labree
Date 12,30,1963.


Three copies to be filed by the owner with the County Clerk and Recorder of the county in which the well is located.

Please answer all questions. If not applicable, so state, otherwise the form will be returned.

Original to the County Clerk and Recorder; Duplicate to the State Engineer; Triplicate to the Montana Bureau of Mines and Geology; and Quadruplicate for the Appropriator.

22247

139435



File No.

T. 5^N R. 55^E

DUPLICATE

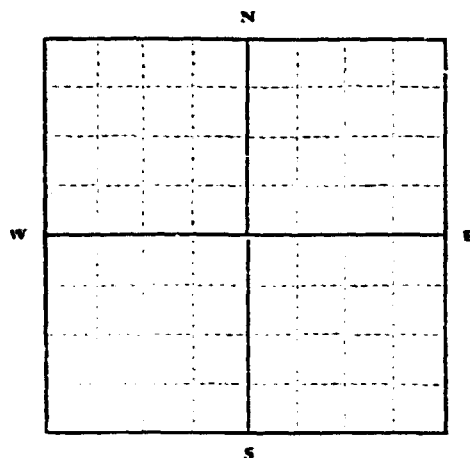
County FALLON

STATE OF MONTANA
ADMINISTRATOR OF GROUNDWATER CODE
OFFICE OF STATE ENGINEER

Declaration of Vested Groundwater Rights

(Under Chapter 237, Montana Session Laws, 1961)

1. JOHN LABREE, of ISMAH
(Name of Appropriator) (Address) (Town)
County of CARTER State of MONTANA
have appropriated groundwater according to the Montana laws in effect prior to January 1, 1962, as follows:



SW 1/4 Sec. 31 T. 5^N R. 55^E

Indicate point of appropriation and place of use, if possible. Each small square represents 10 acres.

2. The beneficial use on which the claim is based STOCK WATER
3. Date or approximate date of earliest beneficial use; and how continuous the use has been 1951
8 MONTHS
4. The amount of groundwater claimed (in miner's inches or gallons per minute) 10 GALLONS
5. If used for irrigation, give the acreage and description of the lands to which water has been applied and name of the owner thereof NONE
6. The means of withdrawing such water from the ground and the location of each well or other means of withdrawal
PUMP AND WINDMILL
SEC. 31, T. 5^N R. 55^E
7. The date of commencement and completion of the construction of the well, wells, or other works for withdrawal of groundwater 1951
8. The depth of water table 140 FT.
9. So far as it may be available, the type, size and depth of each well or the general specifications of any other works for the withdrawal of groundwater
PUMP WELL 4 INCH 350 FT DEEP
10. The estimated amount of groundwater withdrawn each year 3,504,000
11. The log of formations encountered in the drilling of each well if available NOT AVAILABLE
12. Such other information of a similar nature as may be useful in carrying out the policy of this act, including reference to book and page of any county record NONE

Signature of Owner

Date 12,30,1963

Three copies to be filed by the owner with the County Clerk and Recorder of the county in which the well is located.

Please answer all questions. If not applicable, so state, otherwise the form will be returned.

Original to the County Clerk and Recorder; Duplicate to the State Engineer; Triplicate to the Montana Bureau of Mines and Geology, and Quaduplicate for the Appropriator.

22246

139434

FILED
at 2:00 O'clock P.M.
DEC 30 1963
<i>W. H. Turner</i>
County Clerk & Recorder
Deputy

File No. _____

T. 5 R. 55

DUPLICATE

County Galton

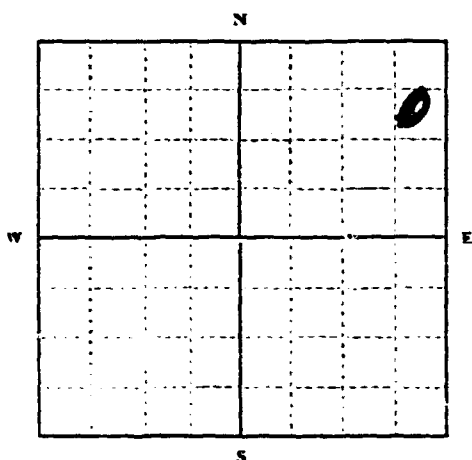
STATE OF MONTANA
ADMINISTRATOR OF GROUNDWATER CODE
OFFICE OF STATE ENGINEER

RECEIVED
DEC 27 1963

Declaration of Vested Groundwater Rights

(Under Chapter 237, Montana Session Laws, 1961)

1. Macbay Ranch, of Henry
(Name of Appropriator) (Address) (Town)
County of Galton State of Mont.
have appropriated groundwater according to the Montana laws in effect prior to January 1, 1962, as follows:



NE 1/4 NE Sec. 23 T. 5 R. 55

Indicate point of appropriation
and place of use, if possible. Each
small square represents 10 acres.

2. The beneficial use on which the claim is based live stock
3. Date or approximate date of earliest beneficial use; and how continuous the use has been 1930 to
continuous
4. The amount of groundwater claimed (in miner's inches or gallons per minute) 10 gal per min
5. If used for irrigation, give the acreage and description of the lands to which water has been applied and name of the owner thereof
NO WE
6. The means of withdrawing such water from the ground and the location of each well or other means of withdrawal
windmill
7. The date of commencement and completion of the construction of the well, wells, or other works for withdrawal of groundwater
unavailable
8. The depth of water table 1080
9. So far as it may be available, the type, size and depth of each well or the general specifications of any other works for the withdrawal of groundwater
pump well
4 inch casing
1080 ft deep
10. The estimated amount of groundwater withdrawn each year 5,256,000
11. The log of formations encountered in the drilling of each well if available
unavailable
12. Such other information of a similar nature as may be useful in carrying out the policy of this act, including reference to book and page of any county record
unavailable

Signature of Owner

Macbay Ranch
By Newton
Date 12-27-63

Three copies to be filed by the owner with the County Clerk and Recorder of the county in which the well is located.

Please answer all questions. If not applicable, so state, otherwise the form will be returned.

Original to the County Clerk and Recorder; Duplicate to the State Engineer; Triplicate to the Montana Bureau of Mines and Geology, and Quadruplicate for the Appropriator.

3240

139250

FILED	
at 2:20	O'clock P.M.
DEC 26 1963	
<i>R. M. Strickland</i>	
County Clerk & Recorder	
Deputy	

5550

14705

FALLON COUNTY
BAKER, MONTANA

Filed for Record

at 3:56 o'clock P.M.
JUN 11 1973

Bess Peterson
County Clerk

Fee \$2.00 Deputy

G

Approved Stock Form—State Publishing Co., Helena, Montana—11921

File No.

T. 5th R. 55^E

DUPLICATE

County

STATE OF MONTANA
ADMINISTRATOR OF GROUNDWATER CODE
OFFICE OF STATE ENGINEER

Declaration of Vested Groundwater Rights

(Under Chapter 237, Montana Session Laws, 1961)

I, JOHN LABREE
(Name of Appropriator)

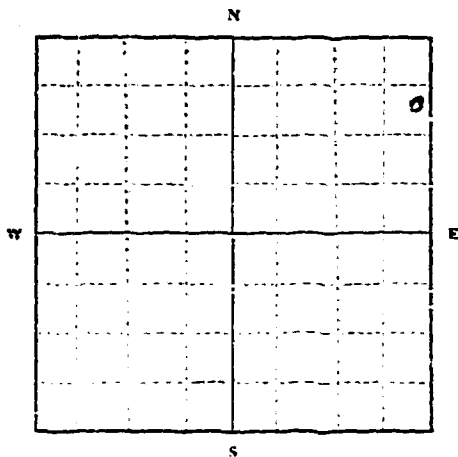
, of ISMAY
(Address)

(Town)

County of CARTER

State of MONTANA

have appropriated groundwater according to the Montana laws in effect prior to January 1, 1962, as follows:



NE 1/4 Sec 35 T5 R55

Indicate point of appropriation and place of use, if possible. Each small square represents 10 acres.

2. The beneficial use on which the claim is based
STOCK WATER

3. Date or approximate date of earliest beneficial use; and how continuous the use has been
1946
CONTINUOUSLY

4. The amount of groundwater claimed (in miner's inches or gallons per minute)
10 GALLONS

5. If used for irrigation, give the acreage and description of the lands to which water has been applied and name of the owner thereof
NOT USED

6. The means of withdrawing such water from the ground and the location of each well or other means of withdrawal
WINDMILL AND PUMP
SEC. 35, T5N R56E

7. The date of commencement and completion of the construction of the well, wells, or other works for withdrawal of groundwater
1945

8. The depth of water table
60 FT

9. So far as it may be available, the type, size and depth of each well or the general specifications of any other works for the withdrawal of groundwater
PUMP WELL 4 INCH 800 FT

10. The estimated amount of groundwater withdrawn each year
5,256,000

11. The log of formations encountered in the drilling of each well if available
NOT AVAILABLE

12. Such other information of a similar nature as may be useful in carrying out the policy of this act, including reference to book and page of any county record
NONE

Signature of Owner

Marky Rouch
By 1 or 5
Date 12,30,1963.

Three copies to be filed by the owner with the County Clerk and Recorder of the county in which the well is located.

Please answer all questions. If not applicable, so state, otherwise the form will be returned.

Original to the County Clerk and Recorder; Duplicate to the State Engineer; Triplicate to the Montana Bureau of Mines and Geology, and Quadruplicate for the Appropriator.

22245

139433

2034

FILED	
at 2:00 O'clock	P. M.
DEC 30 1963	
<i>[Signature]</i>	
County Clerk & Recorder	
Deputy	

GROUNDWATER INDEX

Page 1 of 1

County FALLON Twp. 54 Rge. 56E

[illegible]

File No.

T. 5 R. 56

DUPLICATE

County Fallon

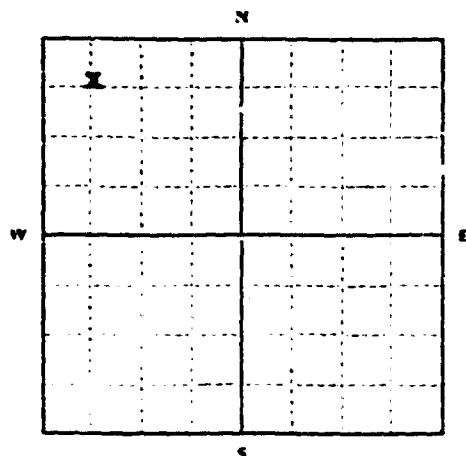
STATE OF MONTANA
ADMINISTRATOR OF GROUNDWATER CODE
OFFICE OF STATE ENGINEER

Declaration of Vested Groundwater Rights

(Under Chapter 237, Montana Session Laws, 1961)

1. Palm Ranch Co., of Issay
(Name of Appropriator) (Address) (Town)

County of Fallon State of Montana
have appropriated groundwater according to the Montana laws in effect prior to January 1, 1962, as follows:



NW 1/4 Sec. 2 T. 5 R. 56

Indicate point of appropriation
and place of use, if possible. Each
small square represents 10 acres.

2. The beneficial use on which the claim is based
Livestock water
3. Date or approximate date of earliest beneficial use; and how continuous the use has been 1958 used continuously
since it was put in.
4. The amount of groundwater claimed (in miner's inches or gallons per minute) 20 gallons per minute
5. If used for irrigation, give the acreage and description of the lands to which water has been applied and name of the owner thereof
not used for irrigation
6. The means of withdrawing such water from the ground and the location of each well or other means of withdrawal
Flowing well

7. The date of commencement and completion of the construction of the well, wells, or other works for withdrawal of groundwater 1958 and completed the year

8. The depth of water table 795 feet

9. So far as it may be available, the type, size and depth of each well or the general specifications of any other works for the withdrawal of groundwater flowing well at 20 gal. per minute
at 795 feet

10. The estimated amount of groundwater withdrawn each year 10,712,000

11. The log of formations encountered in the drilling of each well if available not available

12. Such other information of a similar nature as may be useful in carrying out the policy of this act, including reference to book and page of any county record not available

Signature of Owner J. H. Palm Pres.

Date Dec. 23, 63

Three copies to be filed by the owner with the County Clerk and Recorder of the county in which the well is located.

Please answer all questions. If not applicable, so state, otherwise the form will be returned.

Original to the County Clerk and Recorder; Duplicate to the State Engineer; Triplicate to the Montana Bureau of Mines and Geology, and Quadruplicate for the Appropriator.

22223

139471

FILED
at 2:42 O'clock P.M.
DEC 30 1963
<i>[Signature]</i>
County Clerk & Recorder
Deputy

File No.

DUPLICATE

STATE OF MONTANA
ADMINISTRATOR OF GROUNDWATER CODE
OFFICE OF STATE ENGINEER

T

County

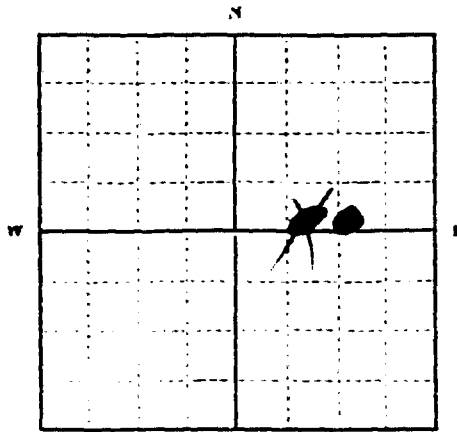
DEC 27 1963

STATE ENGINEER

Declaration of Vested Groundwater Rights

(Under Chapter 237, Montana Session Laws, 1961)

1. MacKay Ranch, of DeMay
(Name of Appropriator) (Address)
County of Hallon State of Mont (Town)
have appropriated groundwater according to the Montana laws in effect prior to January 1, 1962, as follows:



SE 1/4 NE Sec. 7 T. 5 R. 56

Indicate point of appropriation
and place of use, if possible. Each
small square represents 10 acres.

2. The beneficial use on which the claim is based

live stock

3. Date or approximate date of earliest beneficial use; and how continuous the use has been

1959

4. The amount of groundwater claimed (in miner's inches or gallons per minute)

15 gal per min

5. If used for irrigation, give the acreage and description of the lands to which water has been applied and name of the owner thereof

NONE

6. The means of withdrawing such water from the ground and the location of each well or other means of withdrawal

flowing well

7. The date of commencement and completion of the construction of the well, wells, or other works for withdrawal of groundwater

unavailable

8. The depth of water table

500 ft.

9. So far as it may be available, the type, size and depth of each well or the general specifications of any other works for the withdrawal of groundwater

flowing well
2 inch casing
500 ft.

10. The estimated amount of groundwater withdrawn each year

7,884,000

11. The log of formations encountered in the drilling of each well if available

unavailable

12. Such other information of a similar nature as may be useful in carrying out the policy of this act, including reference to book and page of any county record

unavailable

Signature of Owner

MacKay Ranch
by Don Stein
Date 12-23-63

Three copies to be filed by the owner with the County Clerk and Recorder of the county in which the well is located.

Please answer all questions. If not applicable, so state. Otherwise the form will be returned.

Original to the County Clerk and Recorder; Duplicate to the State Engineer; Triplicate to the Montana Bureau of Mines and Geology, and Quadruplicate to the Appropriator.

3244

139254

FILED	
at 2:10	O'clock P.M.
DEC 26 1963	
<i>R. B. Starnes</i>	
County Clerk & Recorder	
Deputy	

File No. _____

T. 5 R. 56

DUPLICATE

County Gallatin

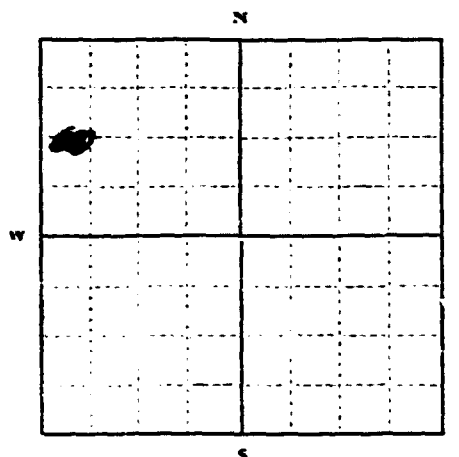
STATE OF MONTANA
ADMINISTRATOR OF GROUNDWATER CODE
OFFICE OF STATE ENGINEER

RECEIVED
DEC 27 1963

Declaration of Vested Groundwater Rights

(Under Chapter 237, Montana Session Laws, 1961)

1. Macbay Ranch, of Sumay
(Name of Appropriator) (Address) (Town)
County of Gallatin State of Mont
have appropriated groundwater according to the Montana laws in effect prior to January 1, 1962, as follows:



NN $\frac{1}{4}$ NN Sec. 7 T. 5 R. 56

Indicate point of appropriation and place of use, if possible. Each small square represents 10 acres.

2. The beneficial use on which the claim is based meat stock

3. Date or approximate date of earliest beneficial use; and how continuous the use has been 1930's

4. The amount of groundwater claimed (in miner's inches or gallons per minute) 10 gal per min.

5. If used for irrigation, give the acreage and description of the lands to which water has been applied and name of the owner thereof

NONE

6. The means of withdrawing such water from the ground and the location of each well or other means of withdrawal

flaming Well

7. The date of commencement and completion of the construction of the well, wells, or other works for withdrawal of groundwater

unavailable

8. The depth of water table about 500 ft.

9. So far as it may be available, the type, size and depth of each well or the general specifications of any other works for the withdrawal of groundwater

flaming well 2 inch casing about 500 ft

10. The estimated amount of groundwater withdrawn each year 5,256,000

11. The log of formations encountered in the drilling of each well if available

unavailable

12. Such other information of a similar nature as may be useful in carrying out the policy of this act, including reference to book and page of any county record

unavailable

Signature of Owner

Macbay Ranch
By Ron Stein
Date 12-23-63

Three copies to be filed by the owner with the County Clerk and Recorder of the county in which the well is located.

Please answer all questions. If not applicable, so state, otherwise the form will be returned.

Original to the County Clerk and Recorder; Duplicate to the State Engineer; Triplicate to the Montana Bureau of Mines and Geology, and Quadruplicate for the Appropriator.

13245

139255

FILED	
at 2:00	O'clock P. M.
DEC 26 1963	
<i>[Signature]</i>	
County Clerk & Recorder	
Deputy	

File No. _____

T. 5 R. 53

DUPLICATE

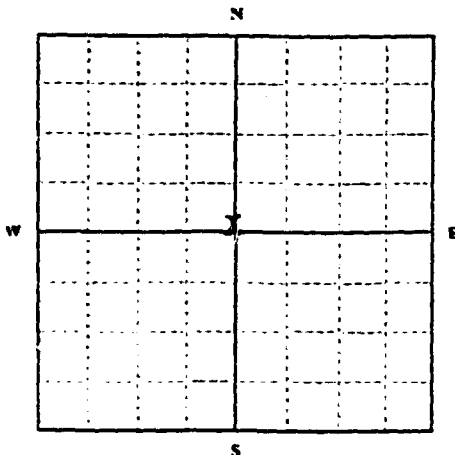
County Fallon

STATE OF MONTANA
ADMINISTRATOR OF GROUNDWATER CODE
OFFICE OF STATE ENGINEER

Declaration of Vested Groundwater Rights

(Under Chapter 237, Montana Session Laws, 1961)

1. Palm Ranch Co., of Isamay
(Name of Appropriator) (Address) (Town)
County of Fallon State of Montana
have appropriated groundwater according to the Montana laws in effect prior to January 1, 1962, as follows:



NW 1/4 Sec. 8 T. 5 R. 53

Indicate point of appropriation and place of use, if possible. Each small square represents 10 acres.

2. The beneficial use on which the claim is based stock water
3. Date or approximate date of earliest beneficial use; and how continuous the use has been 1952 and used continually since
4. The amount of groundwater claimed (in miner's inches or gallons per minute) 1 gal/minute
5. If used for irrigation, give the acreage and description of the lands to which water has been applied and name of the owner thereof not used for irrigation
6. The means of withdrawing such water from the ground and the location of each well or other means of withdrawal Flowing well
7. The date of commencement and completion of the construction of the well, wells, or other works for withdrawal of groundwater 1952
8. The depth of water table 320 feet
9. So far as it may be available, the type, size and depth of each well or the general specifications of any other works for the withdrawal of groundwater 1 gal./minute at 320 ft.
10. The estimated amount of groundwater withdrawn each year 525,600 gal./year
11. The log of formations encountered in the drilling of each well if available not available
12. Such other information of a similar nature as may be useful in carrying out the policy of this act, including reference to book and page of any county record not available

Signature of Owner

F. M. Palm

Date

Dec 23, 63

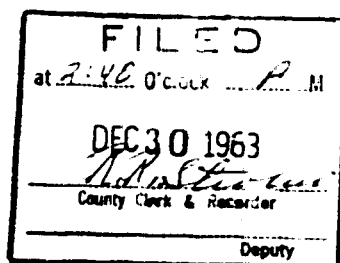
Three copies to be filed by the owner with the County Clerk and Recorder of the county in which the well is located.

Please answer all questions. If not applicable, so state, otherwise the form will be returned.

Original to the County Clerk and Recorder; Duplicate to the State Engineer; Triplicate to the Montana Bureau of Mines and Geology, and Quadruplicate for the Appropriator.

22287

139475



File No.

T. 5N R. 56E

DUPLICATE

County Fallon

STATE OF MONTANA
ADMINISTRATOR OF GROUNDWATER CODE
OFFICE OF STATE ENGINEER

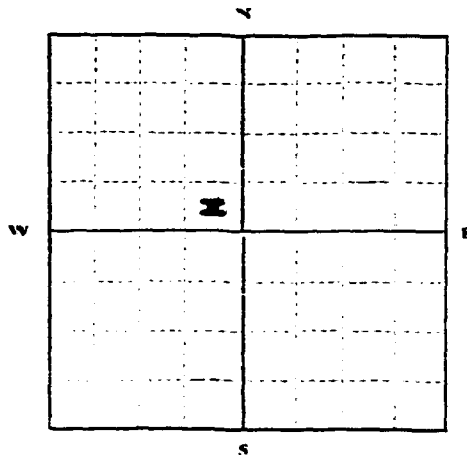
RECEIVED
DEC 17 1963

Declaration of Vested Groundwater Rights

(Under Chapter 237, Montana Session Laws, 1961)

STATE ENGINEER

1. Frank Sparks, of Plena
(Name of Appropriator) (Address) (Town)
County of Fallon State of Montana
have appropriated groundwater according to the Montana laws in effect prior to January 1, 1962, as follows:



SE 1/4 Sec. 12 T. 5 R. 56E

Indicate point of appropriation
and place of use, if possible. Each
small square represents 10 acres.

2. The beneficial use on which the claim is based Livestock and Domestic
3. Date or approximate date of earliest beneficial use; and how continuous the use has been Completed the fall of 1945, used daily since.
4. The amount of groundwater claimed (in miner's inches or gallons per minute) 15 gallons per minute.
5. If used for irrigation, give the acreage and description of the lands to which water has been applied and name of the owner thereof None used.
6. The means of withdrawing such water from the ground and the location of each well or other means of withdrawal Jet pump with 3/4 HP. electric motor
SE 1/4 Sec. 12 T. 5 R. 56E.
7. The date of commencement and completion of the construction of the well, wells, or other works for withdrawal of groundwater Fall of 1945.
8. The depth of water table 60 ft. from top of ground.
9. So far as it may be available, the type, size and depth of each well or the general specifications of any other works for the withdrawal of groundwater Drilled well, 5 1/2 in. casing, set 106 ft. below top of ground. Water rises 40 ft. from bottom of casing.
1 1/2 in. pipe, 2 ft. above bottom of casing sucks water into jet pump, powered by 3/4 hp. electric motor.
10. The estimated amount of groundwater withdrawn each year 4,927,500 gallons.
11. The log of formations encountered in the drilling of each well if available Not available.
12. Such other information of a similar nature as may be useful in carrying out the policy of this act, including reference to book and page of any county record

Signature of Owner

Frank Sparks
Date Dec. 13 1963

Three copies to be filed by the owner with the County Clerk and Recorder of the county in which the well is located.

Please answer all questions. If not applicable, so state, otherwise the form will be returned.

Original to the County Clerk and Recorder; Duplicate to the State Engineer; Triplicate to the Montana Bureau of Mines and Geology; and Quadruplicate for the Appropriator.

13174

139159

FILED	
at 9:15	O'clock A.M.
DEC 23 1963	
<i>[Signature]</i>	
County Clerk & Recorder	
Deputy	

File No. _____

T 5 R 56

DUPLICATE

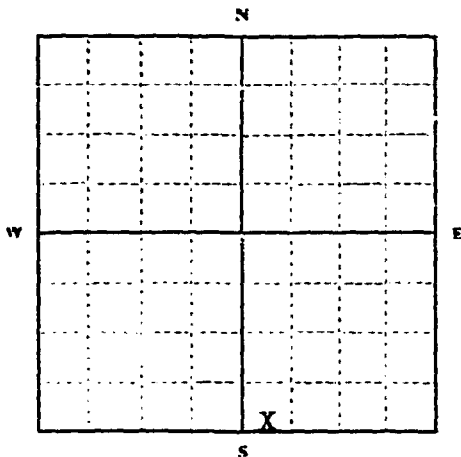
County Fallon

STATE OF MONTANA
ADMINISTRATOR OF GROUNDWATER CODE
OFFICE OF STATE ENGINEER

Declaration of Vested Groundwater Rights

(Under Chapter 237, Montana Session Laws, 1961)

I Palm Ranch Co., of Idamay
(Name of Appropriator) (Address) (Town)
County of Fallon State of Montana
have appropriated groundwater according to the Montana laws in effect prior to January 1, 1962, as follows:

SE 1/4 Sec. 13 T. 5 R. 56

Indicate point of appropriation
and place of use, if possible. Each
small square represents 10 acres.

2. The beneficial use on which the claim is based
stock water
3. Date or approximate date of earliest beneficial use; and how continuous the use has been May 1951 and used very irregularly since
4. The amount of groundwater claimed (in miner's inches or gallons per minute) 3 gallons per minute
5. If used for irrigation, give the acreage and description of the lands to which water has been applied and name of the owner thereof
not used for irrigation
6. The means of withdrawing such water from the ground and the location of each well or other means of withdrawal
Electric pump
7. The date of commencement and completion of the construction of the well, wells, or other works for withdrawal of groundwater May 1951
8. The depth of water table 180 feet and later drilled to 800 feet but did not flow
9. So far as it may be available, the type, size and depth of each well or the general specifications of any other works for the withdrawal of groundwater 3 gal/minute at 180 feet by an electric pump and later drilled to 800 feet
10. The estimated amount of groundwater withdrawn each year 100,000 per year
11. The log of formations encountered in the drilling of each well if available not available
12. Such other information of a similar nature as may be useful in carrying out the policy of this act, including reference to book and page of any county record not available

Signature of Owner

Date

F. H. Palm
Dec. 23, 63

Three copies to be filed by the owner with the County Clerk and Recorder of the county in which the well is located.

Please answer all questions. If not applicable, so state, otherwise the form will be returned.

Original to the County Clerk and Recorder; Duplicate to the State Engineer; Triplicate to the Montana Bureau of Mines and Geology, and Quadruplicate for the Appropriator.

22285