

File No.

T. ~~9~~ R. ~~61~~

DUPLICATE

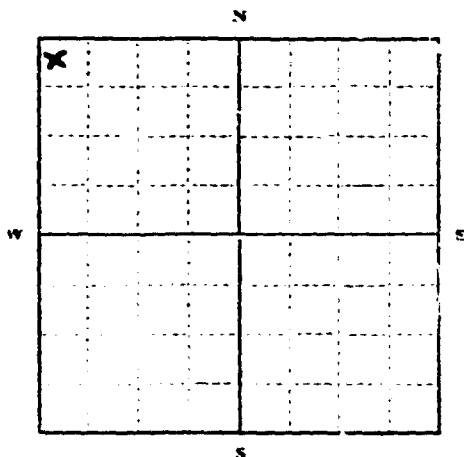
County Fallon

STATE OF MONTANA
ADMINISTRATOR OF GROUNDWATER CODE
OFFICE OF STATE ENGINEER

Declaration of Vested Groundwater Rights

(Under Chapter 237, Montana Session Laws, 1961)

I, Allen Wang, of Route 3 Baker
(Name of Appropriator) (Address) (Town)
County of Fallon State of Montana
have appropriated groundwater according to the Montana laws in effect prior to January 1, 1962, as follows:



NW $\frac{1}{4}$ Sec 6 T. 9 R. 61

Indicate point of appropriation and place of use, if possible. Each small square represents 10 acres.

2. The beneficial use on which the claim is based Domestic + Livestock
3. Date or approximate date of earliest beneficial use; and how continuous the use has been Continuous since 1958
4. The amount of groundwater claimed (in miner's inches or gallons per minute) 10 gal/minute
5. If used for irrigation, give the acreage and description of the lands to which water has been applied and name of the owner thereof None
6. The means of withdrawing such water from the ground and the location of each well or other means of withdrawal
7. The date of commencement and completion of the construction of the well, wells, or other works for withdrawal of groundwater August 1958
8. The depth of water table 40 ft. (Water comes to within 12' of surface)
9. So far as it may be available, the type, size and depth of each well or the general specifications of any other works for the withdrawal of groundwater Concrete casing (18"), machine dug to a depth of 44 ft.
10. The estimated amount of groundwater withdrawn each year 800,000 gal/yr.
11. The log of formations encountered in the drilling of each well if available. —
12. Such other information of a similar nature as may be useful in carrying out the policy of this act, including reference to book and page of any county record.

Signature of Owner

Allen WangDate Dec 23, 1963


Three copies to be filed by the owner with the County Clerk and Recorder of the county in which the well is located.

Please answer all questions. If not applicable, so state, otherwise the form will be returned.

Original to the County Clerk and Recorder; Duplicate to the State Engineer; Triplicate to the Montana Bureau of Mines and Geology, and Quadruplicate for the Appropriator.

22180

139368



File No.

T 9 R 61

DUPLICATE

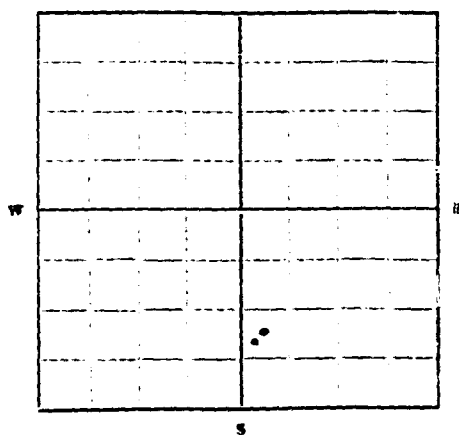
County Fallon

STATE OF MONTANA
ADMINISTRATOR OF GROUNDWATER CODE
OFFICE OF STATE ENGINEER

Declaration of Vested Groundwater Rights

(Under Chapter 237, Montana Session Laws, 1961)

I, Clifford B. Beach of Baker County of Fallon State of Montana have appropriated groundwater according to the Montana laws in effect prior to January 1, 1962, as follows:



SW 1 SE Sec. 8 T. 9 R. 61

Indicate point of appropriation and place of use, if possible. Each small square represents 10 acres.

2. The beneficial use on which the claim is based both livestock + household

3. Date or approximate date of earliest beneficial use; and how continuous the use has been 1950 - no. 1
1956 - no. 2

4. The amount of groundwater claimed (in miner's inches or gallons per minute) no. 1 7 gph per min.
no. 2 5 " " "

5. If used for irrigation, give the acreage and description of the lands to which water has been applied and name of the owner thereof none

6. The means of withdrawing such water from the ground and the location of each well or other means of withdrawal both pumps

7. The date of commencement and completion of the construction of the well, wells, or other works for withdrawal of groundwater 1950 - no. 1
1956 - no. 2

8. The depth of water table about 100 ft.

9. So far as it may be available, the type, size and depth of each well or the general specifications of any other works for the withdrawal of groundwater 1 1/4 ft. no. 1
30 ft. no. 2

10. The estimated amount of groundwater withdrawn each year 1000,000

11. The log of formations encountered in the drilling of each well if available none available

12. Such other information of a similar nature as may be useful in carrying out the policy of this act, including reference to book and page of any county record ..

Signature of Owner Clifford B. Beach
Date Dec. 30, 1963

Three copies to be filed by the owner with the County Clerk and Recorder of the county in which the well is located.

Please answer all questions. If not applicable, so state, otherwise the form will be returned.

Original to the County Clerk and Recorder; duplicate to the State Engineer; Triplicate to the Montana Bureau of Mines and Geology; and Quadruplicate for the Appropriator.

22230

139415

FILED
at 1:30 O'clock P. M.
DEC 30 1953
<i>[Signature]</i>
County Clerk & Recorder
Deputy

File No. _____

DUPLICATE

T. 9 N. R. 61 E. 17

County Fallon

STATE OF MONTANA
ADMINISTRATOR OF GROUNDWATER
OFFICE OF STATE ENGINEER

**Notice of Completion of Groundwater
Appropriation by Means of Well**

(Under Chapter 237, Montana Session Laws, 1961)

Top of Ground
(Elev. above sea level _____)

0 to 2 top soil
2 to 17 Sandy Clay
17 to 24 Coal
24 to 80 Dark Clay
80 to 120 Sand

Owner Kenneth Ristad Address BakerDriller Ch. Ashin Address Baker

Date of Notice of Appropriation of Groundwater _____

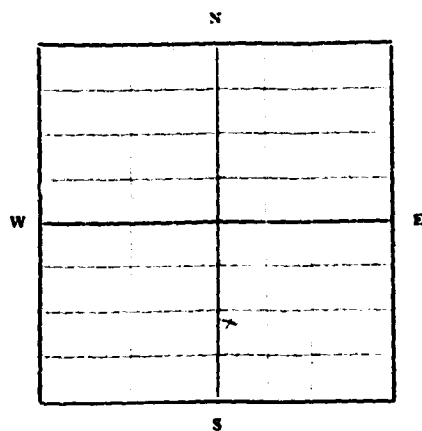
Date well started June 16 Date Completed June 19

Type of well Stock Equipment Used Rotary
(dug, driven, bored or drilled) (Churn, drill, rotary or other)

Water Use. Domestic ☐ Municipal ☐ Stock ☒ Irrigation ☐
Industrial ☐ Drainage ☐ Other ☐

Indicate on the diagram the character and thickness of the different strata met with in drilling, such as sand, clay, shale, gravel, rock or sand, etc. Show depth at which water is encountered, thickness and character of water-bearing strata and height to which the water rises in the well.

Size of Driller Hole	Size and Weight of Casing	From (Feet)	To (Feet)	PERFORATIONS		
				Kind Size	From (Feet)	To (Feet)
5 3/4	11 1/2 4"	1 ft above	120	1 1/2 1/4 Stokes	80	120



SE 1/4 Sec. 17 T. 9 R. 61

Indicate location of well and place of use, if possible. Each small square represents 10 acres.

Show exact depth of bottom.

Static Water Level for non-flowing Well 80 feet.

Shut-in Pressure for Flowing Well _____

Pumping Water Level 98 feet at 6 gal. per minute.

Discharge in gal. per min. of flowing well _____

How Tested Boiled Length of Test 2 hrs.

Remarks: (Gravel packing, cementing, packers, type of shutoff, location of place of use of groundwater if not at well, and any other similar pertinent information, including number of acres irrigated, if used for irrigation) _____

50
Driller's License Number

B. J. Ashin
Driller's Signature

This form to be prepared by driller, and three copies to be filed by the owner with the County Clerk and Recorder in the county in which the well is located.

Please answer all questions. If not applicable, so state, otherwise the form will be returned.

Original to the County Clerk and Recorder; duplicate to the State Engineer; Triplicate to the School of Mines and Quadruplicate for the Appropriator.

5712

138 129

FILED	
at 9: <u>W</u>	<u>W</u> M.
SEP 4 1963	
<i>[Signature]</i>	
Deputy Clerk & Treasurer	
Deputy	

File No. _____

DUPLICATE

Approved Stock Form—State Publishing Co., Helena, Montana—33496

County _____

STATE OF MONTANA
ADMINISTRATOR OF GROUNDWATER CODE
OFFICE OF STATE ENGINEER

**Notice of Completion of Groundwater
Appropriation by Means of Well**

(Under Chapter 237, Montana Session Laws, 1961)

Top of Ground
(Elev. above sea level _____)

Owner Elmer Wang Address Die MontDriller C. L. Ashin Address Baker Mont

Date of Notice of Appropriation of Groundwater _____

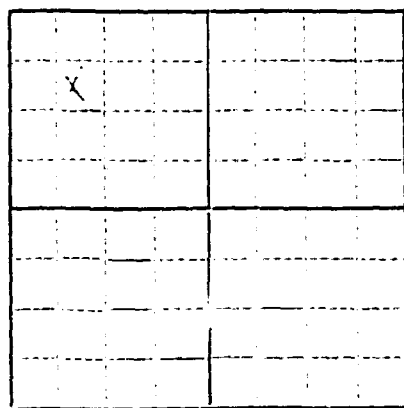
Date well started Oct 28 Date Completed Nov 4 - 62

Type of well _____ Equipment Used Rotary
(dug, driven, bored or (Churn, drill, rotary or
drilled) other)

Water Use: Domestic ☒ Municipal ☐ Other ☐ Irrigation ☐
Industrial ☐ Drainage ☐ Stock ☒

Indicate on the diagram the character and thickness of the different strata met with in drilling, such as soil, clay, shale, gravel, rock or sand, etc. Show depth at which water is encountered, thickness and character of water-bearing strata and height to which water rises in the well.

Size of Drilled Hole	Size and Weight of Casing	From (Feet)	To (Feet)	PERFORATIONS		
				Kind Size	From (Feet)	To (Feet)
5 5/8	4" 11 lb	0	160	4" 11"	125	160



Indicate location of well and place of use, if possible. Each small square represents 10 acres.

Show exact depth of bottom.

Static Water Level for non-flowing Well 120 feet.

Shut-in Pressure for Flowing Well _____

Pumping Water Level 130 feet at 10 gal. per minute.

Discharge in gal. per min. of flowing well _____

How Tested Soiled Length of Test 1 hr

Remarks: (Gravel packing, cementing, packers, type of shutoff, location of place of use of groundwater if not at well, and any other similar pertinent information, including number of acres irrigated, if used for irrigation)

Ashin Well Drilling No 50
Driller's License Number

C. L. Ashin
Driller's Signature

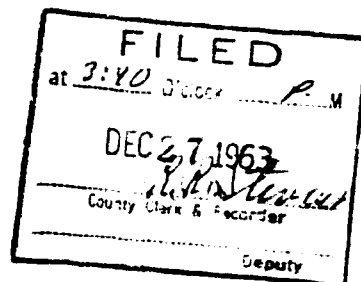
This form to be prepared by driller, and three copies to be filed by the owner with the County Clerk and Recorder in the county in which the well is located.

Please answer all questions. If not applicable, so state, otherwise the form will be returned.

Original to the County Clerk and Recorder; duplicate to the State Engineer; Triuplicate to the Montana Bureau of Mines and Geology and Quadruplicate for the Appropriator.

22143

139325



File No. _____

T. 9 R. 61

DUPLICATE

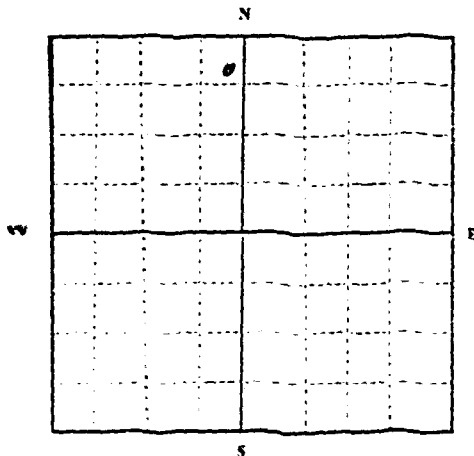
County FALLON

STATE OF MONTANA
ADMINISTRATOR OF GROUNDWATER CODE
OFFICE OF STATE ENGINEER

Declaration of Vested Groundwater Rights

(Under Chapter 237, Montana Session Laws, 1961)

1. Wang Bros., of Rt 3 Baker
 (Name of Appropriator) (Address) (Town)
 County of FALLON State of MONT
 have appropriated groundwater according to the Montana laws in effect prior to January 1, 1962, as follows:



NW 1/4 Sec. 19 T. 9 R. 61

Indicate point of appropriation and place of use, if possible. Each small square represents 10 acres.

2. The beneficial use on which the claim is based
DOMESTIC & LIVESTOCK
3. Date or approximate date of earliest beneficial use; and how continuous the use has been 1950 - STEADY
4. The amount of groundwater claimed (in miner's inches or gallons per minute) 15 GALLONS PER MINUTE
5. If used for irrigation, give the acreage and description of the lands to which water has been applied and name of the owner thereof
6. The means of withdrawing such water from the ground and the location of each well or other means of withdrawal
DET. WELL
7. The date of commencement and completion of the construction of the well, wells, or other works for withdrawal of groundwater OCT - 1950
8. The depth of water table WATER RAISES TO 100 FEET OF SURFACE
9. So far as it may be available, the type, size and depth of each well or the general specifications of any other works for the withdrawal of groundwater 175 FEET DEEP - 4 INCH CASING
10. The estimated amount of groundwater withdrawn each year 100,000
11. The log of formations encountered in the drilling of each well if available
12. Such other information of a similar nature as may be useful in carrying out the policy of this act, including reference to book and page of any county record

Signature of Owner

Wang Bros. Lee Kyung
 Date 12-30-63

Three copies to be filed by the owner with the County Clerk and Recorder of the county in which the well is located.

Please answer all questions. If not applicable, so state, otherwise the form will be returned.

Original to the County Clerk and Recorder; Duplicate to the State Engineer; Triplicate to the Montana Bureau of Mines and Geology, and Quaduplicate for the Appropriator.

22302

139490

FILED
at 8:30 O'clock 2 M.
DEC 31 1963
<i>W. H. Starnes</i>
County Clerk & Recorder
Deputy

File No. _____

T. 9 R. 61

DUPLICATE

County Golden

STATE OF MONTANA
ADMINISTRATOR OF GROUNDWATER CODE
OFFICE OF STATE ENGINEER

Notice of Completion of Groundwater
Appropriation by Means of Well

(Under Chapter 237, Montana Session Laws, 1961)

Top of Ground
(Elev. above sea level _____)

0-2 Top Soil
2-11 Sand
11-15 Gravel
15-18 Clay
18-21 Sand
21-24 Rock
24-27 Sand
27-30 Clay

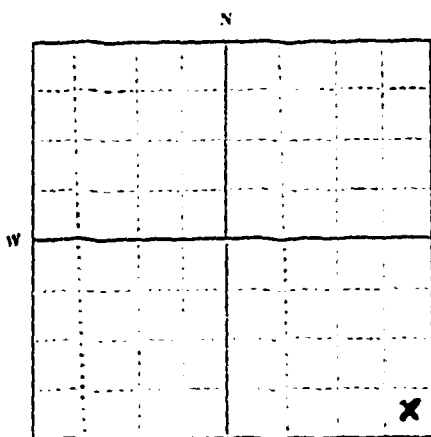
Owner Wanda E. ... Address _____Driller C. E. Fisher Address BakerDate of Notice of Appropriation of Groundwater Jan 1, 1963Date well started 2-6-63 Date Completed 12-20-1963

Type of well _____ Equipment Used Rotary
(dug, driven, bored or (Churn, drill, rotary or
drilled) other)

Water Use: Domestic ☐ Municipal ☐ Other ☐ Irrigation ☐
Industrial ☐ Drainage ☐ Stock ☒

Indicate on the diagram the character and thickness of the different strata met with in drilling, such as soil, clay, shale, gravel, rock or sand, etc. Show depth at which water is encountered, thickness and character of water-bearing strata and height to which water rises in the well.

Size of Drilled Hole	Size and Weight of Casing	From (Feet)	To (Feet)	PERFORATIONS		
				Kind Size	From (Feet)	To (Feet)
<u>2 1/2"</u>	<u>1 1/2" x 1 1/2"</u>		<u>27</u>	<u>2 1/2"</u>	<u>121</u>	<u>210</u>



SE 1/4 Sec. 20 T. 9 N. R. 61 E.
Indicate location of well and place of use, if possible. Each small square represents 10 acres.

Show exact depth of bottom.

Static Water Level for non-flowing Well 115 feet.

Shut-in Pressure for Flowing Well _____

Pumping Water Level 35 feet at 5 gal. per minute.

Discharge in gal. per min. of flowing well _____

How Tested 2 1/2" Length of Test 2 1/2"

Remarks: (Gravel packing, cementing, packers, type of shutoff, location of place of use of groundwater if not at well, and any other similar pertinent information, including number of acres irrigated, if used for irrigation) _____

Helena Well Drilling No. 51
Driller's License Number

C. E. Fisher
Driller's Signature

This form to be prepared by driller, and three copies to be filed by the owner with the County Clerk and Recorder in the county in which the well is located.

Please answer all questions. If not applicable, so state, otherwise the form will be returned.

Original to the County Clerk and Recorder; duplicate to the State Engineer; Triplicate to the Montana Bureau of Mines and Geology and Quadruplicate for the Appropriator.

22301

139489

FILED	
at 8:30	O'clock 2 A.M.
DEC 31 1963	
<i>[Signature]</i>	
County Clerk & Recorder	
Deputy	

GROUNDWATER INDEX

Page 1 of 1

County FALLON Twp. 8N Rge. 55E

[illegible]

7821 R554

File No.

T. 8 R. 50

DUPLICATE

County Fallon

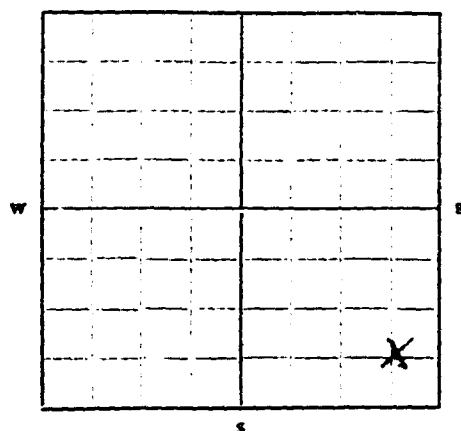
STATE OF MONTANA
ADMINISTRATOR OF GROUNDWATER CODE
OFFICE OF STATE ENGINEER

DEC 9 1963

Declaration of Vested Groundwater Rights

(Under Chapter 237, Montana Session Laws, 1961)

1. William Hough of Smoot
(Name of Appropriator) (Address) (Town)
County of Fallon State of Montana
have appropriated groundwater according to the Montana laws in effect prior to January 1, 1962, as follows:



S.E. 1/4 Sec. 1, T. 8, R. 50

Indicate point of appropriation
and place of use, if possible.
Each small square represents 10
acres.

2. The beneficial use on which the claim is based..... Stock raising
3. Date or approximate date of earliest beneficial use; and how continuous the use has been..... 1956
4. The amount of groundwater claimed (in miner's inches or gallons per minute)..... 10 g.p.m.
5. If used for irrigation, give the acreage and description of the lands to which water has been applied and name of the owner thereof.....
6. The means of withdrawing such water from the ground and the location of each well or other means of withdrawal..... Well

7. The date of commencement and completion of the construction of the well, wells, or other works for withdrawal of groundwater.....
8. The depth of water table..... 50 ft
9. So far as it may be available, the type, size and depth of each well or the general specifications of any other works for the withdrawal of groundwater..... 15 ft
50 ft perforation
10. The estimated amount of groundwater withdrawn each year..... 270,000 gal
11. The log of formations encountered in the drilling of each well if available.....
0-100 ft Gravel 100-150 ft sand
12. Such other information of a similar nature as may be useful in carrying out the policy of this act, including reference to book and page of any county record.....

Signature of Owner William HoughDate 11/20/1963

Three copies to be filed by the owner with the County Clerk and Recorder of the county in which the well is located.

Please answer all questions. If not applicable, so state, otherwise the form will be returned.

Original to the County Clerk and Recorder; duplicate to the State Engineer; Triplicate to the Montana Bureau of Mines and Geology, and Quadruplicate for the Appropriator.

209

10587

FILED

At _____ O'Clock _____ M

19

County Clerk and Ex-Officio Recorder of
Custer County, Montana

Deputy

File No. _____

DUPLICATE

T. 8 R. 55

County Fallon

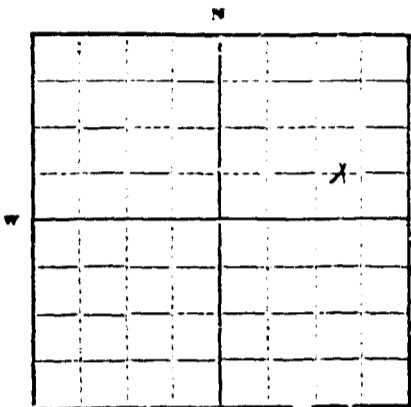
STATE OF MONTANA
ADMINISTRATOR OF GROUNDWATER CODE
OFFICE OF STATE ENGINEER

Declaration of Vested Groundwater Rights

(Under Chapter 237, Montana Session Laws, 1961)

STATE ENGINEER

1. Edward May of 16 S. Street Miles City
(Name of Appropriator) (Address) (Town)
County of Fallon State of Montana
have appropriated groundwater according to the Montana laws in effect prior to January 1, 1962, as follows:



SE 1/4 NE Sec. 1 T. 8 R. 55

Indicate point of appropriation
and place of use, if possible.
Each small square represents 10
acres.

2. The beneficial use on which the claim is based. Stock
3. Date or approximate date of earliest beneficial use; and how continuous the use has been. 7/29/50
4. The amount of groundwater claimed (in miner's inches or gallons per minute). 8 g.p.m.
5. If used for irrigation, give the acreage and description of the lands to which water has been applied and name of the owner thereof.
6. The means of withdrawing such water from the ground and the location of each well or other means of withdrawal. flow
7. The date of commencement and completion of the construction of the well, wells, or other works for withdrawal of groundwater. Commenced 7/29/50
Completed 8/29/50
8. The depth of water table.
9. So far as it may be available, the type, size and depth of each well or the general specifications of any other works for the withdrawal of groundwater. 640 ft deep 40 ft 4"
Casing 642 ft 2" casing
189 ft perforation
10. The estimated amount of groundwater withdrawn each year. 200-300,000
11. The log of formations encountered in the drilling of each well if available. 0-20 ft
Gravel 20-451 grumho 451 to 640 ft
Sand
12. Such other information of a similar nature as may be useful in carrying out the policy of this act, including reference to book and page of any county record.

Signature of Owner Edward May

Date 12-21-63

Three copies to be filed by the owner with the County Clerk and Recorder of the county in which the well is located.

Please answer all questions. If not applicable, so state, otherwise the form will be returned.

Original to the County Clerk and Recorder; duplicate to the State Engineer; Triplicate to the Montana Bureau of Mines and Geology, and Quadruplicate for the Appropriator.

26546

139632

FILED	
at 8:25	O'clock <u>a</u> M.
JAN 6 1964	
<i>R. M. Brown</i>	
County Clerk & Recorder	
Deputy	

File No. _____

T. 8 R. 55

DUPLICATE

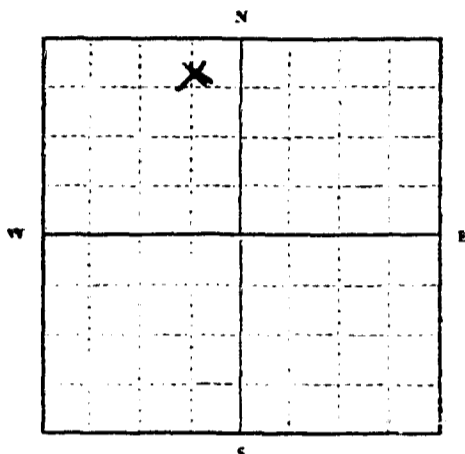
County Fallon

STATE OF MONTANA
ADMINISTRATOR OF GROUNDWATER CODE
OFFICE OF STATE ENGINEER

Declaration of Vested Groundwater Rights

(Under Chapter 237, Montana Session Laws, 1961)

I, John H. Medearis, of Ismay
(Name of Appropriator) (Address) (Town)
County of Fallon State of Montana
have appropriated groundwater according to the Montana laws in effect prior to January 1, 1962, as follows:



NE 1/4 Sec. 2, T. 8, R. 55

Indicate point of appropriation and place of use, if possible. Each small square represents 10 acres.

2. The beneficial use on which the claim is based Livestock use
3. Date or approximate date of earliest beneficial use; and how continuous the use has been 1957
4. The amount of groundwater claimed (in miner's inches or gallons per minute) 15 gal min
5. If used for irrigation, give the acreage and description of the lands to which water has been applied and name of the owner thereof none
6. The means of withdrawing such water from the ground and the location of each well or other means of withdrawal pump
7. The date of commencement and completion of the construction of the well, wells, or other works for withdrawal of groundwater 1957
8. The depth of water table 25 ft
9. So far as it may be available, the type, size and depth of each well or the general specifications of any other works for the withdrawal of groundwater 500'
10. The estimated amount of groundwater withdrawn each year 2,000,000
11. The log of formations encountered in the drilling of each well if available not available
12. Such other information of a similar nature as may be useful in carrying out the policy of this act, including reference to book and page of any county record.

Signature of Owner

Date


Three copies to be filed by the owner with the County Clerk and Recorder of the county in which the well is located.

Please answer all questions. If not applicable, so state, otherwise the form will be returned.

Original to the County Clerk and Recorder; Duplicate to the State Engineer; Triplicate to the Montana Bureau of Mines and Geology, and Quadruplicate for the Appropriator.

22224

139477



File No.

T. R.

DUPLICATE

County

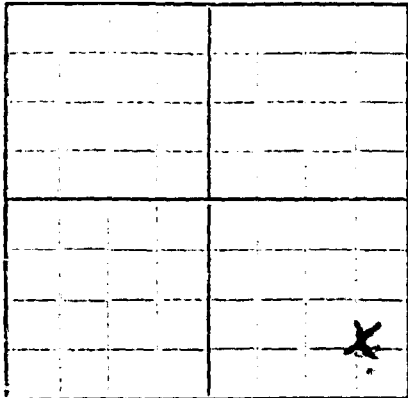
STATE OF MONTANA
ADMINISTRATOR OF GROUNDWATER CODE
OFFICE OF STATE ENGINEER

Declaration of Vested Groundwater Rights

(Under Chapter 237, Montana Session Laws, 1961)

RECEIVED
DEC 13 1963
STATE ENGINEER

1. Charles F. Hughes of Janay
(Name of Appropriator) (Address)
County of Fallon State of Montana
have appropriated groundwater according to the Montana laws in effect prior to January 1, 1962, as follows:



SE 1/4 SE Sec. 6 T. 8 R. 55

Indicate point of appropriation and place of use, if possible. Each small square represents 10 acres.

2. The beneficial use on which the claim is based.....

Home & Cattle

3. Date or approximate date of earliest beneficial use; and how continuous the use has been.....

1915

4. The amount of groundwater claimed (in miner's inches or gallons per minute).....

5 gpm.

5. If used for irrigation, give the acreage and description of the lands to which water has been applied and name of the owner thereof.....

6. The means of withdrawing such water from the ground and the location of each well or other means of withdrawal.....

Hand

7. The date of commencement and completion of the construction of the well, wells, or other works for withdrawal of groundwater.....

8. The depth of water table.....

40 ft.

9. So far as it may be available, the type, size and depth of each well or the general specifications of any other works for the withdrawal of groundwater.....

20 ft perforation 8 ft deep 8 1/2 ft 4" casing

10. The estimated amount of groundwater withdrawn each year.....

50,000 gal

11. The log of formations encountered in the drilling of each well if available.....

60-80 Sand

12. Such other information of a similar nature as may be useful in carrying out the policy of this act, including reference to book and page of any county record.....

Signature of Owner Charles F. Hughes

Date 12-6-63


Three copies to be filed by the owner with the County Clerk and Recorder of the county in which the well is located.

Please answer all questions. If not applicable, so state, otherwise the form will be returned.

Original to the County Clerk and Recorder; duplicate to the State Engineer; Triplicate to the Montana Bureau of Mines and Geology; and Quadruplicate for the Appropriator.

1663

138989



GW3

File No.

DUPLICATE

T. 8N R. 55E

County Jefferson

RECEIVED

STATE ENGINEER

STATE OF MONTANA
ADMINISTRATOR OF GROUNDWATER CODE
OFFICE OF STATE ENGINEER

Notice of Completion of Groundwater Appropriation Without Well

(Under Chapter 237 Montana Session Laws, 1961)

Date of Appropriation of Groundwater 1962

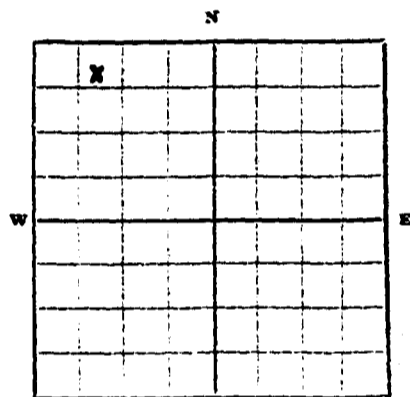
Owner L. B. Sidie Address 1129 Linda St. Sheridan, Wyo.

Contractor (if any) None

Address of Contractor -

Date Started Date Completed

Describe means of obtaining groundwater without a well "as by sub-irrigation and other natural processes". Include depth to water when applicable. Natural seep



Lot 4
1/4 Sec 6 T 8N R 55E

Indicate point of appropriation and place of use, if possible.

Quantity of water developed and used with explanation of method used to measure or estimate such amount. If use is intermittent estimate approximate lengths of periods of use

Nature approximately 100 head of cattle year round

Signature of Owner L. B. Sidie

Date 3-21-62

This form to be prepared by contractor (if any), otherwise by the owner.

Three copies of this notice are to be filed with the County Clerk and Recorder of the county in which the works are located.

Please answer all questions. If not applicable, so state. otherwise the form will be returned.

Original to the County Clerk and Recorder; duplicate to the State Engineer; Triplicate to the School of Mines and Quadruplicate for the Appropriator.

3830

FILED

At 11:10 O'Clock A.
Mar. 21 1962

J. E. Anderson

County Clerk and Ex-Officio Recorder
Custer County, Montana

By _____ Dep.

File No. _____

T. 8 R. 55

DUPLICATE

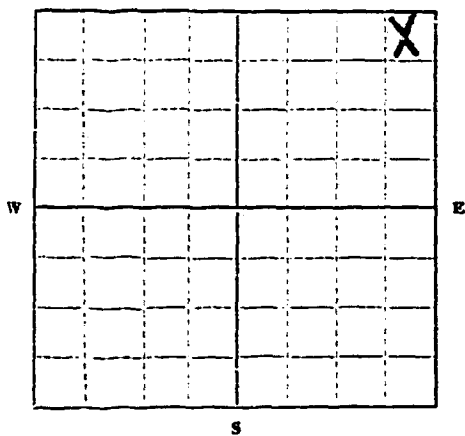
County Fallon

STATE OF MONTANA
ADMINISTRATOR OF GROUNDWATER CODE
OFFICE OF STATE ENGINEER

RECEIVED
DEC 13 1963

Declaration of Vested Groundwater Rights STATE ENGINEER
(Under Chapter 237, Montana Session Laws, 1961)

I, Cletha Laugh of Immer
(Name of Appropriator) (Address)
County of Fallon State of Montana
have appropriated groundwater according to the Montana laws in effect prior to January 1, 1962, as follows:



NE 1/4 NE Sec. 7 T. 8 R. 55

Indicate point of appropriation
and place of use, if possible.
Each small square represents 10
acres.

2. The beneficial use on which the claim is based Stock water well
3. Date or approximate date of earliest beneficial use; and how continuous the use has been 1942
4. The amount of groundwater claimed (in miner's inches or gallons per minute) 5 g.p.m.
5. If used for irrigation, give the acreage and description of the lands to which water has been applied and name of the owner thereof
6. The means of withdrawing such water from the ground and the location of each well or other means of withdrawal Pump
7. The date of commencement and completion of the construction of the well, wells, or other works for withdrawal of groundwater
8. The depth of water table 120 ft
9. So far as it may be available, the type, size and depth of each well or the general specifications of any other works for the withdrawal of groundwater 338 ft deep 339 ft 4" casing 50 ft perforation
10. The estimated amount of groundwater withdrawn each year 135,000 gal
11. The log of formations encountered in the drilling of each well if available 288 ft to 338 sand
12. Such other information of a similar nature as may be useful in carrying out the policy of this act, including reference to book and page of any county record

Signature of Owner Cletha Laugh

Date 12-6-63

Three copies to be filed by the owner with the County Clerk and Recorder of the county in which the well is located.

Please answer all questions. If not applicable, so state, otherwise the form will be returned.

Original to the County Clerk and Recorder; duplicate to the State Engineer; Triplicate to the Montana Bureau of Mines and Geology, and Quadruplicate for the Appropriator.

1262

138988

FILED	
at 4:15	O'clock P M.
DEC 11 1963	
<i>R.P.</i> County	<i>and</i> Recorder
Deputy	

X

File No. _____

T. 8 R. 55
County Salton

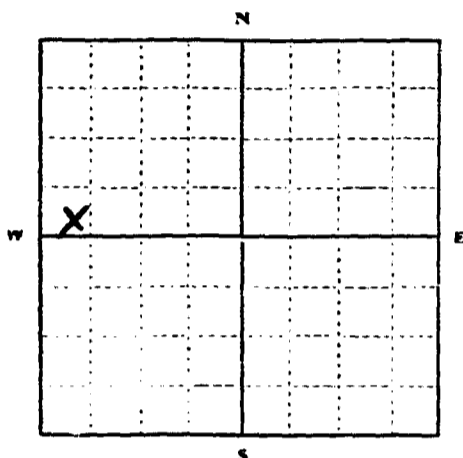
DUPLICATE

STATE OF MONTANA
ADMINISTRATOR OF GROUNDWATER CODE
OFFICE OF STATE ENGINEER

Declaration of Vested Groundwater Rights

(Under Chapter 237, Montana Session Laws, 1961)

1. J. H. McLean, of Salmon, (Name of Appropriator) (Address) (Town)
County of Salton State of Montana
have appropriated groundwater according to the Montana laws in effect prior to January 1, 1962, as follows:

SW $\frac{1}{4}$ NW Sec. 9 T. 4 R. 55

Indicate point of appropriation and place of use, if possible. Each small square represents 10 acres.

2. The beneficial use on which the claim is based 1943 livestock
3. Date or approximate date of earliest beneficial use; and how continuous the use has been 1943 - continuous
4. The amount of groundwater claimed (in miner's inches or gallons per minute) 15 gal min.
5. If used for irrigation, give the acreage and description of the lands to which water has been applied and name of the owner thereof none
6. The means of withdrawing such water from the ground and the location of each well or other means of withdrawal flowing
7. The date of commencement and completion of the construction of the well, wells, or other works for withdrawal of groundwater 1943
8. The depth of water table flowing
9. So far as it may be available, the type, size and depth of each well or the general specifications of any other works for the withdrawal of groundwater 840 ft.
10. The estimated amount of groundwater withdrawn each year 150,000 gal
11. The log of formations encountered in the drilling of each well if available none available
12. Such other information of a similar nature as may be useful in carrying out the policy of this act, including reference to book and page of any county record

Signature of Owner

J. H. McLean
Date Dec 30 1963

Three copies to be filed by the owner with the County Clerk and Recorder of the county in which the well is located.

Please answer all questions. If not applicable, so state, otherwise the form will be returned.

Original to the County Clerk and Recorder; Duplicate to the State Engineer; Triplicate to the Montana Bureau of Mines and Geology, and Quadruplicate for the Appropriator.

22221

139495

FILED
at <u>1:15</u> O'clock <u>P.</u> M.
DEC 30 1963
<i>Beltruso</i>
County Clerk & Recorder
Deputy

File No. _____

DUPLICATE

T. 22 N. R. 35 E.

County: Fallon

STATE OF MONTANA
ADMINISTRATOR OF GROUNDWATER CODE
OFFICE OF STATE ENGINEER


RECEIVED
DEC 20 1963

Declaration of Vested Groundwater Rights

(Under Chapter 237, Montana Session Laws, 1961)

STATE ENGINEER

I, Lloyd P. Anderson of _____
(Name of Appropriator) Address (Town)
County of Butter State of Montana
have appropriated groundwater according to the Montana laws in effect prior to January 1, 1962, as follows:



NOTE: SEE, 1963, 1964
1/4 Sec. 12, T. 22 N. R. 35 E.

Indicate point of appropriation
and place of use, if possible.
Each small square represents 10
acres.

2. The beneficial use on which the claim is based is for stock water in the pasture
3. Date or approximate date of earliest beneficial use; and how continuous the use has been. This well was completed August 15, 1964, and has been in continuous use since then.
4. The amount of groundwater claimed (in miner's inches or gallons per minute). This well flows at three (3) gallons per minute.
5. If used for irrigation, give the acreage and description of the lands to which water has been applied and name of the owner thereof.
Does not apply.
6. The means of withdrawing such water from the ground and the location of each well or other means of withdrawal.
This well is a flowing artesian well.
7. The date of commencement and completion of the construction of the well, wells, or other works for withdrawal of groundwater.
This well was started on August 15, 1964, and completed on August 15, 1964.
8. The depth of water table. This well is three hundred and fifty-three feet deep. (353 ft)
9. So far as it may be available, the type, size and depth of each well or the general specifications of any other works for the withdrawal of groundwater.
This is a natural flowing artesian well, flowing into a stock water tank. It can be controlled through a top valve shut-off.
10. The estimated amount of groundwater withdrawn each year. one hundred and fifty thousand gals
11. The log of formations encountered in the drilling of each well if available.
are available
12. Such other information of a similar nature as may be useful in carrying out the policy of this act, including reference to book and page of any county record.

Signature of Owner

Lloyd P. Anderson
Date Dec 14, 1963

Three copies to be filed by the owner with the County Clerk and Recorder of the county in which the well is located.

Please answer all questions. If not applicable, so state, otherwise the form will be returned.

Original to the County Clerk and Recorder; duplicate to the State Engineer; Triplicate to the Montana Bureau of Mines and Geology, and Quadruplicate for the Appropriator.

10779

F I L E

It 1/1/65 G'Slock A.

Dec. 17 63

H.E. Anderson

COUNTY, U.S. DISTRICT COURT

Cause

File No. _____

T. 8 R. 55

DUPLICATE

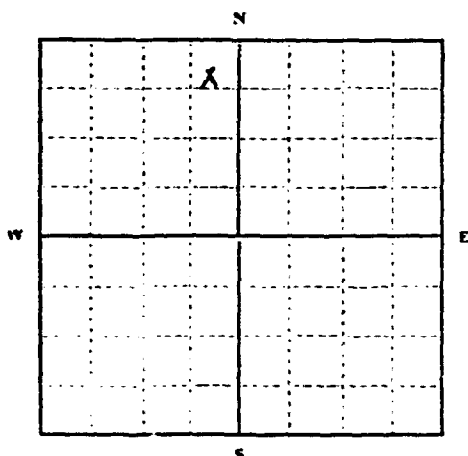
County Fallon

STATE OF MONTANA
ADMINISTRATOR OF GROUNDWATER CODE
OFFICE OF STATE ENGINEER

Declaration of Vested Groundwater Rights

(Under Chapter 237, Montana Session Laws, 1961)

John H. Meloni, of Idamay,
(Name of Appropriator) (Address) (Town)
County of Fallon State of Montana
have appropriated groundwater according to the Montana laws in effect prior to January 1, 1962, as follows:



N5 1/4 NW Sec 13 T. 8 R. 55

Indicate point of appropriation and place of use, if possible. Each small square represents 10 acres.

2. The beneficial use on which the claim is based stockwater use
3. Date or approximate date of earliest beneficial use; and how continuous the use has been 1950
4. The amount of groundwater claimed (in miner's inches or gallons per minute) 15 gal min.
5. If used for irrigation, give the acreage and description of the lands to which water has been applied and name of the owner thereof flowing on garden
6. The means of withdrawing such water from the ground and the location of each well or other means of withdrawal flowing well
7. The date of commencement and completion of the construction of the well, wells, or other works for withdrawal of groundwater 1950
8. The depth of water table flowing
9. So far as it may be available, the type, size and depth of each well or the general specifications of any other works for the withdrawal of groundwater 870 ft
10. The estimated amount of groundwater withdrawn each year 1,500,000
11. The log of formations encountered in the drilling of each well if available not available
12. Such other information of a similar nature as may be useful in carrying out the policy of this act, including reference to book and page of any county record

Signature of Owner

Date

John H. Meloni
Dec 30 1963


Three copies to be filed by the owner with the County Clerk and Recorder of the county in which the well is located.

Please answer all questions. If not applicable, so state, otherwise the form will be returned.

Original to the County Clerk and Recorder; Duplicate to the State Engineer; Triplicate to the Montana Bureau of Mines and Geology, and Quadruplicate for the Appropriator.

22222

139406



GW 1

File No. _____

DUPLICATE

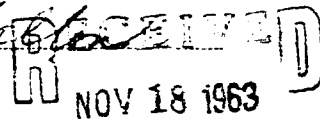


STATE ENGINEER
STATE OF MONTANA

ADMINISTRATOR OF GROUNDWATER CODE
OFFICE OF STATE ENGINEER

T. 8 R. 55

County Fallon



STATE ENGINEER

Notice of Completion of Groundwater Appropriation Without Well

(Under Chapter 237 Montana Session Laws, 1961)

Date of Appropriation of Groundwater _____

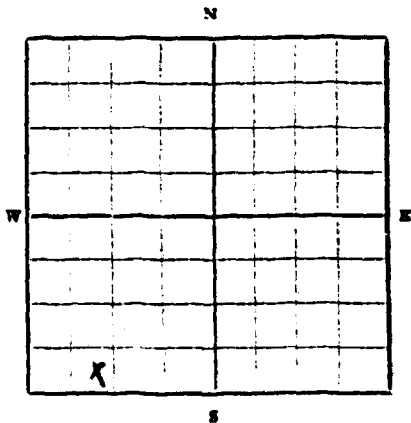
Owner Heiger Bros Address Plains Mont

Contractor (if any) _____

Address of Contractor _____

Date Started _____ Date Completed 1928

Describe means of obtaining groundwater without a well "as by sub-irrigation and other natural processes". Include depth to water when applicable. 4 ft



Quantity of water developed and used with explanation of method used to measure or estimate such amount. If use is intermittent estimate approximate lengths of periods of use _____

SE 1/4 Sec 26 T. 8 R. 55

Indicate point of appropriation and place of use, if possible.

Signature of Owner Heiger Bros

Date March Heiger

This form to be prepared by contractor (if any), otherwise by the owner.

Three copies of this notice are to be filed with the County Clerk and Recorder of the county in which the works are located.

Please answer all questions. If not applicable, so state, otherwise the form will be returned.

Original to the County Clerk and Recorder; duplicate to the State Engineer; Triplicate to the Montana Bureau of Mines and Geology and Quadruplicate for the Appropriator.

138725

FILED
at <u>3:45</u> O'clock <u>P.</u> M.
NOV 15 1963
<i>[Signature]</i>
County Clerk & Recorder
Deputy

GW3

File No. _____

DUPLICATE

T. 8 R. 55

County Fallon

STATE OF MONTANA
ADMINISTRATOR OF GROUNDWATER CODE
OFFICE OF STATE ENGINEER

RECEIVED
NOV 18 1963

STATE ENGINEER

Notice of Completion of Groundwater Appropriation Without Well

(Under Chapter 237 Montana Session Laws, 1961)

Date of Appropriation of Groundwater 1958

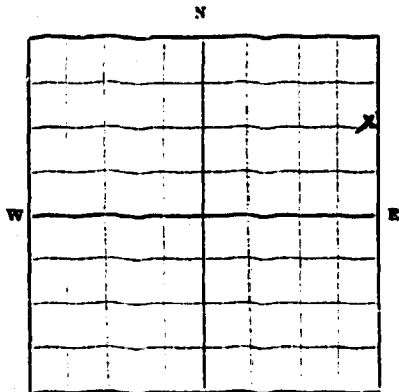
Owner Rieger Bros Address Pluma

Contractor (if any) _____

Address of Contractor _____

Date Started _____ Date Completed 1960

Describe means of obtaining groundwater without a well "as by sub-irrigation and other natural processes". Include depth to water when applicable. 6 ft



NE 1/4 Sec 26 T 8 R 55E

Indicate point of appropriation and place of use, if possible.

Quantity of water developed and used with explanation of method used to measure or estimate such amount. If use is intermittent estimate approximate lengths of periods of use _____

Signature of Owner Rieger Bros

Date _____

This form to be prepared by contractor (if any), otherwise by the owner.

Three copies of this notice are to be filed with the County Clerk and Recorder of the county in which the works are located.

Please answer all questions. If not applicable, so state, otherwise the form will be returned.

Original to the County Clerk and Recorder; duplicate to the State Engineer; Triplicate to the Montana Bureau of Mines and Geology and Quadruplicate for the Appropriator.

138724

FILED	
at 3:45	O'clock P.M.
NOV 15 1963	
<i>[Signature]</i>	
County Clerk & Recorder	
Deputy	

DUPLICATE

SEE - 31
- 12
SEE - 25
SEE - 6
County

RECEIVED

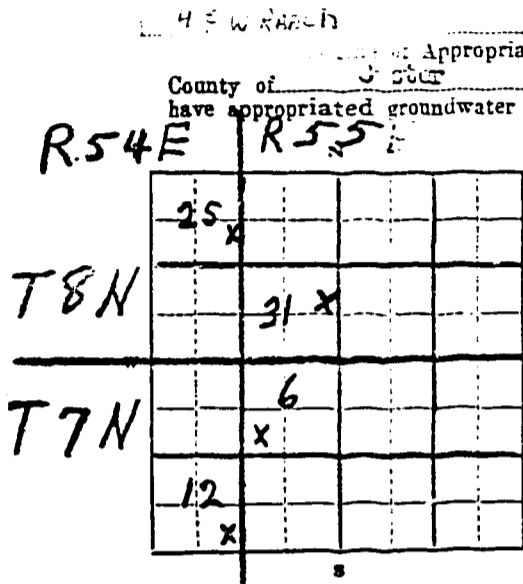
113

OFFICE OF STATE ENGINEER

(2)
(3)
(4)

Declaration of Water Right
(Under Montana Session Laws, 1961)

PART OF THIS
RIGHT IS IN CUSTER CO.
THE ORIGINAL COPY
IS IN THE CUSTER
COUNTY FILE.



1/4 Sec. T. R.

Indicate point of appropriation and place of use, if possible. Each small square represents 10 acres.

- The beneficial use on which the claim is based is based on:
(1) stockwater; (2) _____
- Date or approximate date of first beneficial use; and how continuous the use has been:
(1) _____
(2) _____
(3) _____
(4) _____
- The amount of groundwater claimed (in miner's inches or gallons per minute):
(1) 2 _____; (2) 2 _____;
(3) 2 _____; (4) 3 _____
- If used for irrigation, give the acreage and description of the lands to which water has been applied and name of the owner thereof:
(1) not used
(2) " "
(3) " "
(4) " "
- The means of withdrawing such water from the ground and the location of the well or other means of withdrawal:
(1) _____
(2) " "
(3) " "
(4) " "
- The date of commencement and completion of the construction of the well, wells, or other works for withdrawal of groundwater:
(1) _____; (2) _____;
(3) _____; (4) _____
- The depth of water table: (1) 20 ft.; (2) 70 ft.; (3) 120 ft.; (4) 20 ft.
- So far as it may be available, the type, size and depth of each well or the general specifications of any other works for the withdrawal of groundwater:
(1) _____
(2) " "
(3) " "
(4) " "
- The estimated amount of groundwater withdrawn each year:
(1) _____
(2) " "
(3) " "
(4) " "
- The log of formations encountered in the drilling of each well if available:
(1) _____
(2) " "
(3) " "
(4) " "
- Such other information of a similar nature as may be useful in carrying out the policy of this act, including reference to book and page of any county record:
(1) _____
(2) " "
(3) " "
(4) " "

H & W Ranch, a partnership
Signature of Owner By C. M. Hefner Partner
Date December 27, 1963.

Three copies to be filed by the owner with the County Clerk and Recorder of the county in which the well is located.

Please answer all questions. If not applicable, so state, otherwise the form will be returned.

Original to the County Clerk and Recorder; duplicate to the State Engineer; Triplicate to the Montana Bureau of Mines and Geology; and Quadruplicate for the Appropriator.

1045

DUPLICATE

SEE - 31
12
54E - 25
55E - 6

RECEIVED

OFFICE OF STATE ENGINEER

(1)
(2)

Declaration of Water Right
(Under Montana Session Laws, 1961)

H & W Ranch

County of Golden Appropriator

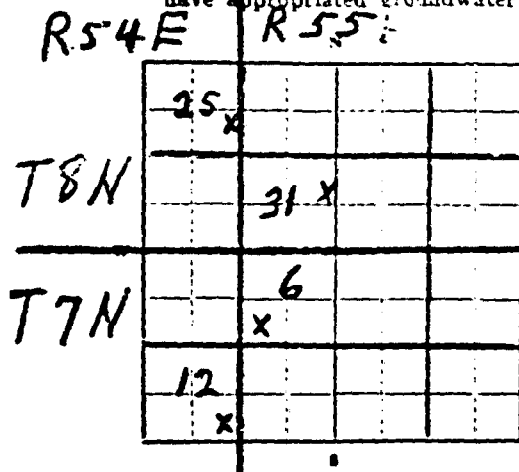
(Address)

Idaho

(Town)

State of Montana

have appropriated groundwater according to the Montana laws in effect prior to January 1, 1962, as follows:



1/4 Sec. T. R.

Indicate point of appropriation and place of use, if possible. Each small square represents 10 acres.

- The beneficial use on which the claim is based is (3) stockwater; (1) not used.
- Date or approximate date of first beneficial use; and how continuous the use has been: (1) 1925 " "
(2) 1925 " "
(3) 1925 " "
- The amount of groundwater claimed (in miner's inches or gallons per minute): (1) 2 " "
(2) 2 " "
(3) 3 " "
- If used for irrigation, give the acreage and description of the lands to which water has been applied and name of the owner thereof:
(1) not used
(2) " "
(3) " "
(4) " "
- The means of withdrawing such water from the ground and the location of such other means of withdrawal: (1) not used
(2) " "
(3) " "
(4) " "
- The date of commencement and completion of the construction of the well, wells, or other works for withdrawal of groundwater: (1) 1925
(2) 1925
(3) 1925
- The depth of water table: (1) 20 ft.; (2) 70 ft.; (3) 100 ft.; (4) 20 ft.
- So far as it may be available, the type, size and depth of each well or the general specifications of any other works for the withdrawal of groundwater: (1) 2 " "
(2) 2 " "
(3) 2 " "
(4) 2 " "
- The estimated amount of groundwater withdrawn each year: (1) 200,000 " "
(2) " "
(3) " "
- The log of formations encountered in the drilling of each well if available: (1) not available
(2) " "
(3) " "
(4) " "
- Such other information of a similar nature as may be useful in carrying out the policy of this act, including reference to book and page of any county record: (1) " "
(2) " "
(3) " "
(4) " "

H & W Ranch, a partnership

Signature of Owner By C. M. Hefner Partner

Date December 27, 1963.

Three copies to be filed by the owner with the County Clerk and Recorder of the county in which the well is located.

Please answer all questions. If not applicable, so state, otherwise the form will be returned.

Original to the County Clerk and Recorder; duplicate to the State Engineer; Triplicate to the Montana Bureau of Mines and Geology, and Quadruplicate for the Appropriator.

1

12

File No. _____

DUPLICATE

T. 8 R. 55County Fallon

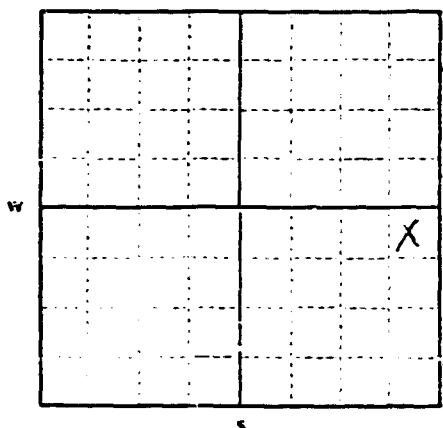
STATE OF MONTANA
ADMINISTRATOR OF GROUNDWATER CODE
OFFICE OF STATE ENGINEER

RECEIVED
DEC 30 1963

Declaration of Vested Groundwater Rights

(Under Chapter 237, Montana Session Laws, 1961)

I, Robert W. Askitz, of ISMAY,
(Name of Appropriator) (Address) (Town)
County of Fallon State of Montana
have appropriated groundwater according to the Montana laws in effect prior to January 1, 1962, as follows:



NE 1/4 SE Sec 32 T. 8 R. 55

Indicate point of appropriation
and place of use, if possible. Each
small square represents 10 acres.

2. The beneficial use on which the claim is based. Stock
3. Date or approximate date of earliest beneficial use; and how continuous the use has been. 7/27/45
4. The amount of groundwater claimed (in miner's inches or gallons per minute) 9 g.p.m.
5. If used for irrigation, give the acreage and description of the lands to which water has been applied and name of the owner thereof. NO
6. The means of withdrawing such water from the ground and the location of each well or other means of withdrawal. Pump and Windmill
7. The date of commencement and completion of the construction of the well, wells, or other works for withdrawal of groundwater. 7/27/45 Completed 7/20/45 commenced
8. The depth of water table. 100 ft
9. So far as it may be available, the type, size, and depth of each well or the general specifications of any other works for the withdrawal of groundwater. 100 ft perforation 840 ft Deep 841 ft 40 casing
10. The estimated amount of groundwater withdrawn each year.
11. The log of formations encountered in the drilling of each well if available. 0-570 Gravel 570 to 620 Runny sand 620 to 740 Gravel 740-840 sand
12. Such other information of a similar nature as may be useful in carrying out the policy of this act, including reference to book and page of any county record.

Signature of Owner

Robert W. Askitz

Date

DEC 30 1963

Three copies to be filed by the owner with the County Clerk and Recorder of the county in which the well is located.

Please answer all questions. If not applicable, so state, otherwise the form will be returned.

Original to the County Clerk and Recorder; Duplicate to the State Engineer; Triplicate to the Montana Bureau of
Mines and Geology, and Quadruplicate for the Appropriator.

14314

139292

FILED	
at 8:40	O'CLOCK P.M.
DEC 27 1963	
<i>R. H. [Signature]</i>	
County Clerk & Recorder	
Deputy	

File No.

T. 2 R. 55

DUPLICATE

County Yellow

STATE OF MONTANA
ADMINISTRATOR OF GROUNDWATER CODE
OFFICE OF STATE ENGINEER


Declaration of Vested Groundwater Rights

(Under Chapter 237, Montana Session Laws, 1961)

RECEIVED
DEC 9 1963

STATE ENGINEER

1. Frank J. Lange of Empire
(Name of Appropriator) (Address) (Town)
County of Yellow State of Montana
have appropriated groundwater according to the Montana laws in effect prior to January 1, 1962, as follows:



SE 1/4 Sec 35 T. 2 R. 55

Indicate point of appropriation
and place of use, if possible.
Each small square represents 10
acres.

2. The beneficial use on which the claim is based all purposes

3. Date or approximate date of earliest beneficial use; and how continuous the use has been 1947

4. The amount of groundwater claimed (in miner's inches or gallons per minute) 10 g.p.m.

5. If used for irrigation, give the acreage and description of the lands to which water has been applied and name of the owner thereof

6. The means of withdrawing such water from the ground and the location of each well or other means of withdrawal Hand Pump

7. The date of commencement and completion of the construction of the well, wells, or other works for withdrawal of groundwater

8. The depth of water table 1050 ft 40 ft

9. So far as it may be available, the type, size and depth of each well or the general specifications of any other works for the withdrawal of groundwater 1050 ft 2 1/2" dia casing
150 ft perforation 120 ft 4" casing

10. The estimated amount of groundwater withdrawn each year 750,000 gal

11. The log of formations encountered in the drilling of each well if available 0-420 Humbo
420-470 sand 470-900 gumbo 900-1050 sand

12. Such other information of a similar nature as may be useful in carrying out the policy of this act, including reference to book and page of any county record

Signature of Owner Frank J. Lange

Date 12-6-63

Three copies to be filed by the owner with the County Clerk and Recorder of the county in which the well is located.

Please answer all questions. If not applicable, so state, otherwise the form will be returned.

Original to the County Clerk and Recorder; duplicate to the State Engineer; Triplicate to the Montana Bureau of Mines and Geology; and Quadruplicate for the Appropriator.

7001

GROUNDWATER INDEX

Page of

County FALLON Twp. 8N Rge. 56E

[illegible]

78 ~ P56E

File No.

T. 3 R. 56

DUPLICATE

County Fallon

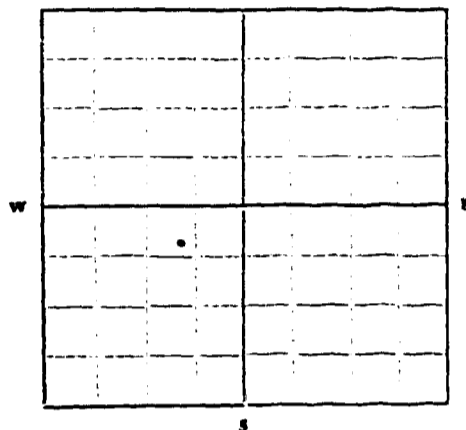
STATE OF MONTANA
ADMINISTRATOR OF GROUNDWATER CODE
OFFICE OF STATE ENGINEER

Declaration of Vested Groundwater Rights

(Under Chapter 237, Montana Session Laws, 1961)

NOV 19 1963
STATE ENGINEER

I, SICKLE INC., of Isay,
(Name of Appropriator) (Address) (Town)
County of Fallon, State of Montana
have appropriated groundwater according to the Montana laws in effect prior to January 1, 1962, as follows:



SW
1/4 Sec. 1 T. 3 R. 56

Indicate point of appropriation
and place of use, if possible.
Each small square represents 10
acres.

2. The beneficial use on which the claim is based.....
Home Use and Stock later
3. Date or approximate date of earliest beneficial use; and how con-
tinuous the use has been.....11/9/42
4. The amount of groundwater claimed (in miner's inches or gallons
per minute).....40 gallons per minute
5. If used for irrigation, give the acreage and description of the lands
to which water has been applied and name of the owner thereof.....
Garden and yards—2 acres.
6. The means of withdrawing such water from the ground and the
location of each well or other means of withdrawal.....
Flowing
7. The date of commencement and completion of the construction of the well, wells, or other works for with-
drawal of groundwater.....11/2/42 11/9/42
8. The depth of water table..... Flowing
9. So far as it may be available, the type, size and depth of each well or the general specifications of any other
works for the withdrawal of groundwater..... 900 ft. depth 902 ft. 2" casing, 30 ft. 4" casing
10. The estimated amount of groundwater withdrawn each year..... 7,000,000 gallons
11. The log of formations encountered in the drilling of each well if available.....
0-5 ft. ~~thin~~ surface soil, 5-30 ft. gravel, 30-630 ft. gumbo, 630-710 ft. sand,
710-850 ft. gumbo, 850-900 ft. sand.
12. Such other information of a similar nature as may be useful in carrying out the policy of this act including
reference to book and page of any county record.....

Signature of Owner Belle Sickle Inc.

Date 11/12/62


Three copies to be filed by the owner with the County Clerk and Recorder of the county in which the well is located.

Please answer all questions. If not applicable, so state, otherwise the form will be returned.

Original to the County Clerk and Recorder; duplicate to the State Engineer; Triplicate to the Montana Bureau of Mines and Geology; and Quadruplicate for the Appropriator.

4247

138740



File No.

T. 8 R. 56

DUPLICATE

County Fallon

STATE OF MONTANA
ADMINISTRATOR OF GROUNDWATER CODE
OFFICE OF STATE ENGINEER

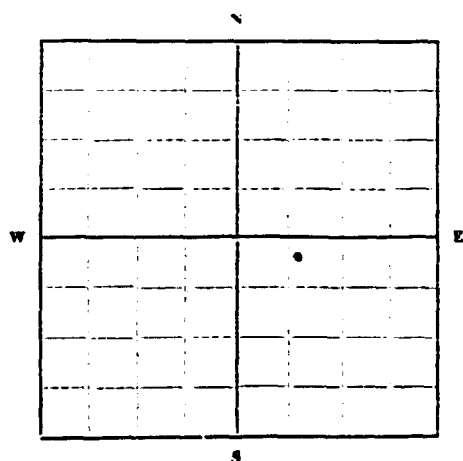
Declaration of Vested Groundwater Rights

(Under Chapter 237, Montana Session Laws, 1961)

NOV 19 1963

STATE ENGINEER

1. SICKLE INC. of Ismay,
(Name of Appropriator) (Address) (Town)
County of Fallon, State of Montana
have appropriated groundwater according to the Montana laws in effect prior to January 1, 1962, as follows:



SE 1/4 Sec. 1 T. 5 R. 56

Indicate point of appropriation and place of use, if possible. Each small square represents 10 acres.

2. The beneficial use on which the claim is based.
Stock water

3. Date or approximate date of earliest beneficial use; and how continuous the use has been.
11-9-46

4. The amount of groundwater claimed (in miner's inches or gallons per minute).
3 1/2 gallons per minute

5. If used for irrigation, give the acreage and description of the lands to which water has been applied and name of the owner thereof.
Not Applicable

6. The means of withdrawing such water from the ground and the location of each well or other means of withdrawal.
flows 3 1/2 gallons per minute

7. The date of commencement and completion of the construction of the well, wells, or other works for withdrawal of groundwater.
10/13/46 11/9/46

8. The depth of water table.
Flowing

9. So far as it may be available, the type, size and depth of each well or the general specifications of any other works for the withdrawal of groundwater.
Depth 460 feet 462 ft. 2" casing
160 ft. perforation

10. The estimated amount of groundwater withdrawn each year.
1,000,000 gallons

11. The log of formations encountered in the drilling of each well if available.
0-300 gumbo 300-460 sand

12. Such other information of a similar nature as may be useful in carrying out the policy of this act, including reference to book and page of any county record.

Signature of Owner

William H. Sickle

Date 11/12/63

Three copies to be filed by the owner with the County Clerk and Recorder of the county in which the well is located.

Please answer all questions. If not applicable, so state, otherwise the form will be returned.

Original to the County Clerk and Recorder; duplicate to the State Engineer; Triplicate to the Montana Bureau of Mines and Geology; and Quadruplicate for the Appropriator.

134

138739

FILED
at 10:50 O'clock A.M.
NOV 18 1963
<i>[Signature]</i>
County Clerk & Recorder
Deputy

File No. _____

DUPLICATE

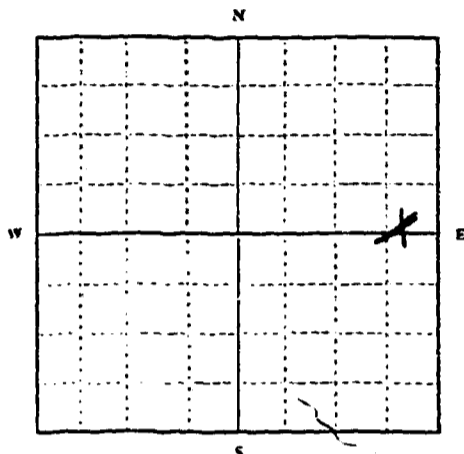
STATE OF MONTANA
ADMINISTRATOR OF GROUNDWATER CODE
OFFICE OF STATE ENGINEER

T. 8 R. 56
County Fallon
DEC 30 1963

Declaration of Vested Groundwater Rights

(Under Chapter 237, Montana Session Laws, 1961)

I, Joseph H. Farrell, of Plena,
(Name of Appropriator) (Address) (Town)
County of Fallon State of Montana
have appropriated groundwater according to the Montana laws in effect prior to January 1, 1962, as follows:



1/4 Sec 15 T. 8 R. 56
Indicate point of appropriation and place of use, if possible. Each small square represents 10 acres.

2. The beneficial use on which the claim is based Livestock
3. Date or approximate date of earliest beneficial use; and how continuous the use has been 1952
4. The amount of groundwater claimed (in miner's inches or gallons per minute) _____
5. If used for irrigation, give the acreage and description of the lands to which water has been applied and name of the owner thereof none
6. The means of withdrawing such water from the ground and the location of each well or other means of withdrawal pump
7. The date of commencement and completion of the construction of the well, wells, or other works for withdrawal of groundwater 1952
8. The depth of water table not known
9. So far as it may be available, the type, size and depth of each well or the general specifications of any other works for the withdrawal of groundwater 170'
10. The estimated amount of groundwater withdrawn each year 500,000
11. The log of formations encountered in the drilling of each well if available not available
12. Such other information of a similar nature as may be useful in carrying out the policy of this act, including reference to book and page of any county record _____

Signature of Owner Joseph H. Farrell
Date Dec. 17, 1963

Three copies to be filed by the owner with the County Clerk and Recorder of the county in which the well is located.

Please answer all questions. If not applicable, so state, otherwise the form will be returned.

Original to the County Clerk and Recorder; Duplicate to the State Engineer; Triplicate to the Montana Bureau of Mines and Geology, and Quadruplicate for the Appropriator.

4335

139318

FILED
at <u>1:35</u> O'clock <u>P.</u> M.
DEC 27 1963
<i>[Signature]</i>
County Clerk & Recorder
Deputy

File No.

T. 8 R. 56

DUPLICATE

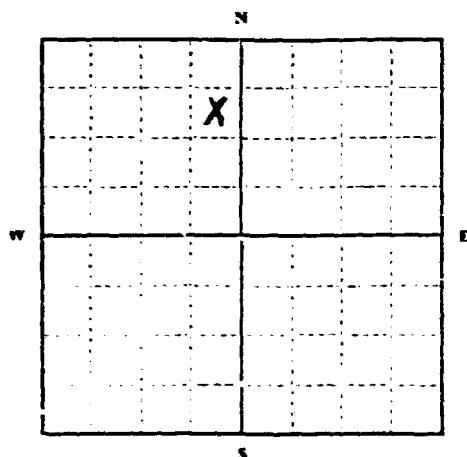
County Fallon

STATE OF MONTANA
ADMINISTRATOR OF GROUNDWATER CODE
OFFICE OF STATE ENGINEER

Declaration of Vested Groundwater Rights

(Under Chapter 237, Montana Session Laws, 1961)

I, John H. Medeari, of Ismay,
(Name of Appropriator) (Address) (Town)
County of Fallon State of Montana
have appropriated groundwater according to the Montana laws in effect prior to January 1, 1962, as follows:



NE 1/4 NW Sec 17 T. 8 R. 56

Indicate point of appropriation and place of use, if possible. Each small square represents 10 acres.

2. The beneficial use on which the claim is based Livestock
3. Date or approximate date of earliest beneficial use; and how continuous the use has been 1950 - continuous
4. The amount of groundwater claimed (in miner's inches or gallons per minute) 15 gal
5. If used for irrigation, give the acreage and description of the lands to which water has been applied and name of the owner thereof none
6. The means of withdrawing such water from the ground and the location of each well or other means of withdrawal flowing
7. The date of commencement and completion of the construction of the well, wells, or other works for withdrawal of groundwater 1950
8. The depth of water table flowing
9. So far as it may be available, the type, size and depth of each well or the general specifications of any other works for the withdrawal of groundwater 730 ft.
10. The estimated amount of groundwater withdrawn each year 750,000 gal
11. The log of formations encountered in the drilling of each well if available not available
12. Such other information of a similar nature as may be useful in carrying out the policy of this act, including reference to book and page of any county record

Signature of Owner

Date Dec 30 1963


Three copies to be filed by the owner with the County Clerk and Recorder of the county in which the well is located.

Please answer all questions. If not applicable, so state, otherwise the form will be returned.

Original to the County Clerk and Recorder; Duplicate to the State Engineer; Triplicate to the Montana Bureau of Mines and Geology, and Quadruplicate for the Appropriator.

22220

139401



File No. _____

DUPLICATE

T. 8

R. 56

County

Fallon

STATE OF MONTANA
ADMINISTRATOR OF GROUNDWATER CODE
OFFICE OF STATE ENGINEER

Declaration of Vested Groundwater Rights

(Under Chapter 237, Montana Session Laws, 1961)

1. John H Medaris

(Name of Appropriator)

, of

(Address)

Ismay

(Town)

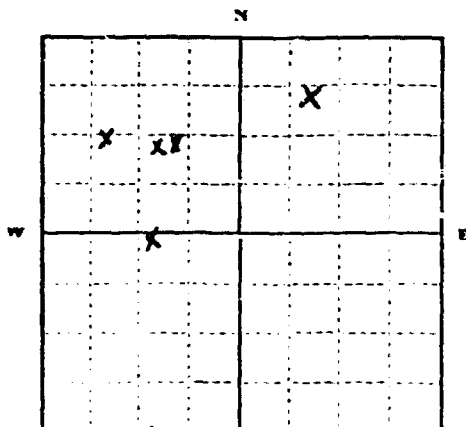
County of

Fallon

State of

Montana

have appropriated groundwater according to the Montana laws in effect prior to January 1, 1962, as follows:



5 wells
1/4 Sec. 20 T. 8 R. 56

Indicate point of appropriation
and place of use, if possible. Each
small square represents 10 acres.

2. The beneficial use on which the claim is based

Livestock + Household

3. Date or approximate date of earliest beneficial use; and how continuous the use has been

1936 and since
continuous use

4. The amount of groundwater claimed (in miner's inches or gallons per minute)

average about 10 gal.

5. If used for irrigation, give the acreage and description of the lands to which water has been applied and name of the owner thereof

none

6. The means of withdrawing such water from the ground and the location of each well or other means of withdrawal

flowing wells

7. The date of commencement and completion of the construction of the well, wells, or other works for withdrawal of groundwater

1936

8. The depth of water table

flowing

9. So far as it may be available, the type, size and depth of each well or the general specifications of any other works for the withdrawal of groundwater

250' to 900 ft.

10. The estimated amount of groundwater withdrawn each year

unknown - continuous
flow and use

11. The log of formations encountered in the drilling of each well if available

not available

12. Such other information of a similar nature as may be useful in carrying out the policy of this act, including reference to book and page of any county record

Signature of Owner

John H MedarisDate Dec 30 1963

Three copies to be filed by the owner with the County Clerk and Recorder of the county in which the well is located.

Please answer all questions. If not applicable, so state, otherwise the form will be returned.

Original to the County Clerk and Recorder; Duplicate to the State Engineer; Triplicate to the Montana Bureau of Mines and Geology, and Quadruplicate for the Appropriator.

139408

FILED
at <u>11:15</u> O'clock <u>P.</u> M.
DEC 30 1963
<i>[Signature]</i>
County Clerk & Recorder
Deputy

File No. _____

T. 8 R. 26 E.

DUPLICATE

County Fallon

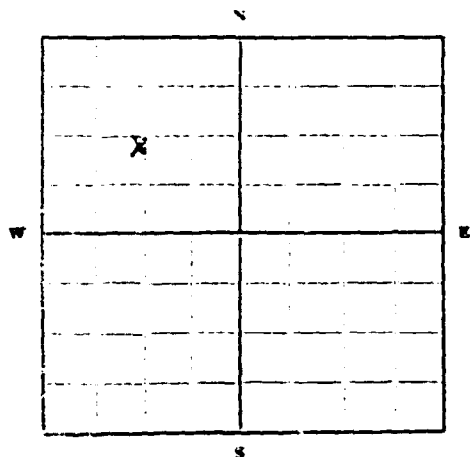
STATE OF MONTANA
ADMINISTRATOR OF GROUNDWATER CODE
OFFICE OF STATE ENGINEER

Declaration of Vested Groundwater Rights

(Under Chapter 237, Montana Session Laws, 1961)

RECORDED
NOV 18 1963
STATE ENGINEER

I, Rieger Bros of Helena
(Name of Appropriator) (Address)
County of Fallon State of Mont (Town)
have appropriated groundwater according to the Montana laws in effect prior to January 1, 1962, as follows:



SW 1/4 Sec. 21 T. 8 R. 26 E.

Indicate point of appropriation
and place of use, if possible.
Each small square represents 10
acres.

2. The beneficial use on which the claim is based

Cattle water

3. Date or approximate date of earliest beneficial use; and how continuous the use has been

4. The amount of groundwater claimed (in miner's inches or gallons per minute)

5. If used for irrigation, give the acreage and description of the lands to which water has been applied and name of the owner thereof

6. The means of withdrawing such water from the ground and the location of each well or other means of withdrawal

Flowing

7. The date of commencement and completion of the construction of the well, wells, or other works for withdrawal of groundwater

8. The depth of water table

9. So far as it may be available, the type, size and depth of each well or the general specifications of any other works for the withdrawal of groundwater

940 ft deep 2 in

10. The estimated amount of groundwater withdrawn each year

11. The log of formations encountered in the drilling of each well if available

12. Such other information of a similar nature as may be useful in carrying out the policy of this act, including reference to book and page of any county record

Signature of Owner

Rieger Bros
Leon Rieger

Date

Three copies to be filed by the owner with the County Clerk and Recorder of the county in which the well is located

Please answer all questions. If not applicable, so state; otherwise, the form will be returned.

Original to the County Clerk and Recorder; Duplicate to the State Engineer; Triplicate to the Montana Bureau of Mines and Geology; and Quadruplicate for the Appropriator.

138731

FILED
at 3:45 O'clock <u>P</u> M.
NOV 15 1963
<i>W. Stevenson</i>
County Clerk & Recorder
Deputy

File No. _____

DUPLICATE

T. 8 R. 56

County Yellow

STATE OF MONTANA
ADMINISTRATOR OF GROUNDWATER CODE
OFFICE OF STATE ENGINEER

RECEIVED
NOV 18 1963
STATE ENGINEER

Notice of Completion of Groundwater Appropriation Without Well

(Under Chapter 237 Montana Session Laws, 1961)

Date of Appropriation of Groundwater 1951

Owner Riger Bros Address Pluma Mont

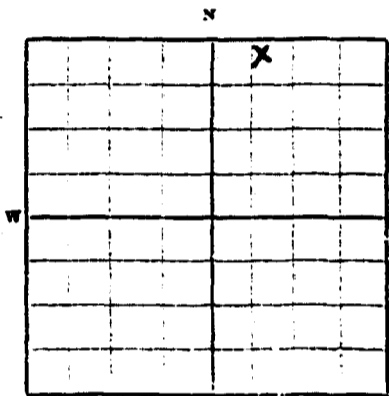
Contractor (if any) _____

Address of Contractor _____

Date Started _____ Date Completed 1951

Describe means of obtaining groundwater without a well "as by sub-irrigation and other natural processes". Include depth to water when applicable.

Cattle water



Quantity of water developed and used with explanation of method used to measure or estimate such amount. If use is intermittent estimate approximate lengths of periods of use

AK 44E Sec 27 T. 8 R. 56

Indicate point of appropriation and place of use, if possible.

Signature of Owner Riger Bros

Date _____

This form to be prepared by contractor (if any), otherwise by the owner.

Three copies of this notice are to be filed with the County Clerk and Recorder of the county in which the works are located.

Please answer all questions. If not applicable, so state, otherwise the form will be returned.

Original to the County Clerk and Recorder; duplicate to the State Engineer; Triplicate to the Montana Bureau of Mines and Geology and Quadruplicate for the Appropriator.

138726

FILED
at <u>3:45</u> O'clock <u>P</u> .M.
NOV 15 1963
<u>[Signature]</u>
County Clerk & Recorder
Deputy

RECEIVED
JUN 22 1959

T. _____ R. _____

County _____

STATE ENGINEER MONTANA BUREAU OF MINES AND GEOLOGY
Butte, Montana

WATER WELL LOG

Owner Enger Bros Address Pluma Mont
 Driller Fuller Address Wichita City Mont
 Date Started Apr 15, 1959 Date Completed Apr 19, 1959
 Location: Sec. 27 T. 2 R. 5 $\frac{1}{4}$ sec. N.W.

Type of well Artesian Equipment used rotary
 (Dug, driven, bored, or drilled) (Churn drill, rotary, other)

Water use: Domestic ☐ Municipal ☐ Stock ☒ Irrigation ☐
 Industrial ☐ Drainage ☐ Other: _____

Casing: _____ ft. to 540 ft. Type Black Size 2

Casing: _____ ft. to _____ ft. Type _____ Size _____

Casing: _____ ft. to _____ ft. Type _____ Size _____

Perforated or Screened: Ft. 760 to ft. 940 Ft. _____ to ft. _____

Type of screen or perforations: _____

Static Water level, for non-flowing well: _____ feet.

Shut-in pressure, for flowing well: _____ lb. sq. in. on: _____ (date)

Pumping water level 760 feet at _____ gal. per min. 30

How tested: _____

Length of test: _____

Remarks: (Gravel packing, cementing, packers, type of shut-off, depth of shut-off)

(over)

Log of Well

Depth, feet		Description of Material Drilled
From	To	
0	30	gravel
30	100	sand
100	400	gravel
400	430	sand
430	570	gravel
570	920	sand

File No. _____

T. 8 N. R. 56 E.

DUPLICATE

County Fallon

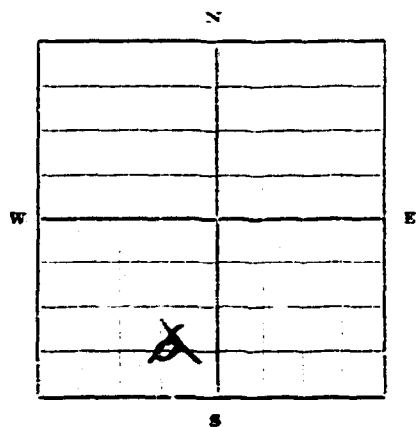
STATE OF MONTANA
ADMINISTRATOR OF GROUNDWATER CODE
OFFICE OF STATE ENGINEER

RECEIVED
OCT 4 1963

Declaration of Vested Groundwater Rights
(Under Chapter 237, Montana Session Laws, 1961)

STATE ENGINEER

I, Bureau of Land Management of Box 960, Miles City
(Name of Appropriator) (Address) (Town)
County of Custer State of Montana
have appropriated groundwater according to the Montana laws in effect prior to January 1, 1962, as follows:



SE 1/4 SW Sec 28 T. 8N R. 56E

Indicate point of appropriation and place of use, if possible. Each small square represents 10 acres.

2. The beneficial use on which the claim is based Livestock water
3. Date or approximate date of earliest beneficial use; and how continuous the use has been 6/21/45 - continuous
4. The amount of groundwater claimed (in miner's inches or gallons per minute) 2 gal/min.
5. If used for irrigation, give the acreage and description of the lands to which water has been applied and name of the owner thereof _____
6. The means of withdrawing such water from the ground and the location of each well or other means of withdrawal Windmill - SE 1/4 SW 1/4 of Sec. 28
7. The date of commencement and completion of the construction of the well, wells, or other works for withdrawal of groundwater completed 6/21/45
8. The depth of water table 162'
9. So far as it may be available, the type, size and depth of each well or the general specifications of any other works for the withdrawal of groundwater Drilled well, 2 1/2" dia. 162' deep.
10. The estimated amount of groundwater withdrawn each year 1,500,000 gal.
11. The log of formations encountered in the drilling of each well if available Not available
12. Such other information of a similar nature as may be useful in carrying out the policy of this act, including reference to book and page of any county record _____

District Manager
[Signature]

Date 10/4/63

Three copies to be filed by the owner with the County Clerk and Recorder of the county in which the well is located.

Please answer all questions. If not applicable, so state, otherwise the form will be returned.

Original to the County Clerk and Recorder; duplicate to the State Engineer; Triplicate to the Montana Bureau of Mines and Geology and Quadruplicate for the Appropriator.